

Parcel Id	Name	2018	2019		Res Pct	Prp CIs	O C	R S	T C	Account Nbr
		Total Av	Land Av	Total Av						
86.41-1-15	110 S School Realty Partnshp	178,000	13,600	178,000	0	464	1			
86.41-1-16	110 S School Realty Partnshp	9,300	7,500	9,300	0	438	1			
86.40-2-51	111 Riverside Drive LLC	144,900	28,300	144,900	0	484	1			
86.41-1-62	407 Sherman St Partnership The	112,200	11,400	112,200	0	481	1			
86.41-1-2	514 State Street Inc	259,900	22,500	259,900	0	483	1			
86.33-2-14	720 State LLC	95,900	18,300	95,900	0	464	1			
86.33-3-10	Abbass, Julie A.	173,400	16,300	159,900	0	210	1			
86.32-1-39.1	Abbass, Peter A.	79,900	14,500	74,900	0	210	1			
86.23-1-17.2	Abrams, Henry J.	76,900	14,600	72,000	0	210	1			
86.32-1-39.21	Adirondack LLC	48,000	13,200	48,000	0	449	1			
86.40-2-6	AK Brady LLC	121,500	24,500	121,500	0	411	1			
86.32-1-16	Allen, Barbara	63,500	8,900	58,300	0	210	1			
86.33-6-28	Allington, Barbara A.	118,000	13,900	108,900	0	210	1			
86.33-2-30	Amann, Kevin M.	123,000	15,300	118,000	0	210	1			
86.41-1-19.1	American Legion Post #789	489,000	31,000	489,000	0	534	8			
86.41-1-19.2	American Legion Post 789	43,000	27,200	43,000	0	438	8			
86.40-2-38.2	Ampersand Tannery Island	1,000,000	40,300	1,000,000	0	874	6			
86.51-1-5	Arcentales, Roy H.	91,100	10,300	86,100	0	210	1			
86.33-5-12	Archer, Sara E. West.	114,000	8,900	108,000	0	210	1			
86.32-1-67	Ashcraft, Tamara	128,000	12,600	114,900	0	220	1			
86.26-1-24	Ashcroft, Chelsea	169,900	29,600	152,000	0	210	1			
86.33-4-57	Ashcroft, Darin M.	114,500	7,600	107,000	0	220	1			
86.41-2-9	Ashcroft, Darren M.	134,100	16,500	134,100	0	411	1			
86.50-1-6	Ashcroft, Matthew J.	96,000	15,200	89,900	0	210	1			
86.34-1-16	Ashraf, Abida	420,000	28,600	415,000	0	210	1			
86.41-3-39	Astafan, Anne M.	115,700	23,700	115,700	50	411	1			
86.41-3-41	Astafan, Jude	23,400	11,900	23,400	0	312	1			
86.41-3-40	Astafan, Jude T.	79,900	5,700	74,900	0	210	1			
86.32-1-56	Astafan, Michael F.	300	300	300	0	311	1			
86.33-4-35	Astafan, Michael F.	149,900	12,600	136,000	50	230	1			
86.41-4-32	Astafan, Michael F.	72,500	8,000	72,500	0	481	1			
86.50-1-60	Astafan, Michael F.	500	500	500	0	311	1			
86.51-1-2.23	Astafan, Michael F.	205,000	13,700	195,500	0	210	1			
86.41-3-37	Astafan, Tamar J.	13,500	13,500	13,500	0	311	1			
86.33-6-68	Atkins, Deborah J.	58,000	13,000	54,500	0	210	1			
86.51-1-2.217	Aus, Trever M.	91,400	6,600	86,400	0	210	1			
86.34-1-8.3	Austin, Debra	192,000	35,600	174,900	0	210	1			
Page Totals	Parcels	37	5,406,100	595,700	5,248,800					

Parcel Id	Name	2018	2019		Res Pct	Prp Cls	O C	R S	T C	Account Nbr
		Total Av	Land Av	Total Av						
86.42-1-7.1	Austin, Shaina J.	25,000	25,000	25,000	0	311		1		
86.33-6-43	Avallone, Dominic A.	89,900	14,400	89,900	0	210		1		
86.24-1-48	Avallone Estate, Josephine L.	83,200	12,700	76,700	0	210		1		
86.40-2-18	Babcock, Troy D.	99,500	8,600	92,000	0	210		1		
86.41-4-10	Backus, Charlene A.	13,700	11,900	13,700	0	270		1		
86.41-4-11	Backus, Charlene A.	7,200	7,200	7,200	0	311		1		
86.41-4-34	Baik, Chang	115,000	9,300	115,000	0	481		1		
86.32-1-12	Bailey, Lawrence P.	57,300	8,100	52,000	0	210		1		
86.32-1-14	Bailey, Randee	58,900	8,700	53,900	0	210		1		
86.33-6-12	Bailey, Randy L.	73,000	16,600	68,500	0	210		1		
86.32-1-45	Baker, Chris D.	87,000	13,200	79,900	0	210		1		
86.33-3-22	Baker, Chris D.	89,900	9,200	84,000	0	220		1		
86.33-4-47	Baker, Danielle E.	139,900	13,400	133,000	0	210		1		
86.33-2-18	Baker, Isaac T.	147,000	15,500	142,500	0	210		1		
86.33-2-32	Baker, Jocelyn	212,000	19,700	199,900	0	210		1		
86.41-2-52	Baker, Richard T.	78,000	16,200	78,000	0	210		1		
86.33-5-40	Bango, Allen J. III.	84,000	10,300	79,900	0	220		1		
86.33-2-29	Bankers Trust Co of CA NA	128,600	12,700	119,000	0	210		1		
86.33-4-56	Barber, Ashley M.	195,900	10,100	190,000	0	210		1		
86.32-1-62	Barker, Nicholas P.	166,000	23,500	166,000	0	411		1		
86.50-1-30	Barkley, Norman L. Jr.	97,000	9,000	89,500	0	210		1		
86.50-1-56	Barkley, Terry B.	125,000	11,600	112,000	0	210		1		
86.41-3-52	Barkley, Travis B.	125,000	25,400	117,000	0	210		1		
86.41-3-53	Barkley, Travis B.	6,000	6,000	6,000	0	311		1		
86.41-3-54	Barkley, Travis B.	200	200	200	0	311		1		
86.41-3-55	Barkley, Travis B.	12,000	12,000	12,000	0	311		1		
86.41-3-60	Barlow, Harold	89,000	12,500	84,900	0	210		1		
86.33-1-15	Barlow, Michael L.	75,000	11,800	74,000	0	210		1		
86.25-1-4	Barnhart, Danny L.	109,000	13,500	102,000	0	210		1		
86.41-3-62	Barry, Soni	87,000	10,700	84,000	0	220		1		
86.41-3-29	Bass, Jerry D.	129,900	16,200	122,900	0	210		1		
86.33-4-13	Basta, Peter	106,700	8,500	100,000	0	210		1		
86.41-3-12	Bates, Tamara J.	159,900	16,600	147,900	0	210		1		
86.25-1-5	Baxter, Christopher A.	89,500	16,800	113,200	0	210		1		
86.33-2-5	Beane, Richard	219,900	23,200	209,000	0	210		1		
86.40-2-5	Beane, Richard B. Jr.	119,000	15,200	119,000	0	483		1		
86.40-2-11	Beane, Richard B. Jr.	277,000	33,300	277,000	0	464		1		
Page Totals	Parcels		37	3,778,100	508,800	3,636,700				

Parcel Id	Name	2018	2019		Res Pct	Prp Cls	O C	R S	T C	Account Nbr
		Total Av	Land Av	Total Av						
86.24-1-44	Bearor, Stephen	168,000	14,800	155,000	0	210	1			
86.41-1-18	Bears, E Shirley	185,000	20,600	164,900	0	220	1			
86.40-2-25	Belt, Joseph A.	85,200	8,200	85,200	0	220	1			
86.40-2-17	Beltowski, Judith Ellen	133,000	7,100	124,000	0	220	1			
86.24-1-55	Benson, Catherine	98,000	13,400	89,900	0	210	1			
86.40-2-2	Benson, David L.	133,400	9,500	124,900	0	210	1			
86.33-2-66	Benson, Scott L.	118,700	13,700	109,000	50	210	1			
86.51-1-2.216	Benton, Mary E.	98,800	14,800	93,800	0	210	1			
86.51-1-2.218	Benton, Sean P.	90,800	6,500	85,800	0	210	1			
86.33-6-75	Bernard, Yesenia	112,000	8,500	104,000	0	210	1			
86.33-6-76	Bernard, Yesenia	17,000	17,000	17,000	0	311	1			
86.33-2-2	Betz, Aaron J.	203,000	19,600	194,900	0	210	1			
86.41-1-3	Bezanilla, Bruce M.	210,900	24,800	210,900	50	471	1			
86.41-1-4	Bezanilla, Bruce M.	9,300	9,300	9,300	0	330	1			
86.50-1-36	Bezanilla, Michelle T.	93,000	8,300	79,000	0	210	1			
86.34-1-9	Blair Finley, Kathleen M.	189,900	24,900	185,000	0	210	1			
86.32-1-43.2	BNL Ventures LLC	89,500	13,000	89,500	0	220	1			
86.08-1-2	Boliver, Laurie J.	12,000	12,000	12,000	0	311	1			
86.41-3-36	Bolyard, Mary M.	79,900	14,600	73,500	0	210	1			
86.23-1-32	Bookout, Edwin	15,000	15,000	15,000	0	311	1			
86.23-1-1	Bookout, Edwin W.	7,000	7,000	7,000	0	311	1			
86.33-3-36	Booth, Steven R.	151,000	11,600	139,900	0	210	1			
86.41-1-39	Borisevic, Erin K.	128,000	10,700	119,000	0	210	1			
86.41-1-1	Bossuot-Lundy Funeral Home Inc	468,400	36,000	468,400	0	471	1			
86.33-1-17	Bowen, Robert E. II.	149,900	12,200	147,900	0	210	1			
86.34-1-11	Bracy, Darren R.	177,000	21,600	159,900	0	210	1			
86.24-1-54	Brady, Joseph F.	24,900	13,100	24,900	0	210	1			
86.25-1-6	Brady, Joseph F.	95,000	16,100	89,900	0	210	1			
86.25-1-7	Brady, Joseph F.	25,000	15,300	25,000	0	210	1			
86.51-1-2.27	Bramhall, Tammy A.	89,800	10,200	84,800	0	210	1			
86.33-3-18	Brennan, Brian	123,000	7,600	111,400	0	210	1			
86.33-3-33	Briggs, David	53,000	7,200	49,900	0	210	1			
86.51-1-4	Briggs, David	86,800	6,800	81,800	0	210	1			
77.73-1-1.2	Bringloe, Julia A.	10,500	10,500	10,500	0	311	1			
86.33-5-23.1	Britton, Michael D.	109,000	27,400	109,000	0	484	1			
86.33-6-25	Brosk, Joseph L.	103,000	13,400	92,000	0	210	1			
86.42-1-16.2	Brouty, Brenda	26,700	11,000	26,700	0	270	1			
Page Totals	Parcels	37	3,970,400	513,300	3,770,600					

Parcel Id	Name	2018	2019		Res Pct	Prp Cls	O C	R S	T C	Account Nbr
		Total Av	Land Av	Total Av						
86.41-3-44	Brown, Cody J.	139,800	17,300	129,000	0	210	1			
86.41-3-46	Brown, Cody J.	1,200	1,200	1,200	0	311	1			
86.41-2-58	Brown, Dana M.	141,000	16,400	134,000	0	210	1			
86.24-1-3.3	Brown, Paul R. Jr.	113,300	14,200	104,900	0	210	1			
86.24-1-59	Broyles, David	53,900	12,400	51,900	0	210	1			
86.33-5-30	Brumfield, Donald L.	139,500	12,200	130,500	0	220	1			
86.41-2-28	Burke, Carol A.	109,000	12,700	100,000	0	210	1			
86.51-1-2.24	Burke, Patrick	90,600	16,500	85,600	0	210	1			
86.33-3-37	Busch, William E. II.	136,000	13,200	124,900	0	210	1			
86.33-2-59	Bush, Amanda A.	119,000	16,000	109,900	0	210	1			
86.33-6-48	Bushey, Sabrina O.	99,500	10,400	92,500	0	210	1			
86.33-5-5	Butler, Mark C.	114,000	13,400	108,000	0	210	1			
86.26-1-3	Butler, Thomas Z. Jr.	8,400	2,600	8,400	0	312	1			
86.32-1-55.1	C & T Enterprise of Jeff Co LLC	74,400	32,000	74,400	0	455	1			
86.33-2-27	Caffrey, Patrick M.	133,200	119,000	126,000	0	210	1			
86.25-1-33	Cain, Christine	88,500	13,400	78,500	0	210	1			
86.41-3-3	Cain, Matthew E.	155,000	14,500	147,000	0	210	1			
86.33-3-27	Call, Richard	112,300	11,900	102,900	0	210	1			
86.33-6-6	Camidge, Brian H.	113,000	14,000	108,000	0	210	1			
86.40-2-34	Camidge, Gene W.	102,000	8,100	94,900	0	210	1			
86.49-2-4	Camidge, Llewellyn	4,000	4,000	4,000	0	322	1			
86.50-1-58	Camidge, Llewellyn	6,500	6,500	6,500	0	322	1			
86.51-1-26	Campany, Donald	75,300	7,300	70,300	0	210	1			
86.24-1-27	Campany, Donald J.	69,000	10,800	63,000	0	210	1			
86.33-3-50	Campany, Donald J.	98,500	12,300	92,000	0	210	1			
86.42-1-1.1	Campany, Donald J.	69,900	20,400	67,000	0	210	1			
86.42-1-1.2	Campany, Donald J.	131,000	19,000	125,000	0	210	1			
86.51-1-2.4	Campany, Donald J.	105,000	14,800	105,000	0	210	1			
86.51-1-2.5	Campany, Donald J.	120,000	14,900	120,000	0	210	1			
86.51-1-2.6	Campany, Donald J.	113,000	13,300	113,000	0	210	1			
86.51-1-12	Campany, Donald J.	78,200	10,200	73,200	0	210	1			
86.51-1-17	Campany, Donald J.	87,600	7,600	82,600	0	210	1			
86.51-1-18	Campany, Donald J.	86,800	6,400	81,800	0	210	1			
86.51-1-19.3	Campany, Donald J.	86,200	6,200	81,200	0	210	1			
86.51-1-21	Campany, Donald J.	92,000	12,000	87,000	0	210	1			
86.51-1-27	Campany, Donald J.	79,900	11,900	74,900	0	210	1			
86.32-1-15	Campany, Harold W.	65,300	8,700	60,300	0	210	1			
Page Totals	Parcels		37	3,411,800	557,700	3,219,300				

Parcel Id	Name	2018	2019		Res Pct	Prp Cls	O C	R S	T C	Account Nbr
		Total Av	Land Av	Total Av						
86.40-2-31	Campany, Larry	21,000	21,000	21,000	0	330	1			
86.40-2-32	Campany, Larry P.	138,000	13,300	129,900	0	220	1			
86.31-2-2	Campany, Terry	135,000	22,000	122,000	0	210	1			
86.41-2-22	Campany Trustee, Larry P.	169,700	35,000	149,000	0	280	1			
86.33-4-10	Campbell, Tranice R.	144,500	13,500	129,900	0	210	1			
86.41-1-38	Carey, Paul	139,000	11,100	127,000	0	230	1			
86.33-2-49	Carey, Paul A.	148,000	16,200	144,500	0	220	1			
86.33-1-32	Carman, Avery L.	199,000	19,600	189,900	0	210	1			
86.34-1-7	Carmichael, John E.	169,900	23,200	154,000	0	220	1			
86.33-4-22	Carr, Brian	119,000	20,300	110,000	0	220	1			
86.33-4-23.1	Carr, Brian	94,700	12,100	85,500	0	220	1			
86.33-4-23.2	Carr, Brian	89,000	9,900	80,000	0	220	1			
86.50-1-66.1	Carter, Sonny	79,000	14,900	74,900	0	210	1			
86.33-2-67.3	Carthage Apartments Co #I	564,000	96,000	569,000	0	411	1			
86.33-2-67.1	Carthage Apartments Co #II	21,200	21,200	21,200	0	330	1			
86.50-1-1.22	Carthage Apartments Co #II	289,900	51,500	285,500	0	411	1			
86.34-1-26.42	Carthage Apts Hsing Dev Fund	549,900	47,800	549,900	0	411	1			
86.34-1-26.41	Carthage Apts Hsing Dev Fund	1,993,400	39,000	1,993,400	0	411	1			
86.26-1-18.21	Carthage Area Hospital	14,591,200	169,500	14,591,200	0	641	8			
86.41-4-46	Carthage Area Hospital	1,711,800	145,000	1,711,800	0	642	8			
86.40-2-41.2	Carthage Area Rescue	310,000	37,000	310,000	0	662	8			
86.41-1-21	Carthage Catholic Soc	4,425,400	97,500	4,425,400	0	620	8			
86.34-1-29	Carthage Elementary School	4,350,000	240,000	4,350,000	0	612	8			
86.32-1-78.2-401	Carthage Energy LLC	12,000,000	12,000,000	12,000,000	0	710	1			
86.41-1-47	Carthage Federal Savings	30,000	30,000	30,000	0	210	1			
86.41-1-55	Carthage Federal Savings	12,000	12,000	12,000	0	330	1			
86.41-1-40	Carthage Free Library	255,200	26,500	255,200	0	611	8			
86.41-1-42	Carthage Free Library	9,800	9,800	9,800	0	210	1			
86.32-1-78.1	Carthage Industrial Dev Corp	8,200	8,200	8,200	0	330	1			
86.32-1-78.1-601	Carthage Industrial Dev Corp	3,933,000	0	2,800,000	0	874	6			
86.40-2-50	Carthage Industrial Dev Corp	8,100	8,100	8,100	0	330	1			
86.33-5-22	Carthage Ldg No 1762 BPO Elk	470,000	46,600	470,000	0	534	1			
86.26-1-17	Carthage SNF Realty LLC	2,800,000	65,900	2,800,000	0	633	1			
86.08-1-3.1	Carthage Village of	1,679,000	74,000	1,679,000	0	820	8			
86.08-1-4	Carthage Village of	39,000	24,000	39,000	0	331	8			
86.24-1-33.3	Carthage Village of	12,500	12,500	12,500	0	330	8			
86.24-1-60.1	Carthage Village of	39,000	39,000	39,000	0	330	8			
Page Totals	Parcels		37	51,748,400	13,533,200					50,487,800

Parcel Id	Name	2018	2019		Res Pct	Prp Cls	O C	R S	T C	Account Nbr
		Total Av	Land Av	Total Av						
86.25-1-28.1	Carthage Village of	1,726,900	250,000	1,726,900	0	591	8			
86.26-1-1	Carthage Village of	88,700	88,700	88,700	0	593	8			
86.26-1-8	Carthage Village of	560,000	67,000	560,000	0	651	8			
86.26-1-10	Carthage Village of	119,000	69,000	119,000	0	692	8			
86.32-1-82	Carthage Village of	25,000	9,500	25,000	0	853	8			
86.33-1-6	Carthage Village of	1,500	1,500	1,500	0	311	8			
86.33-3-17	Carthage Village of	67,900	50,200	67,900	0	963	8			
86.40-2-1.2	Carthage Village of	3,500	3,500	3,500	0	330	8			
86.40-2-37.52	Carthage Village of	8,500	8,000	8,500	0	331	8			
86.40-2-41.1	Carthage Village of	121,900	69,000	121,900	0	593	8			
86.40-2-41.3	Carthage Village of	28,000	0	28,000	0	853	8			
86.40-2-47	Carthage Village of	35,900	17,500	35,900	0	822	8			
86.40-2-55	Carthage Village of	1,500	1,500	1,500	0	311	8			
86.41-1-43.2	Carthage Village of	16,000	9,000	16,000	0	438	8			
86.41-1-57	Carthage Village of	145,500	18,300	145,500	0	411	8			
86.41-1-58.1	Carthage Village of	39,900	25,500	39,900	0	438	8			
86.41-3-56	Carthage Village of	1,500	1,500	1,500	0	311	8			
86.41-4-12	Carthage Village of	2,900	2,900	2,900	0	311	8			
86.41-4-21	Carthage Village of	792,500	50,300	792,500	0	652	8			
86.41-4-29.2	Carthage Village of	55,500	19,500	55,500	0	653	8			
86.41-4-41	Carthage Village of	45,000	45,000	45,000	0	330	8			
86.42-1-14	Carthage Village of	59,500	55,000	59,500	0	591	8			
86.49-2-2	Carthage Village of	20,000	20,000	20,000	0	311	8			
86.49-2-3	Carthage Village of	8,000	8,000	8,000	0	311	8			
86.50-1-1.21	Carthage/Wilna Fire District	68,000	68,000	68,000	0	330	8			
86.50-1-4	Carthage/Wilna Fire District	825,000	71,200	825,000	0	662	8			
86.25-1-12	Cassoni Life Tenant, Luanne	103,900	12,400	96,500	0	210	1			
86.33-4-18	Castaneda Avila, Oscar E.	139,900	13,300	135,000	0	210	1			
86.32-1-77	CEM Machine Inc	925,000	96,900	925,000	0	710	1			
86.42-1-29	Cepeda, Elison O.	129,900	21,600	122,500	0	210	1			
86.24-1-14	Childers, Donald L.	156,100	20,400	144,900	0	210	1			
86.41-4-56	Christ Anglican Church	55,000	22,000	55,000	0	620	8			
86.50-1-47	Christman, Naura L.	84,000	11,100	80,000	0	210	1			
86.23-1-22	Christman, Ruth M.	85,900	16,700	77,000	0	210	1			
86.26-1-16	Clark, Suzanne L.	158,000	19,200	139,900	0	210	1			
86.33-4-8	Clarke, Paul H.	174,900	11,300	159,900	0	210	1			
86.32-1-59	Clarke, Robert H.	127,000	18,700	119,900	0	210	1			
Page Totals	Parcels		37	7,007,200	1,293,200	6,923,200				

Parcel Id	Name	2018	2019		Res Pct	Prp Cls	O C	R S	T C	Account Nbr
		Total Av	Land Av	Total Av						
86.33-2-51	Cleary, Amy E.	149,900	15,200	141,000	0	210	1			
86.50-1-61	Clemons, Ronald C.	48,000	16,900	46,000	0	270	1			
86.32-1-44	Cocuzzoli, Dewey A.	2,500	2,500	2,500	0	311	1			
86.33-3-11	Cokley, Erika N.	139,000	13,900	128,500	0	210	1			
86.25-1-36	Cole, Jesse A.	62,000	17,100	58,000	0	210	1			
86.34-1-26.6	Cole, Wesley R.	319,900	33,000	299,900	0	210	1			
86.41-2-12	Coleman, Tad J.	149,000	16,900	139,900	0	210	1			
86.34-1-1	Collier, Kent E.	179,900	22,400	164,000	0	210	1			
86.41-1-11	Coltart, Matthew A.	90,000	16,600	104,000	0	210	1			
86.34-1-3	Colton, Nancy B.	159,900	19,600	149,900	0	210	1			
86.33-5-8	Comins, Michael	131,000	13,100	122,000	0	210	1			
86.33-4-64	Community Action Planning	265,000	24,700	265,000	0	632	8			
86.32-1-47	Compo, Oliver R.	77,000	12,000	72,000	0	210	1			
86.33-5-9	Compton, Christopher S.	125,000	14,300	114,900	0	210	1			
86.42-1-2	Congdon, Larry	49,900	23,500	44,000	0	210	1			
86.41-2-55	Connolly, Lucas R.	204,000	17,200	192,000	0	210	1			
86.33-4-28	Cooley, Terance D. Sr.	179,000	11,600	164,000	0	210	1			
86.33-1-28	Costa, Lawrence D.	197,000	26,000	189,000	0	210	1			
86.41-4-23	Costes, John G	116,600	12,100	116,600	30	481	1			
86.41-1-52	Coughlin, Gerald	128,300	12,600	120,500	0	210	1			
86.32-1-48	Countryman, Edgar	94,500	11,200	88,000	0	210	1			
86.32-1-49	Covey, Donald O.	84,000	7,700	78,900	0	210	1			
86.33-5-24	Covey, Kiley J.	97,000	9,100	91,000	0	210	1			
86.33-5-25	Covey, Kiley J.	22,300	9,000	22,300	0	312	1			
86.24-1-19.2	Covey, Lonn	13,500	13,500	13,500	0	311	1			
77.73-1-2	Covey, Lonn C.	138,800	51,400	130,000	0	210	1			
86.25-1-15	Covey, Lyle C.	249,900	60,300	230,900	0	210	1			
86.33-6-56	Covey, Marc D.	144,000	14,400	137,000	0	210	1			
86.40-2-24	Covey, Meredith Anne	108,000	9,000	99,900	0	210	1			
86.50-1-46	Covey, Scott D.	91,000	9,300	87,000	0	210	1			
86.24-1-15	Covey, Timothy A.	109,500	20,500	101,200	0	210	1			
86.24-1-20	Covey, Tina	200	200	200	0	311	1			
86.33-4-54	Cowles, Joseph D. Sr.	105,000	12,800	100,000	0	220	1			
86.51-1-19.1	Cowles, Randy L.	86,200	9,200	81,200	0	210	1			
86.34-1-27.1	Crawford, Gerard II.	168,000	38,100	159,900	0	210	1			
86.24-1-21	Crovitz, Michael	119,500	14,700	109,000	0	210	1			
86.41-4-35	Crump, Peter	73,000	7,600	73,000	99	481	1			
Page Totals	Parcels	37	4,477,300	639,200	4,236,700					

Parcel Id	Name	2018	2019		Res Pct	Prp Cls	O C	R S	T C	Account Nbr
		Total Av	Land Av	Total Av						
86.24-1-2	Crump, Peter M.	82,000	20,200	74,300	0	220	1			
86.24-1-68	CSX Transporation Inc	104,597	111,898	111,898	0	842	7			
86.40-2-37.1	CSX Transportation Inc	5,320	5,691	5,691	0	842	7			
86.24-1-36	Cummings, Scott	119,000	10,600	113,500	0	210	1			
86.33-3-12	Currie, Donald E. Jr.	136,900	11,400	125,700	0	210	1			
86.32-1-51	Czoper Trustee, John M.	124,500	25,400	118,900	0	210	1			
86.26-1-9	Dahdah, Samir Y.	3,500	3,500	3,500	0	311	1			
86.33-2-17	Davis, Derek C.	222,700	19,600	209,000	0	210	1			
86.25-1-29	Dawley, David	23,100	13,100	23,100	0	210	1			
86.33-2-21	Dawley, David L.	127,500	10,700	120,000	0	210	1			
86.33-4-60	Day, Noah T.	179,900	9,800	169,000	0	210	1			
86.33-4-40	Dayton, Lonnie	83,000	7,400	78,000	0	210	1			
86.42-1-9	DC Carthage Associates LLC	18,900	15,000	18,900	0	692	1			
86.41-2-44	Decker, Diane M.	93,000	22,100	88,500	0	210	1			
86.50-1-17	Decker, Diane M.	45,000	10,100	44,000	0	210	1			
86.41-1-54.1	Deep Pockets LLC	49,900	29,300	49,900	0	485	1			
86.34-1-4.1	Deforest, Richard P.	147,000	18,400	139,000	0	210	1			
86.41-2-56	Dekin, Dorothy	117,000	17,300	108,000	0	210	1			
86.41-2-29.1	Dekin, Dorothy A.	127,000	18,700	116,000	0	210	1			
86.33-2-11	Del Solar, William S.	208,000	30,500	208,000	0	411	1			
86.25-1-16	Delessio, Jane	5,500	5,500	5,500	0	311	1			
86.41-3-14	Delles, Thomas P.	198,000	22,700	192,000	0	210	1			
86.50-1-12	DeLong, Helen G.	99,500	16,200	91,500	0	210	1			
86.50-1-22.2	DeLong, Michael W.	91,000	9,900	86,000	0	210	1			
86.51-1-13	Delosh, Lisa	89,600	8,600	84,600	0	210	1			
86.32-1-50	Delosh, Ricky P.	81,000	7,400	75,900	0	210	1			
86.33-3-28	Delozier, Tony L.	110,200	11,600	102,000	0	210	1			
86.33-2-37	Delsolar, William	79,900	22,500	74,500	0	210	1			
86.33-2-10	DelSolar, William S.	257,000	30,300	249,000	0	210	1			
86.50-1-18	Demers, Robert H. Sr.	68,000	15,200	67,000	0	210	1			
86.41-2-54	Denise, Paul G.	130,000	19,300	121,000	0	210	1			
86.41-3-48	Desrosiers, Donald Alan	105,000	8,700	84,000	0	210	1			
86.41-4-17	Desrosiers, Donald Alan	110,000	14,800	94,900	50	210	1			
86.33-1-4	DeVita, George	109,900	13,500	101,900	0	210	1			
86.33-5-35	Dicob, Todd E.	107,000	13,300	99,900	0	230	1			
86.32-1-5	Dionne-Rumble Vfw Post 7227	332,900	29,000	332,900	0	534	8			
86.32-1-55.2	Dixon, Hristina Y.	78,000	13,300	73,000	0	210	1			
Page Totals	Parcels		37	4,070,317	672,489	3,860,489				

Parcel Id	Name	2018	2019		Res Pct	Prp Cls	O C	R S	T C	Account Nbr
		Total Av	Land Av	Total Av						
86.23-1-3	DKR Investments LLC	865,000	103,000	865,000	0	453	1			
86.23-1-14	DKR Investments LLC	15,300	15,300	15,300	0	330	1			
86.24-1-60.2	DKR Investments LLC	149,500	105,500	149,500	0	453	1			
86.40-2-45	Dominic Condino Motors Inc	14,500	14,500	14,500	0	330	1			
86.41-4-33	Dominic Condino Motors Inc	23,200	22,800	23,200	0	331	1			
86.41-4-51.1	Dominic Condino Motors Inc	483,300	62,400	483,300	0	431	1			
86.41-4-51.2	Dominic Condino Motors Inc	112,000	11,100	103,500	0	210	1			
86.41-4-52	Dominic Condino Motors Inc	13,800	13,800	13,800	0	311	1			
86.40-2-27	Dommell, Brian R.	148,900	7,900	139,000	0	210	1			
86.33-4-25	Donnelly, Brian J.	119,000	13,300	109,900	0	220	1			
86.33-3-13	Dorries, Jeremy D.	159,900	12,300	159,900	0	220	1			
86.33-6-46	Draper, Brian J.	135,000	13,800	129,900	0	220	1			
86.33-6-14	Draper, Matthew H.	75,000	10,000	72,000	0	210	1			
86.32-1-27	Drellick, Katrina	45,000	13,000	40,000	99	446	1			
86.32-1-25	Drellick, Katrina J.	56,900	6,500	50,900	0	210	1			
86.41-1-26	Drunk Monkey Enterprises Inc	86,400	25,100	86,400	0	484	1			
86.41-1-26.-701	Drunk Monkey Enterprises Inc	189,500	0	189,500	0	482	1			
86.51-1-11	Duddleston, James R.	89,800	6,500	84,800	0	210	1			
86.42-1-26	Dumaw, Anthony W.	126,000	21,900	118,000	0	210	1			
86.34-1-8.1	Dunbar, Rebecca O.	238,500	23,300	214,000	0	210	1			
86.33-6-55	Dunn, William F.	165,400	14,800	154,000	0	210	1			
86.25-1-20	Durant, Daniel E.	108,900	15,600	99,500	0	210	1			
86.24-1-45	Durant, Daniel E. Jr.	128,000	17,000	115,900	0	210	1			
86.25-1-17	Durant, Gregory David	3,100	3,100	3,100	0	311	1			
86.23-1-33	Durant, Harry W. Sr.	106,900	20,600	97,900	0	210	1			
86.41-3-67	Durham, James	700	700	700	0	311	1			
86.41-3-68	Durham, James	105,000	12,100	12,100	0	311	1			
86.50-1-48	Durham, James	6,900	6,900	6,900	0	311	1			
86.25-1-10.2	Dusharm, Rodney L.	78,000	12,600	74,000	0	210	1			
86.33-6-78	Earnest, Gregory M.	117,000	14,200	109,000	0	210	1			
86.23-1-34	Echevarria, Natalia	75,000	13,700	69,900	0	210	1			
86.41-2-10	Egnew, Linda	153,000	18,700	144,900	0	210	1			
86.24-1-4	Elkins, Bradley S.	69,000	11,400	64,900	0	210	1			
86.33-6-65	Elliott, William	174,000	13,300	162,000	0	210	1			
86.33-2-26	Ellis, Christopher M.	197,500	15,500	189,000	0	210	1			
86.41-3-69	Ellis Trust, Alfreda M.	109,900	12,200	102,900	0	210	1			
77.81-1-1	Elshaug, David D.	16,700	16,700	16,700	0	311	1			
Page Totals	Parcels		37	4,761,500	721,100	4,485,800				

Parcel Id	Name	2018	2019		Res Pct	Prp Cls	O C	R S	T C	Account Nbr
		Total Av	Land Av	Total Av						
77.81-1-2	Elshaug, David D.	152,900	15,300	139,000	0	210	1			
86.51-1-10	Emerson, Ryan W.	86,700	6,700	81,700	0	210	1			
86.51-1-24	Ericksson, Ronnie Andreas	86,600	6,600	81,600	0	210	1			
86.31-2-10	Erie Boulevard Hydropower LP	1,000	1,000	1,000	0	972	6			
86.40-2-54	Erie Boulevard Hydropower LP	20,000	20,000	20,000	0	821	6			
86.32-1-68	Everard, Cody D.	104,000	6,900	98,000	0	210	1			
86.41-3-11	Everly, Melody J.	119,900	13,100	109,000	0	210	1			
86.33-6-30	Exford, George A.	155,000	13,300	147,000	0	210	1			
86.33-2-41	Fadden, Ryan P.	154,900	19,500	145,000	0	210	1			
86.41-3-27	Fahsel, David A.	93,000	20,000	88,000	0	210	1			
86.42-1-21	Fairview Cemetery Assn	109,700	99,500	109,700	0	695	8			
86.50-1-1.1	Fairview Cemetery Assn	21,000	17,000	21,000	0	695	8			
86.50-1-1.3	Fairview Cemetery Assn	19,000	19,000	19,000	0	695	8			
86.42-1-30	Fargo, Richard L.	167,000	27,700	155,000	0	210	1			
86.24-1-52	Farney, Matthew	89,900	9,000	84,000	0	210	1			
86.34-1-26.3	Farney, Reginald A.	57,800	22,800	89,500	0	312	1			
86.34-1-19.2	Farney LF Tenant, Vincent R.	249,900	25,700	234,900	0	210	1			
86.50-1-50	Farrell, Victoria L.	85,000	10,700	81,000	0	210	1			
86.41-3-19	Faucett, Colin Jay	159,900	16,700	152,500	0	210	1			
86.33-4-12	Faul, Roberta K.	194,000	19,600	175,000	0	220	1			
86.33-2-3	Faul, Todd M.	157,900	19,600	70,000	0	210	1			
86.33-2-19	Faunce, Stacy J.	118,000	10,800	110,000	0	210	1			
86.33-6-57.1	Faunce, Stacy J.	109,900	8,400	100,600	0	220	1			
86.41-1-64	Federal Sav & Loan of Carthage	1,435,500	38,000	1,600,000	0	461	1			
86.41-1-65	Federal Sav & Loan of Carthage	3,900	3,900	3,900	0	330	1			
86.34-1-23	Feero, Clay H.	127,000	22,400	119,000	0	210	1			
86.24-1-29	Felker, Alisha	109,900	11,800	104,000	0	210	1			
86.33-2-34	Feller, Larry A.	123,900	19,000	118,000	0	210	1			
86.24-1-33.8	Figueroa, Le Andra	157,200	8,100	149,900	0	210	1			
86.33-4-50	First Baptist Church	800,000	25,000	800,000	0	620	8			
86.26-1-6.-701	First Chruch of the Nazerine	185,500	0	185,500	0	210	8			
86.26-1-6	First Church Of Nazarene Carth	1,400,000	70,000	1,400,000	0	620	8			
86.41-1-24	First Niagara Bank Ntl Assoc	380,000	21,200	380,000	0	461	1			
86.41-1-25	First Niagara Bank Ntl Assoc	42,800	24,000	42,800	0	438	1			
86.33-4-51	First Presbyterian Church	489,000	28,100	489,000	0	620	8			
86.33-4-51.-701	First Presbyterian Church	189,900	0	189,900	0	210	8			
86.40-2-8	Fisher, Michael H.	139,000	9,700	133,000	0	210	1			
Page Totals	Parcels	37	8,096,600	710,100	8,027,500					

Parcel Id	Name	2018	2019		Res Pct	Prp Cls	O C	R S	T C	Account Nbr
		Total Av	Land Av	Total Av						
86.33-6-71	Flasher, Stanley	800	800	800	0	311	1			
86.41-4-54.1	Flint, Alice M.	117,000	16,700	106,500	0	210	1			
86.50-1-14	Fontaine, Roger	164,000	14,300	150,000	0	210	1			
86.24-1-37	Forbes, Stephen J.	99,000	10,800	93,400	0	210	1			
86.32-1-39.3	Forsythe, Brent W.	130,000	14,800	122,000	0	210	1			
86.25-1-3	Fortin, Nathaniel	105,900	13,300	99,500	0	210	1			
86.33-4-59	Foster, Duncan R.	112,500	6,100	104,000	0	210	1			
86.51-1-2.25	Fox Trustee, Neil A.	93,100	16,400	88,100	0	210	1			
86.33-2-39	Francis, Ian M.	151,000	25,300	142,000	0	210	1			
86.34-1-25	Frank, Vincent J.	10,000	800	10,000	0	312	1			
86.33-2-64.1	Freeman, Rodney B.	129,900	24,000	121,000	0	210	1			
86.42-1-34.1	Fuller, Adam	163,000	22,400	150,000	0	210	1			
86.41-2-43	Fuller , Jennifer	114,000	12,200	105,000	0	210	1			
86.24-1-10.2	Fuller-Stiles, Sherri	109,000	11,800	99,900	0	210	1			
86.40-2-40.3	Furnace Isl Prop Mgmt Co LLC	22,000	10,000	22,000	0	484	1			
86.33-4-24	Gaines, Martin	115,000	19,000	115,000	0	411	1			
86.51-1-19.2	Gaines, Nicole A.	86,200	6,200	81,200	0	210	1			
86.41-1-6	Gamble, James E.	174,000	14,600	166,500	0	210	1			
86.23-1-27	Gamble Distributors Inc	7,300	7,300	7,300	0	311	1			
86.23-1-28	Gamble Distributors Inc	39,000	26,300	39,000	0	449	1			
86.41-1-66	Gao, Zhen Fen	110,200	9,300	110,200	0	481	1			
86.33-6-23	Garcia, Hugo A.	124,000	13,600	118,000	0	210	1			
86.34-1-15	Garcia, Julio A.	175,000	28,200	162,000	0	210	1			
86.33-1-2	Garcia, Robert J.	91,500	15,000	84,000	0	210	1			
86.23-1-19	Gardner, Carolyn Jean	71,000	15,800	61,500	0	210	1			
86.33-4-44	Garza, Fidel	199,500	13,200	194,000	0	210	1			
86.33-3-53	Gates, Brandi L.	55,000	13,200	52,000	0	210	1			
86.33-4-38	Gates, Michelle L.	99,900	6,400	94,900	0	210	1			
86.41-3-63	Gates Life Tenant, Clifford C.	119,900	9,100	110,000	0	210	1			
86.33-5-16	Gauthreaux, Desiree Gaomong	145,000	8,800	139,000	0	210	1			
86.33-6-54	Gebo, Jordan J.	69,900	13,700	74,900	0	210	1			
86.24-1-18	George Moore Truck & Equip Cor	40,000	40,000	40,000	0	330	1			
86.24-1-50	Gerace, James F.	139,000	14,500	125,000	0	220	1			
86.50-1-55	Getman, Christopher	100,000	11,600	94,500	0	210	1			
86.50-1-29	Getman, Joseph S.	124,000	17,000	112,000	0	220	1			
86.24-1-16	Gibbons, Marsha A.	11,100	11,100	11,100	0	311	1			
86.26-1-22	Gibbons, Patrick W.	124,000	23,500	116,000	0	210	1			
Page Totals	Parcels	37	3,741,700	537,100	3,522,300					

Parcel Id	Name	2018	2019		Res Pct	Prp Cls	O C	R S	T C	Account Nbr
		Total Av	Land Av	Total Av						
86.32-1-39.22	Gibbons, Trevor	139,900	13,100	110,000	0	210	1			
86.32-1-26	Gibeau, Phillip	54,600	6,300	48,300	0	210	1			
86.32-1-35	Gibeau, Phillip	300	300	300	0	311	1			
86.41-3-45	Gifford, Jaccob L.	65,000	17,700	63,000	0	210	1			
86.34-1-6	Gillet, Brett N.	209,000	20,100	194,000	0	210	1			
86.41-2-63	Gilligan, Timothy P.	115,000	13,800	106,000	0	220	1			
86.24-1-65	Giovanetti, Richard B.	122,000	14,000	121,000	0	210	1			
86.31-2-4	Giovo, John M.	109,000	11,000	99,000	0	210	1			
86.33-2-4	Glathar, Zachary R.	178,300	18,200	170,000	0	210	1			
86.24-1-39	Glick, Simon	103,300	10,600	94,000	0	210	1			
86.33-1-14	Gomez, Jesse	178,000	15,200	162,000	0	210	1			
86.33-5-6	Gonzalez, Jailen	104,000	13,700	96,000	0	220	1			
86.34-1-28.1	Gonzalez, Jailen T.	169,900	47,000	159,900	0	483	1			
86.24-1-32	Goodlow, James P.	12,000	7,000	7,000	0	300	1			
86.33-6-77	Goodman, Jason	122,000	14,300	115,000	0	210	1			
86.34-1-18	Gordon, Michael E. Jr.	239,900	33,400	224,500	0	210	1			
86.33-2-7	Gormley, Robert A.	209,900	30,700	200,000	0	210	1			
86.50-1-38	Gotham, Harry	103,000	10,600	98,000	0	210	1			
86.50-1-37	Gotham, Harry T.	39,000	10,600	37,000	0	210	1			
86.23-1-21	Gotham, James F.	106,800	15,600	94,900	0	210	1			
86.41-1-33	Grace Church	549,500	19,000	549,500	0	620	8			
86.41-1-33.-701	Grace Church	158,000	0	158,000	0	210	8			
86.33-6-53	Graham, Tonia L.	129,900	13,400	119,900	0	210	1			
86.50-1-8	Granger, Dion	89,900	17,400	149,900	0	210	1			
86.50-1-9	Granger, Dion	158,000	17,000	146,000	0	220	1			
86.50-1-11	Granger, Dion	89,000	14,900	84,000	0	210	1			
86.33-4-67	Gravely, Janice M.	158,400	12,900	144,900	0	210	1			
86.33-6-29	Greenfield, Janet	149,900	13,900	138,000	0	210	1			
86.41-2-27.1	Greenfield, Janet M.	130,000	13,500	121,000	0	210	1			
86.23-1-25	Griffs Redemption LLC	62,200	35,000	62,200	0	449	1			
86.33-3-45	Groom, Kevin P.	119,000	8,400	108,900	0	210	1			
86.41-1-5	Gukeisen, Thomas B.	133,000	10,500	122,900	0	210	1			
86.40-2-16	Gump, Matthew T.	105,500	8,300	99,900	0	210	1			
86.42-1-4	Gundersen, Arthur	7,500	7,500	7,500	0	311	1			
86.42-1-8	Gundersen, Arthur D.	131,000	25,100	119,900	0	230	1			
86.41-2-61	Gunderson, David J.	160,000	16,800	149,900	0	230	1			
86.41-4-60	Gurdak, Walter A.	128,000	13,300	117,000	0	220	1			
Page Totals	Parcels	37	4,839,700	570,100	4,599,300					

Parcel Id	Name	2018	2019		Res Pct	Prp Cls	O C	R S	T C	Account Nbr
		Total Av	Land Av	Total Av						
86.33-4-39	Guyette, Brian	107,000	7,400	99,900	0	210	1			
86.23-1-31	Guyette, Clifton A.	97,000	12,200	91,000	0	210	1			
86.51-1-23	Guyette, Deborah	86,600	6,600	81,600	0	210	1			
86.33-6-22	Guyette, Rodney	135,000	13,300	128,000	0	210	1			
86.42-1-34.2	Guzman, Eric Javier Sr.	165,000	22,800	150,000	0	210	1			
86.33-4-2.2	H&S Property Professionals LLC	142,800	11,300	99,500	0	210	1			
86.41-2-26	Habermann, Michael J.	114,000	19,100	105,000	0	210	1			
86.33-4-42	Haderlie, Tylene K.	194,900	12,100	192,000	0	210	1			
86.32-1-46	Hadley, Christopher W.	95,000	8,300	89,000	0	210	1			
86.32-1-4	Hadley, Craig A.	99,900	15,200	92,000	0	210	1			
86.41-1-48	Hadley, Sheila L.	96,000	14,900	89,900	0	210	1			
86.33-6-50	Hadley, Wade	69,900	12,200	67,500	0	210	1			
86.33-4-61	Hagenston, Ernest	141,000	13,200	139,000	0	210	1			
86.50-1-42	Hall, Ellen P.	68,000	8,600	64,000	0	210	1			
86.24-1-58	Hall, Julio	52,000	21,000	50,000	0	270	1			
86.33-6-17	Hall, Michael	59,000	15,600	57,000	0	210	1			
86.51-1-22.2	Hall, Nathan M.	86,200	6,200	81,200	0	210	1			
86.33-6-7	Hall, Raymond E.	120,000	14,300	112,000	0	220	1			
86.32-1-41	Hall, Ronald R.	79,900	14,500	74,900	0	220	1			
86.33-6-69	Hall, Ronald R. Jr.	89,900	13,000	84,000	0	210	1			
86.51-1-22.1	Hall, Ronald R. Jr.	86,200	6,200	81,200	0	210	1			
86.33-6-15	Hallenbeck, Donald	10,000	10,000	10,000	0	311	1			
86.33-6-16	Hallenbeck, Donald	102,400	13,200	99,500	0	210	1			
86.33-6-61	Hallenbeck, Donald	58,000	13,300	54,500	0	210	1			
86.50-1-28	Hamilton, Randall W.	74,900	12,200	70,000	0	210	1			
86.31-2-5	Hamm, Bradford Nathaniel	79,900	9,000	72,500	0	210	1			
86.51-1-2.26	Harper, Corry Negley B.	95,400	17,800	90,400	0	210	1			
86.33-4-30	Harper, Evan S.	129,900	10,000	118,000	0	230	1			
86.33-5-2	Harper, James C.	101,000	10,000	94,000	0	210	1			
86.32-1-72	Harris, Yahonsa A.	158,000	13,200	139,900	0	210	1			
86.24-1-8	Hartl, Larry W.	90,400	13,000	84,900	0	210	1			
86.33-4-3	Haskins, Robert	118,500	10,200	109,900	0	220	1			
86.33-1-20	Hasseler, Lawrence D.	182,000	21,200	167,000	0	210	1			
86.33-3-2	Haverstock, Laban	129,900	13,200	114,900	0	210	1			
86.33-3-3	Haverstock, Laban	134,900	12,400	117,900	0	210	1			
86.51-1-9	Hawk, Deborah J.	92,500	12,500	88,500	0	210	1			
86.41-4-24	Hawk Rental Properties LLC	99,500	12,500	99,500	50	481	1			
Page Totals	Parcels	37	3,842,500	471,700	3,560,100					

Parcel Id	Name	2018	2019		Res Pct	Prp Cls	O C	R S	T C	Account Nbr
		Total Av	Land Av	Total Av						
86.41-4-25	Hawk Rental Properties LLC	389,900	19,700	389,900	0	481	1			
86.26-1-14	Hebert, Seth M.	400	400	400	0	311	1			
86.41-3-32	Heesh, Romona Elaine	84,000	13,600	79,900	0	210	1			
86.33-2-8	Heffron, Nicholas P.	249,900	25,600	249,900	0	210	1			
86.24-1-33.4	Helmer, James B.	5,500	5,500	5,500	0	311	1			
86.24-1-43	Helmer, James B.	125,000	14,000	115,000	0	210	1			
86.33-6-10	Hernandez, Alexia L.	93,000	13,300	89,000	0	210	1			
86.41-3-7	Hickey, Kristy M.	129,000	12,200	121,000	0	210	1			
86.33-4-6	Highers, Amanda	113,900	11,500	119,900	0	210	1			
86.33-4-7	Highers, Eric	14,000	14,000	14,000	0	330	1			
86.32-1-33	Higman, James T.	108,000	13,400	99,900	0	210	1			
86.33-4-37	Higman, Michael	10,000	10,000	10,000	0	311	1			
86.41-2-8	Higman, Michael	159,900	18,200	154,900	0	210	1			
86.33-2-20	Higman, Michael J.	124,700	13,800	115,000	0	220	1			
86.34-1-2	Hillcrest Farms LLC	3,700	3,700	3,700	0	311	1			
86.33-2-43	Hitchcock, Gabriel A.	116,500	18,200	107,000	0	210	1			
86.41-1-13	Hobart, Kelli	81,900	6,500	77,000	0	210	1			
86.33-3-49	Hodkinson, Robert A. Sr.	89,000	12,400	87,000	0	210	1			
86.41-2-27.2	Hofbauer, Rusty	15,700	15,700	15,700	0	311	1			
86.41-3-50	Hoffman, Randy W.	102,000	17,000	95,000	0	210	1			
86.32-1-63	Holder, Frederick A.	93,000	11,700	88,500	0	210	1			
86.50-1-15	Hollenbeck, David A.	51,000	13,300	48,000	0	210	1			
86.41-3-51	Hoppel, Michael	97,000	12,300	91,000	0	210	1			
86.33-6-24	Hopps, Gary	86,000	12,500	83,000	0	220	1			
86.33-2-40	Horton, Wendell	149,900	19,600	159,000	0	210	1			
86.33-2-31	Houghton, Robert A.	121,800	20,900	113,000	0	210	1			
86.24-1-61	Houppert, Darlene M.	80,700	13,100	75,000	0	210	1			
86.50-1-13	House, William R.	98,000	16,000	91,000	0	210	1			
86.24-1-38	Houston, William J.	108,500	10,600	99,900	0	210	1			
86.32-1-40	Houston, William R.	109,900	13,400	101,900	0	210	1			
86.24-1-56	Howland, Derrick	28,500	13,300	28,500	0	210	1			
86.25-1-22	Huang, Tim	84,000	20,800	77,000	0	210	1			
86.33-5-3	Huber, Reginald	124,000	10,200	117,000	0	210	1			
86.32-1-3	Hudson, Heath A.	55,000	12,300	49,000	0	210	1			
86.41-1-41	Hunt, Peter M.	67,000	8,100	62,500	0	220	1			
86.33-6-73.2	Hutchins, Marilyn	9,100	9,100	9,100	0	311	1			
86.33-6-73.3	Hutchins, Marilyn J.	94,000	13,900	90,000	0	210	1			
Page Totals	Parcels		37	3,473,400	489,800	3,333,100				

Parcel Id	Name	2018	2019		Res Pct	Prp Cls	O C	R S	T C	Account Nbr
		Total Av	Land Av	Total Av						
86.33-5-36	Hutchinson, Christi E.	37,500	14,600	37,000	0	210	1			
86.50-1-26	Hynes, Jerry J.	167,000	19,400	160,000	0	210	1			
86.50-1-51	Illingsworth, Paul E.	84,000	11,500	79,900	0	210	1			
86.50-1-33	Imel, Nathan W.	187,000	13,000	174,900	0	210	1			
86.33-2-42	Imhoff, Randolph S.	143,000	22,000	136,000	0	210	1			
86.33-3-34	Ingram, James D. II.	134,000	13,400	124,900	0	210	1			
86.41-2-60	Intorcia, Lynne M.	125,000	15,500	116,000	0	210	1			
86.33-4-4	Intorcia Remainderman, Lynne M.	133,000	12,600	126,000	0	210	1			
86.33-1-8	Iozzo, Michael T. Jr.	180,000	15,000	164,900	0	220	1			
86.41-2-51	Jackson, Brian L.	124,000	18,500	120,000	0	210	1			
86.33-6-32	James, Christian Patrick	132,000	8,700	121,000	0	210	1			
86.33-2-50	James, Evelyn M.	139,900	14,800	129,000	0	210	1			
86.40-2-37.51	Jeff Co Ind Dev Agency	242,190	272,972	272,972	0	842	8			
86.41-4-27	Jeff Co Ind Dev Agency	749,900	22,000	749,900	0	481	8			
86.25-1-21	Jefferson County of	500	500	500	0	311	1			
86.26-1-12	Jefferson County of	300	300	300	0	311	1			
86.33-6-41.2	Jefferson County of	2,000	2,000	2,000	0	311	1			
86.40-2-35	Jefferson County of	7,200	7,200	7,200	0	330	1			
86.51-1-7	Jefferson County of	60,000	12,000	60,000	0	210	1			
86.40-2-7	Jenkins, Kenneth D. III.	186,000	16,700	179,000	0	210	1			
86.33-6-52	Jett, Anthony M.	109,900	12,900	100,000	0	210	1			
86.33-6-74	Johnsen, Christopher	149,900	13,300	138,000	0	210	1			
86.33-6-37	Johnson, Andre L.	141,000	12,100	137,000	0	210	1			
86.24-1-40	Johnson, Brian S.	89,900	10,800	82,900	0	210	1			
86.25-1-19	Johnson, Clyde	1,500	1,500	1,500	0	311	1			
86.31-2-3	Johnson, Gary	98,300	44,200	98,300	0	433	1			
86.32-1-8	Johnson, Gary	55,400	7,300	50,600	0	210	1			
86.32-1-17	Johnson, Gary R.	60,700	8,600	56,700	0	210	1			
86.33-4-32	Johnson, Gary R.	140,400	25,000	140,400	0	411	1			
86.41-4-6	Johnson, Gary R.	118,000	18,000	118,000	0	230	1			
86.50-1-32	Johnson, Kenneth H. Jr.	40,000	8,700	38,500	0	210	1			
86.41-2-2	Johnson, Kenneth	127,000	26,800	118,000	0	210	1			
86.40-2-52	Johnson, Michael	21,800	21,100	21,800	0	331	1			
86.40-2-53	Johnson, Michael R.	19,200	19,200	19,200	0	330	1			
86.33-4-5	Johnson, Michelle R.	137,500	11,600	124,900	0	210	1			
86.33-2-28	Johnston, Cory	188,900	14,200	177,000	0	210	1			
86.34-1-26.1	Jones, John G. II.	28,500	28,500	28,500	0	330	1			
Page Totals	Parcels	37	4,362,390	796,472	4,212,772					

Parcel Id	Name	2018	2019		Res Pct	Prp Cls	O C	R S	T C	Account Nbr
		Total Av	Land Av	Total Av						
86.33-2-56	Jones, Mark	141,000	17,100	132,000	0	210	1			
86.25-1-30	Kadleck, Johnathan	187,000	23,300	172,000	0	210	1			
86.33-1-23.2	Kamper, Jerry F.	189,900	28,700	184,900	0	210	1			
86.51-1-2.1	Kamper, Jerry F.	19,900	17,000	17,000	0	311	1			
86.41-3-47	Kampnich, Louis Steven	27,000	10,500	26,000	0	210	1			
86.40-2-4	Kaufmann, Joshua P.	142,100	12,600	134,000	0	210	1			
86.23-1-23	Kazarovich, Stuart D.	119,800	18,100	115,000	0	210	1			
86.33-2-6	Keddy, Ryan	120,400	32,200	120,400	0	464	1			
86.40-2-36.1	Keegan Realty Inc	59,500	15,600	59,500	0	449	1			
86.40-2-36.2	Keegan Realty Inc	9,700	9,700	9,700	0	330	1			
86.40-2-36.3	Keegan Realty Inc	79,900	9,000	79,900	0	433	1			
86.32-1-69	Keena-Ross, Denise	73,000	7,300	67,900	0	210	1			
86.42-1-13	Kehoe, Leo P.	2,500	2,500	2,500	0	311	1			
86.41-3-8.22	Kelley, Charles W.	500	500	500	0	311	1			
86.41-2-37	Kelley, Peter	36,000	11,400	34,000	0	270	1			
86.41-3-6	Kelley, Rebecca M.	141,000	15,900	132,000	0	210	1			
86.41-3-5	Kelly, Sean P.	175,500	18,200	163,000	0	210	1			
86.41-3-8.21	Kelly, Sean P.	1,200	1,200	1,200	0	311	1			
86.41-1-34	Khan, Kalsoom	194,900	11,300	184,000	0	210	1			
86.41-2-7	Khan, Mulazim	17,700	17,700	17,700	0	311	1			
86.25-1-11	Kilbourn, Alfred	104,400	13,600	97,500	0	210	1			
86.41-4-59	Kilburn, Matthew	55,700	8,400	54,000	0	220	1			
86.41-4-59.-201	Kilburn, Matthew	49,000	8,400	47,000	0	210	1			
86.24-1-57	Kimball, James M.	104,600	13,700	89,900	0	210	1			
86.40-2-23	Kimball, Jeffrey	9,000	9,000	9,000	0	300	8			
86.40-2-20	Kimball, Jeffrey E.	55,500	13,200	52,000	0	210	1			
86.40-2-21	Kimball, Jeffrey E.	109,900	13,700	99,900	0	210	1			
86.33-5-21	Kimple, Jarrett D.	149,900	15,200	139,000	0	210	1			
86.41-4-9	Kimple, Jeffrey J.	80,000	35,400	80,000	0	442	1			
86.31-2-7	King, Charles D.	24,000	8,200	17,000	0	210	1			
86.31-2-8	King, Charles D.	35,000	11,800	24,000	0	210	1			
86.25-1-9	Kirk, Sean	169,000	25,700	158,000	0	240	1			
86.50-1-41	Kissane Family Trust	139,900	10,700	129,000	0	210	1			
86.51-1-3	Kitzelman, David L.	95,000	15,000	90,000	0	210	1			
86.33-6-58	Kloster, April M.	98,000	11,200	94,000	0	220	1			
86.33-4-48	Knudsen, Stephen M.	166,000	13,400	154,000	0	210	1			
86.33-3-7	Kocsi, Ronald J.	133,000	7,000	124,000	0	220	1			
Page Totals	Parcels		37	3,316,400	513,400	3,111,500				

Parcel Id	Name	2018	2019		Res Pct	Prp Cls	O C	R S	T C	Account Nbr
		Total Av	Land Av	Total Av						
86.33-5-1	Kocsi, Ronald J.	121,000	11,200	114,000	0	220	1			
86.24-1-51	Kondracki, Edward S.	178,000	17,000	164,900	0	230	1			
86.33-6-38	Koski, Morgan K.	134,000	16,300	149,900	0	210	1			
86.33-4-14	Kowalczyk, Christopher M.	149,900	11,900	134,500	0	210	1			
86.33-3-46	Kowalczyk, Michael P.	174,000	13,800	160,000	0	210	1			
86.33-6-35	Kramer, Zacharia J.	124,900	12,600	119,000	0	210	1			
86.41-3-26	Krueger, Brian M.	164,900	12,700	158,000	0	210	1			
86.32-1-64	LaBare, Randy M.	144,000	25,000	144,000	0	411	1			
86.41-2-33.1	Lackey, Charles T.	185,000	17,100	164,900	0	210	1			
86.41-1-35	Lackey, John P.	141,000	10,400	132,000	0	210	1			
86.33-2-60	Lacomb, Kevin Jr.	104,000	11,600	95,900	0	210	1			
86.33-4-26	Ladouceur, Steven D.	100,000	12,400	92,900	0	210	1			
86.34-1-20	Laduc, Francis	177,000	31,400	168,000	0	210	1			
86.34-1-26.5	LaDuc, Francis M.	1,500	1,500	1,500	0	311	1			
86.41-1-54.2	LaGasse, Leanne	149,000	13,700	139,900	0	220	1			
86.41-2-23	Lamanteer, Derrik J.	54,000	13,700	49,000	0	210	1			
86.31-2-3.-301	Lamar Outdoor Advertising	4,500	0	4,500	0	474	1			
86.26-1-11	Langevin Life Tenant, Gilles J.	800	800	800	0	311	1			
86.41-2-41	Lanier, Robert L.	165,000	14,500	162,000	0	210	1			
86.33-4-1	Laplatney, Robert E.	78,500	7,700	72,000	0	210	1			
86.33-2-67.2	Latham, Phyllis	75,500	16,100	72,000	0	210	1			
86.33-3-5	Latremore, Donald A.	128,900	12,300	124,900	0	210	1			
86.33-6-64	Laureano, Julie	112,000	13,300	105,000	0	210	1			
86.42-1-33	Lawton, Eric J.	47,500	19,300	47,500	0	270	1			
86.33-3-32	Leake, Thomas A.	137,000	11,100	129,000	0	210	1			
86.33-2-36	Legacy Home Stays LLC	187,000	25,600	149,900	0	210	1			
86.33-6-18	LeMieux, Vincent D.	103,000	13,100	98,000	0	210	1			
86.41-1-68	Lentz, Alison MD	82,200	6,300	82,200	50	481	1			
86.41-1-7	Leone, Joseph E.	115,900	10,500	108,900	0	210	1			
86.41-2-42	Leroux, Wayne B.	95,000	17,300	93,000	0	210	1			
86.40-2-10.1	Lester, Anthony	15,900	15,900	15,900	0	438	1			
86.40-2-10.3	Lester, Anthony	135,500	8,900	124,000	0	220	1			
86.40-2-10.4	Lester, Anthony	109,500	12,900	109,500	0	411	1			
86.32-1-28	Levos, Peter J.	117,600	18,300	109,000	0	220	1			
86.33-1-34	Liberatos, Michael	205,000	29,400	199,900	0	210	1			
86.33-3-52	Lien, Kenneth P.	112,300	13,000	104,000	0	210	1			
86.41-4-2	Limbaugh, Tamara Q.	72,500	12,100	68,000	0	210	1			
Page Totals	Parcels		37	4,203,300	510,700	3,968,400				

Parcel Id	Name	2018	2019		Res Pct	Prp Cls	O C	R S	T C	Account Nbr
		Total Av	Land Av	Total Av						
86.33-4-46	Lines, Christopher D.	176,000	10,200	169,000	0	210		1		
86.42-1-18	Little Birch Island	159,800	33,000	159,800	0	714		1		
86.41-3-21	Lofink, Barbara A.	169,900	16,700	155,000	0	210		1		
86.41-3-2	Long, Robert L. Jr.	149,900	12,200	140,000	0	210		1		
86.24-1-23	Loomis, Crystal L.	95,000	11,200	89,000	0	210		1		
86.24-1-33.6	Loomis, Crystal Lee	5,500	5,500	5,500	0	311		1		
86.24-1-35	Loomis, Crystal Lee	123,500	14,000	111,800	0	210		1		
86.33-3-31	Lovin, Gabrielle	108,000	11,600	101,000	0	210		1		
86.33-2-65	Ludwikowski, Anthony A.	97,000	13,700	91,900	0	210		1		
86.25-1-34	Lundgren, Matthew R.	144,000	14,200	134,000	0	210		1		
86.41-1-14	Lundy Enterprises Inc	45,200	19,100	45,200	0	484		1		
86.58-1-2	Lungu, Doinita	400	400	400	0	311	W	1		
86.33-4-33	Lusk, Alton L.	181,900	13,000	165,900	0	210		1		
86.33-4-45	Lussier, Heather J.	114,000	12,000	109,900	0	210		1		
86.26-1-2.1	Lyndaker, Howard P. III.	4,600	4,600	4,600	0	311		1		
86.26-1-2.2	Lyndaker, Howard P. III.	300	300	300	0	311		1		
86.33-3-47	Lyons, Kurt C.	115,000	13,500	107,000	0	210		1		
86.33-5-34	Lyse, John L.	84,000	11,900	79,000	0	210		1		
86.41-2-33.2	Lyse, John L.	139,900	17,600	130,000	0	210		1		
86.41-4-22	M & E Partnership	233,400	33,500	233,400	0	433		1		
86.24-1-25	Mack, Christina M.	17,800	12,800	17,800	0	312		1		
86.24-1-26	Mack, Christina M.	95,200	11,100	88,900	0	210		1		
86.33-6-33	Mackee, Milton H. Jr.	89,000	4,800	86,000	0	210		1		
86.40-2-29	Madore, Normand A. Jr.	110,000	9,000	102,000	0	210		1		
86.32-1-43.1	Magro, Stefano	95,000	22,000	69,000	75	484		1		
86.32-1-53	Magro, Stefano	117,000	8,600	109,000	0	220		1		
86.33-6-63	Magro, Stefano	101,000	16,100	97,500	0	210		1		
86.41-4-14	Magro, Stefano	65,000	11,300	62,000	0	210		1		
86.33-3-43	Mahan, Michael A.	86,000	9,500	79,900	0	210		1		
86.33-1-3	Mallory, Michael J.	118,700	15,500	109,900	0	210		1		
86.41-2-14	Manganaro, Laura A.	139,000	18,300	130,900	0	210		1		
86.33-4-15	Manning, Dale D.	133,500	13,600	126,000	0	210		1		
86.25-1-13	Mansil, Laurie M.	111,500	12,400	104,900	0	210		1		
86.24-1-46	Maplewood Enterprises Inc	99,500	13,000	94,000	0	210		1		
86.24-1-53	Maplewood Enterprises Inc	45,000	11,300	42,000	0	210		1		
86.31-2-6	Maplewood Enterprises Inc	49,000	8,900	47,000	0	210		1		
86.50-1-22.1	Maracle, Eva A.	104,000	17,000	99,500	0	210		1		
Page Totals	Parcels		37	3,723,500	483,400	3,499,000				

Parcel Id	Name	2018	2019		Res Pct	Prp Cls	O C	R S	T C	Account Nbr
		Total Av	Land Av	Total Av						
86.33-6-72	Marcinko, Mark S.	89,000	15,800	82,900	0	210	1			
86.41-2-16	Marino, Richard D. Jr.	89,000	17,100	83,900	0	210	1			
86.33-6-57.3	Marino Trustee/Remainderman, Amber	129,000	13,300	121,500	0	210	1			
86.40-2-48	Marino Trustee/Remainderman, Amber	392,900	38,700	392,900	0	484	1			
86.24-1-66	Marolf, Charles	92,000	13,000	87,000	0	210	1			
86.34-1-24	Marolf, Paul C.	198,000	25,700	189,000	0	210	1			
86.33-6-47	Marquis, Sean G.	194,000	15,300	182,000	0	210	1			
77.74-1-1	Marshall, Kenneth E.	18,800	18,800	18,800	0	311	1			
86.50-1-62	Martin, Candy	109,000	22,000	100,500	0	210	1			
86.33-2-33	Martin, Kevin W.	115,900	21,700	105,000	0	220	1			
86.51-1-2.219	Martin, Stephen A.	89,800	6,500	84,800	0	210	1			
86.41-2-39	Martin, Victor I.	185,000	17,700	182,000	0	210	1			
86.33-2-57	Martin Wood, Melissa Sue	112,000	17,100	104,900	0	210	1			
86.41-1-44	Martle, Dawn L.	68,200	6,600	68,200	0	482	1			
86.51-1-25	Matos, Gladys Judith Reyes	86,500	6,500	81,500	0	210	1			
86.33-2-45	Matuszczak, Anthony J. Jr.	1,500	1,500	1,500	0	311	1			
86.33-2-46	Matuszczak, Anthony J. Jr.	80,600	34,300	80,600	0	411	1			
86.33-5-31	Mayhew, Ellen M.	117,000	12,600	109,900	0	210	1			
86.41-2-25	McBride, Marsha E.	88,900	19,300	81,000	0	210	1			
86.32-1-10	McCartney, Christopher M.	57,000	7,800	52,000	0	210	1			
86.51-1-22.3	McCarty, Daphne Y.	86,200	6,200	81,200	0	210	1			
86.33-1-27	McConeghy, Daniel L. Jr.	149,900	14,000	141,000	0	210	1			
86.33-5-33	McConnell, Jennifer M.	102,000	11,900	95,500	0	210	1			
86.32-1-73	Mccreadie, Patrick F.	107,000	13,000	99,500	0	210	1			
86.41-3-1	McFarland, Scott	11,000	11,000	11,000	0	311	1			
86.41-3-71	McFarland, Scott	138,000	10,500	135,000	0	210	1			
86.33-4-43	McGregor, Gayle P.	184,900	13,400	179,900	0	210	1			
86.24-1-17	McGrew, John	400	400	400	0	311	1			
86.41-4-13	McGrew, John	300	300	300	0	311	1			
86.51-1-1	McHale, Sean P.	14,500	12,000	12,000	0	311	1			
86.51-1-2.215	Mchale, Sean P.	219,900	17,700	199,500	0	210	1			
86.33-6-57.2	McHatton, Susan E.	111,500	12,100	104,000	0	210	1			
86.41-2-64	McKenna, Shane P.	156,000	13,800	144,900	0	210	1			
86.41-3-20	McKinley, Shaun D.	118,000	18,600	114,700	0	220	1			
86.26-1-15	Mclain, Donald E.	189,900	21,600	169,900	0	210	1			
86.33-5-46	McMacken, Matthew	131,000	10,000	124,900	0	210	1			
86.33-2-52	McMahon, Michael G.	104,900	13,800	99,500	0	210	1			
Page Totals	Parcels	37	4,139,500	531,600	3,923,100					

Parcel Id	Name	2018	2019		Res Pct	Prp Cls	O C	R S	T C	Account Nbr
		Total Av	Land Av	Total Av						
86.23-1-29	McSpadden, Christopher R.	99,800	13,400	92,900	0	210	1			
86.41-2-24	Mealus, Mary G.	92,000	14,900	85,000	0	210	1			
86.41-2-1	Mejjajimenez, Dionis R.	114,000	17,100	108,000	0	210	1			
86.33-2-61	Melby, Jason J.	99,000	14,600	94,500	0	210	1			
86.33-2-62	Melby, Jason J.	1,100	1,100	1,100	0	311	1			
86.33-2-68	Melby, Jason J.	1,500	1,500	1,500	0	311	1			
86.33-6-44	Mendoza, Margaret R.	159,000	14,500	152,000	0	210	1			
86.33-5-27	Mergenthaler, Daniel H.	68,000	5,100	67,000	0	210	1			
86.32-1-11	Meyer, Mary E.	43,000	7,900	41,000	0	210	1			
86.32-1-61	Meyers, Ricky W.	19,000	19,000	19,000	0	449	1			
86.41-3-28	Millard, Gregory T.	145,000	20,000	134,000	0	210	1			
86.33-3-19	Millard, Joseph W.	179,900	14,300	159,900	0	210	1			
86.33-2-35	Miller, Charles	132,800	16,900	125,000	0	210	1			
86.26-1-21.1	Miller Life Tenant, Lori D.	242,000	22,600	229,000	0	210	1			
86.33-1-12	Mitchell, Erin R.	106,000	13,400	105,000	0	210	1			
86.33-2-55	Molnar Trustee, Frank D.	94,000	25,300	89,000	0	210	1			
86.32-1-23	Monahan, Dennis	58,200	6,600	52,000	0	210	1			
86.24-1-33.1	Money, Danielle	138,400	14,700	132,000	0	210	1			
86.34-1-21	Monnat, Gwyn F.	117,000	25,700	107,900	0	210	1			
86.33-3-41	Mono, Hannah R.	139,500	12,600	134,000	0	210	1			
86.50-1-39	Mono, Jayme M.	99,500	18,000	94,000	0	210	1			
86.23-1-26	Mono, Mary	45,000	30,000	30,000	0	449	1			
86.23-1-30	Mono, Mary	76,800	14,000	69,900	0	210	1			
86.33-4-52	Monteagudo, Juan R.	207,000	12,900	189,500	0	210	1			
86.32-1-58	Montgomery, Gary	121,000	15,200	114,900	0	210	1			
86.41-2-11	Montgomery, Michael R.	89,900	16,800	159,900	0	210	1			
86.50-1-34	Moody, Linda	133,000	14,000	124,500	0	210	1			
86.33-6-31	Morgan, Lynn K.	127,000	13,900	122,000	0	210	1			
86.33-1-22	Moser, Frederick D.	204,500	43,000	199,900	0	210	1			
86.41-2-29.2	Moser, Jamilyn S.	47,000	15,800	45,000	0	270	1			
86.50-1-66.2	Moser, Joshua A.	59,900	23,500	59,900	0	485	1			
86.40-2-30	Moser, Travis R.	94,000	10,400	89,900	0	230	1			
86.41-1-51	Moser, Travis R.	114,200	10,300	59,900	0	210	1			
86.33-5-29	Moylan, Leon J.	162,000	12,400	12,400	0	311	1			
86.33-5-42	Moyle, Teri L.	94,000	8,100	89,000	0	210	1			
86.25-1-10.1	Mulvaney, Dennis D.	7,800	7,800	7,800	0	311	1			
86.25-1-10.3	Mulvaney, Dennis D.	94,800	8,700	87,000	0	210	1			
Page Totals	Parcels	37	3,826,600	556,000	3,485,300					

Parcel Id	Name	2018	2019		Res Pct	Prp Cls	O C	R S	T C	Account Nbr
		Total Av	Land Av	Total Av						
86.33-6-51	Murphy, Francis E. Jr.	125,000	9,600	119,000	0	210	1			
86.33-1-9	Murphy, John T.	111,800	20,800	103,000	0	210	1			
86.33-4-2.1	Mushtare, Richard	129,900	7,700	122,900	0	210	1			
86.33-3-35	Myer, Joseph T.	146,600	11,900	134,900	0	210	1			
86.33-2-54	Myers, Jason M.	106,300	13,800	99,500	0	210	1			
86.40-2-40.1	Myers, Kenneth J.	89,900	55,300	89,900	0	449	1			
86.41-2-53	Nabewaniec, Robert W.	149,900	20,700	139,000	0	210	1			
86.41-3-59	Nadolni, Gordon R.	164,000	29,000	155,500	0	210	1			
86.33-2-9	Narbone, Paul David Jr.	262,500	31,100	253,000	0	210	1			
86.41-3-16	Nash, Tod W.	235,000	24,700	220,000	0	210	1			
86.08-1-3.2	National Grid	29,356	29,356	29,356	0	872	6			
86.23-1-18	National Grid	35,074	5,000	35,074	0	885	6			
86.32-1-78.1-602	National Grid	392,145	0	392,145	0	873	6			
86.41-4-15	National Grid	935,951	100	935,951	0	872	6			
582.00-12-101	National Grid	2,269,589	0	2,310,740	0	861	5			
682.00-12-102	National Grid	438,659	0	438,659	0	882	6			
682.00-12-103	National Grid	46,107	0	46,107	0	882	6			
682.00-12-104	National Grid	63,562	0	63,562	0	882	6			
682.00-12-105	National Grid	2,166	0	2,166	0	882	6			
682.00-12-107	National Grid	487,130	0	487,130	0	884	6			
682.00-12-108	National Grid	162,830	0	162,830	0	885	6			
692.00-12-109	National Grid	248,182	0	248,182	0	883	6			
692.00-12-110	National Grid	37,341	0	37,341	0	883	6			
86.24-1-64	Neddo, Tina	59,800	10,500	55,600	0	210	1			
86.33-3-21.2	Neill, William Scott	149,900	13,400	134,900	0	210	1			
86.33-2-53	Nettles, Michelle C.	127,500	13,800	119,000	0	220	1			
86.33-4-68	Nettles, Timothy P.	171,000	13,300	155,000	0	210	1			
86.24-1-22	Nevillis, Jeffrey D.	38,000	13,400	35,000	0	270	1			
86.51-1-2.22	Nevills, Amy	166,900	22,100	159,900	0	210	1			
86.33-6-79	New, Judith A.	139,900	13,400	128,000	0	210	1			
86.33-1-7	New York State People of	1,585,300	115,100	1,585,300	0	661	8			
86.50-1-52	Newman, Rocky	93,000	12,500	87,500	0	210	1			
86.41-4-7	Newton, Harold R.	138,000	24,300	129,900	0	210	1			
86.41-4-8	Newton, Harold R.	6,000	6,000	6,000	0	311	1			
86.33-3-20	Newton, Robert J. III.	134,900	14,100	119,900	0	220	1			
86.25-1-25	Newton, Wayne	81,200	13,300	75,300	0	210	1			
86.25-1-23.2	Nickles, Sara J.	3,900	3,900	3,900	0	314	1			
Page Totals	Parcels		37	9,564,292	548,156	9,421,143				

Parcel Id	Name	2018	2019		Res Pct	Prp Cls	O C	R S	T C	Account Nbr
		Total Av	Land Av	Total Av						
86.32-1-74	Nickles, Travis	96,000	13,000	89,900	0	210	1			
86.51-1-2.212	Niles, Jonathon A.	169,000	22,800	160,000	0	210	1			
86.34-1-4.2	Norris, Charles E.	300	300	300	0	311	1			
86.41-1-61	North Country Apartments LLC	611,900	30,000	611,900	0	481	1			
86.33-6-27	Northern Credit Union	184,900	13,900	167,000	0	230	1			
86.33-5-7	Norton, Heather A.	106,000	14,700	157,000	0	210	1			
86.33-2-38	Noyes, Charles D. Jr.	79,000	28,000	74,900	0	210	1			
86.41-4-53	Noyes, David	75,000	12,200	70,000	0	220	1			
86.41-1-36	NS Estates LLC	134,000	14,500	134,000	0	411	1			
86.41-1-37	NS Estates LLC	127,300	23,800	127,300	0	411	1			
86.34-1-12	Nutter, Eli W. III.	182,000	21,100	174,500	0	210	1			
86.40-2-28	Nutter, Eli W. III.	129,900	10,100	124,000	0	210	1			
86.40-2-10.2	Nutter, Eli W. III.	63,100	13,600	59,000	0	210	1			
86.32-1-7	ODell, Larry	53,900	5,300	48,300	0	210	1			
86.24-1-60.4	Odett, Donald	1,500	1,500	1,500	0	311	1			
86.24-1-6	ODett, Mary J.	134,000	15,200	122,900	0	210	1			
86.41-2-45	OKeefe, Keoni D.	111,000	18,800	104,000	0	210	1			
86.50-1-45	Olley, Robert J.	76,000	10,400	72,500	0	210	1			
86.41-3-58	Olmstead, Douglas L.	59,900	18,500	55,000	0	210	1			
86.33-4-58	OMalley, Charles Kenneth Jr.	117,000	7,800	109,000	0	210	1			
86.33-1-18	ONeill, Dennis	184,000	19,900	169,900	0	230	1			
86.41-2-57	ONeill, Dennis M.	147,700	13,700	136,000	0	210	1			
86.41-2-18	ONeill, Kimberly L.	128,500	12,100	120,000	0	210	1			
86.33-1-16	Ortiz, Sean A.	132,000	13,000	128,000	0	210	1			
86.33-2-15	Osborne, John	109,900	25,000	109,900	0	411	1			
86.33-3-15	Otto, Matthew	161,300	21,100	144,900	0	220	1			
86.32-1-34.2	Overby, Brantley	85,000	13,700	78,100	0	210	1			
86.23-1-17.1	P and S Storage LLC	15,000	8,000	14,000	0	312	1			
86.33-2-47	Pacella, Arthur M.	135,900	21,100	124,900	0	210	1			
86.50-1-16	Paddock, Andrew C.	84,000	13,400	79,000	0	210	1			
86.33-6-41.1	Palermo, Kathleen M.	2,800	2,800	2,800	0	311	1			
86.25-1-35	Papineau, Weldon G.	139,000	15,300	129,900	0	210	1			
86.41-2-30	Paradise, John I.	25,200	17,500	25,200	0	312	1			
86.41-2-59	Paradise, John I.	212,500	22,800	198,000	0	210	1			
86.33-5-44	Paragon, Kenneth A.	129,900	16,600	124,900	0	220	1			
86.33-2-1	Park, John D.	209,900	18,400	200,000	0	210	1			
86.33-5-26	Parker, Joseph J.	99,000	8,400	91,500	0	220	1			
Page Totals	Parcels	37	4,513,300	558,300	4,340,000					

Parcel Id	Name	2018	2019		Res Pct	Prp CIs	O C	R S	T C	Account Nbr
		Total Av	Land Av	Total Av						
86.32-1-1	Parker Apartments LLC	157,000	9,600	157,000	0	411	1			
86.41-1-12	Parker Apartments LLC	49,900	13,600	29,900	0	230	1			
86.41-2-48	Parker Apartments LLC	249,900	22,200	249,900	0	411	1			
86.31-2-9	Parks, Jeanne M.	75,000	19,100	69,000	0	210	1			
86.41-2-3	Pashkow, Terri L.	95,000	17,500	90,500	0	210	1			
86.33-5-4	Passage, Judy C.	116,000	13,700	107,800	0	210	1			
86.33-6-11	Passage, Levi D.	117,000	13,700	108,500	0	210	1			
86.32-1-18	Pastormerlo, William	58,000	7,800	52,900	0	210	1			
86.41-3-61	Patterson, Darryl	68,000	9,900	64,900	0	210	1			
86.33-6-70	Patterson, Donald D.	98,000	13,400	93,000	0	210	1			
86.24-1-63	Patterson, Nancy	99,800	13,200	91,000	0	210	1			
86.33-5-17	Patton, Derek Cole	140,000	7,900	131,000	0	210	1			
86.24-1-9	Patton, Shay D.	89,900	15,900	83,100	0	210	1			
86.24-1-10.1	Patton, Shay D.	7,000	7,000	7,000	0	312	1			
86.33-1-21	Pearsall Trustee, Gilbert H.	252,300	22,300	239,000	0	210	1			
86.41-3-18	Peebles, Edward M.	155,000	16,700	146,000	0	210	1			
86.41-3-4	Penfold, Jason M.	169,900	15,200	162,000	0	210	1			
86.33-1-10	Penwarden, Christopher Robert	138,000	31,400	129,900	0	220	1			
86.51-1-6	Perez Rodriguez, Luis A.	87,000	7,000	82,000	0	210	1			
86.34-1-19.1	Perkins, Brian L.	139,900	20,800	130,000	0	210	1			
86.33-4-65	Perrigo, Kimberly	129,900	8,700	121,000	0	220	1			
86.33-6-40	Perrigo, Kimberly	98,000	12,600	94,000	0	210	1			
86.41-2-21	Perrigo, Kimberly C.	135,000	14,100	126,000	0	210	1			
86.32-1-78.2	PetaWatt Properties LLC	24,000	24,000	24,000	0	340	1			
86.32-1-78.3	PetaWatt Properties LLC	1,950,000	135,000	1,950,000	0	710	8			
86.32-1-78.3-401	PetaWatt Properties LLC	1,068,200	35,000	1,068,200	0	710	1			
86.32-1-81	PetaWatt Properties LLC	335,000	55,000	335,000	0	449	8			
86.33-3-42	Pete, Larry M.	129,500	12,200	119,900	0	210	1			
86.50-1-27	Pete, Lori L.	93,000	18,000	89,000	0	210	1			
86.33-6-19	Peters, Peter M.	89,000	13,000	84,900	0	210	1			
86.33-4-27	Petrie, Wendy	79,800	4,500	74,900	0	210	1			
86.32-1-60	Petro-Star Corp	35,000	26,500	35,000	0	441	1			
86.42-1-12.1	Petro-Star Corp	152,500	54,500	152,500	0	441	1			
86.41-2-31	Phalen, Peter H. II.	109,000	20,700	100,000	0	210	1			
86.33-3-29	PHH Mortgage Corporation	135,000	13,300	127,900	0	210	1			
86.33-3-51	Phillips, Robert J.	108,000	13,100	100,000	50	210	1			
86.41-2-38	Pickel, Raymond E.	89,900	18,400	88,000	0	210	1			
Page Totals	Parcels		37	7,123,400	776,500	6,914,700				

Parcel Id	Name	2018	2019		Res Pct	Prp CIs	O C	R S	T C	Account Nbr
		Total Av	Land Av	Total Av						
86.42-1-32.1	Pickel, Raymond E.	169,000	30,600	169,000	0	484	1			
86.33-6-49	Pierce, David P.	126,500	10,400	129,900	0	210	1			
86.33-6-59	Pierce, Eliza	105,000	9,400	100,000	0	210	1			
86.41-1-59	Pierce, Jeanette C.	146,800	13,500	146,800	50	481	1			
86.41-1-53	Pignone, Kyle	94,000	11,400	89,000	0	220	1			
86.51-1-28	Pignone, Kyle	89,600	9,600	84,600	0	210	1			
86.33-5-32	Pike, James	89,000	12,000	84,900	0	220	1			
86.51-1-20.1	Pinto, Jefferson	199,500	11,300	187,900	0	230	1			
86.50-1-21	Pistolese, Michael Jr.	58,000	10,400	55,500	0	210	1			
86.25-1-32	Pistolese, Michael A. Jr.	56,000	14,000	56,000	0	210	1			
86.58-1-1	Plumadore, Kelly	16,900	16,900	16,900	0	322	1			
86.33-2-16	Poku, Unyoung	227,600	19,600	209,900	0	210	1			
86.41-1-27	Pominville Properties LLC	211,600	29,000	211,600	0	483	1			
86.33-1-11	Powell, John M.	105,000	14,000	97,900	0	210	1			
86.42-1-35	Prashaw, Linda R.	94,000	20,100	89,900	0	210	1			
86.33-6-26	Preston, Eric M.	159,000	13,400	152,000	0	210	1			
86.33-4-31	Price, Donald A. Jr.	157,000	10,800	141,000	0	210	1			
86.33-1-1	Prievio, Ernest L.	137,100	13,400	125,600	0	210	1			
86.24-1-67	Prievio, Richard C.	107,800	13,100	99,900	0	210	1			
86.33-4-9	Pucci, Dennis	154,500	12,400	139,900	0	210	1			
86.33-4-62	Quinn, Kevin P.	184,000	13,700	169,900	0	210	1			
86.50-1-53	Quinonez, Sigi J.	109,900	12,300	101,000	0	210	1			
86.23-1-20	Radke, Bernard R. Sr.	118,500	14,700	107,900	0	210	1			
86.33-1-5	Ralston, Mark	83,000	14,400	69,900	0	210	1			
86.25-1-23.1	Rebb, John	4,600	4,600	4,600	0	314	1			
86.33-1-26	Rebb, Matthew A.	94,500	21,400	104,000	0	210	1			
86.33-4-11	Redfield, George G.	149,900	23,800	149,900	0	411	1			
86.33-3-23	Reedy, Jason L.	108,300	8,700	102,000	0	210	1			
86.33-2-13	Regal, Michael J.	186,800	19,300	174,000	0	210	1			
86.41-2-32.1	Reiber, Karl C.	121,000	17,800	110,000	0	210	1			
86.33-3-38.2	Remington, Emily C.	106,000	12,700	100,300	0	210	1			
86.24-1-49	Remington, Matthew P.	66,000	8,200	62,000	0	210	1			
86.34-1-22	Renaud, Paul	139,900	25,700	131,000	0	210	1			
86.50-1-23	Renfeld, Aniceta O.	29,000	10,600	28,000	0	270	1			
86.41-1-9.1	Renzi, Tina Marie	84,900	8,600	80,000	0	210	1			
86.41-1-9.2	Renzi, Tina Marie	48,000	6,600	46,000	0	210	1			
86.41-1-10	Renzi, Tina Marie	8,000	8,000	8,000	0	311	1			
Page Totals	Parcels		37	4,146,200	526,400	3,936,700				

Parcel Id	Name	2018	2019		Res Pct	Prp Cls	O C	R S	T C	Account Nbr
		Total Av	Land Av	Total Av						
86.33-4-16	Revette Family Trust, Ronald R.	146,000	13,900	134,900	0	220	1			
86.32-1-9	Reynolds, Charlene V.	57,500	7,500	52,200	0	210	1			
86.33-3-39	Rhone, Willard C. Jr.	3,400	3,400	3,400	0	312	1			
86.33-3-40	Rhone, Willard C. Jr.	148,900	6,700	134,900	0	230	1			
86.33-2-25	Richard, Keith	165,000	9,500	162,000	0	220	1			
86.40-2-9	Rielly, Judy F.	120,000	8,100	111,000	0	220	1			
86.34-1-5	Riggons, Charlene	156,000	20,100	144,000	0	210	1			
86.40-2-1.1	Riley, Mary	132,100	8,100	127,000	0	210	1			
86.50-1-19	Ritz, Stephanie R.	78,000	13,400	72,500	0	210	1			
86.33-4-66	Rivers Lf Tenant, Ralph A.	129,900	9,700	121,000	0	210	1			
86.32-1-76	Robbins, Joseph A.	168,100	33,500	168,100	0	452	1			
86.41-2-35	Roberts, Mark H.	106,000	13,900	99,900	0	210	1			
86.40-2-39	Roch, Reginald	44,000	25,000	44,000	0	484	1			
86.33-2-58	Rockwood, Wesley S.	149,900	31,000	139,000	0	210	1			
86.24-1-1	Rogers, Todd	151,900	19,800	142,400	0	210	1			
86.41-3-65	Roggie, Wade B.	75,000	23,000	70,000	0	210	1			
86.50-1-49	Rohr, Jamie	86,000	11,000	82,000	0	220	1			
86.24-1-3.1	Roll, Dawn	104,600	16,300	99,600	0	210	1			
86.24-1-13	Rondo, Keith A.	126,700	20,300	119,500	0	210	1			
86.33-3-16	Ross, Jeffrey	27,700	22,000	132,000	0	210	1			
86.33-4-29	Ross, Jeffrey	139,900	11,700	129,900	0	230	1			
86.41-1-8	Ross, Jeffrey	128,500	12,800	119,000	0	220	1			
86.33-6-39	Roth, Gregory F.	183,400	13,400	179,900	0	210	1			
86.40-2-49	Route 57 Development LLC	12,100	12,100	12,100	0	330	1			
86.33-3-9	Rufli, Jacob W.	134,900	14,100	144,500	0	210	1			
86.33-3-48	Runge, Henry	163,000	13,500	149,900	0	210	1			
86.41-4-1	Runkles, David	55,800	11,900	51,500	0	210	1			
86.41-4-5	Runkles, David	4,900	4,900	4,900	0	311	1			
86.41-4-3	Runkles, David C.	7,200	7,200	7,200	0	311	1			
86.41-2-49	Runkles, Francis O.	85,000	19,700	79,900	0	210	1			
86.41-4-4	Runkles, Micheal P.	64,900	12,800	63,000	0	210	1			
86.50-1-31	Rushlow, Patricia L.	65,000	9,600	62,000	0	210	1			
86.50-1-5	Rushlow, Robert G.	109,900	15,200	102,000	0	210	1			
86.41-3-43	Rushlow, Stephen W.	96,500	15,800	91,500	0	210	1			
86.51-1-8	Rusho, Wayne K.	153,000	18,100	142,000	0	210	1			
86.51-1-2.29	Russell, Erica L.	90,500	6,500	85,500	0	210	1			
86.41-4-54.2	Russell, Gentry D.	36,000	5,800	35,000	0	210	1			
Page Totals	Parcels	37	3,707,200	521,300	3,619,200					

Parcel Id	Name	2018	2019		Res Pct	Prp Cls	O C	R S	T C	Account Nbr
		Total Av	Land Av	Total Av						
86.32-1-13	Saber, Jeffrey A.	56,000	8,300	50,300	0	210	1			
86.41-3-9	SAG Apartments LLC	110,000	14,700	102,000	0	220	1			
86.41-3-10	SAG Apartments LLC	213,900	35,400	203,900	0	483	1			
86.33-5-10	Sanders, Camron	139,900	9,800	137,000	0	210	1			
86.23-1-15	Sanders, Dewight R. Jr.	97,900	15,500	92,000	0	210	1			
86.50-1-44	Sanders, Haulice F.	54,000	24,000	52,500	0	210	1			
86.33-4-36	Sanders, Joseph	104,000	12,600	99,500	0	220	1			
86.50-1-2	Sanders, Robert	6,200	6,200	6,200	0	311	1			
86.50-1-3	Sanders, Robert	75,000	11,700	71,000	0	210	1			
86.33-6-45	Sanders, Ronald Elaine	104,000	14,200	99,500	0	210	1			
86.24-1-62	Sauceda, Eddin A.	103,000	10,500	97,000	0	210	1			
86.33-3-14	Sauer, Jason	139,900	21,200	128,700	0	220	1			
86.41-1-56	Sauer, Scott C.	133,600	19,500	133,600	0	411	1			
86.41-3-66	Sauer, Tyler	78,000	11,200	74,900	0	220	1			
86.32-1-22	Sauland Properties LLC	56,800	7,700	50,700	0	210	1			
86.33-6-4	Schack, Lynn Dorothy	92,000	14,700	88,000	0	210	1			
86.33-6-5	Schack, Mark J.	131,000	15,200	105,000	0	220	1			
86.41-4-29.1	Schermerhorn, Carlton W.	148,500	11,700	148,500	0	481	1			
86.33-6-8	Schermerhorn, Cody M.	54,000	14,600	30,000	0	210	1			
86.24-1-11	Scholl, George A. Jr.	47,900	5,500	39,000	0	210	1			
86.24-1-12	Scholl, George A. Jr.	97,000	15,500	89,000	0	210	1			
86.26-1-7	Schroy, Cheryl A.	134,000	50,300	119,000	0	210	1			
86.33-4-17	Schuck, Carl C	129,900	13,300	122,500	0	210	1			
86.33-3-44	Schulberger, Mellissa	98,500	9,200	65,900	0	210	1			
86.26-1-5	Scott, Jeffrey	95,000	18,800	87,000	0	210	1			
86.33-3-1	Scott, Jerry L.	128,400	12,100	117,000	0	210	1			
86.33-2-44	Scougal, Clifford	89,500	20,100	83,000	0	210	1			
86.41-4-30	Scribner, Ernest L.	109,900	17,400	109,900	0	481	1			
86.33-6-34	Sears, Janet M.	87,000	8,800	82,000	0	210	1			
86.41-4-57	Secor, Richard D. Jr.	104,200	22,300	104,200	0	430	1			
86.41-4-58	Secor, Richard D. Jr.	30,400	20,000	30,400	0	430	1			
86.24-1-30	Shampine, Martha	79,900	15,000	74,900	0	210	1			
86.24-1-28	Shampine, Milton	94,000	11,700	86,900	0	210	1			
86.33-5-39	Shampine, Stuart	89,000	11,500	83,000	0	210	1			
86.33-1-30	Shaw, Eric J.	229,700	31,900	214,500	0	220	1			
86.41-1-50	Shaw, Randy C.	126,000	19,300	126,000	35	411	1			
86.34-1-26.2	Sheikh, Amjad G.	212,000	29,900	208,000	0	210	1			
Page Totals	Parcels	37	3,880,000	611,300	3,612,500					

Parcel Id	Name	2018	2019		Res Pct	Prp Cls	O C	R S	T C	Account Nbr
		Total Av	Land Av	Total Av						
86.32-1-70	Sherman, Michael	89,900	7,600	74,900	0	210	1			
86.42-1-32.2	Sherman Trustee, Mary P.	199,500	25,500	188,000	0	210	1			
86.33-3-30	Shettleton, Melissa J.	149,900	11,900	139,000	0	210	1			
86.50-1-54	Shettleton, Stuart D.	61,000	8,000	57,500	0	210	1			
86.41-1-20	Siegel, John	194,000	15,500	184,000	0	210	1			
86.50-1-64	Simeone, Stephen R.	179,900	19,000	168,000	0	210	1			
86.40-2-42	Simon, Raymond L.	195,000	42,700	195,000	0	443	1			
86.41-2-46	Simpson Trustee, Wesley J. Jr.	179,900	22,900	167,000	0	210	1			
86.41-3-70	Simser, Marc W.	137,000	18,100	128,000	0	210	1			
86.50-1-65	Sixberry, Richard	105,000	13,400	99,000	0	210	1			
86.33-5-19	Skaggs, Ronald L.	149,900	12,800	139,000	0	210	1			
86.33-1-31	Skye, William	184,000	19,600	172,000	0	210	1			
86.42-1-10	Slack Chemical Co	1,091,000	105,600	1,091,000	0	710	1			
86.42-1-12.2	Slack Chemical Co Inc	60,000	32,000	60,000	0	449	1			
86.42-1-17.1	Slack Chemical Co Inc	1,700	1,700	1,700	0	330	1			
86.42-1-19	Slack Chemical Co Inc	17,000	17,000	17,000	0	331	1			
86.42-1-23	Slack Chemical Co Inc	350,000	28,000	350,000	0	710	1			
86.42-1-25	Slack Chemical Co Inc	200,000	18,600	200,000	0	464	1			
86.42-1-27	Slack Chemical Co Inc	9,000	9,000	9,000	0	311	1			
86.42-1-28	Slack Chemical Co Inc	72,800	12,900	72,800	0	312	1			
86.50-1-7	Slate, Mark A.	99,900	14,500	93,000	0	210	1			
86.33-3-26	Sligar, Michael J.	147,400	11,600	134,900	0	210	1			
86.33-6-60	Slye, Wayne M	98,000	12,000	95,000	0	210	1			
86.41-1-23	Smile Right Now LLP	159,300	13,700	159,300	0	465	1			
86.51-1-15	Smith, Edward N.	89,600	4,600	84,600	0	210	1			
86.33-6-36	Smith, Eva M.	116,500	13,400	110,000	0	210	1			
86.41-3-30	Smith, James A. Jr.	138,000	16,700	130,000	0	210	1			
86.42-1-3	Smith, Linda S.	107,000	23,000	103,000	0	210	1			
86.41-3-42	Smith, Raymond J.	158,000	17,600	149,900	0	220	1			
86.25-1-26	Smith, Robert E.	108,000	11,800	99,900	0	210	1			
86.25-1-27	Smith, Robert E.	500	500	500	0	311	1			
86.51-1-2.3	Smith, Shane L.	174,000	17,400	162,000	0	210	1			
86.50-1-35	Snyder, Mark	35,000	12,000	74,500	0	210	1			
86.33-4-34	Snyder, Tyler J.	162,000	12,300	147,900	0	210	1			
86.41-3-33	Solomon, Thomas	400	400	400	0	311	1			
86.41-3-34	Solomon, Thomas Jasmine	156,500	16,200	148,000	0	210	1			
86.51-1-2.28	South, Steven S.	90,800	6,500	85,800	0	210	1			
Page Totals	Parcels	37	5,467,400	646,000	5,291,600					

Parcel Id	Name	2018	2019		Res Pct	Prp Cls	O C	R S	T C	Account Nbr
		Total Av	Land Av	Total Av						
86.33-3-6	Sparacino, Christopher J.	89,900	3,900	82,000	0	210	1			
86.33-5-13	Sparacino, Christopher J.	160,300	11,600	156,000	0	220	1			
86.50-1-24	Spear, Lisa M.	2,600	2,600	2,600	0	311	1			
86.50-1-25	Spear, Lisa M.	109,900	12,600	101,000	0	210	1			
86.33-4-55	Spear, Lori A.	95,000	7,200	91,000	0	210	1			
86.33-4-19	Spears, Thane K Grant	182,000	14,600	163,000	0	210	1			
86.40-2-22	Spence, Donald F.	149,000	10,100	138,000	0	230	1			
86.41-2-5	Spencer, Donald S.	79,900	14,200	79,900	0	210	1			
86.51-1-2.211	Spencer, Nancy I.	8,500	8,000	8,000	0	311	1			
86.41-2-65	Spencer, Richard A.	109,900	13,900	106,000	0	210	1			
86.33-6-62	Spray, John T.	75,500	13,300	70,900	0	210	1			
86.42-1-22	St James Cemetery	42,500	39,900	42,500	0	695	8			
86.41-1-22	St James Church	5,400	5,400	5,400	0	330	8			
86.41-3-57	St James Church	400	400	400	0	311	8			
86.41-2-36	Staab, Tara L.	159,900	20,700	147,000	0	210	1			
86.33-6-9	Stanton, Michala L.	82,000	10,300	79,900	0	210	1			
86.25-1-18	Stapley, Kenneth Braun	50,000	15,700	105,900	0	210	1			
86.41-2-62	Steenburgh, Bruce E.	162,000	17,300	152,000	0	210	1			
86.41-3-22	Steenburgh, Bruce E.	152,500	16,200	147,000	0	210	1			
86.32-1-21	Steinberg, Tracey	56,600	7,700	50,700	0	210	1			
86.41-3-8.1	Steiner, Thomas C.	124,000	22,600	115,000	0	220	1			
86.33-3-8	Stenstrom, Carol Anne	128,000	10,000	119,000	0	210	1			
86.41-2-4	Stepanek, Richard M.	157,000	17,100	146,000	0	210	1			
86.40-2-14	Stephens, Mark A.	87,500	8,100	83,000	0	210	1			
86.33-5-18	Stephenson, Raymond R.	153,000	13,000	109,900	0	210	1			
86.42-1-16.1	Steria, Daniel Aaron	96,000	11,000	94,000	0	210	1			
86.33-1-29	Steria, David R.	121,500	21,400	117,000	0	210	1			
86.50-1-20	Stevens, Shauneen M.	102,000	1,200	96,500	0	210	1			
86.33-5-28	Stone, Brian F.	84,800	12,900	80,800	0	280	1			
86.41-2-17	Stone, Robert B. Jr.	145,000	13,800	132,000	0	210	1			
86.41-3-15	Storms, John P.	153,000	18,600	141,000	0	210	1			
86.31-2-1	Storms, Jon W.	1,000	1,000	1,000	0	311	1			
86.33-1-33	Streeter, Thomas J.	229,000	30,600	220,000	0	210	1			
86.41-2-47	Strock, Tracy A.	89,900	9,600	79,000	0	210	1			
86.41-1-49	Sturgis, Matthew S.	109,000	11,600	99,900	0	220	1			
86.24-1-31	Sullivan, Paul	64,800	12,600	61,000	0	210	1			
86.25-1-2	Susice Life Tenant, Dorothy A.	98,500	14,000	91,900	0	210	1			
Page Totals	Parcels	37	3,717,800	474,700	3,516,200					

Parcel Id	Name	2018	2019		Res Pct	Prp Cls	O C	R S	T C	Account Nbr
		Total Av	Land Av	Total Av						
86.51-1-2.214	Swanson, Mark E.	85,900	12,000	80,900	0	210	1			
86.40-2-26	Swartout, Ronald D.	112,000	8,800	104,000	0	210	1			
86.32-1-65	Sweeney, Scott A.	121,000	13,400	112,900	0	220	1			
86.33-5-41	Sweeney, Scotty A.	79,000	8,900	74,500	0	230	1			
86.32-1-38.1	T F Wright & Sons Granite Foun	479,000	55,900	479,000	0	710	1			
86.34-1-27.21	Tamarack II Associates	47,000	47,000	47,000	0	330	1			
86.42-1-11	Tamarack II Associates	500	500	500	0	314	1			
86.41-4-36	Tania Lori Properties LLC	79,900	12,600	79,900	0	481	1			
86.41-4-37	Tania Lori Properties LLC	73,400	13,100	73,400	0	481	1			
86.40-2-38.1	Tannery Island Land	60,000	60,000	60,000	0	874	6			
86.40-2-56	Tannery Island Land	4,200	4,200	4,200	0	330	6			
86.40-2-57	Tannery Island Land	1,000	1,000	1,000	0	330	6			
86.40-2-58	Tannery Island Land	200	200	200	0	330	6			
86.41-3-13	Tarr, Richard C.	189,900	16,800	174,000	0	280	1			
86.40-2-15	Taveras, Consuelo	112,000	10,700	105,000	0	210	1			
86.33-1-19	Tavernier, Alyce	155,000	19,800	142,000	0	210	1			
86.25-1-1	Taylor, Brandi	121,900	14,000	112,000	0	210	1			
86.26-1-4	Taylor, Brandi L.	97,000	20,500	89,000	0	210	1			
86.24-1-3.2	Taylor, Gail M.	118,100	16,400	108,000	0	210	1			
86.33-2-24	Taylor, Hedwig	142,100	12,100	134,500	0	210	1			
86.33-4-21	Taylor, J Arthur	215,400	19,600	191,000	0	210	1			
86.50-1-40	Terry, Charles L.	42,000	13,000	39,500	0	210	1			
86.50-1-63	Terry, Patsy Marie	139,000	28,000	128,500	97	240	1			
86.32-1-34.1	TF Wright & Sons Granite Fndry	6,300	6,300	6,300	0	311	1			
86.32-1-19	TF Wright & Sons Granite Foun	9,500	9,500	9,500	0	311	1			
86.33-2-23	Thatcher, Diana L.	139,900	15,500	130,000	0	220	1			
86.50-1-43	Thomas, Jacob N.	62,000	9,600	58,500	0	210	1			
86.33-2-22	Thomas, Jacob O.	88,500	10,500	88,500	0	210	1			
86.41-2-6	Thomas, Merlin J.	36,500	14,600	34,900	0	270	1			
86.33-4-53	Thomas Trustee, Kimberlee A.	194,000	13,400	179,900	0	210	1			
86.24-1-33.7	Thousand Islands Area	6,500	6,500	6,500	0	311	1			
86.33-6-67	Tiff, Jessica	104,900	14,600	109,900	0	210	1			
582.00-94-101	Time Warner	155,800	0	152,691	0	869	5			
86.25-1-8	Todd, Michael R.	125,400	15,300	114,900	0	210	1			
86.41-1-67	TopView Apartments LLC	112,800	9,300	112,800	0	481	1			
86.33-3-25	Tracy, Seth D.	113,000	8,600	103,900	0	210	1			
86.41-3-24	Travis, Terry S.	128,500	16,200	119,900	0	220	1			
Page Totals	Parcels	37	3,759,100	558,400	3,569,191					

Parcel Id	Name	2018	2019		Res Pct	Prp Cls	O C	R S	T C	Account Nbr
		Total Av	Land Av	Total Av						
86.41-3-25	Travis, Terry Scott	132,000	15,500	124,900	0	210	1			
86.33-5-23.2	Treanor, Bernard M.	117,000	9,400	110,000	0	220	1			
86.41-3-38	Trewhella, Jonathan B.	138,000	13,900	127,000	0	210	1			
86.41-1-69	Trieu, Michael	105,300	9,500	105,300	0	481	1			
86.33-5-43	Trombley, Gary P.	84,500	15,000	84,500	0	483	1			
86.33-6-20	Trombley, Gary P.	69,000	13,800	68,500	0	220	1			
86.33-6-21	Trombley, Gary P.	99,500	13,100	94,500	0	210	1			
86.33-1-13	Trombley, Mary M.	128,000	13,400	119,900	0	210	1			
86.33-1-25	Trowbridge, John S.	204,700	21,300	194,000	0	210	1			
86.34-1-14	Turck, Tom	94,500	27,100	39,500	0	210	1			
86.49-2-1	Turning Pt of the Black River	99,800	31,800	99,800	0	449	1			
86.24-1-19.1	Tuttle, Leslie E. Jr.	178,900	21,500	164,900	0	210	1			
86.40-2-40.2	Tyler, Marvin	35,000	15,000	34,000	0	484	1			
86.33-5-15	Tyner, Teri S.	83,900	7,400	79,000	0	210	1			
86.42-1-17.2	Uhlinger Capital Co LLC	196,000	38,400	196,000	0	464	1			
86.34-1-10	Underwood, Robert Scott	172,500	23,500	172,500	0	210	1			
86.33-4-20	United Methodist Church	1,115,000	59,100	1,115,000	0	620	8			
86.33-4-49	United States of America	509,400	41,300	509,400	0	652	8			
86.33-2-48	Upton, John C.	136,800	21,100	127,000	0	210	1			
86.41-2-19	Valdez, David H.	139,900	12,000	130,000	0	210	1			
86.41-2-34	Valenzuela, Joseph J. II.	109,900	17,400	101,000	0	210	1			
86.41-2-50	Valliere, William E.	116,000	17,300	108,000	0	210	1			
86.24-1-47	Vallone, Thomas J.	125,000	13,700	114,900	0	210	1			
86.33-6-2	Vanbrocklin, Rachelle	109,900	13,500	104,000	0	210	1			
86.41-3-31	VanEpps, Ryan A.	65,000	15,100	62,000	0	210	1			
86.40-2-3	Vargas, Monica L.	138,500	10,300	129,900	0	210	1			
86.42-1-5.1	Vary, Rebecca M.	108,000	21,000	99,900	0	210	1			
86.42-1-5.2	Vary, Rebecca M.	59,000	21,200	57,000	0	210	1			
86.33-3-4	Velazquez, Andrea	136,000	12,700	124,000	0	210	1			
86.50-1-67	Velez, Edwin Jr.	60,000	17,900	149,900	0	210	1			
86.41-4-55	Verizon New York Inc	185,130	15,000	185,130	0	831	6			
582.00-64-101	Verizon New York Inc	308,032	0	295,422	0	866	5			
682.00-64-101	Verizon New York Inc	47,231	0	59,409	0	831	6			
86.23-1-2	Vespa, James V.	99,900	23,300	92,800	0	210	1			
86.32-1-6	Veterans of Foreign Wars	3,500	3,500	3,500	0	330	8			
86.32-1-37	Veterans of Foreign Wars	11,500	11,500	11,500	0	330	8			
86.32-1-36	VFW Post 7227 Corp	8,200	8,200	8,200	0	330	8			

Parcel Id	Name	2018	2019		Res Pct	Prp Cls	O C	R S	T C	Account Nbr
		Total Av	Land Av	Total Av						
86.26-1-23	Vigliotti, Joseph II.	158,000	25,100	145,900	0	210	1			
86.42-1-19.-701	Village Ecumenical Ministries	150,000	0	150,000	0	400	8			
* 86.42-1-27.-701	Village Ecumenical Ministries	100	0	100	0	483	8			
86.33-1-35	Villalobos, Pedro Martin	229,000	29,400	225,000	0	210	1			
86.41-2-13	Virkler, Michael C.	156,000	18,100	149,900	0	210	1			
86.41-1-29	Vision Development Inc	1,190,000	40,200	1,190,000	0	484	1			
86.51-1-14	Voyce, Tony L.	91,000	11,000	86,000	0	210	1			
86.32-1-71	Vu, Tony Quan Truong	115,000	11,700	104,900	0	220	1			
86.40-2-33	Wade, Christopher A.	119,900	11,300	109,900	0	220	1			
86.41-3-64	Wagenhiem, Rayshua	112,900	17,900	110,000	0	230	1			
86.50-1-59	Walseman, Larry J. II.	35,200	35,200	35,200	0	311	1			
86.41-2-32.2	Walterick, Robert B. Jr.	96,000	16,800	89,000	0	210	1			
86.34-1-28.3	Ward, Debra C.	169,500	22,200	159,900	0	220	1			
86.33-6-73.1	Ward, Kirk D.	79,900	11,100	84,000	0	210	1			
86.32-1-2	Ware, Sue	83,000	9,600	74,900	0	210	1			
86.34-1-17	Waterhouse, Mark E.	175,000	23,500	164,000	0	210	1			
86.41-4-18	Watertown Family YMCA	475,900	23,400	475,900	0	534	8			
77.73-1-1.1	Watson, Glenda M.	154,800	21,400	140,700	0	210	1			
86.34-1-27.22	WDC Carthage Associates	7,100,000	119,300	7,100,000	0	411	1			
86.33-5-20	Weal, David	93,000	12,400	89,000	0	220	1			
86.41-3-49	Weaver, Marlene J.	122,000	15,100	115,000	0	210	1			
86.33-6-1	Weaver, Michael T.	99,500	13,500	97,000	0	210	1			
86.33-5-11.1	Weissenberger, Thomas J.	139,900	14,500	136,000	0	210	1			
86.41-3-35	Wendler, David J.	97,900	15,800	91,000	0	210	1			
86.33-6-66	West, Mary Brady	105,000	13,800	99,000	0	210	1			
86.32-1-20	West, Ronald J.	55,100	7,700	53,000	0	210	1			
86.32-1-24	West, Ronald J.	55,900	6,600	49,600	0	210	1			
619.00-69-101	Westelcom Network Inc		0	1,483	0	831	6			
86.33-5-38	Wetmore, Jay A.	104,700	12,400	104,700	0	484	1			
86.33-1-36	Wetmore, Malcolm Jr.	229,000	35,000	218,900	0	210	1			
86.41-2-40	White, William C.	79,900	14,500	78,000	0	210	1			
86.40-2-46	Whitmore-Rice LLC	142,700	17,500	142,700	0	423	1			
86.40-2-37.2	Williams, Allen W.	307,200	28,100	307,200	0	450	1			
86.40-2-44	Williams, Allen W.	65,000	9,500	65,000	0	432	1			
86.33-5-45	Williams, Helen M.	73,000	13,200	72,000	0	220	1			
86.41-3-23	Williams, Jeffrey Lawrence	139,900	16,200	134,000	0	210	1			
86.24-1-33.5	Williams, Randall S.	135,000	8,100	131,000	0	210	1			
Page Totals	Parcels		36	12,735,800	701,100	12,579,783				

Parcel Id	Name	2018	2019		Res Pct	Prp Cls	O C	R S	T C	Account Nbr
		Total Av	Land Av	Total Av						
86.41-3-17	Williams Trust, Debra	116,000	17,800	108,000	0	210	1			
86.23-1-16	Willmert, Derek	68,900	14,300	82,100	0	210	1			
86.41-2-15	Willson, Raymond E.	131,000	17,200	124,000	0	210	1			
86.41-4-16	Wilna Housing Authority	3,000,000	49,000	3,000,000	0	411	8			
86.42-1-15	Wilna Housing Authority	3,200,000	96,800	3,200,000	0	411	8			
86.42-1-15.-701	Wilna Housing Authority	35,200	35,200	35,200	0	330	1			
86.50-1-1.23	Wilna Housing Authority	42,500	42,500	42,500	0	330	8			
86.24-1-60.3	Wilna Town of	7,000	7,000	7,000	0	330	8			
86.41-1-28	Wilna Town of	520,500	29,000	520,500	0	652	8			
86.42-1-36	Wilna Town of	11,500	10,500	11,500	0	331	8			
86.42-1-37	Wilna Town of	12,800	12,000	12,800	0	331	8			
86.33-6-3	Windover, Amber I.	84,000	11,600	80,000	0	210	1			
86.24-1-42	Winkempleck, Kenneth E.	84,900	13,600	83,500	0	210	1			
86.33-6-42	Witham, Robert F. Jr.	137,500	14,600	129,900	0	210	1			
86.24-1-7	Wolf, Ronald R.	91,200	14,300	83,900	0	210	1			
86.50-1-57	Wood, John Alice	139,900	13,300	129,000	0	210	1			
86.33-3-24	Workman, Ronald K.	99,500	8,000	91,000	0	210	1			
86.24-1-41	Workman, Travis	101,200	13,900	92,600	0	210	1			
86.34-1-13.1	Wright, Cathy A.	88,000	30,700	80,000	0	312	1			
86.34-1-13.2	Wright, Cathy A.	144,000	20,400	132,000	0	210	1			
86.33-4-41	Wyrick, Nathan L.	154,000	10,400	139,900	0	210	1			
86.33-2-12	Yarros, Jason R.	183,000	17,800	174,000	0	210	1			
86.32-1-66	Ybanez, Joseph M.	137,500	13,700	125,000	0	210	1			
86.40-2-13	Yearicks, Lani Anne	132,200	8,700	124,900	0	210	1			
86.33-4-63	Yorton, Stephen C.	166,000	13,800	155,900	0	210	1			
86.42-1-31	Young, Mark D.	107,500	19,200	102,000	0	210	1			
86.51-1-2.213	Zavackis, Brian	93,100	9,800	88,100	0	210	1			
86.32-1-42	Zecher, Nathalie F.	96,000	13,700	92,000	0	210	1			
86.33-5-14	Zehr, Daniel L.	94,000	7,600	88,000	0	210	1			
86.24-1-5	Zehr, Ryan A.	99,500	15,200	92,900	0	210	1			
86.50-1-68	Zehr, William	12,000	12,000	12,000	0	322	1			
77.65-1-1	Zeinali, Abe	32,200	32,200	32,200	0	322	1			
86.26-1-13	Zhang, Haining	2,400	2,400	2,400	0	311	1			
86.34-1-8.2	Zielinski, John C.	199,500	34,200	184,900	0	210	1			

Village Totals	Parcels	1,180	209,966,192	32,454,317	202,774,739
-----------------------	----------------	-------	-------------	------------	-------------

Page Totals	Parcels	34	9,624,500	682,400	9,459,700
--------------------	----------------	----	-----------	---------	-----------

Parcel Id	Name	2018	2019		Res Pct	Prp Cls	O C	R S	T C	Account Nbr
		Total Av	Land Av	Total Av						
66.82-1-17	Adams, Lawrence E. IV.	137,000	15,000	130,000	0	210	1			
76.26-1-41.2	Adamson, Ean T.	169,000	19,500	160,000	0	210	1			
66.82-1-37	Almy, Jeffrey M.	117,000	15,400	114,500	0	210	1			
66.82-1-4	Alvarez, Brandon M.	97,000	16,800	93,500	0	210	1			
76.26-1-38	Ames, Jeffrey S.	159,900	21,000	150,000	0	210	1			
66.82-1-24	Anderson, Chris	119,000	13,800	114,000	0	210	1			
76.26-1-42	Anderson, Zachary T.	188,000	19,500	180,000	0	210	1			
66.82-1-51	Babcock, Roy Douglas	118,000	18,200	114,600	0	210	1			
76.26-1-30	Bailey, Henry E.	67,000	16,500	64,000	0	210	1			
66.82-1-28	Barlow, Clint Sr.	109,900	20,200	104,500	0	210	1			
66.82-1-65	Bellis, William J.	95,400	16,400	91,500	0	210	1			
76.35-1-1.1	BJ Connor Properties LLC	16,100	16,100	16,100	0	311	1			
66.82-1-5	Booking, Nancy A.	87,000	12,000	83,500	0	210	1			
76.27-1-1	Brencher, Holger L.	45,900	45,900	45,900	0	311	1			
66.82-1-7	Briggs, David	116,000	16,800	108,500	0	210	1			
66.82-1-64	Briggs, David	73,000	16,400	70,000	0	210	1			
76.26-1-15	Briggs, David	21,000	13,500	21,000	0	210	1			
76.26-1-23	Briggs, David W.	100,000	13,900	96,000	0	210	1			
66.82-1-39	Brotherton, Jeremy	97,000	22,300	92,500	0	210	1			
66.82-1-8	Brotherton, Megan M.	71,500	16,800	89,000	0	210	1			
66.82-1-12	Brown, Sean J.	76,500	16,800	74,000	0	210	1			
66.82-1-35	Carlton, Frederick C.	145,000	17,200	139,900	0	210	1			
76.35-1-1.2	Carr, Joseph P.	78,000	22,400	78,000	0	210	1			
76.26-1-44	Cavellier, James T. Jr.	139,000	19,500	132,000	0	210	1			
66.83-1-1	Champion International Corp	5,300	5,300	5,300	0	851	1			
76.26-1-28	Cook, Joseph E.	101,000	14,700	97,500	0	210	1			
76.26-1-16	Cook, Joseph N.	107,500	14,000	102,000	0	210	1			
76.26-1-6	Corey, Darcy J.	125,000	19,700	125,000	0	411	1			
66.82-1-23	Cornell-D'Echert, Courtney E.	99,500	18,100	94,000	0	210	1			
76.26-1-5	Craska, Kyle J.	169,900	20,100	159,900	0	210	1			
66.82-1-63	Davin, Craig M.	103,000	16,400	98,500	0	210	1			
66.82-1-29	Deferiet Development LLC	57,000	17,000	57,000	0	481	1			
66.82-1-67	Deferiet Development LLC	150,000	50,000	150,000	0	710	1			
76.27-1-3	Deferiet Development LLC	87,600	87,600	87,600	0	322	1			
76.27-1-3.-401	Deferiet Development LLC	277,000	21,200	277,000	0	710	1			
66.82-1-2.1	Deferiet Village of	360,500	35,500	360,500	0	591	8			
66.82-1-34.1	Deferiet Village of	32,500	32,500	32,500	0	330	8			
Page Totals	Parcels	37	4,119,000	794,000	4,009,800					

Parcel Id	Name	2018	2019		Res Pct	Prp CIs	O C	R S	T C	Account Nbr
		Total Av	Land Av	Total Av						
66.82-1-34.2	Deferiet Village of	552,800	25,000	552,800	0	652	8			
76.26-1-52	Deferiet Village of	28,400	28,400	28,400	0	311	8			
76.26-1-53	Deferiet Village of	23,700	23,700	23,700	0	311	8			
76.27-1-2	Deferiet Village of	99,800	22,500	99,800	0	652	8			
66.82-1-2.2	Deferiet Volunteer Fire Co Inc	696,900	32,500	696,900	0	662	8			
66.82-1-49	Delosh, Gilbert III.	109,500	15,000	104,900	0	210	1			
66.82-1-42	Difeo, Christopher	109,900	15,400	104,700	0	210	1			
66.82-1-53	Diglio, Zachary	147,000	16,300	173,500	0	210	1			
76.26-1-39.4	Dingman, Allen D.	144,700	25,800	138,000	0	280	1			
76.35-1-4	Donaldson, Theresa Ann	100	100	100	0	311	1			
76.26-1-48	Doner, Charles H. Jr.	147,000	20,900	141,000	0	210	1			
76.35-1-2	Dusharm, Dylon	126,000	24,000	126,000	0	210	1			
76.26-1-43	Dutton, William L.	149,900	19,500	140,000	0	210	1			
76.26-1-49	Eakins, Terry S.	148,000	19,500	141,000	0	210	1			
66.82-1-26	Eddy, William	74,000	15,800	71,500	0	210	1			
76.26-1-2	Erie Boulevard Hydropower LP	7,000	7,000	7,000	0	885	6			
76.26-1-51	Erie Boulevard Hydropower LP	10,000	10,000	10,000	0	872	6			
76.34-1-1.1	Erie Boulevard Hydropower LP	11,218,000	1,000,000	11,218,000	0	874	6			
76.26-1-29	Fetterly, Bridget L.	74,000	16,400	71,500	0	210	1			
66.82-1-38	Filiatrault, Jody J.	87,000	15,200	84,500	0	210	1			
66.82-1-55	Filiatrault, Jody J.	98,000	17,800	93,800	0	210	1			
76.26-1-36.-701	Filiatrault, Michael	93,000	0	93,000	0	210	1			
76.26-1-37	Filiatrault, Tara	44,500	20,300	44,500	0	210	1			
66.82-1-11	Finster, Kasey Jo	69,500	16,800	67,000	0	210	1			
76.26-1-27	Garrett, Stephen	39,900	14,000	39,900	0	210	1			
66.82-1-33	Graham, Jeffery T.	124,000	14,000	119,900	0	210	1			
76.26-1-39.6	GSR Development Co Inc	66,000	66,000	66,000	0	310	1			
66.82-1-61	Guerin, Kristy	73,000	16,400	70,000	0	210	1			
76.26-1-47	Hartley, Steven B.	188,000	19,500	180,000	0	210	1			
66.82-1-20	Heames, Keith A.	119,000	20,400	115,500	0	210	1			
66.82-1-44	Higgins, Paul Ann	98,000	18,600	94,500	0	210	1			
76.26-1-4	Hitsman, Carrie L.	109,000	17,900	104,500	0	210	1			
76.26-1-14	Hobart, Jonathan L.	104,500	14,000	99,500	0	210	1			
66.82-1-48	Hoppel, Michael S.	109,500	18,200	104,900	0	210	1			
76.26-1-34	Hose, Rebecca L.	97,000	16,400	93,500	0	210	1			
66.82-1-22	Howell, Julie A.	108,000	13,500	104,500	0	210	1			
76.26-1-9	Juczak, James S.	117,300	16,500	117,300	0	411	1			
Page Totals	Parcels		37	15,611,900	1,673,300	15,541,600				

Parcel Id	Name	2018	2019		Res Pct	Prp Cls	O C	R S	T C	Account Nbr
		Total Av	Land Av	Total Av						
76.26-1-33	Kealy, Matthew	113,500	16,900	109,900	0	210	1			
66.82-1-10	Kessler, Carol A.	76,000	15,000	75,000	0	210	1			
76.26-1-31	Lewis, Wilfred F.	97,000	16,900	93,000	0	210	1			
76.26-1-22	Ludlow, Scott A.	132,000	13,500	127,000	0	210	1			
66.82-1-30	Mack, Steven E.	87,000	16,400	83,500	0	210	1			
66.82-1-36	Magro, Stefano	113,000	16,000	108,900	0	210	1			
76.26-1-32	Markiewicz, Graham Cooper	142,000	16,400	137,000	0	210	1			
76.26-1-41.1	Marshall, Jennifer L.	179,900	19,500	170,000	0	210	1			
76.35-1-1.3	Martin, Steven J.	129,900	23,300	129,900	0	210	1			
76.26-1-18	Massie, Scot E.	103,500	13,500	99,500	0	210	1			
76.26-1-26	Matos, Victor	99,500	14,000	95,900	0	210	1			
76.26-1-10	Meyers, Reinhart	149,900	16,900	140,500	0	210	1			
66.82-1-32	Miller, Matthew R.	134,000	15,300	129,900	0	210	1			
76.26-1-11	Milltown Apartments LLC	504,000	20,600	504,000	0	411	8			
66.82-1-3	Miterko, Andrew M.	99,500	15,700	94,000	0	210	1			
66.82-1-66	Mulvaney, Patrick J.	101,000	16,400	94,500	0	210	1			
76.26-1-21	NABE Irrevocable Trust	116,000	14,000	112,000	0	210	1			
76.34-1-1.1-602	National Grid	610,462	0	610,462	0	882	6			
582.00-12-111	National Grid	233,228	0	230,936	0	861	5			
682.00-12-111	National Grid	42,984	0	42,984	0	882	6			
682.00-12-112	National Grid	12,475	0	12,475	0	882	6			
682.00-12-113	National Grid	159,781	0	159,781	0	882	6			
682.00-12-115	National Grid	52,122	0	52,122	0	884	6			
682.00-12-116	National Grid	17,363	0	17,363	0	885	6			
76.26-1-45	Neesen, Thomas J.	159,000	19,500	150,000	0	210	1			
66.82-1-21	Newkirk, Zackary	97,000	15,000	92,500	0	210	1			
66.82-1-46	Olivo II, Joel J.	125,200	15,300	120,700	0	210	1			
76.26-1-39.3	Pais, John M.	103,000	19,000	98,500	0	210	1			
66.82-1-16	Pais, Marie D.	94,500	16,800	89,900	0	210	1			
76.26-1-36	Palladino, John	189,000	32,500	184,900	61	210	1			
76.26-1-39.1	Palladino, John	72,000	45,300	69,000	0	210	1			
66.82-1-56	Palmer, Ann Marie	79,000	16,300	75,500	0	210	1			
66.82-1-58	Palmer, Ann Marie C.	138,000	16,300	132,400	0	210	1			
76.26-1-17	Paquette, David S.	122,500	14,000	118,000	0	210	1			
66.82-1-41	Parker, John W.	114,000	15,000	109,500	0	210	1			
66.82-1-18	Parobeck, Betsy	89,900	15,000	85,000	0	210	1			
66.82-1-60	Peck, Barry	79,900	16,400	75,400	0	210	1			
Page Totals	Parcels	37	4,969,115	536,700	4,831,923					

Parcel Id	Name	2018	2019		Res Pct	Prp Cls	O C	R S	T C	Account Nbr
		Total Av	Land Av	Total Av						
66.82-1-31	Peck, Harry W.	121,000	16,100	115,500	0	210	1			
66.82-1-15	Piroli, Anne	105,000	16,800	99,900	0	210	1			
76.35-1-3	Piroli, Anne	17,400	17,400	17,400	0	311	1			
66.82-1-54	Potter, Adam L.	154,000	17,300	148,000	0	210	1			
66.82-1-59	Previty, Donald J.	99,500	13,400	95,700	0	210	1			
76.26-1-39.5	Pultorak, Edward G. Jr.	21,000	21,000	21,000	0	322	1			
76.26-1-40	Pultorak, Edward G. Jr.	84,300	20,900	81,000	0	210	1			
76.26-1-1	Reibert, Gary	98,000	21,100	93,500	0	270	1			
66.82-1-47	Reyes, Jarvis	117,000	18,600	112,900	0	210	1			
66.82-1-19	Ruff, Timothy R.	48,000	16,800	45,500	0	210	1			
66.82-1-43	Rutter, James Gerald	108,000	20,000	103,500	0	210	1			
66.82-1-1	Sanford, David M.	69,000	16,400	64,900	0	210	1			
76.26-1-25	Schroy, Dustin E.	167,000	18,800	159,000	0	210	1			
76.26-1-35	Secor, Katherine V.	101,000	22,600	97,000	0	210	1			
76.26-1-20	Shannon, Larry W.	112,000	13,400	108,500	0	210	1			
66.82-1-40	Shettleton, Carlton H.	107,000	20,400	102,500	0	210	1			
76.26-1-19	Smiley, Alice M.	105,000	13,000	100,000	0	210	1			
66.82-1-50	Smith, Logan M.	113,000	16,900	109,500	0	210	1			
66.82-1-52	Smith, Richard Eliz	110,500	17,800	106,000	0	210	1			
76.26-1-7	Smith, Stephen E.	144,700	18,800	138,000	0	210	1			
76.26-1-46	Spencer, Clifford Trudy	133,000	19,500	126,500	0	210	1			
76.26-1-8	St Ritas Roman Catholic Church	442,900	10,500	442,900	0	620	8			
582.00-94-111	Time Warner	5,699	0	5,452	0	869	5			
692.00-94-111	Time Warner Cable	491	0	491	0	835	6			
66.82-1-57	Titus, Matthew W.	114,900	16,800	109,900	0	210	1			
66.82-1-6	Turpin, Dennis	93,000	15,000	90,000	0	210	1			
66.82-1-25	Union Independent Church	159,900	7,500	159,900	0	620	8			
66.82-1-9	Vanhouter, Timothy P.	11,000	10,000	11,000	0	210	1			
76.26-1-50	Ventiquattro, Joseph A.	126,000	19,500	121,000	0	210	1			
76.26-1-39.2	Ventiquattro, Kirk A.	180,000	24,200	172,500	0	210	1			
76.26-1-13	Verbeke, Christina A.	88,000	14,000	85,500	0	210	1			
582.00-64-111	Verizon New York Inc	12,635	0	12,067	0	866	5			
682.00-64-111	Verizon New York Inc	14,418	0	14,737	0	831	6			
76.26-1-3	Wampler, Richard L.	179,000	34,000	169,900	0	210	1			
66.82-1-14	Warner, Daniel	85,500	15,000	79,900	0	210	1			
66.82-1-62	Wood, Gary B.	95,000	16,400	92,500	0	210	1			
66.82-1-27	Wormwood, Kelsey M.	115,900	17,400	110,500	0	210	1			
Page Totals	Parcels		37	3,859,743	577,300	3,724,047				

Parcel Id	Name	2018		2019		Res Pct	Prp Cls	O C	R S	T C	Account Nbr
		Total Av	Land Av	Total Av	Land Av						
66.82-1-13	Zando, Janet M.	109,000	15,000	104,000		0	210		1		
66.82-1-45	Zando, Joseph M.	129,900	15,800	124,700		0	210		1		
Village Totals	Parcels	150	28,798,658	3,612,100	28,336,070						

Parcel Id	Name	2018	2019		Res Pct	Prp Cls	O C	R S	T C	Account Nbr
		Total Av	Land Av	Total Av						
68.00-1-88.1	2096 Dennis LLC	20,900	20,900	20,900	0	320	1			
68.00-1-88.41	2096 Dennis LLC	16,700	16,700	16,700	0	311	1			
68.00-1-88.43	2096 Dennis LLC	19,900	19,900	19,900	0	311	1			
68.00-1-88.45	2096 Dennis LLC	15,600	15,600	15,600	0	311	1			
66.20-1-8	21st Mortgage Corporation	115,800	18,600	100,000	0	210	1			
86.07-1-5.2	Abbass, David	199,900	18,600	184,500	0	210	1			
77.00-1-11	Adair, Adam R.	135,500	13,900	126,000	0	210	1			
68.08-2-14	Alfredson, Nicolette M.	42,000	800	46,000	50	482	1			
66.00-2-21.8	Allen, John T.	26,900	17,800	26,900	0	270	1			
77.00-1-15.3	Allen, Rick S.	11,700	10,700	11,700	0	312	1			
67.00-1-1.32	Allington, Barbara A.	89,900	22,900	83,000	0	270	1			
78.06-1-20	Anderson, Charles P.	135,000	20,100	128,000	0	271	1			
68.11-1-31	Anderson, Dixie L.	133,400	18,300	127,000	0	210	1			
77.37-1-6.1	Arca, Janet M.	15,400	5,400	15,400	0	270	1			
86.00-2-16	Archer, Becky A.	115,000	21,500	109,500	0	210	1			
86.00-2-17.12	Archer, Becky A.	1,000	1,000	1,000	0	314	1			
77.00-1-65	Arndt, Lonnie R.	74,700	15,700	70,500	0	210	1			
68.08-2-8	Arnold, David	350,000	35,600	299,900	0	411	1			
76.44-1-33	Arnold, David M.	102,000	13,600	98,000	0	210	1			
76.44-1-39	Arnold, David M.	130,900	20,700	130,900	0	433	1			
76.44-1-40.2	Arnold, David M.	200	200	200	0	311	1			
68.00-1-30.1	Arnold, Lee	63,500	24,000	49,000	0	240	1			
68.08-1-18	Arnold, Wanda L.	44,900	14,300	44,900	0	210	1			
67.00-1-10.43	Arquitt, Steven P.	183,200	17,700	173,000	0	210	1			
67.00-1-14.1	Arquitt, Steven P.	600	600	600	0	311	1			
67.00-1-14.3	Arquitt, Steven P.	26,900	26,900	26,900	0	322	1			
78.00-2-20.4	Ashcraft, Vicki	119,500	18,200	109,000	0	210	1			
76.12-2-25	Ashley, Angel M.	86,000	13,100	79,000	0	210	1			
76.44-1-11.1	Astafan, Anne M.	64,000	20,000	64,000	0	483	1			
68.00-1-17.1	Astafan, John P.	84,500	68,200	84,500	0	312	1			
68.11-1-9.3	Aston, Nathan J.	115,900	20,400	109,000	0	210	1			
77.18-1-3.1	Atkins Irrev Family Prot Trust	14,300	14,300	14,300	0	322	1			
77.18-1-3.2	Atkins Irrev Family Prot Trust	182,700	18,700	169,900	0	210	1			
68.08-2-17	Aubin, Jos Cheryl	73,000	9,100	72,000	0	210	1			
68.00-1-74.4	Avallone, James J.	110,800	41,300	104,000	0	240	1			
68.00-1-75	Avallone, James J.	87,100	19,900	85,000	0	210	1			
67.00-1-14.2	Ayers, Eugene J. Jr.	96,900	20,800	114,900	0	210	1			
Page Totals	Parcels	37	3,106,200	676,000	2,931,600					

Parcel Id	Name	2018	2019		Res Pct	Prp Cls	O C	R S	T C	Account Nbr
		Total Av	Land Av	Total Av						
78.17-1-18	Ayres, George W.	242,000	22,500	236,000	0	240	1			
77.00-1-14	Babcock, Roy D.	128,700	17,100	118,000	0	210	1			
67.00-1-11	Backus, Steven W.	153,300	68,900	145,000	0	210	1			
76.44-1-29	Bagnato, Kathy Lynn	80,000	12,000	76,500	0	210	1			
76.44-1-21	Baker, Courtney E.	92,000	13,000	88,000	0	210	1			
78.06-1-21	Baker, Joshua J.	59,900	20,300	89,900	0	210	1			
58.00-1-11	Baker, Ronald J.	52,800	11,900	59,900	0	210	1			
68.08-2-60	Baker Trustee, Michael D.	800	800	800	0	311	1			
68.11-1-26.1	Ball, Michael J.	74,900	23,200	119,900	0	210	1			
68.08-2-1	Ball, Robert	149,900	16,900	137,000	0	210	1			
68.08-1-17	Ball, Stephen	104,000	13,900	98,000	0	210	1			
68.00-1-4.1	Ballou, Timothy B.	194,200	33,400	184,900	0	240	1			
68.00-1-4.4	Ballou, Timothy B.	22,100	22,100	22,100	0	322	1			
78.00-2-7.2	Bamberg, Christopher H.	143,900	19,400	139,900	0	210	1			
66.00-2-14	Bancroft, Kenneth J. III.	139,900	15,800	124,900	0	210	1			
66.00-2-5	Bancroft, Thelma M.	73,000	17,000	67,000	0	210	1			
86.00-2-15	Barboza, Christopher	81,000	24,300	78,000	0	240	1			
77.18-2-26	Barlow, Gary	81,000	7,500	72,500	0	220	1			
76.44-1-8	Barlow, Leon C.	106,500	15,000	102,500	0	210	1			
77.18-2-37	Barlow, Oliver	88,400	15,400	84,500	0	210	1			
78.06-1-28	Barnes, Charlene R.	4,800	4,800	4,800	0	314	1			
68.08-2-54.22	Barnes, Merle E.	35,600	8,900	35,600	0	210	1			
68.00-1-76	Barnhart, Danny L.	46,300	43,600	164,900	0	312	1			
78.00-2-9	Barnhart, William D.	99,000	73,000	98,000	0	116	1			
77.18-1-45	Barnhart, William Dean	89,900	22,100	82,900	0	210	1			
77.16-1-5	Barnhart, April J.	33,400	10,300	33,400	0	270	1			
68.08-1-24	Bauter, Steven	52,500	17,600	52,500	0	210	1			
77.14-1-8.2	Baxter, Doreen K.	47,600	8,700	45,000	0	210	1			
77.00-1-70.1	Bayliss, Andrew J.	40,900	7,800	40,900	0	312	1			
77.00-1-70.2	Bayliss, Andrew J.	146,000	14,200	144,000	0	210	1			
77.00-1-83	Bayliss, Andrew J.	69,900	35,000	60,000	0	416	1			
76.12-2-19	Bears, John A.	13,500	13,500	13,500	0	311	1			
76.12-2-5	Bears, John A. II.	92,500	14,500	89,900	0	210	1			
77.14-1-48	Bears, Malcolm J.	48,200	12,100	45,000	0	210	1			
86.12-1-36	Bebelheimer, Robert H.	174,900	18,300	165,900	0	210	1			
78.00-1-35	Becker, Joyce I.	156,300	18,600	147,500	0	210	1			
68.00-1-74.1	Beirman, Gary	29,600	29,600	29,600	0	322	1			
Page Totals	Parcels	37	3,249,200	743,000	3,298,700					

Parcel Id	Name	2018	2019		Res Pct	Prp Cls	O C	R S	T C	Account Nbr
		Total Av	Land Av	Total Av						
68.00-1-74.2	Beirman, Gary R.	93,500	22,200	88,000	98	210	1			
68.00-1-74.3	Beirman, Glen	109,400	22,000	104,000	0	210	1			
78.06-1-22	Beirman, James W.	6,000	6,000	6,000	0	311	1			
76.44-1-14	Beirman, Richard A.	149,900	13,800	143,700	0	210	1			
68.08-1-12.21	Beller, Glenn T.	26,500	26,500	26,500	0	322	1			
68.11-1-38	Benson, Peter J.	73,600	21,300	67,900	0	210	1			
78.06-1-25	Bierman, James W. Jr.	122,300	31,300	117,000	0	210	1			
68.08-2-58.2	Bigelow, Daniel J.	107,700	18,500	102,000	0	210	1			
68.00-1-15	Bigelow, Troy A.	44,000	21,500	44,000	0	210	1			
68.08-1-19	Bixby, William Robert Jr.	54,900	14,300	39,000	0	210	1			
76.12-2-21.1	BJ Connor Properties LLC	6,200	6,200	6,200	0	322	1			
78.17-1-20	BJ Connor Properties LLC	100	100	100	0	314	1			
86.00-2-12	BJ Connor Properties LLC	4,400	4,400	4,400	0	322	1			
86.00-2-13	BJ OConnor Properties LLC	15,500	15,500	15,500	0	322	1			
86.00-2-14	BJ OConnor Properties LLC	900	900	900	0	314	1			
77.18-1-53.1	Bjelke, Charlene G.	103,000	13,800	98,000	0	210	1			
77.18-2-10.1	BL Real Property LLC	71,700	7,500	67,000	0	210	1			
77.18-2-10.2	BL Real Property LLC	8,600	8,600	8,600	0	311	1			
77.18-2-11	BL Real Property LLC	24,500	10,300	24,500	0	270	1			
77.18-2-43.1	BL Real Property LLC	390,600	87,900	390,600	0	416	1			
78.06-1-29	Black River Real Estate LLC	152,000	19,000	143,500	0	210	1			
67.00-1-25	Blair, Karl G.	6,500	6,500	6,500	0	311	1			
77.00-1-35	Blair, Karl G.	51,200	12,500	49,000	0	210	1			
68.00-1-85	Blend, Robert P.	123,900	54,000	174,900	0	240	1			
68.00-1-90.422	Bliss, Mick A.	184,000	22,300	179,900	0	210	1			
86.00-2-34.3	Blunden, William M.	255,000	17,800	239,900	0	210	1			
68.08-2-11	Bolt, Peter G.	103,900	14,300	98,700	0	210	1			
77.18-1-29	Bookout, Edwin W.	12,500	12,500	12,500	0	330	1			
77.16-1-19	Borland, Lori	77,500	18,800	72,000	0	210	1			
77.16-1-20	Borland, Lori A.	24,900	24,900	24,900	0	322	1			
77.16-1-12	Boshart, Daniel V.	232,200	23,700	219,900	0	210	1			
78.00-1-36	Boshart, Daniel V.	213,400	19,700	201,000	0	210	1			
78.00-1-37.1	Boshart, Daniel V.	18,700	18,700	18,700	0	322	1			
78.00-1-38	Boshart, Daniel V.	7,600	7,600	7,600	0	322	1			
78.00-2-25.1	Brady, James P.	339,900	73,200	324,000	0	240	1			
78.00-2-25.4	Brady, James P.	13,400	10,000	10,000	0	311	1			
78.00-2-25.7	Brady, James P.	106,900	22,100	99,500	0	240	1			
Page Totals	Parcels	37	3,336,800	730,200	3,236,400					

Parcel Id	Name	2018	2019		Res Pct	Prp Cls	O C	R S	T C	Account Nbr
		Total Av	Land Av	Total Av						
68.00-1-86.5	Bradymore LLC	16,700	16,700	16,700	0	311	1			
68.00-1-86.7	Bradymore LLC	30,700	30,700	30,700	0	322	1			
78.06-1-26	Bradymore LLC	29,900	29,900	29,900	0	311	1			
68.11-1-24	Braithwaite, Amanda D.	9,900	9,900	9,900	0	314	1			
66.00-2-29.1	Brencher, Holger L.	207,000	45,400	194,900	0	240	1			
66.20-1-33	Brencher, Holger L.	70,300	15,000	65,000	0	210	1			
76.12-2-7	Brencher, Holger L.	98,400	8,500	93,000	0	210	1			
77.00-1-73	Brewer, Amanda L.	89,900	7,300	85,500	0	210	1			
68.11-1-28.1	Briggs, David W.	14,200	14,200	14,200	0	311	1			
77.00-1-66	Bringloe, Julia A.	134,000	16,400	124,000	0	210	1			
77.18-1-19	Britton, Kathleen	6,100	6,100	6,100	0	311	1			
77.18-1-18	Britton, Kathleen J.	30,900	8,800	30,900	0	270	1			
77.18-1-49	Britton Trustee, Patrick G.	152,000	19,300	146,000	0	210	1			
66.00-2-18	Brotherton, James	29,000	29,000	29,000	0	311	1			
66.00-2-21.7	Brotherton, James H.	254,900	64,800	239,900	0	240	1			
86.07-1-6	Brotherton, Vicki	129,900	8,900	122,500	0	210	1			
68.11-1-6.2	Brown, Alan M.	91,500	25,000	87,000	0	270	1			
68.08-2-49	Brown, John Jr.	30,000	11,400	30,000	0	210	1			
77.00-1-27	Broyles, Thomas E.	34,900	17,400	34,900	0	270	1			
66.00-2-2.2	Brzezinski, Max	1,000	1,000	1,000	0	314	1			
66.00-2-8	Brzezinski, Max	1,100	1,100	1,100	0	314	1			
66.00-2-10	Brzezinski, Max	38,100	14,700	38,100	0	210	1			
77.14-1-41.2	Buckingham, Dennis	3,700	3,700	3,700	0	314	1			
77.14-1-40	Buckingham, Dennis R.	100,900	10,300	92,000	0	210	1			
77.14-1-41.1	Buckingham, Dennis R.	30,500	10,400	30,500	64	270	1			
78.00-1-30	Buckingham, Michael F.	20,000	16,200	20,000	0	312	1			
77.14-1-45	Buckingham Trustee, Dennis	146,000	19,300	140,000	0	210	1			
68.00-1-88.21	Buckley, Thomas	152,300	21,900	148,000	0	210	1			
68.11-1-14	Buker, Robert A.	19,700	9,700	19,700	0	210	1			
68.08-2-13	Burke, Gary W.	39,900	11,400	39,900	0	210	1			
77.18-1-59	Burke, Gene M. III.	77,900	16,300	73,500	0	210	1			
68.08-1-6	Burke, James E.	105,400	21,400	99,500	0	210	1			
76.44-1-17	Burns, Charles L.	92,000	13,800	87,500	0	210	1			
68.00-1-5.2	Burns, Deana M.	227,300	46,100	219,900	0	240	1			
67.00-1-28	Burns, Malley	34,100	12,100	34,100	0	270	1			
68.00-1-68.3	Burr, Keith A.	81,200	14,500	73,900	0	210	1			
68.00-1-68.4	Burr, Mathew A.	46,500	14,500	46,500	0	270	1			
Page Totals	Parcels	37	2,677,800	643,100	2,559,000					

Parcel Id	Name	2018	2019		Res Pct	Prp Cls	O C	R S	T C	Account Nbr
		Total Av	Land Av	Total Av						
77.00-1-15.1	Bush, Calvin	38,900	35,900	38,900	0	312	1			
68.00-1-62	Bush, Jason J.	266,500	26,300	258,000	0	312	1			
78.00-1-28	Bush-Christman, Debra A.	106,900	20,300	103,400	0	210	1			
68.00-1-51	Buskey, David C.	74,100	53,300	74,100	0	105	1			
78.06-1-14	Buskey, David C.	145,200	16,700	136,000	0	210	1			
78.06-1-15	Buskey, David C.	115,500	9,800	109,500	0	210	1			
68.00-1-58	Butler, Mark C.	1,600	1,600	1,600	0	314	1			
68.08-2-52	Butler, Thomas A.	87,100	10,400	82,900	0	220	1			
68.11-1-34.1	Butler, Thomas A.	88,900	14,100	88,900	0	260	1			
68.11-1-34.2	Butler, Thomas A.	87,500	18,800	84,000	0	281	1			
68.08-2-43	Butler, Thomas A. Jr.	55,700	10,000	52,900	0	210	1			
86.07-1-1	Butler, Thomas Z. Jr.	88,000	9,500	82,000	0	210	1			
66.20-1-10	Butts, Linda	122,800	14,800	114,000	0	210	1			
86.12-1-5	Butts, Linda	83,900	12,500	83,900	0	210	1			
77.37-1-21	Butts, Linda R.	31,900	12,600	31,900	0	270	1			
77.18-1-42	Buzzell, Scott	3,300	3,300	3,300	0	314	1			
77.18-1-22	Buzzell, Scott S.	61,900	19,000	57,000	0	210	1			
77.18-1-43	Buzzell, Scott S.	135,300	9,700	124,500	0	210	1			
66.00-2-4.3	Buzzell, Stanley W.	1,700	1,700	1,700	0	314	1			
68.00-1-91.1	Byers, William T. IV.	197,400	20,800	192,000	0	210	1			
68.08-1-30	Cahill, Alvadore	5,000	3,700	5,000	0	312	1			
68.08-2-67	Calhoun, Jennifer A.	29,000	19,300	29,000	0	210	1			
86.07-1-7	Camidge, Douglas J.	109,000	11,200	104,500	0	210	1			
77.18-2-32	Camidge, Emerson Marion	56,000	13,400	52,000	0	210	1			
76.44-1-27	Camidge, James D.	78,000	13,800	74,500	0	210	1			
67.00-1-29	Camidge, Jesse W.	21,900	8,700	21,900	0	312	1			
67.00-1-30.1	Camidge, Sidney J.	85,200	21,800	80,000	93	210	1			
77.18-1-57	Campany Family Irrev Trust	28,000	18,600	28,000	0	312	1			
78.17-1-19	Campany Trustee, Larry P.	200	200	200	0	314	1			
77.00-1-10.2	Campbell, David	217,600	13,100	206,000	0	210	1			
68.00-1-77.1	Cannan, Allen A.	105,600	39,600	99,900	0	240	1			
68.00-1-77.2	Cannan, Scott A.	144,700	18,600	137,000	0	240	1			
78.00-1-6.6	Cannan, Scott A.	46,000	46,000	46,000	0	322	1			
68.00-1-77.3	Cannan, Victoria J.	75,900	17,700	71,000	0	270	1			
76.12-2-23.1	Carlisle, Christina	125,900	17,700	119,600	0	210	1			
76.12-2-23.2	Carlisle, Hugh T.	6,000	6,000	6,000	0	311	1			
58.00-1-4.2	Carlson, Wendy S.	119,300	18,900	109,600	0	210	1			
Page Totals	Parcels	37	3,047,400	609,400	2,910,700					

Parcel Id	Name	2018	2019		Res Pct	Prp Cls	O C	R S	T C	Account Nbr
		Total Av	Land Av	Total Av						
76.12-2-24.1	Carr, Joseph P.	700	700	700	0	314	1			
76.12-2-24.2	Carr, Joseph P.	182,100	17,200	181,000	0	210	1			
68.08-1-31	Carter, Richard A. Jr.	98,900	14,700	92,000	0	210	1			
86.00-2-32.4	Carthage CSD	1,000	1,000	1,000	0	314	8			
86.07-1-12	Carthage SNF Realty LLC	1,000	1,000	1,000	0	314	1			
77.00-1-46	Carthage Village of	10,900	10,900	10,900	0	593	8			
86.07-1-11	Carthage Village of	2,700	2,700	2,700	0	314	1			
77.18-1-20	Cemetery	8,000	8,000	8,000	0	695	8			
78.00-1-41.2	Cervini, Matthew J.	260,900	19,500	245,900	0	210	1			
78.00-1-41.1	Cervini, Susan Moran	220,600	50,400	209,900	0	240	1			
77.16-1-6	Chaffee, Diana L.	38,700	17,900	38,700	0	270	1			
68.00-1-42.1	Chaffee, Jeffrey A.	179,500	69,700	167,900	68	241	1			
78.00-2-2.2	Chaffee, Jeffrey A.	169,900	18,600	161,000	0	210	1			
78.00-2-3.1	Chaffee, Jeffrey A.	13,900	13,900	28,900	0	312	1			
78.00-2-4	Chaffee, Jeffrey Allen	27,600	27,600	27,600	0	322	1			
68.00-1-42.2	Chaffee, John A.	143,100	18,700	136,900	0	210	1			
66.00-2-2.1	Champion International Corp	9,500	9,500	9,500	0	330	1			
68.11-1-26.3	Chapman, Richard G.	174,500	21,100	169,900	0	210	1			
77.37-1-2	Charbonneau, John R.	244,100	8,500	39,900	0	662	8			
77.16-1-31	Charette, Richard D.	116,900	19,900	105,000	0	210	1			
77.16-1-22	Chartrand, Dennis	157,900	25,900	148,000	0	240	1			
68.11-1-7.2	Cheal, Timothy	115,100	21,600	112,000	0	210	1			
76.44-1-25	Childers, Pamela J.	94,500	13,800	90,000	0	210	1			
58.00-1-16	Childers, William A.	210,400	53,400	179,900	0	280	1			
66.00-2-23.1	Chisholm, Richard	181,700	23,700	172,000	0	240	1			
77.00-1-13	Christman, Ruth M.	19,100	9,200	19,100	0	210	1			
77.00-1-30.2	Cimarello, Peter Jr.	194,900	17,500	179,900	0	210	1			
77.00-1-30.1	Cimarello, Peter J. Jr.	24,100	14,000	24,100	0	240	1			
77.00-1-69	Clary, Patrick B.	85,300	12,700	81,500	0	210	1			
78.00-2-2.31	Clement, Rodney	254,900	40,600	243,000	0	210	1			
67.00-1-36.2	Clevenger, Courtney	16,000	14,000	16,000	0	270	1			
78.00-2-13.3	Clevenger, David T.	115,700	21,800	110,700	0	240	1			
86.00-2-32.233	Clouch, Michael Raymond	264,600	19,300	250,000	0	210	1			
68.00-1-3	Colucci, Mary Elizabeth	36,300	36,300	36,300	0	322	1			
68.00-1-46.2	Colwell, Shelbie L.	72,200	18,100	69,900	0	210	1			
77.00-1-25	Compo, Charles	70,000	13,500	68,000	0	210	1			
77.14-1-39	Cooper, Daniel J.	193,900	17,200	179,900	0	210	1			
Page Totals	Parcels	37	4,011,100	724,100	3,618,700					

Parcel Id	Name	2018	2019		Res Pct	Prp Cls	O C	R S	T C	Account Nbr
		Total Av	Land Av	Total Av						
76.44-1-7	Cooper, Regina M.	90,000	15,000	84,500	0	210	1			
68.08-2-66	Cork, Larry Paul Jr.	20,700	15,500	20,700	0	270	1			
58.00-1-26	Countryman, Janell D.	104,800	22,900	98,900	0	240	1			
68.11-1-35	Countryman, Terry W.	6,300	6,300	6,300	0	314	1			
86.07-1-14	Covey, Clifford Jr.	163,000	9,800	155,500	0	210	1			
77.00-1-64	Covey, Daniel	164,000	15,900	157,000	0	210	1			
77.00-1-86	Covey, Daniel	38,300	38,300	38,300	0	322	1			
77.37-1-10	Covey, Daniel C. Jr.	12,500	12,400	12,400	0	210	1			
77.18-2-2	Covey, Jeffrey A.	55,300	11,500	54,000	0	210	1			
77.18-2-3	Covey, Jeffrey A.	5,000	5,000	5,000	0	311	1			
77.18-2-35.2	Covey, Julie Anne	56,000	12,000	54,000	0	270	1			
77.00-1-79	Covey, Lon	2,800	2,800	2,800	0	314	1			
78.00-2-2.33	Cox, Nicholas L.	207,900	17,400	202,000	0	210	1			
67.00-1-30.4	Cross, Harry J.	49,900	17,700	49,900	0	270	1			
77.00-1-80	Crovitz, Michael	2,800	2,800	2,800	0	314	1			
77.18-2-14	Crump, Peter	76,500	9,000	72,000	0	210	1			
77.14-1-7.2	Crump, Peter M.	200	200	200	0	314	1			
77.14-1-14	Crump, Peter M.	8,500	8,200	8,200	0	311	1			
77.14-1-32	Crump, Peter M.	34,200	34,200	34,200	0	322	1			
77.18-2-1.2	Crump, Peter M.	2,100	3,500	3,500	0	314	1			
77.18-2-12.1	Crump, Peter M.	19,900	10,400	19,900	0	270	1			
77.18-2-12.2	Crump, Peter M.	18,500	14,400	18,500	0	270	1			
77.18-2-12.3	Crump, Peter M.	600	600	600	0	314	1			
77.18-2-13	CSX Transportation Inc	1,433,301	1,531,311	1,531,311	0	842	7			
78.17-1-3.2	Cummings , Barry	229,000	14,900	219,900	0	240	1			
67.00-1-1.1	Dangerfield, Terry D.	13,100	13,100	13,100	0	314	1			
67.00-1-1.4	Dangerfield, Terry D.	12,700	12,700	12,700	0	311	1			
68.08-1-4	Daniels, Frederick T.	69,900	21,900	65,000	0	210	1			
67.00-1-18	Davis, Danny K.	102,500	17,900	98,900	0	210	1			
86.12-1-8.2	Davis, Danny K.	76,000	7,800	72,500	0	210	1			
86.12-1-9	Davis, Danny K.	7,600	7,600	7,600	0	311	1			
78.00-1-26	Davis, Leonard	54,300	54,300	54,300	0	322	1			
67.00-1-10.1	Dawley, David	85,900	85,900	85,900	0	312	1			
77.16-1-9	Dea, Michael	14,100	14,100	14,100	0	322	1			
66.20-1-36	Deferiet Development LLC	115,000	115,000	115,000	0	843	1			
66.20-1-1	Deferiet Village of	25,600	12,000	25,600	0	652	8			
76.44-1-19	DeGray, Kevin	75,900	13,100	72,000	0	210	1			
Page Totals	Parcels	37	3,454,701	2,207,411	3,489,111					

Parcel Id	Name	2018	2019		Res Pct	Prp Cls	O C	R S	T C	Account Nbr
		Total Av	Land Av	Total Av						
68.00-1-1	DeGruccio, Nancy J.	29,900	17,300	29,900	0	270	1			
76.44-1-37	Deir, Costa T.	161,000	21,000	153,000	0	230	1			
78.00-2-6.4	Delles, Glenn L.	122,700	20,600	118,500	0	210	1			
68.11-1-7.3	Delles, James	241,700	23,400	247,900	0	210	1			
77.14-1-38	Delosh, Jeffrey M.	129,900	29,000	118,500	0	240	1			
68.00-1-40.2	DePuy, Kimberley M.	174,300	16,900	159,900	0	210	1			
77.14-1-1.1	Deshane, Brian J.	129,900	70,400	124,000	0	270	1			
77.16-1-3	Desjardins, Laurie S.	122,900	20,000	109,900	0	210	1			
76.12-2-21.21	Deutsche Bank National Trust	109,000	18,700	104,000	0	270	1			
77.14-1-17.8	Dobransky, Derek	101,300	14,000	97,000	0	210	1			
77.00-1-28	Dobransky, Phyllis	94,400	17,900	90,000	0	210	1			
77.00-1-29.4	Dobransky, Phyllis	6,800	6,800	6,800	0	314	1			
78.00-2-23.2	Doina, Jocelyn P.	13,800	13,800	13,800	0	314	1			
78.00-2-25.53	Doina, Jocelyn P.	97,900	28,100	95,500	0	240	1			
68.00-1-37	Donley, Kelly M.	136,800	17,700	134,900	0	210	1			
68.00-1-40.32	Donley, Rebecca E L		9,500	9,500	0	311	1			
76.12-2-15.7	Douglas, Stephen S.	100	100	100	0	314	1			
76.44-1-1.5	Douglas, Stephen S.	131,000	22,900	126,000	0	210	1			
68.00-1-10	Downey, Robert J.	142,900	18,000	138,900	0	210	1			
77.37-1-1	Druesedow, Denver Jr.	167,000	22,500	158,500	0	210	1			
77.18-2-41.1	Drysdale, Steven Alexander	189,900	20,400	181,000	0	210	1			
78.00-1-24	Duffer, Jane	179,900	34,400	170,000	0	240	1			
78.00-1-25	Duffer, Jane	5,300	5,300	5,300	0	322	1			
77.14-1-23	Duffer, Robert P. Jr.	116,400	9,100	110,000	0	210	1			
78.00-1-49.2	Dunckel, Earl B.	23,400	23,400	23,400	0	322	1			
77.00-1-78	Durant, Daniel	200	200	200	0	314	1			
86.00-2-32.22	Durham, Angelica Lynn	8,400	8,400	8,400	0	314	1			
78.00-1-27	Dusharm, Lawrence D.	110,000	18,700	102,000	0	210	1			
68.11-1-8.1	Dutch, Francis	47,700	18,500	44,900	0	270	1			
68.11-1-12	Dutch, Francis	14,400	12,000	12,000	0	311	1			
68.11-1-10	Dutch, Francis K.	26,800	13,900	26,800	0	312	1			
68.11-1-11	Dutch, Francis K.	112,200	16,200	108,000	0	210	1			
86.07-1-26	Dyer, Avery A. II.	185,000	19,400	183,000	0	210	1			
68.11-1-22	Dzialo, Stephen J. Jr.	199,900	26,400	189,000	0	210	1			
78.00-1-34	Eager, Karl F.	147,000	14,000	141,000	0	210	1			
78.00-2-6.6	Edwards, Eric J.	129,900	17,300	126,900	0	210	1			
78.00-2-5.3	Elliott, David R.	112,200	16,200	107,000	0	210	1			
Page Totals	Parcels		37	3,721,900	682,400	3,575,500				

Parcel Id	Name	2018	2019		Res Pct	Prp Cls	O C	R S	T C	Account Nbr
		Total Av	Land Av	Total Av						
78.00-2-5.2	Elliott, Debbie S.	126,700	19,100	120,000	0	210	1			
86.00-2-18.3	Elliott, Joseph E.	54,000	18,100	54,000	0	270	1			
66.20-1-19.41	Elliott, Kristi L.	115,000	16,200	120,200	0	210	1			
67.00-1-8.1	Elliott, Marshall E.	42,800	42,800	42,800	0	322	1			
78.00-2-5.1	Elliott, Richard B.	107,700	53,300	102,000	0	240	1			
68.00-1-43.1	Ellis, Andrew	161,200	53,700	154,900	0	240	1			
68.00-1-43.2	Ellis, Andrew M.	3,600	3,600	3,600	0	314	1			
78.00-1-19	Ellis, Edward	17,900	17,900	17,900	0	322	1			
68.00-1-29.2	Ellis, Edward L.	152,700	20,800	147,900	0	210	1			
78.00-1-44.2	Ellis, Edward L.	12,200	11,900	12,200	0	312	1			
66.00-2-21.4	Ellis, Penny A.	171,800	19,600	164,900	0	210	1			
66.00-2-21.9	Ellis, Thomas B.	10,500	10,500	10,500	0	314	1			
68.00-1-4.3	Elmer, Kathleen M.	59,000	28,600	79,900	0	312	1			
77.18-2-33.2	Ennis, Richard	121,900	14,400	115,000	0	230	1			
76.44-1-20	Ennis, William C.	83,900	13,000	80,000	0	210	1			
66.00-2-1	Erie Boulevard Hydropower LP	9,000	9,000	9,000	0	874	6			
76.12-2-18	Erie Boulevard Hydropower LP	13,000	13,000	13,000	0	821	6			
76.44-1-36	Erie Boulevard Hydropower LP	3,950,000	229,400	3,950,000	0	874	6			
77.14-1-42	Erie Boulevard Hydropower LP	33,000	33,000	33,000	0	874	6			
86.00-2-33	Erie Boulevard Hydropower LP	1,000	1,000	1,000	0	821	1			
78.00-1-1.2	Everly, Robert A.	46,800	46,800	46,800	0	322	1			
78.00-1-2	Everly, Robert A.	162,700	23,500	154,000	0	240	1			
67.00-1-33.2-602	Evolution Site Services LLC	200,000	0	200,000	0	837	1			
68.11-1-15	Face, Mark A.	158,300	23,600	151,000	0	240	1			
68.11-1-17.2	Face, Mark A.		23,800	31,300	0	312	1			
77.00-1-49.1	Fahsel, Lisa	148,400	23,000	139,900	97	240	1			
78.17-1-3.1	Fairchild, Skylar Aaron	224,900	20,600	203,000	0	210	1			
68.08-1-40	Farmer, Patrick F.	98,300	19,800	93,400	0	210	1			
86.12-1-8.1	Farney, Bruce F.	76,900	14,100	72,500	0	210	1			
68.08-1-53.1	Farr, Bradley G.	15,000	15,000	15,000	0	311	1			
68.08-1-52	Farr, Bradley	159,900	19,000	142,000	0	210	1			
68.08-1-39	Farr Irrevocable Trust	12,000	12,000	12,000	0	311	1			
68.08-2-20	Farr Irrevocable Trust	5,000	4,000	9,500	0	312	1			
68.08-1-33	Farr Trustee, Bradley	88,000	23,500	79,900	0	422	1			
68.08-2-16	Farr Trustee, Bradley	14,500	14,500	14,500	0	330	1			
77.18-1-21	Faunce, Martin J.	234,000	16,200	220,000	0	210	1			
77.18-1-51	Faunce, Martin J.	117,600	15,500	110,000	0	210	1			
Page Totals	Parcels		37	7,009,200	943,800	6,926,600				

Parcel Id	Name	2018	2019		Res Pct	Prp Cls	O C	R S	T C	Account Nbr
		Total Av	Land Av	Total Av						
77.18-1-53.21	Faunce, Stacy	6,700	6,700	6,700	0	311		1		
77.18-1-52	Faunce, Stacy J.	78,000	12,000	74,500	0	210		1		
77.00-1-49.2	Felker, Jack W.	400	400	400	0	314		1		
68.08-2-4	Ferencz, Jane	2,100	2,100	2,100	0	311		1		
68.08-2-6	Ferencz, Jane	41,000	15,200	41,000	0	210		1		
68.00-1-53.1	Fetterley, Maurice A.	39,900	39,900	39,900	0	240		1		
67.00-1-32	Fetterly, David A.	100,900	20,200	94,900	0	210		1		
68.08-1-11	Fisher, Andrew William	42,900	18,200	42,900	0	210		1		
76.44-1-35	Fitzgerald, Steven	138,000	18,600	132,500	0	210		1		
76.12-2-13.1	Fitzpatrick, Cindy L.	143,300	18,700	138,000	0	210		1		
76.12-2-13.2	Fitzpatrick, Cindy L.	1,200	1,200	1,200	0	310		1		
76.44-1-1.21	Fitzpatrick, Cindy L.	200	200	200	0	314		1		
76.44-1-1.22	Fitzpatrick, Cindy L.	400	400	400	0	314		1		
68.00-1-52	Fitzsimons, Douglas O.	45,500	36,900	45,500	0	312		1		
68.08-2-28	Flint, Mark W.	49,900	12,300	45,000	0	210		1		
78.00-1-6.3	Florence, Charles A.	303,600	48,300	280,000	0	240		1		
66.00-2-28	Foley, Stephen F.	155,700	11,100	138,700	0	210		1		
76.44-1-1.3	Foley, Stephen F.	21,300	2,800	21,300	0	312		1		
78.17-1-28	Forbes, Brian	104,000	13,400	99,900	0	210		1		
78.00-1-41.3	Forney, Virginia Cervini	141,500	25,200	134,000	0	210		1		
66.00-2-24	Foster, Danelle M.	94,900	18,700	90,200	0	210		1		
66.00-2-25	Foster, Kim M.	124,900	22,200	117,500	0	280		1		
77.00-1-7.1	Foster Family Trust	79,600	79,600	79,600	0	314		1		
66.00-2-19	Foster Trustee, Robert R.	26,500	26,500	26,500	0	322		1		
66.00-2-20	Foster Trustee, Robert R.	43,000	43,000	43,000	0	120		1		
76.12-2-16	Foster Trustee, Robert R.	1,200	1,200	1,200	0	314		1		
76.12-2-17	Foster Trustee, Robert R.	15,500	15,500	15,500	0	322		1		
76.44-1-1.4	Foster Trustee, Robert R.	12,700	12,700	12,700	0	311		1		
76.44-1-2	Foster Trustee, Robert R.	159,500	28,200	145,000	0	240		1		
76.44-1-40.1	Foster Trustee, Robert R.	14,000	14,000	14,000	0	322		1		
77.37-1-6.3	Foster Trustee, Robert R.	4,200	4,000	4,000	0	322		1		
77.37-1-6.4	Foster Trustee, Robert R.	11,900	12,000	12,000	0	311		1		
66.00-2-17	Foster Trustee, Ronald R.	15,000	15,000	15,000	0	311		1		
68.00-1-35.23	Fox, Cody F.	166,100	35,900	174,900	0	240		1		
78.00-2-25.3	Fox, Donald O. Sr.	61,800	15,500	60,000	0	210		1		
67.00-1-35	Fox, Jeffrey M.	162,000	32,200	151,000	0	210		1		
78.00-2-6.5	Fox, Marie	88,000	17,300	85,500	0	210		1		
Page Totals	Parcels		37	2,497,300	697,300	2,386,700				

Parcel Id	Name	2018	2019		Res Pct	Prp Cls	O C	R S	T C	Account Nbr
		Total Av	Land Av	Total Av						
78.06-1-9	Fox, Michael J.	149,900	21,500	141,000	0	210	1			
78.17-1-5	Fox, Timothy J.	116,000	22,100	109,000	0	270	1			
78.17-1-6	Fox Life Tenant, Jeannette L.	129,900	21,900	122,000	0	210	1			
68.08-2-68	Foy, Dorothy M.	41,500	13,900	40,000	0	210	1			
68.08-2-69.1	Foy, Kathleen Mary	15,000	10,000	15,000	0	210	1			
86.07-1-18	Frank Trustee, Vincent J.	118,000	6,000	112,000	0	210	1			
77.00-1-31	French, Ivan F. Jr.	63,600	15,500	60,000	0	210	1			
67.00-1-10.41	FTS Holdings LLC	114,500	18,600	106,900	0	210	1			
67.00-1-17	FTS Holdings LLC	74,400	12,000	72,600	0	210	1			
76.44-1-32.1	Fuller, Loretta A.	63,000	12,300	60,000	0	210	1			
78.00-2-6.8	Fuller, Paul A.	122,000	18,800	118,000	0	210	1			
78.00-2-6.9	Fuller, Paul A.	8,400	8,400	8,400	0	314	1			
78.00-2-11	Fuller, Scott	14,800	14,800	14,800	0	322	1			
78.00-2-15.4	Fuller, Scott	24,500	15,900	24,500	0	312	1			
68.00-1-63.4	Gadbaw, Justin	12,000	12,000	12,000	0	210	1			
68.00-1-63.2	Gadbaw, Kenneth W.	72,900	18,700	67,900	0	210	1			
68.00-1-64	Gadbaw, Kenneth W.	19,100	19,100	19,100	0	322	1			
68.00-1-63.1	Gadbaw, Kennth W.	15,000	15,000	15,000	0	311	1			
77.18-1-46.1	Gagnon, Ashley J.	82,900	21,100	79,900	0	210	1			
77.00-1-26	Gagnon, Brian A.	164,200	37,800	151,000	0	240	1			
77.14-1-4	Gagnon, Mary Ellen	97,500	18,600	93,500	0	270	1			
77.18-1-47	Gamble, Christopher J.	98,900	22,200	93,500	0	210	1			
77.18-1-24.2	Gamble, Jeffery W.	224,900	13,600	236,500	0	210	1			
77.18-1-26	Gamble, Richard	102,100	8,100	97,500	0	210	1			
77.00-1-7.7	Gamble, Richard W.	14,000	14,000	14,000	0	311	1			
77.18-1-25.1	Gamble, Richard W.	68,900	10,300	64,900	0	210	1			
77.18-1-25.2	Gamble, Richard W.	54,900	14,100	52,000	0	210	1			
77.18-1-48.1	Gamble, Steven R.	195,900	20,400	185,000	0	210	1			
77.18-1-48.2	Gamble, Steven R.	5,000	5,000	5,000	0	311	1			
77.18-1-24.1	Gamble Distributors Inc	1,200	1,200	1,200	0	314	1			
77.18-1-27	Gamble Distributors Inc	201,700	12,500	201,700	0	455	1			
77.18-1-28	Gamble Distributors Inc	155,400	25,500	155,400	0	449	1			
77.18-1-30.4	Gamble Distributors Inc	1,400	1,400	1,400	0	330	1			
77.18-1-35	Gamble Distributors Inc	9,700	8,100	9,700	0	438	1			
68.11-1-8.2	Gandia, Deann R.	99,600	22,200	105,000	0	210	1			
78.00-1-6.2	Ganem, Raymond G.	195,500	22,500	225,000	0	210	1			
78.00-1-6.56	Ganem, Raymond G.	10,500	10,500	10,500	0	311	1			
Page Totals	Parcels	37	2,958,700	565,600	2,900,900					

Parcel Id	Name	2018	2019		Res Pct	Prp Cls	O C	R S	T C	Account Nbr
		Total Av	Land Av	Total Av						
66.20-1-31	Gardner, Denise L.	60,000	6,300	54,900	0	210	1			
77.14-1-44	Garrett, Charlotte A.	112,900	17,500	108,000	0	210	1			
77.18-2-42	Gates, Brandi	28,200	18,900	28,200	0	271	1			
77.18-1-10	Gates, Jessica L.	88,900	17,500	82,000	0	210	1			
68.08-2-33	Gates, Ricky D.	75,800	9,200	71,000	0	210	1			
86.12-1-20	Gates, Walter N.	56,900	17,000	54,900	0	210	1			
78.00-1-23.1	Gates, William R.	62,100	36,600	62,100	0	270	1			
77.16-1-1	Gates Trustee, Timothy P.	128,900	26,200	123,000	95	240	1			
67.00-1-10.8	Gebo, Daniel F.	69,500	19,800	77,000	0	210	1			
86.07-1-31	Gebo, Steven Roger	84,000	27,000	79,900	0	240	1			
77.00-1-85.3	Genito, Anthony C.	90,200	30,400	84,000	0	240	1			
77.00-1-85.4	Genito, Anthony J.	107,200	11,900	100,000	0	210	1			
78.17-1-14	Genter, Donald L.	57,000	22,300	57,000	0	270	1			
77.14-1-2.1	Genter, Joseph F.	43,900	24,200	43,900	0	270	1			
76.44-1-12	Genuine Homes LLC	239,000	22,000	124,000	17	418	1			
78.00-2-1.1	Genuine Homes LLC	144,700	18,700	138,000	0	210	1			
58.00-1-2.1	Gerber, Bryan	2,700	2,700	2,700	0	314	1			
58.00-1-2.2	Gerber, Bryan	1,100	1,100	1,100	0	314	1			
58.00-1-2.4	Gerber, Bryan	100	100	100	0	311	1			
68.08-1-48.1	Gerber, Bryan	17,900	11,200	17,900	0	270	1			
68.08-2-50	Gerber, Bryan	52,400	8,200	49,000	0	210	1			
68.11-1-4	Gerber, Bryan	7,900	6,900	7,900	0	312	1			
68.11-1-13	Gerber, Bryan	34,000	16,100	34,000	0	270	1			
68.11-1-7.1	Gerber, Bryan S.	199,400	21,600	180,000	0	210	1			
58.00-1-18	Gerber, Cyrena C.	9,000	9,000	9,000	0	322	1			
58.00-1-18.-701	Gerber, Cyrena C.	123,600	21,600	114,900	0	210	1			
68.08-1-49	Gerber, Shari A.	65,900	14,600	61,000	0	210	1			
76.44-1-18	Gibbons, Marsha A.	87,000	12,700	83,500	0	210	1			
77.14-1-3.1	Gibbons, Ronald J.	113,800	22,000	104,900	0	270	1			
67.00-1-10.3	Gibeau, Dave A. II.	96,600	18,500	94,000	0	210	1			
67.00-1-15	Gibeau, Diane S.	62,000	19,200	59,900	0	270	1			
78.17-1-23	Gibeau, Donald R.	146,000	18,500	139,900	0	210	1			
77.14-1-10	Gifford, Shelley K.	37,900	18,700	37,900	0	270	1			
78.00-2-15.2	Giles, Robert D.	139,900	18,000	139,000	0	210	1			
68.08-1-22.1	Gill, Bartlett Jr.	15,900	15,800	15,900	0	475	1			
68.08-2-15.2	Gill, Bartlett E. Jr.	25,000	13,200	25,000	0	433	1			
68.11-1-3	Gill, Bartlett E. Jr.	57,700	15,300	57,700	0	210	1			
Page Totals	Parcels	37	2,745,000	610,500	2,523,200					

Parcel Id	Name	2018	2019		Res Pct	Prp Cls	O C	R S	T C	Account Nbr
		Total Av	Land Av	Total Av						
68.08-1-8	Gill, Bartlett Alice	92,000	19,100	82,000	0	210	1			
68.08-1-1	Gill, Kyle	58,000	11,600	56,000	0	210	1			
68.08-1-2	Gill, Kyle	59,700	17,500	56,000	0	210	1			
68.08-1-5	Gill, Kyle	35,000	17,000	35,000	0	312	1			
77.00-1-7.6	Gilligan, Mary Ann	209,000	21,900	198,000	0	240	1			
78.00-1-43	Gilmore, Jason	5,900	5,900	5,900	0	322	1			
77.00-1-33	Ginyard, Kimberly M.	163,900	49,000	152,000	0	240	1			
78.00-2-25.51	Girard, William R.	148,000	50,800	143,500	0	210	1			
67.00-1-30.2	Glider Oil Company Inc	267,500	29,700	267,500	0	331	1			
67.00-1-30.2-301	Glider Oil Company Inc	7,000	0	7,000	0	474	1			
77.18-1-54	Goeman, Randall L.	136,900	21,800	130,000	0	210	1			
68.08-1-38	Going, Lauren	103,900	11,800	101,000	0	210	1			
78.17-1-24	Gokey, Donald P.	116,000	18,700	111,000	0	210	1			
78.17-1-25	Gokey, Donald P.	3,800	3,800	3,800	0	314	1			
68.08-2-26.1	Goldthrite, Patrick	84,700	19,800	79,900	0	210	1			
68.08-2-32	Gonzalez, Mosiah E. Sr.	124,800	11,100	118,600	0	210	1			
77.14-1-16	Gooden, Cheryl Marie	50,900	12,500	50,900	0	270	1			
78.00-1-23.3	Goodspeed, Mary L.	112,500	17,800	108,900	0	270	1			
67.00-1-21	Gormley, Robert	21,500	20,000	21,500	0	474	1			
67.00-1-20.1	Gormley, Robert A.	125,600	102,600	125,600	0	312	1			
68.08-2-10	Graham, John E.	94,600	11,200	99,500	0	210	1			
68.08-2-54.21	Graves, Kenneth Doane	28,800	8,900	28,800	0	270	1			
78.06-1-6	Grawe, Richard	20,100	11,100	20,100	0	312	1			
78.06-1-7	Grawe, Richard	96,800	10,100	91,000	0	210	1			
78.00-2-13.1	Green, William E.	228,000	31,900	219,900	0	210	1			
68.00-1-35.21	Greene, Darrin	25,200	25,200	25,200	0	311	1			
68.00-1-35.22	Greene, Darrin	132,600	18,900	125,500	0	210	1			
78.00-2-23.1	Greenfield, Richard C.	7,500	7,500	7,500	0	314	1			
66.00-2-4.43	Groff, Terry N.	110,000	110,000	110,000	0	721	1			
77.14-1-35	Grove, Natasha L.	77,800	12,900	72,900	0	210	1			
68.00-1-68.1	Gunderson, David J.	167,900	24,700	162,000	0	240	1			
77.37-1-11	Guszkowski, Lawrence	100,000	12,500	96,000	0	210	1			
77.14-1-12	Guyette, Greg	78,700	13,400	74,000	0	210	1			
77.14-1-13	Guyette, Greg S.	6,700	6,700	6,700	0	311	1			
77.37-1-12	H&S Property Professionals LLC	99,500	16,500	99,500	0	411	1			
78.00-1-6.54	Haak, Jennifer Lee-Ann	228,900	19,100	219,000	0	210	1			
58.00-1-4.1	Haas, Eric B.	82,400	19,200	76,300	0	210	1			
Page Totals	Parcels		37	3,512,100	822,200	3,388,000				

Parcel Id	Name	2018	2019		Res Pct	Prp Cls	O C	R S	T C	Account Nbr
		Total Av	Land Av	Total Av						
77.16-1-13	Habermann, Christopher J.	151,000	17,800	145,000	0	210	1			
86.00-2-22.1	Haines, Roger	12,200	12,200	12,200	0	311	1			
86.00-2-22.2	Haines, Roger	14,200	10,200	14,200	0	312	1			
86.00-2-19	Haines, Roger D.	15,600	15,600	15,600	0	322	1			
86.00-2-23.2	Haines, Roger D.	9,500	9,500	9,500	0	322	1			
77.14-1-9	Hajdasz, Edith	9,200	8,000	9,200	0	270	1			
67.00-1-22	Hall, Belva R.	119,000	41,400	109,000	25	421	1			
86.12-1-32	Hall, Jaime N.	12,900	10,900	12,900	0	210	1			
86.12-1-33	Hall, Jaime N.	70,000	8,400	64,900	0	210	1			
67.00-1-27.2	Hall, Justin R.	136,200	17,300	128,900	0	210	1			
77.18-1-13	Hall, Michael J.	179,900	14,900	167,000	0	210	1			
78.17-1-27	Hall, Michael R.	189,900	18,900	177,000	0	210	1			
77.18-1-4	Hall, Richard M.	51,700	13,700	36,900	0	210	1			
77.00-1-15.2	Hall, Ronald R. Jr.	5,000	5,000	5,000	0	314	1			
77.16-1-18	Hall, Ronald R. Jr.	91,900	18,600	85,000	0	210	1			
76.44-1-34	Hallsworth, Tracey L.	84,000	13,600	81,000	0	210	1			
68.11-1-28.3	Hamblin, John	249,100	34,100	236,000	0	240	1			
77.16-1-17	Hansen, Jeffrey A.	85,900	13,200	80,000	0	210	1			
77.16-1-32	Happy-Land Gifts	900	900	900	0	314	1			
77.18-2-29	Hardy, Jon	64,000	7,300	61,000	0	210	1			
86.12-1-11	Hardy, Raymond	84,900	12,500	80,000	0	210	1			
67.00-1-10.42	Harper, Thomas B.	123,300	18,500	113,900	0	210	1			
76.44-1-24	Hartle, Ricky J.	86,000	13,800	81,500	0	210	1			
66.20-1-15	Hartley, Joseph C.	132,100	18,400	124,000	0	210	1			
68.00-1-4.2	Harvey, Benjamin S.	193,100	17,700	180,000	0	210	1			
77.00-1-87	Hatcher, Timothy W.	22,700	22,700	22,700	0	322	1			
78.00-1-6.53	Haury, Garrett Robert	218,000	18,800	210,000	0	210	1			
66.20-1-30	Hawk, Johnathan C.	34,900	18,600	34,900	0	210	1			
66.20-1-29	Hawk, Johnathon	22,000	22,000	22,000	0	330	8			
86.07-1-17	Hebert, Seth M.	149,900	13,500	142,500	0	210	1			
68.08-1-25.21	Hebert, Troy P.	400	400	400	0	314	1			
68.08-1-25.23	Hebert, Troy P.	100	100	100	0	311	1			
68.08-2-27.2	Hebert, Troy P.	2,000	2,000	2,000	0	311	1			
77.00-1-7.8	Heckman, Peter S.	149,800	24,200	142,000	0	210	1			
68.08-1-21	Helmer, James B.	18,600	18,500	18,600	0	210	1			
86.12-1-27	Henderson, James S.	84,900	12,900	79,900	0	210	1			
77.00-1-29.2	Henderson Fam Rev Trust, William L.	5,900	5,900	5,900	0	314	1			
Page Totals	Parcels	37	2,880,700	532,000	2,711,600					

Parcel Id	Name	2018	2019		Res Pct	Prp Cls	O C	R S	T C	Account Nbr
		Total Av	Land Av	Total Av						
67.00-1-5.3	Highers, Eric T.	293,800	101,900	279,900	0	210	1			
78.06-1-1	Highers, Eric T.	93,700	16,900	89,900	0	240	1			
78.00-1-31.1	Hill, Sandra J.	109,000	23,100	104,000	0	240	1			
78.00-1-31.2	Hill, Sandra J.	204,900	19,400	203,000	0	240	1			
68.00-1-56	Hillsboro Inlet LLC	1,400	1,400	1,400	0	314	1			
67.00-1-24	Hinman, Ralph C. Jr.	189,900	17,300	180,000	0	210	1			
67.00-1-10.51	Hoffman, Charles W. Jr.	212,900	22,700	199,900	0	210	1			
67.00-1-10.52	Hoffman, Charles W. Jr.	10,500	10,500	10,500	0	322	1			
78.17-1-41	Hoffman, Harley	1,500	1,500	1,500	0	314	1			
86.00-2-5	Hoffman, Harley	51,900	51,900	51,900	0	120	1			
86.00-2-7	Hoffman, Harley	34,900	34,900	34,900	0	322	1			
86.00-2-8.1	Hoffman, Harley E.	23,000	23,000	23,000	0	322	1			
86.00-2-8.2	Hoffman, Harley E.	195,000	45,500	189,500	0	240	1			
78.17-1-36.1	Hoffman, Katherine E.	89,900	18,800	89,900	0	210	1			
77.00-1-16.21	Hoffman, Randy W. Jr.	11,100	11,100	11,100	0	322	1			
77.00-1-16.22	Hoffman, Randy W. Jr.	97,000	20,800	94,000	0	210	1			
78.00-2-3.22	Hofmann, Richard G.	199,500	20,800	190,500	0	210	1			
78.00-1-1.1	Hollingsworth, Thomas E.	80,300	80,300	80,300	0	322	1			
77.18-2-21	Holton, Amber D.	63,100	9,800	59,900	0	210	1			
78.00-1-7.1	Holtz, Wanda S.	164,900	49,100	151,000	0	240	1			
77.18-1-2	Holzle, Kevin M.	151,000	8,900	142,000	0	210	1			
* 68.11-1-17	Homan, Kathleen F.	28,800	23,800	28,800	0	210	1			
* 68.11-1-17.-702	Homan Trustee, Kathleen	185,700	44,100	185,700	0	220	1			
68.11-1-17.1	Homan Trustee, Kathleen		42,100	177,900	0	220	1			
66.00-2-22	Hoover, David E.	111,700	24,700	104,000	0	210	1			
66.20-1-20	Hoover, David E.	39,600	15,600	38,500	0	210	1			
68.08-1-47	Howard, John A.	95,000	16,600	90,000	0	270	1			
77.16-1-15.2	Howe, John R.	198,000	18,700	189,000	0	210	1			
68.00-1-90.121	Howe, Karen	180,800	23,300	170,000	0	240	1			
86.12-1-24	Howland, Edmond	1,000	1,000	1,000	0	311	1			
58.00-1-8	Howland, Louis	12,000	12,000	12,000	0	311	1			
78.00-2-6.7	Howland, Richard J.	109,900	21,200	105,500	0	240	1			
78.00-2-6.1	Howland, Richard J. Jr.	128,700	23,700	122,000	0	240	1			
77.00-1-75	Huang, Tim	200	200	200	0	314	1			
77.00-1-77	Huang, Tim	54,900	500	51,000	0	210	1			
78.00-2-15.3	Hubbard, Keith A.	3,700	3,700	3,700	0	314	1			
66.20-1-19.1	Hugo, William H. Jr.	100	100	100	0	311	1			
Page Totals	Parcels	35	3,214,800	793,000	3,253,000					

Parcel Id	Name	2018	2019		Res Pct	Prp Cls	O C	R S	T C	Account Nbr
		Total Av	Land Av	Total Av						
66.20-1-19.2	Hugo, William H. Jr.	159,900	14,400	148,000	0	270	1			
66.20-1-19.42	Hugo, William H. Jr.	500	500	500	0	311	1			
86.07-1-5.1	Hutchins, Gary L.	189,000	20,000	182,000	0	210	1			
77.00-1-81	Intorcia, Linda A.	109,900	17,900	100,500	0	210	1			
68.00-1-90.9	Intorcia, Michael	13,100	13,100	13,100	0	314	1			
77.37-1-9	Intorcia, Shane M.	97,000	12,300	92,500	0	210	1			
68.08-1-45	Intorcia, Thomas A.	71,900	10,300	69,000	0	210	1			
68.08-2-47.1	Intorcia, Travis Lee	39,900	10,200	45,000	0	210	1			
68.08-1-53.2	lozzo, Anthony	2,000	2,000	2,000	0	311	1			
67.00-1-33.2	Irish Settlement LLC	159,000	50,000	159,000	0	447	1			
67.00-1-34	Irish Settlement LLC	12,000	12,000	12,000	0	311	1			
58.00-1-12	Ison, Brandon Earl	7,700	7,700	7,700	0	314	1			
66.00-2-21.2	Ixtlahuac, Ernie A.	296,000	17,200	280,000	0	210	1			
77.14-1-6	Jackson, Elizabeth	17,000	14,400	17,000	0	270	1			
76.44-1-6	Jayhoz LLC	90,500	15,000	86,400	0	210	1			
68.00-1-65	Jeff Co Ind Dev Agency	19,256	21,513	21,513	0	842	8			
78.00-2-21	Jeff Co Ind Dev Agency	61,872	69,123	69,123	0	842	8			
86.00-2-6	Jeff Co Ind Dev Agency	85,016	94,979	94,979	0	842	8			
68.08-2-15.1	Jefferson County of	400	400	400	0	330	1			
68.08-2-58.1	Jefferson County of	200	200	200	0	311	1			
86.00-2-32.1	JEG Properties LLC	238,500	65,300	238,500	0	112	1			
86.00-2-34.2	JEG Properties LLC	17,400	17,400	17,400	0	311	1			
86.00-2-34.41	JEG Properties LLC	129,900	129,900	129,900	0	322	1			
76.12-2-11	Jeziorski, Michael N.	120,400	9,500	113,000	0	210	1			
77.18-2-22	Joels, Frederick M.	2,000	2,000	2,000	0	311	1			
77.18-2-23	Joels, Frederick M.	38,000	5,500	38,000	0	270	1			
86.07-1-21	Johnson, Gary W.	149,900	13,600	141,000	0	210	1			
86.12-1-12.2	Johnson, Michele	114,000	18,500	108,500	0	210	1			
78.00-2-3.21	Johnson, Steffen D.	146,300	24,700	139,900	0	240	1			
78.00-2-19	Jolley, Lisa M.	80,200	28,800	76,000	0	210	1			
78.17-1-1	Jones, Casey	61,000	26,300	57,000	0	240	1			
77.14-1-5.1	Jones, Donald L. Sr.	37,200	20,800	37,200	0	240	1			
78.17-1-4	Jones, John D.	184,000	21,200	178,000	0	210	1			
86.07-1-19	Jones, John G. II.	137,000	9,000	131,000	0	210	1			
68.11-1-27	Jones, Paul A.	116,600	22,500	112,000	0	210	1			
78.00-1-6.52	Joseph, Siliana	214,000	18,900	200,000	0	210	1			
77.18-1-30.1	Kalin, Jennifer	25,300	10,200	25,300	99	312	1			
Page Totals	Parcels	37	3,243,844	847,315	3,145,615					

Parcel Id	Name	2018	2019		Res Pct	Prp Cls	O C	R S	T C	Account Nbr
		Total Av	Land Av	Total Av						
77.18-1-30.2	Kalin, Jennifer	149,500	12,900	140,000	0	210		1		
86.07-1-23	Kaufman, Kathy L.	118,000	22,500	112,000	0	240		1		
68.00-1-45.2	Keegan, Robert J.	44,500	17,600	44,500	0	270		1		
86.00-2-3	Kehoe, Leo P.	33,200	33,200	33,200	0	322		1		
67.00-1-13	Kell, Molly B.	189,700	13,000	180,000	0	210		1		
68.08-2-27.1	Kellar, Robin A.	109,900	20,000	105,000	0	210		1		
86.00-2-32.232	Keller, Sean Robert	245,500	18,800	245,500	0	240		1		
86.00-2-32.236	Keller, Sean Robert	12,900	12,900	12,900	0	311		1		
78.00-2-16	Kempney, Keith B.	20,800	20,800	20,800	0	322		1		
68.11-1-5	Kenwell, Brian	116,300	17,700	104,600	0	210		1		
68.00-1-60	Keough, Charles E.	6,800	6,800	6,800	0	322		1		
78.06-1-13	Kieffer, Justin	144,000	19,000	135,000	0	210		1		
78.00-1-20.4	Kilbourn, David M.	96,400	24,300	92,000	0	210		1		
68.08-2-70	Kilbourn, Margaret S.	91,700	18,000	114,900	0	210		1		
77.18-1-58	Kilburn, Matthew J.	59,900	21,700	58,000	0	270		1		
68.00-1-90.62	Kimple, Jeffrey	259,900	30,100	247,800	0	240		1		
68.11-1-25	King, Wilbert N. Jr.	202,600	22,100	194,500	0	210		1		
77.18-2-27	Kirch, Dewey James	89,900	12,600	84,500	0	210		1		
66.00-2-3	Kochubinski, Vincent J.	92,500	33,600	86,800	71	240		1		
77.14-1-43	Kohler, Donald J.	134,900	17,100	127,500	0	210		1		
78.00-1-37.2	Kopatz, Donald Jr.	159,900	20,900	174,900	0	210		1		
66.20-1-32	LaBrake, Peter	24,300	5,800	24,300	0	210		1		
76.44-1-23	Lacey, Ellen	75,000	14,000	71,000	0	210		1		
77.14-1-25	Lacomb, Christopher R.	76,200	19,200	72,000	0	280		1		
68.00-1-90.61	Lacomb, Joseph M.	79,900	20,900	77,000	0	210		1		
68.00-1-45.1	Lagraff, Steven	139,500	74,200	132,000	0	280		1		
67.00-1-2.1	LaGrow, Darrel	45,700	32,700	45,700	0	240		1		
77.00-1-15.1-301	Lamar Outdoor Advertising	4,500	0	4,500	0	474		1		
86.07-1-15	Lambert, Keith L.	187,000	9,200	180,000	0	210		1		
* 68.00-1-40.3	Lampson, Mark G.	149,900	67,900	149,900	0	240		1		
68.00-1-40.31	Lampson, Mark G.		57,900	134,900	0	240		1		
86.07-1-13	Lane, Calvin John	2,700	2,700	2,700	0	322		1		
86.07-1-9	Langevin Life Tenant, Gilles J.	134,000	24,200	127,000	0	240		1		
86.07-1-10	Langevin Life Tenant, Gilles J.	1,300	1,300	1,300	0	314		1		
86.07-1-4	Laquidari Trustee, Kathleen	128,000	15,400	122,000	0	210		1		
78.06-1-8	Laroche, Alexander Lee	147,700	15,600	140,000	0	210		1		
68.08-1-13	LaRock, Troy H.	75,200	16,500	71,400	0	210		1		
Page Totals	Parcels	36	3,499,800	725,200	3,527,000					

Parcel Id	Name	2018	2019		Res Pct	Prp Cls	O C	R S	T C	Account Nbr
		Total Av	Land Av	Total Av						
68.00-1-29.4	Latremore, Bryan	155,400	18,200	148,900	0	210	1			
68.00-1-29.5	Latremore, Donald	8,800	8,800	8,800	0	322	1			
68.00-1-29.3	Latremore, William J.	100	100	100	0	311	1			
78.17-1-2	Lavalley, Kurtis W. Jr.	183,400	27,300	179,900	0	240	1			
78.00-1-20.1	LaVanha, Duane V. Jr.	80,300	21,500	78,500	0	240	1			
68.00-1-31.1	Lavanha, Gary	115,300	20,000	107,000	0	210	1			
68.11-1-19	Lavanha, Gary D.	43,000	17,800	42,000	0	270	1			
68.00-1-2.2	LaVine, Phillip	42,400	42,400	42,400	0	240	1			
68.00-1-89	LaVine, Phillip	11,700	11,700	11,700	0	322	1			
77.00-1-76.2	Lawton, Edwin J. Jr.	188,400	14,800	171,000	0	210	1			
68.08-2-19	Lawton, Kelly Sue	58,800	9,000	57,000	0	485	1			
76.12-2-6	Lawton, Kevin G.	104,300	7,900	99,900	0	210	1			
68.00-1-70.1	Lawton, Roger C. Jr.	82,300	28,300	79,900	0	280	1			
58.00-1-13	Lawton, Roger C. Sr.	54,500	18,900	49,000	0	210	1			
66.20-1-11	Lazore, Arnold J.	120,000	24,200	111,000	0	210	1			
67.00-1-31	Leap, Teresa	198,000	20,300	190,000	0	210	1			
68.00-1-88.42	Leddy, Derek	31,600	31,600	31,600	0	311	1			
66.00-2-12.2	Leddy, Patrick A.	7,200	7,200	7,200	0	314	1			
76.44-1-5	Lee, Brook G.	155,700	14,600	149,900	0	210	1			
68.00-1-88.44	Leeson, Brett M.	29,000	29,000	29,000	0	311	1			
86.12-1-4.1	LHU Land Parcel LP	39,800	39,800	39,800	0	311	1			
86.12-1-3	LHU Whispering Woods LP	1,200,000	53,800	1,200,000	0	411	1			
68.08-1-34	Lime Corner LLC	6,500	6,500	6,500	0	411	1			
68.11-1-16	Limerick, Nicholas A.	124,900	13,000	122,000	0	210	1			
76.12-2-8	Lincoln, Frederick E.	125,900	18,500	115,000	0	210	1			
78.00-1-6.42	Lindgren, Dale C.	239,900	20,200	229,000	0	240	1			
78.00-1-6.41	Lindgren, Dale C.	31,400	29,400	31,400	0	312	1			
66.00-2-4.2	Lints, Karen P.	91,400	17,400	82,000	0	210	1			
77.18-2-28	LKM Holdings, LLC	82,900	9,600	75,500	0	210	1			
68.00-1-44	Lobach, Charles F.	130,000	118,400	130,000	0	312	1			
77.18-1-1	Locy, Daniel M.	164,400	20,200	151,000	0	210	1			
76.44-1-16	Loeffler, James P.	91,000	13,800	85,900	0	210	1			
68.08-2-21	Love, Erlene S.	66,700	11,100	62,000	0	210	1			
77.14-1-24	Lowe, Joseph D.	178,800	15,600	167,900	0	210	1			
66.20-1-37	Lozo, Todd A.	9,800	9,800	9,800	0	314	1			
77.00-1-47	Lyndaker, Howard P. III.	15,800	15,800	15,800	0	322	1			
86.07-1-2.1	Lyndaker, Howard P. III.	145,000	19,300	137,000	0	210	1			
Page Totals	Parcels		37	4,414,400	805,800	4,255,400				

Parcel Id	Name	2018	2019		Res Pct	Prp Cls	O C	R S	T C	Account Nbr
		Total Av	Land Av	Total Av						
86.07-1-3	Lyndaker, Howard P. III.	58,000	5,300	57,000	0	210	1			
86.07-1-22	Lyndaker, Howard P. III.	100	100	100	0	314	1			
67.00-1-16	Mac, Brandon	28,100	12,100	28,100	0	270	1			
66.20-1-21	Maccue, Richard	98,900	18,700	149,900	0	210	1			
66.20-1-9	Mack, Robert J. Jr.	93,400	12,000	89,100	0	210	1			
77.18-1-5	Magill, Brandon	232,600	14,200	210,000	0	210	1			
77.37-1-22	Maine, Jean M.	54,100	19,300	49,900	0	210	1			
77.00-1-59.1	Major, Robert	81,700	22,700	78,000	70	280	1			
68.08-2-29	Malbouf, Sheri L.	12,100	8,100	10,000	0	210	1			
68.11-1-6.1	Maples, Justin P.	122,000	19,900	121,000	0	210	1			
68.00-1-61.1	Marek, Joseph R.		45,000	45,000	0	311	1			
76.12-2-10	Marek, Joseph R.	50,200	18,500	44,000	0	210	1			
68.00-1-70.2	Margrey, Joseph	117,700	18,700	113,000	0	210	1			
67.00-1-19	Marino Trustee/Remainderman, Amber	65,900	19,000	60,500	0	210	1			
77.00-1-62	Marino Trustee/Remainderman, Amber	52,000	16,600	51,000	0	210	1			
77.00-1-63	Marino Trustee/Remainderman, Amber	10,100	10,100	10,100	0	311	1			
68.08-1-20	Markwick, Gilbert K.	24,900	12,500	24,900	0	210	1			
68.00-1-53.2	Markwick, Teddy	147,900	21,200	139,900	0	240	1			
68.00-1-54	Markwick, Teddy L.	500	500	500	0	311	1			
86.12-1-18	Marlowe, Christopher R.	94,000	14,800	86,500	0	210	1			
77.16-1-29	Marolf, Lea L.	39,900	18,000	38,900	0	270	1			
77.18-2-15	Marolf, Robert	44,500	10,500	44,500	0	270	1			
77.18-2-40	Marolf, Robert E.	106,400	15,800	100,000	0	210	1			
68.08-2-5	Marrocco, Nicholas	89,700	21,800	85,000	0	210	1			
68.00-1-92.2	Marsh, Samantha	82,000	20,100	82,000	0	270	1			
78.06-1-33	Marshall, Robert F.	149,000	17,500	142,000	0	210	1			
78.06-1-34	Marshall, Robert F.	229,000	27,600	220,000	0	210	1			
78.00-2-20.2	Marshall, Robert J.	4,500	4,500	4,500	0	314	1			
78.00-2-20.3	Marshall, Robert J. Jr.	4,700	4,700	4,700	0	314	1			
78.00-2-25.52	Marston, Robert C.	129,200	20,100	124,500	0	210	1			
78.00-1-39	Martel, Joseph G R	103,600	13,000	99,500	0	210	1			
68.00-1-90.41	Martin, Chad O.	127,500	20,500	120,000	0	210	1			
77.00-1-39	Martin, Clinton R.	189,900	28,700	179,900	0	240	1			
68.00-1-82	Martin, Kevin	5,400	5,400	5,400	0	314	1			
66.20-1-27	Martin, Rickey E. III.	29,900	9,600	29,900	0	270	1			
77.14-1-28	Martin, William	8,700	8,700	8,700	0	311	1			
68.00-1-90.7	Matteson, Steve M.	204,100	24,600	194,000	0	210	1			
Page Totals	Parcels	37	2,892,200	580,400	2,852,000					

Parcel Id	Name	2018	2019		Res Pct	Prp Cls	O C	R S S	T C	Account Nbr
		Total Av	Land Av	Total Av						
67.00-1-20.2	Mcavoy, Jason A.	88,900	18,400	83,000	0	210	1			
78.00-1-49.6	McBride, Daniel	167,500	34,200	160,000	0	240	1			
77.16-1-21	McBride, George W.	173,900	23,200	162,000	0	240	1			
76.44-1-28	McCombs, Zachary W.	59,900	13,800	57,000	0	210	1			
77.14-1-3.2	McCreadie, Sandra J.	39,400	8,000	39,400	0	270	1			
86.00-2-8.4	McCullouch, Michael K.	159,000	24,300	159,000	0	240	1			
78.17-1-17	Mcdonald, Richard	204,000	19,900	195,000	0	210	1			
68.00-1-91.2	Mceathron, Lyle A.	130,600	18,700	124,000	0	210	1			
77.00-1-68.2	Mcfall, Timothy A.	211,100	18,700	200,000	0	210	1			
78.00-2-26.1	McFee, Walter	16,500	16,500	16,500	0	322	1			
77.14-1-37	McIntyre, Myron G.	103,900	15,100	95,000	0	210	1			
86.00-2-17.11	McMahon, Christopher G.	109,900	23,700	109,900	0	240	1			
86.00-2-32.3	Mcmahon, Loren A. Jr.	142,000	54,200	137,500	0	240	1			
86.12-1-17	McMahon, Patricia	95,500	15,000	90,000	0	210	1			
86.12-1-14	McMahon Co-Trustee, Janice L.	75,000	17,700	70,000	0	270	1			
77.18-1-12	Mcmullen, David A.	124,000	17,700	118,000	0	210	1			
76.12-2-1	Mellblom, Theresa Ann	89,100	6,000	84,000	0	210	1			
77.37-1-4	Micek, Lance D.	115,000	12,700	106,900	0	210	1			
78.06-1-27	Milden, Damon K.	121,900	17,900	115,000	0	210	1			
68.00-1-90.11	Miller, Steve	82,100	82,100	82,100	0	117	1			
77.18-1-46.2	Miller, Steven R.	165,000	13,600	156,500	0	210	1			
58.00-1-1	Miller, Troy M.	22,700	22,700	22,700	0	311	1			
78.06-1-4	Miller, Zachary J.	192,200	19,400	184,500	0	210	1			
66.20-1-13	Mitchell, Kyle W.	185,900	18,600	169,900	0	210	1			
68.00-1-90.8	Mitchell, Roy A.	289,600	30,800	359,900	0	240	1			
77.14-1-17.4	Monaghan, Caine M.	12,400	12,300	12,400	0	312	1			
77.14-1-17.2	Monaghan, Dennis	94,400	9,200	49,000	0	210	1			
77.14-1-20	Monaghan, Victor C.	74,500	7,100	71,900	0	210	1			
77.14-1-21	Monaghan, Victor J.	38,900	7,100	37,000	0	210	1			
68.11-1-30	Mono, Danyelle	86,500	20,300	79,900	0	210	1			
86.07-1-8	Mono, David A. Jr.	65,000	14,900	64,000	0	270	1			
58.00-1-3	Mono, Gale H. Jr.	81,800	23,400	74,800	0	240	1			
86.00-2-27	Mono, Patricia	47,000	13,000	44,500	0	210	1			
86.00-2-24.1	Mono, Roger D.	64,000	24,800	62,000	87	240	1			
78.17-1-31	Mono, Titus George	105,000	18,600	101,000	0	210	1			
77.14-1-8.1	Mono, William	24,900	11,700	24,900	0	270	1			
77.14-1-7.3	Mono, William E.	5,400	5,400	5,400	0	314	1			
Page Totals	Parcels	37	3,864,400	730,700	3,724,600					

Parcel Id	Name	2018	2019		Res Pct	Prp CIs	O C	R S	T C	Account Nbr
		Total Av	Land Av	Total Av						
77.14-1-26	Monroe, Scott A.	4,800	4,800	4,800	0	314	1			
77.14-1-27	Monroe, Scott A.	77,000	10,100	74,000	0	210	1			
68.08-1-28	Montalvo, Teresa A.	94,900	21,600	79,900	0	210	1			
76.12-2-9	Montgomery, Tara A.	116,100	17,900	108,000	0	210	1			
77.18-2-35.1	Montgomery, Terry	16,600	16,600	16,600	0	322	1			
77.18-2-35.3	Montgomery, Terry	50,800	12,000	48,000	0	270	1			
77.00-1-48	Moore, Holly A.	107,400	22,400	99,900	0	210	1			
86.00-2-32.234	Morales, Marvin	248,000	18,600	239,900	0	210	1			
68.11-1-2	Morgan, Kevin	4,600	4,600	4,600	0	311	1			
68.11-1-1	Morgan, Kevin J.	67,000	10,400	65,000	0	210	1			
68.00-1-5.4	Morgan, Roy V.	141,000	39,300	141,000	0	240	1			
68.08-2-9	Morgan, Roy V.	71,100	13,200	67,500	0	210	1			
67.00-1-10.7	Moses, David E.	89,500	21,200	82,900	0	210	1			
78.00-2-10.2	Mosley, Andrew A.	212,600	25,600	199,500	0	240	1			
77.00-1-22.2	Mulvaney, Joseph M.	10,000	24,000	169,900	0	210	1			
77.00-1-22.1	Mulvaney, Ronald	143,000	33,900	134,000	0	210	1			
68.08-1-12.1	Murdock, Dave	46,800	25,100	46,800	0	240	1			
68.08-1-27	Murdock, Edna	100	100	100	0	311	1			
58.00-1-2.3	Murdock, Gerald	154,200	18,500	141,000	0	210	1			
68.08-2-26.2	Murdock, James E.	200	200	200	0	311	1			
58.00-1-17.1	Murphy, Douglas E.	81,600	23,600	75,000	98	240	1			
68.00-1-81	Murphy, George	10,900	10,900	10,900	0	321	1			
77.18-1-60.2	Myers, Charles F.	179,900	18,900	167,000	0	210	1			
68.00-1-28	Myers, Debra	101,100	19,300	94,500	0	210	1			
68.08-2-61.1	Myers, Debra S.	55,000	15,900	55,000	0	210	1			
77.00-1-29.1	Namvar, Houshang	67,000	67,000	67,000	0	322	1			
66.00-2-34	National Grid	16,000	16,000	16,000	0	821	6			
76.44-1-36.-601	National Grid	150,033	0	150,033	0	874	6			
77.18-1-15.2	National Grid	30,000	30,000	30,000	0	883	6			
86.07-1-25	National Grid	3,343,559	0	3,343,559	0	872	6			
582.00-12-1	National Grid	2,260,785	0	2,387,495	0	861	5			
682.00-12-1	National Grid	546,415	0	546,415	0	882	6			
682.00-12-2	National Grid	189,595	0	189,595	0	882	6			
682.00-12-4	National Grid	83,563	0	83,563	0	882	6			
682.00-12-5	National Grid	67,632	0	67,632	0	882	6			
682.00-12-6	National Grid	1,035,156	0	1,035,156	0	884	6			
682.00-12-7	National Grid	103,013	0	103,013	0	885	6			

Parcel Id	Name	2018	2019		Res Pct	Prp Cls	O C	R S	T C	Account Nbr
		Total Av	Land Av	Total Av						
682.00-12-9	National Grid	2,449	0	2,449	0	882	6			
682.00-12-121	National Grid	30,760	0	30,760	0	882	6			
692.00-12-8	National Grid	1,068,154	0	1,068,154	0	873	6			
695.00-12-1	National Grid	5,920,372	0	5,920,372	0	883	6			
68.08-1-14	Natural Brdg Hillside Cem Asso	17,700	17,500	17,700	0	695	8			
68.08-1-7	Natural Bridge Caverns Inc	55,000	42,600	55,000	0	557	1			
68.08-1-22.2	Natural Bridge Caverns Inc	8,800	8,800	8,800	0	300	1			
68.08-1-23	Natural Bridge Caverns Inc	102,700	16,400	97,600	0	210	1			
68.08-2-34	Natural Bridge United	277,200	25,000	277,200	0	620	8			
68.08-2-44	Natural Bridge Vol Fire Co Inc	405,000	25,000	405,000	0	662	8			
68.08-2-46	Natural Bridge Vol Fire Co Inc	9,500	9,500	9,500	0	311	8			
68.08-2-47.2	Natural Bridge Vol Fire Co Inc	7,000	7,000	7,000	0	311	8			
77.14-1-7.1	Neddo, Gary A. Sr.	59,500	23,800	59,500	0	270	1			
77.14-1-29	Neddo, Gary A. Sr.	700	700	700	0	314	1			
77.14-1-30	Neddo, Gary A. Sr.	700	700	700	0	311	1			
77.00-1-51	Neibacher, Kurt A.	176,800	20,200	170,000	0	210	1			
78.06-1-23	Nephew, Amber	97,900	15,700	92,000	0	210	1			
78.06-1-24	Nephew, Amber	2,200	2,200	2,200	0	311	1			
68.00-1-13	Nevills, Daniel C.	39,800	11,900	39,000	0	270	1			
78.00-1-32.1	New Life Christian Church	30,400	30,400	30,400	0	311	8			
78.00-1-32.1-201	New Life Christian Church	860,000	0	860,000	0	620	8			
* 78.00-1-32.2	New Life Christian Church	17,500	17,500	17,500	0	311	8			
86.12-1-15	Newman, Cheryl L.	700	700	700	0	311	1			
66.20-1-34	Newman, Jack S.	229,900	21,900	214,900	0	210	1			
86.12-1-40	Newman , Cheryl	9,300	9,300	9,300	0	311	1			
78.00-2-2.32	Ni, Ji Ling	185,800	16,400	179,900	0	210	1			
77.00-1-74.2	Nickles, Sara J.	189,000	17,800	174,900	0	210	1			
77.00-1-7.2	Nilo Olin Inc	7,900	7,900	7,900	0	322	1			
68.08-1-50	NY Conf Assoc of Seventh Day	435,500	18,200	435,500	0	620	8			
86.00-2-23.1	NYS Dept of Environmental Cons	32,000	32,000	32,000	0	941	8			
86.00-2-29	NYS Dept of Environmental Cons	9,900	9,900	9,900	0	941	8			
66.20-1-38	Oakes, John G.	100,300	13,900	94,900	0	210	1			
58.00-1-5	OConnor, James P.	110,000	18,600	105,600	0	210	1			
67.00-1-4.1	OConnor, Kevin	84,900	84,900	84,900	0	322	1			
67.00-1-4.2	OConnor, Kevin	8,400	8,400	8,400	0	311	1			
67.00-1-33.1	Oconnor, Kevin	147,300	61,600	135,000	0	240	1			
67.00-1-4.3	Oconnor, Kevin L.	91,500	17,200	84,900	0	210	1			
Page Totals	Parcels	36	10,815,035	596,100	10,732,735					

Parcel Id	Name	2018	2019		Res Pct	Prp Cls	O C	R S	T C	Account Nbr
		Total Av	Land Av	Total Av						
66.00-2-7	Oconnor, Roxanne	79,900	19,700	76,000	0	210	1			
78.06-1-3	ODell, Bryan L.	126,200	19,400	121,000	0	210	1			
77.00-1-67	Odell, Larry	128,200	15,700	120,000	0	210	1			
77.00-1-85.5	Odell, Neil	88,900	12,400	83,000	0	210	1			
86.00-2-25	Oliver, Mark F.	134,000	25,000	124,500	0	210	1			
68.08-2-22	Olley, Duane R.	20,000	7,000	19,500	0	449	1			
68.08-2-55	Olley, Duane R.	300	300	300	0	311	1			
68.08-2-57	Olley, Duane R.	500	500	500	0	330	1			
77.16-1-27	Olley, Loretta	167,600	18,600	154,900	0	210	1			
68.11-1-29	Olley, Robert J.	125,900	62,800	120,000	0	116	1			
86.00-2-34.42	Olmstead, Jeffrey A.	217,600	25,600	210,000	0	210	1			
67.00-1-8.21	Omeara, Elizabeth A.	1,600	1,600	1,600	0	314	1			
68.00-1-7	OMeara, Jason	247,000	71,400	241,000	0	240	1			
67.00-1-8.24	OMeara, Patrick	116,900	19,000	110,000	0	210	1			
68.00-1-55	Omeara , Elizabeth A.	1,200	1,200	1,200	0	314	1			
78.06-1-10	Oneill, Dennis	26,800	26,800	26,800	0	321	1			
78.06-1-11	ONeill, Dennis	8,300	8,300	8,300	0	311	1			
78.06-1-12	ONeill, Dennis	8,900	8,900	8,900	0	311	1			
77.14-1-5.2	Ordway, William	18,900	16,200	18,900	0	270	1			
86.00-2-4	Orensanz, Al	11,500	11,500	11,500	0	322	1			
78.00-2-27.2	Orton, Carolyn L.	16,300	16,300	16,300	0	322	1			
78.00-2-27.1	Orton, Paul Jr.	37,900	37,900	37,900	0	322	1			
76.44-1-9	OShaughnessy, Eric	98,000	15,500	94,500	0	210	1			
68.00-1-84	OShaughnessy, Michael J.	85,500	38,400	79,900	0	113	1			
78.00-2-6.31	OShaughnessy, Michael J.	17,800	17,800	17,800	0	322	1			
78.00-2-6.32	OShaughnessy, Michael J.	158,200	17,400	150,000	0	210	1			
78.00-2-12	OShaughnessy, Ronald J.	105,200	34,200	101,000	0	210	1			
77.18-2-33.1	Ostrom, James	99,900	6,100	94,000	0	210	1			
68.00-1-63.3	Ouellette, Harold	39,800	18,600	39,800	0	270	1			
77.18-2-31	Ouellette, Harold	37,000	15,700	37,000	0	210	1			
77.18-2-18	P and S Storage LLC	26,000	23,700	26,000	0	441	1			
77.00-1-52.1	Pacella, Arthur M.	19,000	19,000	19,000	0	321	1			
78.00-1-6.51	Paradise, Cole A.	37,000	37,000	37,000	0	311	1			
78.00-1-6.55	Paradise, Cole A.	58,600	19,400	120,200	0	312	1			
77.18-1-11	Paradise, Vincent	166,700	15,100	157,000	0	210	1			
67.00-1-26	Paragon, Kenneth A.	89,900	21,600	50,000	0	421	1			
78.17-1-10	Parenti, George	30,400	30,400	30,400	0	322	1			
Page Totals	Parcels	37	2,653,400	756,000	2,565,700					

Parcel Id	Name	2018	2019		Res Pct	Prp Cls	O C	R S	T C	Account Nbr
		Total Av	Land Av	Total Av						
78.17-1-16	Parenti, George	168,000	21,000	159,000	0	210	1			
77.18-1-14	Parobeck Life Tenant, Gary J.	179,900	17,800	165,000	0	210	1			
77.00-1-85.1	Passage, John	60,900	47,700	60,900	0	270	1			
77.18-2-4	Passage, John	15,500	6,000	14,000	0	210	1			
77.18-2-6	Passage, John	1,200	1,200	1,200	0	311	1			
77.18-2-5	Passage, John A.	79,500	19,700	74,000	0	280	1			
77.14-1-17.1	Passage, John E.	13,200	13,200	13,200	0	322	1			
77.14-1-17.7	Passage, John E.	49,900	13,300	49,900	0	270	1			
86.12-1-10	Passage, Kerry	96,000	8,600	91,200	0	210	1			
77.00-1-16.1	Passage, Levi	156,500	44,500	148,000	0	210	1			
68.11-1-23	Pate, Joseph R.	138,600	20,000	135,000	0	210	1			
77.00-1-72	Pate, Kevin	75,000	6,800	72,000	0	210	1			
77.00-1-82	Pate, Richard R.	81,400	12,600	76,000	0	210	1			
77.18-1-16	Patnode, Thos Joann	135,700	18,600	129,000	0	210	1			
68.08-1-25.22	Pavey, David L.	121,700	19,600	114,900	0	210	1			
68.00-1-26	Peck, Donald S.	3,300	2,900	2,900	0	314	1			
68.00-1-26.-701	Peck, Donald S.	3,800	3,800	3,800	0	321	1			
68.08-2-61.2	Peck, Donald S.	15,000	15,000	15,000	0	311	1			
78.00-1-3	Peck, Dorothy	138,500	16,600	130,000	0	210	1			
77.16-1-30	Peebles, Gregory T.	11,900	11,900	11,900	0	322	1			
58.00-1-7	Peebles, Mark	900	900	900	0	314	1			
58.00-1-6	Peebles, Mark A.	74,400	18,200	68,800	0	210	1			
78.00-1-44.1	Peebles, Mark A.	41,000	22,200	38,000	0	270	1			
77.18-1-36	Pellerin, Arthur	183,200	17,500	171,000	0	210	1			
68.08-1-25.1	Pence, Sean Michael	179,900	19,800	174,900	0	210	1			
67.00-1-1.2	Percy, Susan C.	12,900	12,900	12,900	0	314	1			
86.12-1-19.1	Perfetto, Robert A.	69,500	11,600	64,900	0	210	1			
86.12-1-19.2	Perfetto, Robert A.	32,400	6,800	32,400	0	312	1			
77.18-2-30	Perkins, William D.	21,800	10,800	49,900	0	270	1			
78.00-2-8	Persha, Howard A.	45,400	45,400	45,400	0	321	1			
76.44-1-22	Peters, Frederick J.	58,900	13,800	55,500	0	210	1			
78.00-2-29.1	Petite, Joseph	139,900	93,600	136,000	0	240	1			
78.00-2-29.3	Petite, Joseph M.	8,800	8,800	8,800	0	314	1			
77.16-1-14	Picard, Gerald R.	176,000	18,200	165,500	0	210	1			
77.16-1-15.1	Picard, Gerald R.	1,000	1,000	1,000	0	311	1			
77.18-1-61	Pickering, Clarence E. Jr.	119,900	15,700	110,000	0	210	1			
77.00-1-37	Pierce, Charles F.	17,500	17,500	17,500	0	322	1			
Page Totals	Parcels	37	2,728,900	655,500	2,620,300					

Parcel Id	Name	2018	2019		Res Pct	Prp Cls	O C	R S	T C	Account Nbr
		Total Av	Land Av	Total Av						
77.00-1-56	Pierce, Charles F.	13,900	13,900	13,900	0	311		1		
77.14-1-17.6	Pierce, David P. Jr.	123,400	10,200	114,900	0	210		1		
77.14-1-49	Pierce, David P. Jr.	49,000	17,400	45,000	0	210		1		
* 68.00-1-61	Pierce, Jasen	88,500	88,500	88,500	0	323		1		
68.00-1-61.2	Pierce, Jasen		45,000	45,000	0	311		1		
77.00-1-17	Pierce, Jason A.	22,800	13,300	22,800	0	270		1		
77.00-1-18	Pierce, Jason A.	82,900	13,300	79,000	0	210		1		
77.00-1-59.3	Pierce, Roger L.	40,900	33,500	40,900	0	270		1		
77.00-1-59.2	Pierce, William Roy	102,500	19,600	98,000	0	210		1		
78.17-1-29	Pillans, Barbara L.	169,000	19,100	159,800	0	210		1		
66.00-2-13	Pistolese, Michael A. Jr.	17,200	10,900	17,200	0	270		1		
68.08-2-18	Pistolese, Michael A. Jr.	54,900	11,500	52,000	0	210		1		
78.06-1-31	Plaza, Michael J.	261,700	17,900	250,000	0	210		1		
77.37-1-3	Plouffe, Constance	119,000	24,200	109,900	0	210		1		
86.12-1-29	Plumadore, Kelly	129,000	19,400	120,000	0	210		1		
68.11-1-36	Poole, David	26,000	11,400	26,000	0	210		1		
77.14-1-2.2	Potter, Francis W.	31,000	17,900	31,000	0	270		1		
68.08-2-3	Potter, James	13,900	12,000	15,900	0	270		1		
76.12-2-15.6	Powell, John M.	10,200	10,200	10,200	0	314		1		
78.00-1-7.2	Prospero, Paul N.	117,900	22,500	108,000	0	240		1		
77.37-1-15	Putney, Derek	38,500	12,100	38,500	0	270		1		
* 68.00-1-5.3	Queary, Paul R.	9,800	9,800	9,800	0	311		1		
68.00-1-5.1	Queary, Tamara R.	51,000	53,700	53,700	0	311		1		
77.00-1-74.1	Rebb, John	93,000	25,500	87,700	0	210		1		
78.00-1-5.2	Rebb, Shane A.	16,100	25,000	100,000	0	210		1		
78.00-2-15.5	Reed, Jeffrey A.	193,900	113,900	184,500	0	240		1		
77.00-1-24	Reed, Lansing J.	67,000	24,800	62,500	0	240		1		
66.00-2-26	Reed, Mathew R.	149,900	16,500	140,900	0	280		1		
78.00-2-14	Reed, Russell E.	7,100	10,800	10,800	0	322		1		
68.00-1-12.2	Reid, Jacqueline M.	45,000	18,400	45,000	0	270		1		
68.00-1-38	Reisinger, Olga	32,000	32,000	32,000	0	322		1		
78.17-1-12	Renaud, John D.	12,100	12,100	12,100	0	314		1		
78.17-1-13	Renaud, Richard J.	139,000	18,700	132,000	0	210		1		
78.17-1-43	Renggli, Alois Michael	91,000	14,900	88,500	0	210		1		
78.17-1-42.2	Reome, Michael P.	209,000	21,500	229,000	0	240		1		
77.16-1-25	Reynolds, James R. Jr.	116,900	19,900	110,000	0	210		1		
77.16-1-33	Reynolds, James R. Jr.	34,500	10,500	34,500	0	270		1		
Page Totals	Parcels	35	2,681,200	773,500						

Parcel Id	Name	2018	2019		Res Pct	Prp Cls	O C	R S	T C	Account Nbr
		Total Av	Land Av	Total Av						
77.18-2-25	Reynolds, Jaymee L.	85,000	7,500	79,900	0	210	1			
77.00-1-8	Ricchiuti, Michael A.	144,000	27,200	137,000	0	210	1			
68.00-1-35.1	Ricco, Kevin A.	116,000	18,600	109,900	0	210	1			
77.00-1-21	Rice, Donald R.	104,000	59,400	99,500	0	240	1			
68.00-1-36	Richardson, Karen S.	23,900	23,900	23,900	0	322	1			
77.16-1-8	Riley, Doris	131,900	20,800	126,000	0	210	1			
76.12-2-15.4	Rivers, Allan J.	117,600	18,700	112,000	0	210	1			
77.00-1-60	Rivers, Jack Michael	58,000	18,700	56,000	0	270	1			
68.00-1-92.1	Rivers, Janet G.	83,100	21,300	79,900	0	210	1			
67.00-1-1.33	Riverside Gardens LLC	11,900	11,900	11,900	0	311	1			
77.16-1-23	Robbins, Leonard	7,800	7,800	7,800	0	314	1			
78.00-1-49.51	Robbins, Leonard J.	32,900	32,900	32,900	0	322	1			
77.16-1-24	Robbins, Leonard John	7,800	7,800	7,800	0	314	1			
68.08-2-42	Robbins, Scott M.	92,000	10,500	89,000	0	210	1			
68.00-1-88.22	Robinson, Christine B.	217,900	22,500	211,000	0	210	1			
78.17-1-26	Roch, Ronald R.	147,000	19,900	142,000	0	210	1			
67.00-1-9	Rocker, Jimmy A.	21,900	15,500	21,900	0	270	1			
77.16-1-11	Rodriguez, Erika	129,900	20,300	120,000	0	210	1			
86.00-2-36	Roes, Robert	440,000	301,900	424,000	0	112	1			
86.12-1-16	Roes, Robert	800	800	800	0	311	1			
86.00-2-21	Roes, Robert A.	99,900	50,500	95,500	0	240	1			
66.20-1-26	Rogers, Angelea	15,000	7,000	15,000	0	270	1			
77.14-1-22	Rogers, Debra	86,900	13,700	84,000	0	210	1			
68.08-1-16	Rogers, Suzanne	114,100	9,800	108,400	0	210	1			
68.00-1-59	Roggie, Bruce E.	1,600	1,600	1,600	0	314	1			
78.17-1-7	Roggie, Timothy L.	114,900	20,600	129,900	0	210	1			
78.17-1-8	Roggie, Timothy L.	9,700	9,700	9,700	0	311	1			
78.17-1-9	Roggie, Timothy L.	23,500	23,500	23,500	0	322	1			
68.11-1-18	Rose, Sarah J.	196,000	16,800	185,000	0	210	1			
86.00-2-32.237	Rosner, Samuel A.	299,000	18,400	284,000	0	210	1			
86.00-2-32.238	Rosner, Samuel A.	9,900	9,900	9,900	0	311	1			
78.00-1-40	Rostamo, Erik A.	87,300	12,800	84,900	0	210	1			
66.00-2-12.1	Rowsam, Ashley M.	118,900	21,200	110,000	0	270	1			
66.20-1-35	Rucker, Jamie R.	128,900	22,100	122,000	0	210	1			
66.20-1-28	Rucker, Jamie Ray	57,800	13,700	54,900	0	210	1			
77.00-1-84.1	Rucker, Robert E.	159,900	71,200	147,000	0	240	1			
77.00-1-84.2	Rucker, Robert E.	73,800	17,800	69,900	0	210	1			
Page Totals	Parcels	37	3,570,500	1,008,200	3,428,400					

Parcel Id	Name	2018	2019		Res Pct	Prp Cls	O C	R S	T C	Account Nbr
		Total Av	Land Av	Total Av						
76.12-2-12	Rucker Life Tenant, Robert R.	141,100	19,100	137,000	0	210	1			
78.00-1-33	Ruff, Scott A.	179,800	13,100	178,000	0	210	1			
86.00-2-18.2	Runkles, David	151,000	17,500	147,000	0	210	1			
86.00-2-18.1	Runkles, Sheila M.	97,500	24,300	92,900	0	210	1			
68.00-1-57	Runyon, Alan	15,500	15,500	15,500	0	322	1			
78.06-1-32	Ryan, Shawn M.	172,300	18,500	175,500	0	210	1			
68.08-2-7	Sadler, James C.	125,900	16,700	119,000	0	210	1			
68.00-1-90.122	Sanders, Ashley L.	74,000	23,300	69,000	0	210	1			
78.00-2-29.2	Sanders, Gregory A.	113,900	10,500	110,000	0	210	1			
78.00-2-10.1	Sanders, Robert	24,700	24,700	24,700	0	322	1			
78.00-2-10.3	Sanders Harley P	65,300	18,700	64,000	0	270	1			
78.06-1-30	Sanderson, Austin C.	235,000	18,100	230,000	0	210	1			
66.00-2-21.12	Sandvil, Joseph E.	205,900	21,200	190,000	0	240	1			
76.44-1-13.2	Sarber, Andrew R.	1,600	1,600	1,600	0	311	1			
76.44-1-30	Sarber, Andrew R.	149,900	13,500	141,000	0	210	1			
66.20-1-2	SATT Properties LLC	5,200	5,200	5,200	0	314	1			
66.20-1-4	SATT Properties LLC	12,000	11,100	12,000	0	210	1			
66.20-1-5	SATT Properties LLC	26,000	18,300	19,500	0	210	1			
78.00-1-6.57	Sauer, Haddie H.	14,500	19,500	175,500	0	240	1			
67.00-1-2.2	Sauer, Jason F.	115,000	18,900	107,000	0	210	1			
78.17-1-30	Schemerhorn, Carlton	159,000	18,600	152,500	0	210	1			
77.00-1-9	Scheppard, Joseph	18,300	18,200	18,300	0	312	1			
77.18-1-33	Scheppard, Joseph	89,900	10,900	84,000	0	210	1			
68.00-1-42.3	Schermerhorn, Angela L.	8,900	8,900	8,900	0	314	1			
86.12-1-7	Schermerhorn, Bruce	65,000	9,600	61,000	0	210	1			
77.18-1-6.1	Schermerhorn, Charles W.	110,400	19,600	102,000	0	240	1			
77.18-1-7	Schermerhorn, Charles W.	35,600	24,500	35,600	0	331	1			
77.00-1-34	Schermerhorn, Gary L.	85,000	18,700	81,000	0	210	1			
78.17-1-22	Schermerhorn, George Jr.	172,000	18,600	168,000	0	210	1			
86.12-1-22.2	Schermerhorn, Harry Jr.	31,900	14,400	31,900	0	270	1			
86.12-1-23	Schermerhorn, Harry M. Jr.	3,700	3,700	3,700	0	311	1			
78.17-1-21	Schermerhorn, John	35,000	17,400	35,000	0	270	1			
78.17-1-44	Schermerhorn, Shawn	112,000	22,500	108,000	0	210	1			
68.00-1-41	Schermerhorn, Wayne	251,500	30,100	245,500	0	240	1			
68.00-1-40.1	Schermerhorn, Wayne P.	38,600	38,600	38,600	0	321	1			
67.00-1-6	Schneider, Joseph	42,900	16,300	42,900	0	270	1			
86.00-2-10	Schriock, Wilmer	124,000	19,000	119,500	0	210	1			
Page Totals	Parcels	37	3,309,800	638,900	3,350,800					

Parcel Id	Name	2018	2019		Res Pct	Prp Cls	O C	R S	T C	Account Nbr
		Total Av	Land Av	Total Av						
86.00-2-11	Schriock, Wilmer G.	12,900	12,900	12,900	0	322	1			
77.18-1-17	Schroy, Peter R.	89,900	18,300	86,000	0	210	1			
66.00-2-21.6	Schwartz, Amanda L.	137,500	18,000	129,000	0	210	1			
66.20-1-12.1	Scott, Carl	121,300	19,300	115,500	0	240	1			
68.00-1-39	Scott, Emily K.	14,400	14,400	14,400	0	322	1			
66.20-1-12.2	Scott Farms LLC	59,100	57,000	59,100	0	312	1			
66.20-1-6	Scougal, Clifford	12,000	9,900	9,900	0	311	1			
77.14-1-33.1	Scougal, Clifford	30,800	29,000	30,000	0	312	1			
77.14-1-34	Scougal, Clifford	89,500	6,500	80,000	0	210	1			
76.44-1-31	Scougal, Clifford D.	60,400	13,600	58,000	0	210	1			
76.44-1-32.2	Scougal, Clifford D.	20,700	13,500	17,000	0	210	1			
77.14-1-33.2	Scougal, Clifford D.	10,900	7,200	8,500	0	270	1			
77.14-1-33.3	Scougal, Clifford D.	37,900	9,200	37,000	0	312	1			
76.12-2-22	Sears, Dennis W.	112,600	12,100	107,000	0	210	1			
68.08-2-36	Sears, Kevin	600	600	600	0	311	1			
68.08-2-35	Sears, Kevin P.	49,900	9,200	45,000	0	210	1			
78.00-2-6.22	Sears, Peter A.	169,900	24,400	163,500	0	240	1			
77.18-1-39	Sedlyar, Dennis A.	62,000	9,400	60,000	0	270	1			
77.18-1-40	Sedlyar, Dennis A.	8,000	7,400	8,000	0	312	1			
77.14-1-47	Seidl, Karen L.	103,200	12,100	97,000	0	210	1			
77.14-1-46	Seidl, Stanley J.	102,300	11,100	98,000	0	210	1			
78.00-2-22	Shanahan, Michael J. II.	3,400	3,400	3,400	0	314	1			
78.00-2-18.1	Shanahan, Ryan P.	4,800	12,000	31,200	0	312	1			
78.00-2-18.2	Shanahan, Ryan P.	88,600	19,000	84,900	0	210	1			
78.00-2-18.3	Shanahan, Ryan P.	14,500	14,500	14,500	0	311	1			
66.20-1-24	Shatraw, Joyce	39,900	9,600	39,900	0	210	1			
66.20-1-14.1	Shatraw, Richard W.	9,600	9,600	9,600	0	311	1			
66.20-1-14.2	Shatraw, Richard W.	10,700	10,700	10,700	0	311	1			
66.20-1-25.1	Shatraw, Richard W.	8,000	8,000	8,000	0	311	1			
78.00-2-28.1	Shebetka, Paul E.	52,000	52,000	52,000	0	322	1			
78.00-2-28.2	Shebetka, Paul E.	400	400	400	0	314	1			
68.08-2-63	Sheltray, Donald	79,900	13,200	79,900	0	210	1			
68.08-2-64	Sheltray, Donald	900	900	900	0	311	1			
78.00-1-6.1	Sheltray, James L.	84,600	74,600	84,600	0	210	1			
67.00-1-10.2	Sheltray, Marc	97,900	18,000	91,000	0	270	1			
78.00-1-4	Sheltray, Prudence L.	69,900	17,500	85,600	0	210	1			
77.18-1-41	Shepard, Kelley N.	44,400	8,400	41,900	0	210	1			
Page Totals	Parcels	37	1,915,300	586,900	1,874,900					

Parcel Id	Name	2018	2019		Res Pct	Prp Cls	O C	R S	T C	Account Nbr
		Total Av	Land Av	Total Av						
68.08-2-51	Shepard, Michael D.	12,000	7,800	12,000	0	210	1			
68.08-2-54.1	Shepard, Michael D.	10,800	5,600	10,800	0	312	1			
68.08-2-59	Shepard, Michael D.	70,700	18,400	67,000	0	210	1			
76.12-2-2	Shippee, Gary	57,700	13,800	55,500	0	270	1			
66.00-2-30	Shippee, Gary M.	115,600	25,800	107,000	0	240	1			
66.00-2-4.42	Sidmore, Chad	127,900	18,700	124,900	0	210	1			
77.14-1-17.9	Siepka, Star	74,900	17,500	74,000	0	210	1			
58.00-1-10	Simmons, Isaac F. Jr.	200	200	200	0	314	1			
68.08-1-3	Simmons, Isaac F. Jr.	84,500	18,300	79,900	0	210	1			
67.00-1-10.44	Simmons, Raymond C.	29,800	19,800	29,800	0	270	1			
86.00-2-26	Simon, Brenda L.	88,900	26,700	84,500	0	240	1			
78.00-1-29	Simon, Raymond L.	139,900	38,500	132,000	0	240	1			
68.08-1-51	Simpson, Wesley J. Jr.	105,900	21,100	102,000	99	486	1			
77.00-1-53	Simser, Andrew	174,900	21,100	159,900	0	210	1			
77.00-1-55	Simser, Andrew	42,700	42,700	42,700	0	322	1			
58.00-1-20.1	Simser, David L.	4,200	4,200	4,200	0	314	1			
58.00-1-20.2	Simser, David L.	32,800	25,800	32,800	0	312	1			
58.00-1-14	Simser, Richard H.	8,900	8,900	8,900	0	322	1			
58.00-1-14.-701	Simser, Richard H.	139,900	36,100	124,900	0	240	1			
77.00-1-10.1	Skinner, Terry L.	132,400	22,300	125,000	0	240	1			
67.00-1-23	Skvorak-Esslinger, Yolanda	128,300	19,100	121,000	0	210	1			
86.00-2-1	Slack Chemical Co Inc	10,400	10,400	10,400	0	322	1			
58.00-1-9	Smith, Daniel J.	20,900	8,800	20,900	0	210	1			
78.00-2-1.2	Smith, David J.	126,200	19,500	121,000	0	210	1			
78.17-1-38	Smith, Gorden	39,900	26,900	39,900	0	270	1			
77.18-2-35.4	Smith, Jason K.	77,000	17,600	72,500	0	210	1			
67.00-1-1.31	Smith, Marell	11,900	11,900	11,900	0	311	1			
77.18-1-50	Smith, Mark T.	99,900	13,400	94,000	0	210	1			
68.00-1-66	Smith, Norman D.	3,800	3,800	3,800	0	314	1			
68.00-1-67	Smith, Norman D.	29,400	29,400	29,400	0	322	1			
86.00-2-35.1	Smith, Paul H.	49,000	19,200	49,000	0	270	1			
86.00-2-35.2	Smith, Paul Howard	119,000	16,300	109,900	0	210	1			
77.18-1-55	Smith, Reginald E.	58,200	32,800	56,000	0	280	1			
76.44-1-1.1	Smith, Ronald L.	89,900	22,900	85,500	0	210	1			
86.12-1-4.2	Smith, Shane L.	200	200	200	0	311	1			
86.12-1-22.1	Sobek, Charles P.	119,900	21,100	102,500	0	210	1			
86.12-1-26	Society of St James Church	21,300	21,000	21,300	0	620	8			
Page Totals	Parcels	37	2,459,800	687,600	2,327,200					

Parcel Id	Name	2018	2019		Res Pct	Prp Cls	O C	R S	T C	Account Nbr
		Total Av	Land Av	Total Av						
86.12-1-4.3	Spencer, Jeffrey C.	100	100	100	0	311	1			
68.00-1-92.3	Spencer, Mary	112,600	18,100	109,000	0	270	1			
77.16-1-16	Spinks, Sasha L.	163,800	49,900	173,500	0	240	1			
68.08-1-29	St Henrys Mission Church	113,200	12,000	113,200	0	620	8			
86.12-1-25	St James Cemetery Corp	133,900	129,900	133,900	0	695	8			
77.00-1-36.-602	St Lawrence Seaway Rsa Cell	197,000	0	197,000	0	837	1			
78.17-1-33	St Louis, Alex J.	10,000	10,000	10,000	0	322	1			
78.17-1-37	St Louis, Alex J.	3,700	3,700	3,700	0	314	1			
78.17-1-36.2	St Louis, Vicky L.	75,000	20,900	73,000	0	210	1			
77.00-1-58	Stanford, Rebecca	51,000	15,000	15,000	0	311	1			
68.08-1-37	Steele, Bruce A.	119,500	9,100	114,900	0	210	1			
76.12-2-15.5	Steinberg, Barry	179,200	18,900	169,900	0	210	1			
77.14-1-18	Stenoski, James	34,900	13,000	27,000	0	210	1			
78.06-1-19	Stenoski, Jeanne L.	179,900	37,200	172,500	0	105	1			
78.00-2-24.1	Stenoski, Lawrence	12,000	12,000	12,000	0	311	1			
78.00-2-24.2	Stenoski, Lawrence	27,000	17,700	27,000	0	270	1			
77.18-2-20	Stenoski, Steve	15,000	5,400	15,000	0	270	1			
78.17-1-34	Steria, Cyndie	200	200	200	0	311	1			
78.17-1-35	Steria, Cyndie	143,000	18,700	138,500	0	210	1			
78.17-1-32	Steria, Darrel L.	49,900	19,600	49,900	0	270	1			
78.06-1-16	Steria, Kevin J.	58,900	21,100	57,000	0	270	1			
66.00-2-4.41	Stiles, Christopher P.	72,000	72,000	72,000	0	331	1			
66.20-1-16	Stiles, John	4,400	4,400	4,400	0	314	1			
68.08-1-9	Stiles, John E.	42,300	16,400	39,500	0	270	1			
77.18-1-30.3	Storms, Jon W.	131,500	10,300	124,900	0	210	1			
77.18-1-32	Storms, Jon W.	147,000	10,800	138,500	0	210	1			
76.12-2-15.8	Storms, Mark E.	53,400	22,700	53,400	0	312	1			
76.12-2-15.9	Storms, Mark E.	314,300	19,300	299,600	0	210	1			
77.18-1-31	Storms, Paul R.	114,000	12,800	109,900	0	210	1			
77.18-1-34	Storms, Scott D.	159,900	11,700	147,000	0	210	1			
76.44-1-15	Strebing, Leonard	101,000	13,800	96,500	0	210	1			
66.00-2-21.11	Strife, Michael	234,300	29,300	253,900	0	240	1			
77.16-1-4	Strife, Russell E.	149,900	19,600	139,000	0	210	1			
68.00-1-29.1	Strong, Randy C.	15,500	15,500	15,500	0	322	1			
68.11-1-26.2	Stuyvesant, Norma N.	96,700	21,100	92,000	0	210	1			
68.08-1-15.1	Sullivan, David M.	800	800	800	0	311	1			
68.08-1-48.2	Sullivan, Dennis	83,000	9,500	79,000	0	210	1			
Page Totals	Parcels	37	3,399,800	722,500	3,278,200					

Parcel Id	Name	2018	2019		Res Pct	Prp Cls	O C	R S	T C	Account Nbr
		Total Av	Land Av	Total Av						
68.08-1-12.22	Sullivan, Paul	9,500	9,500	9,500	0	311		1		
68.08-1-15.2	Sullivan, Paul H.	86,500	13,800	82,000	0	210		1		
68.11-1-33	Sullivan, Paul H.	79,900	19,100	74,900	0	210		1		
77.37-1-17	Surace, Brett	215,400	16,400	206,000	0	210		1		
77.37-1-19	Surace, Brett	38,000	13,200	38,000	0	270		1		
77.37-1-20	Surace, Brett	400	400	400	0	314		1		
77.37-1-18	Surace, Brett J.	24,800	19,800	24,800	0	210		1		
68.00-1-69	Sutherland Trste, Robert M.	26,000	26,000	26,000	0	322		1		
68.00-1-71	Sutherland Trste, Robert M.	8,800	8,800	8,800	0	322		1		
66.00-2-11.2	Swem, Debra E.	39,900	13,700	39,900	0	270		1		
66.00-2-11.1	Swem, Kelly	14,200	14,200	14,200	0	311		1		
66.00-2-15	Swem, Ricky D.	94,000	20,500	87,900	0	210		1		
66.00-2-16	Swem, Ricky D.	19,900	19,600	19,900	0	270		1		
78.00-1-1.3	Tabolt, Richard	33,800	13,800	33,800	0	312		1		
58.00-1-22	Tallman Myers, Charlena	65,200	40,000	61,000	0	210		1		
68.11-1-28.2	Tallman Myers, Charlena	13,000	12,000	13,000	0	312		1		
86.00-2-2	Tamarack II Associates	12,300	12,300	12,300	0	322		1		
86.00-2-37	Tamarack II Associates	23,500	23,500	23,500	0	322		1		
78.00-2-6.21	Tanner, David L. Jr.	196,300	20,900	190,000	0	210		1		
68.08-1-10	Tasker, Brian G.	81,900	11,900	80,000	0	210		1		
68.08-2-12	Tasker, Larry L.	151,300	14,100	134,000	0	210		1		
77.16-1-10	Taylor, James B.	135,000	18,000	129,900	0	210		1		
68.00-1-46.1	Taylor, James E.	39,000	16,600	39,000	0	210		1		
86.12-1-28	Terry, John	60,500	13,100	55,500	0	210		1		
67.00-1-3	Terry, Linda	116,800	17,800	109,900	0	210		1		
68.00-1-27	Theroux, Lyle M.	2,600	1,900	1,900	0	314		1		
68.00-1-72.1	Thesier, Jeremy	1,400	1,400	1,400	0	314		1		
68.00-1-72.2	Thesier, Jeremy	13,300	13,300	13,300	0	322		1		
78.00-2-13.2	Thesier, Jeremy S.	163,300	38,200	151,000	0	240		1		
76.12-2-21.3	Thomas, Anthony	129,900	17,400	113,000	0	210		1		
78.00-2-17.2	Thomas, Emanuel	1,400	1,400	1,400	0	314		1		
78.06-1-17	Thompson, Charles	104,400	56,900	100,000	0	271		1		
86.00-2-32.235	Thompson, Jay M.	258,000	19,900	246,000	0	210		1		
68.00-1-73	Thompson, Patricia	200	200	200	0	311		1		
582.00-94-1	Time Warner	124,607	0	118,041	0	869		5		
582.00-94-121	Time Warner	11,552	0	10,604	0	869		5		
77.00-1-36.-601	Time Warner Cable	24,300	0	24,300	0	835		6		

Parcel Id	Name	2018	2019		Res Pct	Prp Cls	O C	R S	T C	Account Nbr
		Total Av	Land Av	Total Av						
682.00-94-1	Time Warner Cable	14,900	0	14,900	0	835	6			
77.14-1-36	Todd, Robert S.	133,700	30,300	119,900	79	240	1			
78.00-2-25.6	Tolley, Joseph S.	98,000	18,500	95,900	0	210	1			
77.16-1-7	Tompkins, Heidi L.	16,700	16,700	16,700	0	322	1			
78.00-2-17.31	Toomayan, Richard S.	8,600	8,600	8,600	0	322	1			
78.00-2-17.4	Toomayan, Richard S.	12,600	12,600	12,600	0	322	1			
78.06-1-2	Torpy, Kevin	359,900	26,200	389,900	0	240	1			
78.00-1-32.4	Traylor, David D.	158,000	22,500	147,000	0	240	1			
86.00-2-9	Traylor, Douglas Nancy	89,900	19,500	88,000	0	210	1			
86.07-1-30	Traylor, Michael	139,900	16,400	132,000	0	240	1			
77.37-1-16	Trim, David	132,400	13,300	128,000	0	210	1			
77.00-1-1.3	Trim, David G.	30,800	30,800	30,800	0	322	1			
77.37-1-13	Trim, David G.	4,400	4,400	4,400	0	311	1			
78.00-2-26.2	Trimboli, Brandon Michael	69,900	18,500	68,000	0	210	1			
77.00-1-68.1	Tripp, Jeremy R.	197,400	16,700	189,900	0	210	1			
67.00-1-10.6	Tripp, Tanya L.	89,900	19,800	84,000	0	210	1			
78.00-2-20.1	Tuccillo, Michael	72,000	39,200	70,500	0	270	1			
86.07-1-27	Tucker, Stephen	239,900	33,100	239,900	0	210	1			
68.08-2-30	Tulley, Michael A.	77,100	11,400	73,000	0	210	1			
66.00-2-27	Turck, James	78,800	18,500	74,000	0	210	1			
66.00-2-21.5	Turck, James C.	130,700	17,200	124,900	0	210	1			
76.12-2-21.22	Turck, Jeffrey W.	125,600	26,000	119,900	0	240	1			
77.37-1-7	Turck, Joseph M.	69,200	15,600	67,000	0	210	1			
76.12-2-20	Turck, Michael J.	84,400	17,200	79,000	0	210	1			
86.12-1-21.1	Turverey, Tammy	14,000	3,800	12,000	0	210	1			
86.12-1-21.2	Turverey, Tammy	34,000	19,100	32,000	0	210	1			
86.12-1-21.3	Turverey, Tammy	34,000	12,800	31,500	0	210	1			
68.00-1-74.5	Tuttle, Jeremy	202,400	41,800	190,000	0	210	1			
78.00-1-42	Tyner, Richard Shirley	142,000	65,300	139,500	0	240	1			
66.20-1-17	Tyrrell, Paul G.	26,200	18,200	25,000	0	210	1			
77.18-2-24	Underwood, Robert II.	59,200	11,400	55,000	0	210	1			
57.00-1-1	United States of America	65,725,000	65,725,000	65,725,000	0	661	8			
68.08-1-42	United States Postal Service	180,500	12,300	180,500	0	652	8			
86.12-1-12.1	Vaccaro, Joseph A.	77,000	14,900	73,500	0	210	1			
66.20-1-7	Vanaernam, Robert	46,900	9,800	46,900	0	210	1			
77.18-2-1.1	Vanaernam, Robert L.	40,500	16,000	40,500	0	210	1			
77.00-1-57	Vargas, Hector L.	99,700	26,100	94,900	0	240	1			
Page Totals	Parcels	37	69,116,100	66,429,500	69,025,100					

Parcel Id	Name	2018	2019		Res Pct	Prp Cls	O C	R S	T C	Account Nbr
		Total Av	Land Av	Total Av						
76.12-2-3	Vaughn, Leon G. Jr.	6,900	6,900	6,900	0	311	1			
78.00-2-17.1	Vaughn, Mark	5,600	5,600	5,600	0	314	1			
66.00-2-31	Vaughn, Mark K.	164,600	22,300	154,000	0	210	1			
77.18-1-6.2	Vecchio, Jerry J.	77,000	20,700	75,000	0	270	1			
76.44-1-26	Ventiquattro-Thomas, Mona R.	89,000	13,800	86,000	0	210	1			
582.00-64-1	Verizon New York Inc	168,454	0	165,938	0	866	5			
582.00-64-121	Verizon New York Inc	11,649	0	11,522	0	866	5			
682.00-64-1	Verizon New York Inc	86,701	0	134,564	0	831	6			
684.00-64-122	Verizon New York Inc	2,245	0	1,713	0	831	6			
77.37-1-5	Veterans Affairs Sec of	115,000	22,100	108,000	0	210	1			
77.16-1-26	Vitullo, Randall K.	164,400	14,900	157,000	0	210	1			
77.18-1-23	Vogt, Emily P.	89,900	11,000	86,000	0	270	1			
77.14-1-1.2	Wagenbrenner, Charles R.	147,000	12,100	142,000	0	210	1			
66.00-2-21.3	Wallace, Edward	183,500	18,900	172,000	0	210	1			
68.08-1-36	Walling, Henry	109,000	11,700	103,000	0	210	1			
77.00-1-36	Walseman, Joseph	53,100	38,000	52,000	0	312	1			
86.00-2-28	Walseman, Larry J.	57,300	30,800	57,300	0	312	1			
86.00-2-31	Walseman, Larry J.	30,500	30,500	30,500	0	322	1			
86.00-2-32.21	Walseman, Larry J.	17,900	17,900	17,900	0	312	1			
86.00-2-32.231	Walseman, Larry J. II.	25,500	25,500	25,500	0	210	1			
86.00-2-30	Walseman, Larry J. Sr.	9,800	9,800	9,800	0	314	1			
68.00-1-31.4	Walsh, Thomas	47,000	47,000	47,000	0	311	1			
68.08-2-37	Walters, Crystal J.	49,000	7,900	46,000	0	210	1			
68.00-1-90.3	Ward, Philip L.	80,400	18,700	77,500	0	210	1			
68.00-1-90.2	Wareham, Deanna L.	92,100	20,100	88,000	0	210	1			
68.00-1-12.3	Washburn, John P.	159,900	19,300	154,000	0	210	1			
68.00-1-12.1	Washburn, Kenneth C.	45,500	42,000	45,500	0	312	1			
77.00-1-19	Weatherhead, David P. Jr.	125,800	20,400	119,000	0	210	1			
66.00-2-4.1	Weaver, Amber	114,200	18,600	110,000	0	270	1			
67.00-1-5.2	Weaver, Dale R.	140,700	17,000	132,000	0	210	1			
68.11-1-21	Weaver, Walter Jr.	28,500	14,500	28,500	0	270	1			
68.08-2-23	Weber, Benjamin	19,200	6,200	19,200	0	210	1			
86.12-1-6	Weber, Nathaniel	41,400	10,100	39,900	0	210	1			
86.12-1-30	Weir, Robert	125,900	17,800	118,500	0	210	1			
77.18-1-60.1	Weller, Randy Perry	67,500	15,000	63,000	0	210	1			
77.18-1-53.22	West, Annette	72,900	6,700	70,000	0	210	1			
78.06-1-18	West-Buskey, Kathryn M.	136,000	26,100	130,000	0	240	1			
Page Totals	Parcels	37	2,961,049	619,900	2,890,337					

Parcel Id	Name	2018	2019		Res Pct	Prp Cls	O C	R S	T C	Account Nbr
		Total Av	Land Av	Total Av						
68.08-1-43	Wetmore, John Clara	94,200	11,100	89,900	0	210	1			
76.12-2-15.1	Weyer, Raymond	9,900	9,900	9,900	0	311	1			
76.12-2-15.2	Weyer, Sandra J.	160,900	18,600	149,900	0	210	1			
78.00-2-25.2	Whattam, William W.	34,500	19,100	34,500	0	270	1			
77.37-1-14	Wheat, Logan C.	136,000	10,400	136,000	0	210	1			
66.20-1-25.2	Wilder, Eva M.	22,900	6,500	22,900	0	210	1			
78.00-2-2.1	Wilder, Harry	189,000	32,600	179,900	0	210	1			
66.20-1-22	Wilder, Martin	37,900	12,300	37,900	0	210	1			
66.20-1-23	Wilder, Martin	32,300	12,300	32,300	0	270	1			
68.08-2-24	Wilken, Roger	50,000	9,900	47,000	0	210	1			
66.20-1-18	Williams, Everett M. III.	29,900	12,500	26,000	0	210	1			
67.00-1-8.22	Williams, Raymond A.	94,100	18,000	92,000	0	210	1			
67.00-1-8.23	Williams, Raymond A.	2,500	2,500	2,500	0	314	1			
68.00-1-33.2	Williamson, Gary		13,200	13,200	0	322	1			
68.00-1-34	Williamson, Gary	28,400	28,400	28,400	0	322	1			
68.08-2-31	Williamson, Gary	61,000	13,200	56,000	0	210	1			
68.08-2-38	Williamson, Gary	5,000	5,000	5,000	0	270	1			
68.08-2-40	Williamson, Gary	44,900	13,700	39,900	0	210	1			
68.11-1-20	Williamson, Gary	58,000	17,300	54,000	0	210	1			
* 68.00-1-33	Williamson, Gary L.	44,200	44,200	44,200	0	322	1			
68.00-1-33.1	Williamson, Gary L.		31,200	31,200	0	322	1			
68.08-2-39	Williamson, Gary L.	14,000	7,800	39,900	0	210	1			
68.08-2-45	Williamson, Gary L.	19,900	12,400	16,000	0	210	1			
68.08-2-48	Williamson, Gary L.	46,800	10,900	44,000	0	210	1			
68.08-2-53	Williamson, Gary L.	57,000	11,900	52,000	0	220	1			
68.08-2-62	Williamson, Gary L.	79,900	12,800	74,000	0	210	1			
78.06-1-5	Willsey, Lance	10,100	10,100	10,100	0	311	1			
67.00-1-27.1	Wilna Gormley Oil Co	5,000	5,000	5,000	0	314	1			
86.12-1-1	Wilna Housing Authority	52,500	52,500	52,500	0	591	8			
67.00-1-7	Wilna Town of	549,900	499,900	549,900	0	852	8			
67.00-1-30.3	Wilna Town of	694,500	79,300	694,500	0	651	8			
67.00-1-37	Wilna Town of	5,000	5,000	5,000	0	695	8			
68.08-1-41	Wilna Town of	16,700	16,700	16,700	0	311	8			
68.08-2-69.2	Wilna Town of	379,100	369,400	379,100	0	822	8			
68.11-1-32	Wilna Town of	61,500	55,000	61,500	0	695	8			
76.44-1-4	Wilna Town of	1,200	1,200	1,200	0	311	8			
76.44-1-10	Wilna Town of	45,500	34,400	45,500	0	591	8			
Page Totals	Parcels		36	3,130,000	1,482,000	3,135,300				

Parcel Id	Name	2018	2019		Res Pct	Prp Cls	O C	R S	T C	Account Nbr
		Total Av	Land Av	Total Av						
76.44-1-13.1	Wilna Town of	5,100	5,100	5,100	0	311	8			
76.44-1-38	Wilna Town of	215,900	85,000	215,900	0	331	8			
77.00-1-23	Wilna Town of	32,500	32,500	32,500	0	720	8			
77.18-1-15.1	Wilna Town of	35,000	35,000	35,000	0	330	8			
77.37-1-6.2	Wilna Town of	24,000	23,900	24,000	0	341	8			
77.37-1-8	Wilna Town of	34,100	34,100	34,100	0	330	8			
78.00-1-50	Wilna Town of	47,000	47,000	47,000	0	593	8			
78.17-1-11.1	Wilsie, Brandi A.	26,800	26,800	26,800	0	322	1			
86.00-2-17.22	Wilsie, James F.	127,000	25,500	122,000	0	210	1			
86.00-2-20.2	Wilsie, Mary L.	129,900	18,000	124,500	0	240	1			
86.00-2-17.21	Wilsie, Ricky	8,400	8,400	8,400	0	322	1			
86.00-2-20.1	Wilsie, Ricky N.	27,000	27,000	27,000	0	322	1			
68.08-2-2	Wilton, Ronald G.	102,900	18,900	97,800	0	210	1			
68.08-2-2.-101	Wilton, Ronald G.	89,900	100	85,900	0	210	1			
78.00-2-3.23	Wimmer, Jeffrey P.	2,900	2,900	2,900	0	314	1			
66.00-2-6	Witkowski, Chester Jr.	11,200	11,200	11,200	0	314	1			
68.08-1-35	Wong, Susan S.	158,900	7,200	149,900	0	220	1			
76.12-2-4	Wood, Leanne M.	138,900	10,600	135,000	0	210	1			
78.17-1-45	Wood, Robert H.	58,000	23,500	58,000	0	270	1			
68.08-2-25	Woodcock, Thomas W.	18,000	14,900	16,000	0	270	1			
77.16-1-2	Woodfolk, Mark	174,200	20,100	162,000	0	210	1			
68.11-1-9.2	Woodruff, Diane M.	185,400	15,500	183,000	0	210	1			
78.00-1-5.1	Woodruff, Justin	149,900	26,500	138,000	0	210	1			
78.00-2-7.1	Woods, Eliza	52,700	16,200	52,700	0	270	1			
67.00-1-12	Woods, Eric J.	142,000	17,000	135,000	0	210	1			
68.00-1-90.5	Woods, Gregory J.	152,400	21,900	147,000	0	210	1			
68.00-1-80	Woods, Steven	31,000	16,500	31,000	0	271	1			
68.08-2-41.2	Woods, William J.	89,900	11,600	85,000	0	210	1			
68.08-2-65	Woodside, Ray G.	1,100	1,100	1,100	0	314	1			
77.18-1-38	Woodward, Michael W.	49,000	10,000	46,500	0	210	1			
68.11-1-9.1	Woodworth, Dorothy	109,800	22,200	105,000	0	210	1			
68.11-1-37	Woop, Lisa Gerber	127,800	20,300	119,900	0	210	1			
86.00-2-24.2	Worley, James	68,000	6,700	66,000	0	210	1			
78.17-1-39	Wormwood, Diane	143,000	23,000	140,000	0	210	1			
78.00-2-31.86	Wormwood, Joseph N.	179,100	32,400	172,500	0	240	1			
77.18-2-44	Wright, Timothy F.	35,000	35,000	35,000	0	322	1			
77.18-2-9	Yaddow, Martin L.	232,900	14,600	214,900	0	210	1			
Page Totals	Parcels	37	3,216,600	768,200	3,093,600					

Parcel Id	Name	2018		2019		Res Pct	Prp Cls	O C	R S	T C	Account Nbr
		Total Av	Land Av	Total Av	Land Av						
77.14-1-17.3	Yaddow Stephenson, Juliann M.	1,500	1,000	1,500	1,000	0	312		1		
77.14-1-17.5	Yaddow Stephenson, Juliann M.	6,800	6,800	6,800	6,800	0	314		1		
77.14-1-19	Yaddow Stephenson, Juliann M.	67,700	12,900	65,000	12,900	0	210		1		
77.00-1-12	Young, Norman J.	197,700	22,600	189,900	22,600	0	210		1		
78.00-1-23.2	Yuhas, Dana M.	188,200	19,100	184,000	19,100	0	210		1		
77.00-1-29.3	Zehr, Brent A.	45,000	18,700	63,000	18,700	0	210		1		
86.07-1-20	Zehr, Brian C.	109,000	7,700	104,600	7,700	0	210		1		
86.00-2-34.1	Zehr, Carlton F.	239,900	81,300	230,000	81,300	0	240		1		
66.00-2-32	Zehr, Dewey	85,200	24,500	82,000	24,500	0	240		1		
77.00-1-20	Zehr, Katie	78,900	19,200	73,000	19,200	0	210		1		
86.12-1-34	Zehr, William	8,400	8,400	8,400	8,400	0	311		1		
86.12-1-35	Zehr, William	1,500	1,500	1,500	1,500	0	311		1		
86.12-1-31	Zimmer, Johnathan R.	164,200	9,400	150,000	9,400	0	210		1		
Town Outside Village Totals		Parcels	1,301	194,886,839	92,728,626						
Town Grand Totals		Parcels	2,631	433,651,689	128,795,043						
Report Totals		Parcels	2,631	433,651,689	128,795,043						

STATE OF NEW YORK
 COUNTY - Jefferson
 TOWN - Wilna
 VILLAGE - Carthage
 SWIS - 226001

2 0 2 0 T O W N T A X R O L L
 T A X A B L E SECTION OF THE ROLL - 1
 TAX MAP NUMBER SEQUENCE
 UNIFORM PERCENT OF VALUE IS 100.00

PAGE 1
 VALUATION DATE-JUL 01, 2018
 TAXABLE STATUS DATE-MAR 01, 2019

TAX MAP PARCEL NUMBER	PROPERTY LOCATION & CLASS	ASSESSMENT	EXEMPTION CODE	COUNTY	TOWN	TAX AMOUNT
CURRENT OWNERS NAME	SCHOOL DISTRICT	LAND	TAX DESCRIPTION			
CURRENT OWNERS ADDRESS	PARCEL SIZE/GRID COORD	TOTAL	SPECIAL DISTRICTS			
***** 77.65-1-1 *****						
77.65-1-1	Alexandria St Rd 322 Rural vac>10		County Inside	77.65-1-1		BILL600001 237.92
Zeinali Abe	Carthage 226001	32,200	Town Wide			88.55
187 Richards St #3	ACRES 47.00	32,200	FD602 Carth/Wilna FD		TO	88.64
Brooklyn, NY 11231-1536	EAST-1078711 NRTH-1461043		HD601 Carthage Cons Health		TO	3.24
	DEED BOOK 2004 PG-8923		Installment Fee			12.55
	FULL MARKET VALUE	32,200				
TOTAL TAX ---						418.35**
	DATE #1	01/31/20	DATE #2	03/31/20	DATE #3	05/29/20
	AMT DUE	152.00	AMT DUE	139.45	AMT DUE	139.45
***** 77.73-1-1.1 *****						
77.73-1-1.1	1106 Alexandria St Rd 210 1 Family Res		County Inside	77.73-1-1.1		BILL600002 1,039.61
Watson Glenda M	Carthage 226001	21,400	Town Wide			386.92
McDermid Randy P	ACRES 6.17 BANK 810	140,700	FD602 Carth/Wilna FD		TO	387.32
1106 Alexandria St	EAST-1078228 NRTH-1460135		HD601 Carthage Cons Health		TO	14.16
Carthage, NY 13619	DEED BOOK 2007 PG-18505		Installment Fee			54.84
	FULL MARKET VALUE	140,700				
TOTAL TAX ---						1,828.01**
	DATE #1	01/31/20	DATE #2	03/31/20	DATE #3	05/29/20
	AMT DUE	664.19	AMT DUE	609.33	AMT DUE	609.33
***** 77.73-1-1.2 *****						
77.73-1-1.2	Alexandria St Rd 311 Res vac land		County Inside	77.73-1-1.2		BILL600003 77.58
Bringloe Julia A	Carthage 226001	10,500	Town Wide			28.87
PO Box 62	ACRES 1.66 BANK 810	10,500	FD602 Carth/Wilna FD		TO	28.90
Philadelphia, NY 13673	EAST-1078012 NRTH-1460496		HD601 Carthage Cons Health		TO	1.06
	DEED BOOK 2011 PG-11023		Installment Fee			4.09
	FULL MARKET VALUE	10,500				
TOTAL TAX ---						136.41**
	DATE #1	01/31/20	DATE #2	03/31/20	DATE #3	05/29/20
	AMT DUE	49.56	AMT DUE	45.47	AMT DUE	45.47
***** 77.73-1-2 *****						
77.73-1-2	1100 Alexandria St Rd 210 1 Family Res		County Inside	77.73-1-2		BILL600004 960.55
Covey Lonn C	Carthage 226001	51,400	Town Wide			357.50
32 N Main St	ACRES 105.39	130,000	FD602 Carth/Wilna FD		TO	357.86
Carthage, NY 13619	EAST-1078928 NRTH-1458499		HD601 Carthage Cons Health		TO	13.08
	DEED BOOK 1648 PG-115		Installment Fee			50.67
	FULL MARKET VALUE	130,000				
TOTAL TAX ---						1,688.99**
	DATE #1	01/31/20	DATE #2	03/31/20	DATE #3	05/29/20
	AMT DUE	613.68	AMT DUE	562.99	AMT DUE	562.99

STATE OF NEW YORK
 COUNTY - Jefferson
 TOWN - Wilna
 VILLAGE - Carthage
 SWIS - 226001

2 0 2 0 T O W N T A X R O L L
 T A X A B L E SECTION OF THE ROLL - 1
 TAX MAP NUMBER SEQUENCE
 UNIFORM PERCENT OF VALUE IS 100.00

PAGE 2
 VALUATION DATE-JUL 01, 2018
 TAXABLE STATUS DATE-MAR 01, 2019

TAX MAP PARCEL NUMBER	PROPERTY LOCATION & CLASS	ASSESSMENT	EXEMPTION CODE	COUNTY	TOWN	TAX AMOUNT
CURRENT OWNERS NAME	SCHOOL DISTRICT	LAND	TAX DESCRIPTION			
CURRENT OWNERS ADDRESS	PARCEL SIZE/GRID COORD	TOTAL	SPECIAL DISTRICTS			
***** 77.74-1-1 *****						
77.74-1-1	NYS Rte 3 311 Res vac land		County Inside	18,800		BILL600005 138.91
Marshall Kenneth E	Carthage 226001	18,800	Town Wide	18,800		51.70
336 Spring St	ACRES 37.50	18,800	School Relevy			161.50
West Pittston, PA 18643	EAST-1079290 NRTH-1459700		Village Relevy			161.63
	DEED BOOK 2006 PG-20223		FD602 Carth/Wilna FD	18,800	TO	51.75
	FULL MARKET VALUE	18,800	HD601 Carthage Cons Health	18,800	TO	1.89
			Installment Fee			17.02
			TOTAL TAX ---			567.38**
			DATE #1 01/31/20	DATE #2 03/31/20	DATE #3 05/29/20	
			AMT DUE 206.16	AMT DUE 189.12	AMT DUE 189.12	
***** 77.81-1-1 *****						
77.81-1-1	Alexandria St Rd 311 Res vac land		County Inside	16,700		BILL600006 123.39
Elshaug David D	Carthage 226001	16,700	Town Wide	16,700		45.92
Elshaug Krissi J	ACRES 2.80	16,700	FD602 Carth/Wilna FD	16,700	TO	45.97
1102 Alexandria St Rd	EAST-1077648 NRTH-1458069		HD601 Carthage Cons Health	16,700	TO	1.68
Carthage, NY 13619	DEED BOOK 2014 PG-2219		Installment Fee			6.51
	FULL MARKET VALUE	16,700				
			TOTAL TAX ---			216.96**
			DATE #1 01/31/20	DATE #2 03/31/20	DATE #3 05/29/20	
			AMT DUE 78.83	AMT DUE 72.32	AMT DUE 72.32	
***** 77.81-1-2 *****						
77.81-1-2	1102 Alexandria St Rd 210 1 Family Res		VET COM CT 41131	20,000	10,000	BILL600007
Elshaug David D	Carthage 226001	15,300	VET COM CT 41131	20,000	10,000	
Elshaug Krissi J	ACRES 8.99	139,000	County Inside	99,000		731.50
1102 Alexandria St Rd	EAST-1078000 NRTH-1457707		Town Wide	119,000		327.25
Carthage, NY 13619	DEED BOOK 2014 PG-2219		FD602 Carth/Wilna FD	139,000	TO	382.64
	FULL MARKET VALUE	139,000	HD601 Carthage Cons Health	139,000	TO	13.99
			Installment Fee			43.66
			TOTAL TAX ---			1,455.38**
			DATE #1 01/31/20	DATE #2 03/31/20	DATE #3 05/29/20	
			AMT DUE 528.80	AMT DUE 485.12	AMT DUE 485.12	
***** 86.08-1-2 *****						
86.08-1-2	22387 Co Rte 42 311 Res vac land		County Inside	12,000		BILL600008 88.67
Boliver Laurie J	Carthage 226001	12,000	Town Wide	12,000		33.00
260 State St Apt 207	ACRES 1.52	12,000	FD602 Carth/Wilna FD	12,000	TO	33.03
Carthage, NY 13619	EAST-1082498 NRTH-1455359		HD601 Carthage Cons Health	12,000	TO	1.21
	DEED BOOK 2011 PG-19143		Installment Fee			4.68
	FULL MARKET VALUE	12,000				
			TOTAL TAX ---			155.91**
			DATE #1 01/31/20	DATE #2 03/31/20	DATE #3 05/29/20	
			AMT DUE 56.65	AMT DUE 51.97	AMT DUE 51.97	

STATE OF NEW YORK
 COUNTY - Jefferson
 TOWN - Wilna
 VILLAGE - Carthage
 SWIS - 226001

2 0 2 0 T O W N T A X R O L L
 T A X A B L E SECTION OF THE ROLL - 1
 TAX MAP NUMBER SEQUENCE
 UNIFORM PERCENT OF VALUE IS 100.00

PAGE 3
 VALUATION DATE-JUL 01, 2018
 TAXABLE STATUS DATE-MAR 01, 2019

TAX MAP PARCEL NUMBER	PROPERTY LOCATION & CLASS	ASSESSMENT	EXEMPTION CODE	COUNTY	TOWN	TAX AMOUNT
CURRENT OWNERS NAME	SCHOOL DISTRICT	LAND	TAX DESCRIPTION			
CURRENT OWNERS ADDRESS	PARCEL SIZE/GRID COORD	TOTAL	SPECIAL DISTRICTS			
***** 86.23-1-1 *****						
86.23-1-1	Off W End Ave 311 Res vac land		County Inside	7,000		51.72
Bookout Edwin W	Carthage 226001	7,000	Town Wide	7,000		19.25
Bookout Debra	ACRES 13.90	7,000	FD602 Carth/Wilna FD	7,000	TO	19.27
4858 Rogers Crossing Rd	EAST-1073026 NRTH-1454636		HD601 Carthage Cons Health	7,000	TO	.70
Carthage, NY 13619	DEED BOOK 2013 PG-9541		Installment Fee			2.73
	FULL MARKET VALUE	7,000				
TOTAL TAX ---						90.94**
	DATE #1	01/31/20	DATE #2	03/31/20	DATE #3	05/29/20
	AMT DUE	33.05	AMT DUE	30.31	AMT DUE	30.31
***** 86.23-1-2 *****						
86.23-1-2	754 W End Ave 210 1 Family Res		County Inside	92,800		685.69
Vespa James V	Carthage 226001	23,300	Town Wide	92,800		255.20
Vespa Judith	ACRES 5.20	92,800	FD602 Carth/Wilna FD	92,800	TO	255.46
17405 Co Rte 155	EAST-1073425 NRTH-1454261		HD601 Carthage Cons Health	92,800	TO	9.34
Watertown, NY 13601	DEED BOOK 1768 PG-47		Installment Fee			36.17
	FULL MARKET VALUE	92,800				
TOTAL TAX ---						1,205.69**
	DATE #1	01/31/20	DATE #2	03/31/20	DATE #3	05/29/20
	AMT DUE	438.08	AMT DUE	401.89	AMT DUE	401.89
***** 86.23-1-3 *****						
86.23-1-3	W End Ave 453 Large retail		County Inside	865,000		6,391.36
DKR Investments LLC	Carthage 226001	103,000	Town Wide	865,000		2,378.74
5050 Belmont Ave	Ames Dept Store	865,000	FD602 Carth/Wilna FD	865,000	TO	2,381.16
Youngstown, OH 44505	ACRES 4.98		HD601 Carthage Cons Health	865,000	TO	87.03
	EAST-1073820 NRTH-1454091		Installment Fee			337.15
	DEED BOOK 1793 PG-322					
	FULL MARKET VALUE	865,000				
TOTAL TAX ---						11,238.29**
	DATE #1	01/31/20	DATE #2	03/31/20	DATE #3	05/29/20
	AMT DUE	4,083.26	AMT DUE	3,746.09	AMT DUE	3,746.09
***** 86.23-1-14 *****						
86.23-1-14	702-4 W End Ave 330 Vacant comm		County Inside	15,300		113.05
DKR Investments LLC	Carthage 226001	15,300	Town Wide	15,300		42.07
5050 Belmont Ave	FRNT 106.00 DPTH 218.00	15,300	FD602 Carth/Wilna FD	15,300	TO	42.12
Youngstown, OH 44505	EAST-1073668 NRTH-1453684		HD601 Carthage Cons Health	15,300	TO	1.54
	DEED BOOK 1793 PG-322		Installment Fee			5.96
	FULL MARKET VALUE	15,300				
TOTAL TAX ---						198.78**
	DATE #1	01/31/20	DATE #2	03/31/20	DATE #3	05/29/20
	AMT DUE	72.22	AMT DUE	66.26	AMT DUE	66.26

STATE OF NEW YORK
COUNTY - Jefferson
TOWN - Wilna
VILLAGE - Carthage
SWIS - 226001

2 0 2 0 T O W N T A X R O L L
T A X A B L E SECTION OF THE ROLL - 1
TAX MAP NUMBER SEQUENCE
UNIFORM PERCENT OF VALUE IS 100.00

PAGE 4
VALUATION DATE-JUL 01, 2018
TAXABLE STATUS DATE-MAR 01, 2019

TAX MAP PARCEL NUMBER	PROPERTY LOCATION & CLASS	ASSESSMENT	EXEMPTION CODE	COUNTY	TOWN	TAX AMOUNT
CURRENT OWNERS NAME	SCHOOL DISTRICT	LAND	TAX DESCRIPTION			
CURRENT OWNERS ADDRESS	PARCEL SIZE/GRID COORD	TOTAL	SPECIAL DISTRICTS			
***** 86.23-1-15 *****						
86.23-1-15	710 W End Ave					BILL600013
Sanders Dewight R Jr	210 1 Family Res		County Inside	92,000		679.78
710 W End Ave	Carthage 226001	15,500	Town Wide	92,000		253.00
Carthage, NY 13619	FRNT 71.00 DPTH 337.00	92,000	FD602 Carth/Wilna FD	92,000	TO	253.26
	BANK 810		HD601 Carthage Cons Health	92,000	TO	9.26
	EAST-1073625 NRTH-1453782		Installment Fee			35.86
	DEED BOOK 2006 PG-7613					
	FULL MARKET VALUE	92,000				
TOTAL TAX ---						1,195.30**
	DATE #1	01/31/20	DATE #2	03/31/20	DATE #3	05/29/20
	AMT DUE	434.30	AMT DUE	398.43	AMT DUE	398.43
***** 86.23-1-16 *****						
86.23-1-16	714 W End Ave					BILL600014
Willmert Derek	210 1 Family Res		County Inside	82,100		606.63
714 W End Ave	Carthage 226001	14,300	Town Wide	82,100		225.77
Carthage, NY 13619	FRNT 50.00 DPTH 332.00	82,100	FD602 Carth/Wilna FD	82,100	TO	226.00
	BANK 100		HD601 Carthage Cons Health	82,100	TO	8.26
	EAST-1073569 NRTH-1453808		Installment Fee			32.00
	DEED BOOK 2009 PG-1775					
	FULL MARKET VALUE	82,100				
TOTAL TAX ---						1,066.66**
	DATE #1	01/31/20	DATE #2	03/31/20	DATE #3	05/29/20
	AMT DUE	387.56	AMT DUE	355.55	AMT DUE	355.55
***** 86.23-1-17.1 *****						
86.23-1-17.1	W End Ave					BILL600015
P and S Storage LLC	312 Vac w/imprv		County Inside	14,000		103.44
899 Parham St	Carthage 226001	8,000	Town Wide	14,000		38.50
Carthage, NY 13619	ACRES 0.40	14,000	FD602 Carth/Wilna FD	14,000	TO	38.54
	EAST-1073484 NRTH-1453874		HD601 Carthage Cons Health	14,000	TO	1.41
	DEED BOOK 2012 PG-10316		Installment Fee			5.46
	FULL MARKET VALUE	14,000				
TOTAL TAX ---						181.89**
	DATE #1	01/31/20	DATE #2	03/31/20	DATE #3	05/29/20
	AMT DUE	66.09	AMT DUE	60.63	AMT DUE	60.63
***** 86.23-1-17.2 *****						
86.23-1-17.2	718 W End Ave					BILL600016
Abrams Henry J	210 1 Family Res		County Inside	72,000		532.00
Abrams Cathy S	Carthage 226001	14,600	Town Wide	72,000		198.00
718 W End Ave	FRNT 55.00 DPTH 331.00	72,000	FD602 Carth/Wilna FD	72,000	TO	198.20
Carthage, NY 13619	EAST-1073522 NRTH-1453833		HD601 Carthage Cons Health	72,000	TO	7.24
	FULL MARKET VALUE	72,000	Installment Fee			28.06
TOTAL TAX ---						935.44**
	DATE #1	01/31/20	DATE #2	03/31/20	DATE #3	05/29/20
	AMT DUE	339.88	AMT DUE	311.81	AMT DUE	311.81

STATE OF NEW YORK
 COUNTY - Jefferson
 TOWN - Wilna
 VILLAGE - Carthage
 SWIS - 226001

2 0 2 0 T O W N T A X R O L L
 T A X A B L E SECTION OF THE ROLL - 1
 TAX MAP NUMBER SEQUENCE
 UNIFORM PERCENT OF VALUE IS 100.00

PAGE 5
 VALUATION DATE-JUL 01, 2018
 TAXABLE STATUS DATE-MAR 01, 2019

TAX MAP PARCEL NUMBER	PROPERTY LOCATION & CLASS	ASSESSMENT	EXEMPTION CODE	COUNTY	TOWN	TAX AMOUNT	
CURRENT OWNERS NAME	SCHOOL DISTRICT	LAND	TAX DESCRIPTION	TAXABLE VALUE			
CURRENT OWNERS ADDRESS	PARCEL SIZE/GRID COORD	TOTAL	SPECIAL DISTRICTS				
86.23-1-19	726 W End Ave 210 1 Family Res		SENIOR C/T 41801	86.23-1-19		BILL600017	
Gardner Carolyn Jean	Carthage 226001	15,800	County Inside	27,675	27,675	249.93	
726 West End Ave	Life Use - William J &	61,500	Town Wide	33,825		93.02	
Carthage, NY 13619	Keitha M Gardner		FD602 Carth/Wilna FD	61,500	TO	169.30	
	FRNT 77.00 DPTH 330.00		HD601 Carthage Cons Health	61,500	TO	6.19	
	EAST-1073419 NRTH-1453891		Installment Fee			15.55	
	FULL MARKET VALUE	61,500					
				TOTAL TAX ---		518.44**	
		DATE #1	01/31/20	DATE #2	03/31/20	DATE #3	05/29/20
		AMT DUE	188.37	AMT DUE	172.81	AMT DUE	172.81
86.23-1-20	734 W End Ave 210 1 Family Res		VET WAR C 41122	86.23-1-20		BILL600018	
Radke Bernard R Sr	Carthage 226001	14,700	VET WAR T 41123	12,000	0	0	
Radke Mary Ann	FRNT 57.00 DPTH 330.00	107,900	VET COM CT 41131	0	6,000	10,000	
734 W End Ave	EAST-1073362 NRTH-1453923		VET DIS C 41142	20,000	0	0	
Carthage, NY 13619	DEED BOOK 1705 PG-107		VET DIS T 41143	40,000	20,000	0	
	FULL MARKET VALUE	107,900	County Inside	35,900		265.26	
			Town Wide	71,900		197.72	
			FD602 Carth/Wilna FD	107,900	TO	297.03	
			HD601 Carthage Cons Health	107,900	TO	10.86	
			Installment Fee			23.13	
				TOTAL TAX ---		770.87**	
		DATE #1	01/31/20	DATE #2	03/31/20	DATE #3	05/29/20
		AMT DUE	280.10	AMT DUE	256.95	AMT DUE	256.95
86.23-1-21	738 W End Ave 210 1 Family Res		County Inside	86.23-1-21		BILL600019	
Gotham James F	Carthage 226001	15,600	Town Wide	94,900		701.20	
Gotham Stefani	FRNT 75.00 DPTH 327.00	94,900	School Relevy	94,900		260.97	
PO Box 522	EAST-1073304 NRTH-1453954		FD602 Carth/Wilna FD	94,900	TO	535.48	
Carthage, NY 13619	DEED BOOK 1631 PG-156		HD601 Carthage Cons Health	94,900	TO	261.24	
	FULL MARKET VALUE	94,900	Installment Fee			9.55	
				TOTAL TAX ---		53.05	
		DATE #1	01/31/20	DATE #2	03/31/20	DATE #3	05/29/20
		AMT DUE	642.53	AMT DUE	589.48	AMT DUE	589.48
86.23-1-22	744 W End Ave 210 1 Family Res		County Inside	86.23-1-22		BILL600020	
Christman Ruth M	Carthage 226001	16,700	Town Wide	77,000		568.94	
4572 Old State Rd	FRNT 94.00 DPTH 332.00	77,000	FD602 Carth/Wilna FD	77,000	TO	211.75	
Carthage, NY 13619	EAST-1073229 NRTH-1453996		HD601 Carthage Cons Health	77,000	TO	211.96	
	FULL MARKET VALUE	77,000	Installment Fee			7.75	
				TOTAL TAX ---		30.01	
		DATE #1	01/31/20	DATE #2	03/31/20	DATE #3	05/29/20
		AMT DUE	363.49	AMT DUE	333.46	AMT DUE	333.46

STATE OF NEW YORK
 COUNTY - Jefferson
 TOWN - Wilna
 VILLAGE - Carthage
 SWIS - 226001

2 0 2 0 T O W N T A X R O L L
 T A X A B L E SECTION OF THE ROLL - 1
 TAX MAP NUMBER SEQUENCE
 UNIFORM PERCENT OF VALUE IS 100.00

PAGE 6
 VALUATION DATE-JUL 01, 2018
 TAXABLE STATUS DATE-MAR 01, 2019

TAX MAP PARCEL NUMBER	PROPERTY LOCATION & CLASS	ASSESSMENT	EXEMPTION CODE	COUNTY	TOWN	TAX AMOUNT
CURRENT OWNERS NAME	SCHOOL DISTRICT	LAND	TAX DESCRIPTION			
CURRENT OWNERS ADDRESS	PARCEL SIZE/GRID COORD	TOTAL	SPECIAL DISTRICTS			
***** 86.23-1-23 *****						
86.23-1-23	762/64 W End Ave			86.23-1-23		BILL600021
Kazarovich Stuart D	210 1 Family Res		County Inside			115,000 849.72
Kazarovich Marcie Lynn	Carthage 226001	18,100	Town Wide			115,000 316.25
762 West End Ave	FRNT 119.00 DPTH 332.00	115,000	FD602 Carth/Wilna FD		TO	115,000 316.57
Carthage, NY 13619	BANK 550		HD601 Carthage Cons Health		TO	115,000 11.57
	EAST-1073074 NRTH-1454081		Installment Fee			44.82
	DEED BOOK 2017 PG-7860					
	FULL MARKET VALUE	115,000				
TOTAL TAX ---						1,494.11**
	DATE #1	01/31/20	DATE #2	03/31/20	DATE #3	05/29/20
	AMT DUE	542.87	AMT DUE	498.03	AMT DUE	498.03
***** 86.23-1-25 *****						
776 W End Ave BILL600022						
86.23-1-25	449 Other Storag		County Inside			62,200 459.59
Griffs Redemption LLC	Carthage 226001	35,000	Town Wide			62,200 171.05
31 Bolton Ave	ACRES 0.42	62,200	FD602 Carth/Wilna FD		TO	62,200 171.22
Alexandria Bay, NY 13607	EAST-1072913 NRTH-1454091		HD601 Carthage Cons Health		TO	62,200 6.26
	DEED BOOK 2010 PG-12938		Installment Fee			24.24
	FULL MARKET VALUE	62,200				
TOTAL TAX ---						808.12**
	DATE #1	01/31/20	DATE #2	03/31/20	DATE #3	05/29/20
	AMT DUE	293.62	AMT DUE	269.37	AMT DUE	269.37
***** 86.23-1-26 *****						
780 W End Ave BILL600023						
86.23-1-26	449 Other Storag		County Inside			30,000 221.67
Mono Mary	Carthage 226001	30,000	Town Wide			30,000 82.50
240 Samps Hollow Rd	ACRES 1.30	30,000	School Relevy			30,000 257.70
Elizabethton, TN 37643	EAST-1072894 NRTH-1454235		Village Relevy			30,000 386.89
	DEED BOOK 1600 PG-251		FD602 Carth/Wilna FD		TO	30,000 82.58
	FULL MARKET VALUE	30,000	HD601 Carthage Cons Health		TO	30,000 3.02
			Installment Fee			31.03
TOTAL TAX ---						1,034.36**
	DATE #1	01/31/20	DATE #2	03/31/20	DATE #3	05/29/20
	AMT DUE	375.83	AMT DUE	344.78	AMT DUE	344.78
***** 86.23-1-27 *****						
788 W End Ave BILL600024						
86.23-1-27	311 Res vac land		County Inside			7,300 53.94
Gamble Distributors Inc	Carthage 226001	7,300	Town Wide			7,300 20.07
PO Box 389	FRNT 59.00 DPTH 150.00	7,300	FD602 Carth/Wilna FD		TO	7,300 20.10
Carthage, NY 13619	EAST-1072742 NRTH-1454174		HD601 Carthage Cons Health		TO	7,300 .73
	DEED BOOK 1769 PG-295		Installment Fee			2.85
	FULL MARKET VALUE	7,300				
TOTAL TAX ---						94.84**
	DATE #1	01/31/20	DATE #2	03/31/20	DATE #3	05/29/20
	AMT DUE	34.47	AMT DUE	31.61	AMT DUE	31.61

STATE OF NEW YORK
 COUNTY - Jefferson
 TOWN - Wilna
 VILLAGE - Carthage
 SWIS - 226001

2020 TOWN TAX ROLL
 TAXABLE SECTION OF THE ROLL - 1
 TAX MAP NUMBER SEQUENCE
 UNIFORM PERCENT OF VALUE IS 100.00

PAGE 7
 VALUATION DATE-JUL 01, 2018
 TAXABLE STATUS DATE-MAR 01, 2019

TAX MAP PARCEL NUMBER	PROPERTY LOCATION & CLASS	ASSESSMENT	EXEMPTION CODE	COUNTY	TOWN	TAX AMOUNT
CURRENT OWNERS NAME	SCHOOL DISTRICT	LAND	TAX DESCRIPTION			
CURRENT OWNERS ADDRESS	PARCEL SIZE/GRID COORD	TOTAL	SPECIAL DISTRICTS			
***** 86.23-1-28 *****						
86.23-1-28	790 W End Ave					BILL600025
Gamble Distributors Inc	449 Other Storang		County Inside	39,000		288.17
PO Box 389	Carthage 226001	26,300	Town Wide	39,000		107.25
Carthage, NY 13619	FRNT 98.00 DPTH 150.00	39,000	FD602 Carth/Wilna FD	39,000	TO	107.36
	EAST-1072694 NRTH-1454227		HD601 Carthage Cons Health	39,000	TO	3.92
	DEED BOOK 2005 PG-19270		Installment Fee			15.20
	FULL MARKET VALUE	39,000				
TOTAL TAX ---						506.70**
	DATE #1	01/31/20	DATE #2	03/31/20	DATE #3	05/29/20
	AMT DUE	184.10	AMT DUE	168.90	AMT DUE	168.90
***** 86.23-1-29 *****						
86.23-1-29	802 W End Ave					BILL600026
McSpadden Christopher R	210 1 Family Res		VET COM CT 41131	20,000	10,000	
McSpadden Adrienne D	Carthage 226001	13,400	County Inside	72,900		538.65
802 W End Ave	FRNT 75.00 DPTH 150.00	92,900	Town Wide	82,900		227.97
Carthage, NY 13619	BANK 810		FD602 Carth/Wilna FD	92,900	TO	255.73
	EAST-1072634 NRTH-1454284		HD601 Carthage Cons Health	92,900	TO	9.35
	DEED BOOK 2014 PG-1174		Installment Fee			30.95
	FULL MARKET VALUE	92,900				
TOTAL TAX ---						1,031.70**
	DATE #1	01/31/20	DATE #2	03/31/20	DATE #3	05/29/20
	AMT DUE	374.85	AMT DUE	343.90	AMT DUE	343.90
***** 86.23-1-30 *****						
86.23-1-30	808 W End Ave					BILL600027
Mono Mary	210 1 Family Res		County Inside	69,900		516.48
c/o Arthur Deren	Carthage 226001	14,000	Town Wide	69,900		192.22
162 Clinton St	FRNT 100.00 DPTH 150.00	69,900	Village Relevy			660.30
Watertown, NY 13601	EAST-1072571 NRTH-1454345		FD602 Carth/Wilna FD	69,900	TO	192.42
	DEED BOOK 1076A PG-00001		HD601 Carthage Cons Health	69,900	TO	7.03
	FULL MARKET VALUE	69,900	Installment Fee			47.05
TOTAL TAX ---						1,568.45**
	DATE #1	01/31/20	DATE #2	03/31/20	DATE #3	05/29/20
	AMT DUE	569.88	AMT DUE	522.81	AMT DUE	522.81
***** 86.23-1-31 *****						
86.23-1-31	810 W End Ave					BILL600028
Guyette Clifton A	210 1 Family Res		VET COM CT 41131	20,000	10,000	
810 W End Ave	Carthage 226001	12,200	County Inside	71,000		524.61
Carthage, NY 13619	FRNT 50.00 DPTH 150.00	91,000	Town Wide	81,000		222.75
	BANK 810		FD602 Carth/Wilna FD	91,000	TO	250.50
	EAST-1072516 NRTH-1454396		HD601 Carthage Cons Health	91,000	TO	9.16
	DEED BOOK 2017 PG-12966		Installment Fee			30.21
	FULL MARKET VALUE	91,000				
TOTAL TAX ---						1,007.02**
	DATE #1	01/31/20	DATE #2	03/31/20	DATE #3	05/29/20
	AMT DUE	365.89	AMT DUE	335.67	AMT DUE	335.67

STATE OF NEW YORK
 COUNTY - Jefferson
 TOWN - Wilna
 VILLAGE - Carthage
 SWIS - 226001

2 0 2 0 T O W N T A X R O L L
 T A X A B L E SECTION OF THE ROLL - 1
 TAX MAP NUMBER SEQUENCE
 UNIFORM PERCENT OF VALUE IS 100.00

PAGE 8
 VALUATION DATE-JUL 01, 2018
 TAXABLE STATUS DATE-MAR 01, 2019

TAX MAP PARCEL NUMBER	PROPERTY LOCATION & CLASS	ASSESSMENT	EXEMPTION CODE	COUNTY	TOWN	TAX AMOUNT
CURRENT OWNERS NAME	SCHOOL DISTRICT	LAND	TAX DESCRIPTION			
CURRENT OWNERS ADDRESS	PARCEL SIZE/GRID COORD	TOTAL	SPECIAL DISTRICTS			
***** 86.23-1-32 *****						
86.23-1-32	W End Ave 311 Res vac land		County Inside	15,000		BILL600029 110.83
Bookout Edwin	Carthage 226001	15,000	Town Wide	15,000		41.25
Bookout Debra A	FRNT 208.00 DPTH 150.00	15,000	FD602 Carth/Wilna FD	15,000	TO	41.29
4858 Rogers Crossing Rd	EAST-1072425 NRTH-1454482		HD601 Carthage Cons Health	15,000	TO	1.51
Carthage, NY 13619	DEED BOOK 2014 PG-3398		Installment Fee			5.85
	FULL MARKET VALUE	15,000				
TOTAL TAX ---						194.88**
	DATE #1	01/31/20	DATE #2	03/31/20	DATE #3	05/29/20
	AMT DUE	70.81	AMT DUE	64.96	AMT DUE	64.96
***** 86.23-1-33 *****						
86.23-1-33	842 W End Ave 210 1 Family Res		County Inside	97,900		BILL600030 723.37
Durant Harry W Sr	Carthage 226001	20,600	Town Wide	97,900		269.22
Victoria	ACRES 1.20	97,900	FD602 Carth/Wilna FD	97,900	TO	269.50
842 West End Ave	EAST-1072285 NRTH-1454653		HD601 Carthage Cons Health	97,900	TO	9.85
Carthage, NY 13619	FULL MARKET VALUE	97,900	Installment Fee			38.16
TOTAL TAX ---						1,271.94**
	DATE #1	01/31/20	DATE #2	03/31/20	DATE #3	05/29/20
	AMT DUE	462.14	AMT DUE	423.98	AMT DUE	423.98
***** 86.23-1-34 *****						
86.23-1-34	860 W End Ave 210 1 Family Res		County Inside	69,900		BILL600031 516.48
Echevarria Natalia	Carthage 226001	13,700	Town Wide	69,900		192.22
860 West End Ave	ACRES 0.27 BANK 100	69,900	FD602 Carth/Wilna FD	69,900	TO	192.42
Carthage, NY 13619	EAST-1072134 NRTH-1454723		HD601 Carthage Cons Health	69,900	TO	7.03
	DEED BOOK 2017 PG-10965		Installment Fee			27.24
	FULL MARKET VALUE	69,900				
TOTAL TAX ---						908.15**
	DATE #1	01/31/20	DATE #2	03/31/20	DATE #3	05/29/20
	AMT DUE	329.97	AMT DUE	302.71	AMT DUE	302.71
***** 86.24-1-1 *****						
86.24-1-1	901 Parham St 210 1 Family Res		County Inside	142,400		BILL600032 1,052.17
Rogers Todd	Carthage 226001	19,800	Town Wide	142,400		391.60
Rogers Meggen	ACRES 4.84	142,400	FD602 Carth/Wilna FD	142,400	TO	392.00
901 Parham St	EAST-1073962 NRTH-1455043		HD601 Carthage Cons Health	142,400	TO	14.33
Carthage, NY 13619	DEED BOOK 1695 PG-157		Installment Fee			55.50
	FULL MARKET VALUE	142,400				
TOTAL TAX ---						1,850.10**
	DATE #1	01/31/20	DATE #2	03/31/20	DATE #3	05/29/20
	AMT DUE	672.20	AMT DUE	616.70	AMT DUE	616.70

STATE OF NEW YORK
 COUNTY - Jefferson
 TOWN - Wilna
 VILLAGE - Carthage
 SWIS - 226001

2020 TOWN TAX ROLL
 TAXABLE SECTION OF THE ROLL - 1
 TAX MAP NUMBER SEQUENCE
 UNIFORM PERCENT OF VALUE IS 100.00

PAGE 9
 VALUATION DATE-JUL 01, 2018
 TAXABLE STATUS DATE-MAR 01, 2019

TAX MAP PARCEL NUMBER	PROPERTY LOCATION & CLASS	ASSESSMENT	EXEMPTION CODE	COUNTY	TOWN	TAX AMOUNT
CURRENT OWNERS NAME	SCHOOL DISTRICT	LAND	TAX DESCRIPTION			
CURRENT OWNERS ADDRESS	PARCEL SIZE/GRID COORD	TOTAL	SPECIAL DISTRICTS			
86.24-1-2	899 Parham St 220 2 Family Res		County Inside	86.24-1-2		BILL600033
Crump Peter M	Carthage 226001	20,200	Town Wide			548.99
899 Parham St	ACRES 6.50	74,300	FD602 Carth/Wilna FD			204.32
Carthage, NY 13619	EAST-1074094 NRTH-1454750		HD601 Carthage Cons Health			204.53
	DEED BOOK 2016 PG-5135		Installment Fee			7.48
	FULL MARKET VALUE	74,300				28.96
TOTAL TAX ---						965.32**
	DATE #1	01/31/20	DATE #2	03/31/20	DATE #3	05/29/20
	AMT DUE	350.74	AMT DUE	321.77	AMT DUE	321.77
86.24-1-3.1	869 Parham St 210 1 Family Res		County Inside	86.24-1-3.1		BILL600034
Roll Dawn	Carthage 226001	16,300	Town Wide			735.93
869 Parham St	ACRES 3.33	99,600	School Relevy			273.90
Carthage, NY 13619	EAST-1074246 NRTH-1454430		FD602 Carth/Wilna FD			200.42
	FULL MARKET VALUE	99,600	HD601 Carthage Cons Health			274.18
			Installment Fee			10.02
TOTAL TAX ---						1,494.45**
	DATE #1	01/31/20	DATE #2	03/31/20	DATE #3	05/29/20
	AMT DUE	542.98	AMT DUE	498.15	AMT DUE	498.15
86.24-1-3.2	859 Parham St 210 1 Family Res		VET COM CT 41131	86.24-1-3.2		BILL600035
Taylor Gail M	Carthage 226001	16,400	County Inside			650.22
Roll Dawn D	Lf Est Elise M Gladle	108,000	Town Wide			269.50
c/o Elsie M Gladle	ACRES 1.09		FD602 Carth/Wilna FD			297.30
11665 Zecher Rd	EAST-1074384 NRTH-1454274		HD601 Carthage Cons Health			10.87
Carthage, NY 13619	DEED BOOK 2012 PG-1518		Installment Fee			36.84
	FULL MARKET VALUE	108,000				
TOTAL TAX ---						1,227.89**
	DATE #1	01/31/20	DATE #2	03/31/20	DATE #3	05/29/20
	AMT DUE	446.15	AMT DUE	409.29	AMT DUE	409.29
86.24-1-3.3	879 Parham St 210 1 Family Res		VET COM CT 41131	86.24-1-3.3		BILL600036
Brown Paul R Jr	Carthage 226001	14,200	County Inside			627.31
Brown Betty A	FRNT 80.00 DPTH 200.00	104,900	Town Wide			260.97
879 Parham St	EAST-1074415 NRTH-1454540		FD602 Carth/Wilna FD			288.77
Carthage, NY 13619	DEED BOOK 1056 PG-00344		HD601 Carthage Cons Health			10.55
	FULL MARKET VALUE	104,900	Installment Fee			35.63
TOTAL TAX ---						1,187.60**
	DATE #1	01/31/20	DATE #2	03/31/20	DATE #3	05/29/20
	AMT DUE	431.51	AMT DUE	395.86	AMT DUE	395.86

STATE OF NEW YORK
COUNTY - Jefferson
TOWN - Wilna
VILLAGE - Carthage
SWIS - 226001

2020 TOWN TAX ROLL
TAXABLE SECTION OF THE ROLL - 1
TAX MAP NUMBER SEQUENCE
UNIFORM PERCENT OF VALUE IS 100.00

PAGE 10
VALUATION DATE-JUL 01, 2018
TAXABLE STATUS DATE-MAR 01, 2019

TAX MAP PARCEL NUMBER	PROPERTY LOCATION & CLASS	ASSESSMENT	EXEMPTION CODE	COUNTY	TOWN	TAX AMOUNT
CURRENT OWNERS NAME	SCHOOL DISTRICT	LAND	TAX DESCRIPTION			
CURRENT OWNERS ADDRESS	PARCEL SIZE/GRID COORD	TOTAL	SPECIAL DISTRICTS			
***** 86.24-1-4 *****						
86.24-1-4	210 1 Family Res		County Inside	86.24-1-4		BILL600037
Elkins Bradley S	Carthage 226001	11,400	Town Wide			479.54
853 Parham St	FRNT 50.00 DPTH 128.00	64,900	FD602 Carth/Wilna FD			178.47
Carthage, NY 13619	BANK 550		HD601 Carthage Cons Health			178.66
	EAST-1074543 NRTH-1454211		Installment Fee			6.53
	DEED BOOK 2008 PG-12841					25.30
	FULL MARKET VALUE	64,900				
TOTAL TAX ---						843.20**
	DATE #1	01/31/20	DATE #2	03/31/20	DATE #3	05/29/20
	AMT DUE	306.38	AMT DUE	281.06	AMT DUE	281.06
***** 86.24-1-5 *****						
86.24-1-5	210 1 Family Res		County Inside	86.24-1-5		BILL600038
Zehr Ryan A	Carthage 226001	15,200	Town Wide			686.43
Backus Amiee M	FRNT 68.00 DPTH 325.00	92,900	FD602 Carth/Wilna FD			255.47
849 Parham St	BANK 100		HD601 Carthage Cons Health			255.73
Carthage, NY 13619	EAST-1074434 NRTH-1454162		Installment Fee			9.35
	DEED BOOK 2019 PG-13889					36.21
	FULL MARKET VALUE	92,900				
TOTAL TAX ---						1,206.98**
	DATE #1	01/31/20	DATE #2	03/31/20	DATE #3	05/29/20
	AMT DUE	438.55	AMT DUE	402.32	AMT DUE	402.32
***** 86.24-1-6 *****						
86.24-1-6	210 1 Family Res		County Inside	86.24-1-6		BILL600039
ODett Mary J	Carthage 226001	15,200	Town Wide			908.09
839 Parham St	FRNT 99.00 DPTH 220.00	122,900	FD602 Carth/Wilna FD			337.97
Carthage, NY 13619	EAST-1074552 NRTH-1453985		HD601 Carthage Cons Health			338.32
	FULL MARKET VALUE	122,900	Installment Fee			12.37
TOTAL TAX ---						1,596.75**
	DATE #1	01/31/20	DATE #2	03/31/20	DATE #3	05/29/20
	AMT DUE	580.15	AMT DUE	532.25	AMT DUE	532.25
***** 86.24-1-7 *****						
86.24-1-7	210 1 Family Res		County Inside	86.24-1-7		BILL600040
Wolf Ronald R	Carthage 226001	14,300	Town Wide			619.93
Wolf Susan M	FRNT 125.00 DPTH 130.00	83,900	FD602 Carth/Wilna FD			230.72
827 Parham St	EAST-1074616 NRTH-1453885		HD601 Carthage Cons Health			230.96
Carthage, NY 13619	FULL MARKET VALUE	83,900	Installment Fee			8.44
TOTAL TAX ---						32.70
	DATE #1	01/31/20	DATE #2	03/31/20	DATE #3	05/29/20
	AMT DUE	396.05	AMT DUE	363.35	AMT DUE	363.35

STATE OF NEW YORK
 COUNTY - Jefferson
 TOWN - Wilna
 VILLAGE - Carthage
 SWIS - 226001

2020 TOWN TAX ROLL
 TAXABLE SECTION OF THE ROLL - 1
 TAX MAP NUMBER SEQUENCE
 UNIFORM PERCENT OF VALUE IS 100.00

PAGE 11
 VALUATION DATE-JUL 01, 2018
 TAXABLE STATUS DATE-MAR 01, 2019

TAX MAP PARCEL NUMBER	PROPERTY LOCATION & CLASS	ASSESSMENT	EXEMPTION CODE	COUNTY	TOWN	TAX AMOUNT
CURRENT OWNERS NAME	SCHOOL DISTRICT	LAND	TAX DESCRIPTION			
CURRENT OWNERS ADDRESS	PARCEL SIZE/GRID COORD	TOTAL	SPECIAL DISTRICTS			
***** 86.24-1-8 *****						
86.24-1-8	210 1 Family Res		County Inside	84,900		627.31
Hartl Larry W	Carthage 226001	13,000	Town Wide	84,900		233.47
Hartl Linda J	ACRES 0.20 BANK 100	84,900	FD602 Carth/Wilna FD	84,900	TO	233.71
821 Parham St	EAST-1074692 NRTH-1453783		HD601 Carthage Cons Health	84,900	TO	8.54
Carthage, NY 13619	DEED BOOK 2011 PG-8924		Installment Fee			33.09
	FULL MARKET VALUE	84,900				
TOTAL TAX ---						1,103.03**
	DATE #1	01/31/20	DATE #2	03/31/20	DATE #3	05/29/20
	AMT DUE	400.78	AMT DUE	367.67	AMT DUE	367.67
***** 86.24-1-9 *****						
86.24-1-9	210 1 Family Res		County Inside	83,100		614.01
Patton Shay D	Carthage 226001	15,900	Town Wide	83,100		228.52
Patton April A	ACRES 1.80 BANK 550	83,100	FD602 Carth/Wilna FD	83,100	TO	228.76
818 Parham St	EAST-1075033 NRTH-1453875		HD601 Carthage Cons Health	83,100	TO	8.36
Carthage, NY 13619	DEED BOOK 2018 PG-474		Installment Fee			32.39
	FULL MARKET VALUE	83,100				
TOTAL TAX ---						1,079.65**
	DATE #1	01/31/20	DATE #2	03/31/20	DATE #3	05/29/20
	AMT DUE	392.28	AMT DUE	359.88	AMT DUE	359.88
***** 86.24-1-10.1 *****						
86.24-1-10.1	312 Vac w/imprv		County Inside	7,000		51.72
Patton Shay D	Carthage 226001	7,000	Town Wide	7,000		19.25
Patton April A	FRNT 102.00 DPTH 165.00	7,000	FD602 Carth/Wilna FD	7,000	TO	19.27
818 Parham St	BANK 550		HD601 Carthage Cons Health	7,000	TO	.70
Carthage, NY 13619	EAST-1074843 NRTH-1453842		Installment Fee			2.73
	DEED BOOK 2018 PG-474					
	FULL MARKET VALUE	7,000				
TOTAL TAX ---						90.94**
	DATE #1	01/31/20	DATE #2	03/31/20	DATE #3	05/29/20
	AMT DUE	33.05	AMT DUE	30.31	AMT DUE	30.31
***** 86.24-1-10.2 *****						
86.24-1-10.2	210 1 Family Res		County Inside	99,900		738.15
Fuller-Stiles Sherri	Carthage 226001	11,800	Town Wide	99,900		274.72
820 Parham St	FRNT 42.00 DPTH 166.00	99,900	FD602 Carth/Wilna FD	99,900	TO	275.00
Carthage, NY 13619	EAST-1074824 NRTH-1453910		HD601 Carthage Cons Health	99,900	TO	10.05
	DEED BOOK 1846 PG-45		Installment Fee			38.94
	FULL MARKET VALUE	99,900				
TOTAL TAX ---						1,297.92**
	DATE #1	01/31/20	DATE #2	03/31/20	DATE #3	05/29/20
	AMT DUE	471.58	AMT DUE	432.64	AMT DUE	432.64

STATE OF NEW YORK
COUNTY - Jefferson
TOWN - Wilna
VILLAGE - Carthage
SWIS - 226001

2020 TOWN TAX ROLL
TAXABLE SECTION OF THE ROLL - 1
TAX MAP NUMBER SEQUENCE
UNIFORM PERCENT OF VALUE IS 100.00

PAGE 12
VALUATION DATE-JUL 01, 2018
TAXABLE STATUS DATE-MAR 01, 2019

TAX MAP PARCEL NUMBER	PROPERTY LOCATION & CLASS	ASSESSMENT	EXEMPTION CODE	COUNTY	TOWN	TAX AMOUNT
CURRENT OWNERS NAME	SCHOOL DISTRICT	LAND	TAX DESCRIPTION			
CURRENT OWNERS ADDRESS	PARCEL SIZE/GRID COORD	TOTAL	SPECIAL DISTRICTS			
***** 86.24-1-11 *****						
86.24-1-11	830 Parham St					BILL600045
Scholl George A Jr	210 1 Family Res		County Inside	39,000		288.17
836 Parham St	Carthage 226001	5,500	Town Wide	39,000		107.25
Carthage, NY 13619	FRNT 52.00 DPTH 40.00	39,000	School Relevy			335.02
	EAST-1074751 NRTH-1453937		Village Relevy			411.82
	DEED BOOK 2004 PG-14945		FD602 Carth/Wilna FD	39,000 TO		107.36
	FULL MARKET VALUE	39,000	HD601 Carthage Cons Health	39,000 TO		3.92
			Installment Fee			37.61
			TOTAL TAX ---			1,253.54**
			DATE #1 01/31/20	DATE #2 03/31/20	DATE #3 05/29/20	
			AMT DUE 455.47	AMT DUE 417.84	AMT DUE 417.84	
***** 86.24-1-12 *****						
86.24-1-12	836 Parham St					BILL600046
Scholl George A Jr	210 1 Family Res		County Inside	89,000		657.61
Scholl Debbie S	Carthage 226001	15,500	Town Wide	89,000		244.75
836 Parham St	FRNT 144.00 DPTH 165.00	89,000	FD602 Carth/Wilna FD	89,000 TO		245.00
Carthage, NY 13619	BANK 822		HD601 Carthage Cons Health	89,000 TO		8.95
	EAST-1074796 NRTH-1454032		Installment Fee			34.69
	FULL MARKET VALUE	89,000				
			TOTAL TAX ---			1,156.31**
			DATE #1 01/31/20	DATE #2 03/31/20	DATE #3 05/29/20	
			AMT DUE 420.14	AMT DUE 385.43	AMT DUE 385.43	
***** 86.24-1-13 *****						
86.24-1-13	860 Parham St					BILL600047
Rondo Keith A	210 1 Family Res		County Inside	119,500		882.97
Rondo Madeleine C	Carthage 226001	20,300	Town Wide	119,500		328.62
24972 Gerald Ave	ACRES 1.20 BANK 822	119,500	FD602 Carth/Wilna FD	119,500 TO		328.96
Calcium, NY 13616-2170	EAST-1074776 NRTH-1454298		HD601 Carthage Cons Health	119,500 TO		12.02
	DEED BOOK 2013 PG-1503		Installment Fee			46.58
	FULL MARKET VALUE	119,500				
			TOTAL TAX ---			1,552.57**
			DATE #1 01/31/20	DATE #2 03/31/20	DATE #3 05/29/20	
			AMT DUE 564.11	AMT DUE 517.52	AMT DUE 517.52	
***** 86.24-1-14 *****						
86.24-1-14	864 Parham St					BILL600048
Childers Donald L	210 1 Family Res		VET COM CT 41131	20,000	10,000	
Childers Wendy A	Carthage 226001	20,400	County Inside	124,900		922.87
864 Parham St	ACRES 1.37 BANK 822	144,900	Town Wide	134,900		370.97
Carthage, NY 13619	EAST-1074796 NRTH-1454470		FD602 Carth/Wilna FD	144,900 TO		398.88
	DEED BOOK 2011 PG-8024		HD601 Carthage Cons Health	144,900 TO		14.58
	FULL MARKET VALUE	144,900	Installment Fee			51.22
			TOTAL TAX ---			1,707.30**
			DATE #1 01/31/20	DATE #2 03/31/20	DATE #3 05/29/20	
			AMT DUE 620.32	AMT DUE 569.10	AMT DUE 569.10	

STATE OF NEW YORK
 COUNTY - Jefferson
 TOWN - Wilna
 VILLAGE - Carthage
 SWIS - 226001

2 0 2 0 T O W N T A X R O L L
 T A X A B L E SECTION OF THE ROLL - 1
 TAX MAP NUMBER SEQUENCE
 UNIFORM PERCENT OF VALUE IS 100.00

PAGE 13
 VALUATION DATE-JUL 01, 2018
 TAXABLE STATUS DATE-MAR 01, 2019

TAX MAP PARCEL NUMBER	PROPERTY LOCATION & CLASS	ASSESSMENT	EXEMPTION CODE	COUNTY	TOWN	TAX AMOUNT
CURRENT OWNERS NAME	SCHOOL DISTRICT	LAND	TAX DESCRIPTION			
CURRENT OWNERS ADDRESS	PARCEL SIZE/GRID COORD	TOTAL	SPECIAL DISTRICTS			
***** 86.24-1-15 *****						
870 Parham St				86.24-1-15		BILL600049
86.24-1-15	210 1 Family Res		County Inside			747.75
Covey Timothy A	Carthage 226001	20,500	Town Wide			278.30
870 Parham St	ACRES 1.50 BANK 810	101,200	FD602 Carth/Wilna FD		TO	278.58
Carthage, NY 13619	EAST-1074773 NRTH-1454617		HD601 Carthage Cons Health		TO	10.18
	DEED BOOK 2009 PG-8942		Installment Fee			39.44
	FULL MARKET VALUE	101,200				
TOTAL TAX ---						1,314.81**
	DATE #1	01/31/20	DATE #2	03/31/20	DATE #3	05/29/20
	AMT DUE	477.71	AMT DUE	438.27	AMT DUE	438.27
***** 86.24-1-16 *****						
870 Parham St				86.24-1-16		BILL600050
86.24-1-16	311 Res vac land		County Inside			82.02
Gibbons Marsha A	Carthage 226001	11,100	Town Wide			30.52
23668 Boyd Rd	ACRES 4.80	11,100	FD602 Carth/Wilna FD		TO	30.56
Carthage, NY 13619	EAST-1074653 NRTH-1454941		HD601 Carthage Cons Health		TO	1.12
	DEED BOOK 2011 PG-10143		Installment Fee			4.33
	FULL MARKET VALUE	11,100				
TOTAL TAX ---						144.22**
	DATE #1	01/31/20	DATE #2	03/31/20	DATE #3	05/29/20
	AMT DUE	52.41	AMT DUE	48.07	AMT DUE	48.07
***** 86.24-1-17 *****						
870 Boyd St				86.24-1-17		BILL600051
86.24-1-17	311 Res vac land		County Inside			2.96
McGrew John	Carthage 226001	400	Town Wide			1.10
McGrew Robin	FRNT 50.00 DPTH 88.00	400	FD602 Carth/Wilna FD		TO	1.10
16760 Hagen Rd	EAST-1074742 NRTH-1455313		HD601 Carthage Cons Health		TO	.04
Lacona, NY 13083	DEED BOOK 2014 PG-9685		Installment Fee			.16
	FULL MARKET VALUE	400				
TOTAL TAX ---						5.20**
	DATE #1	01/31/20	DATE #2	03/31/20	DATE #3	05/29/20
	AMT DUE	1.90	AMT DUE	1.73	AMT DUE	1.73
***** 86.24-1-18 *****						
870 Boyd St				86.24-1-18		BILL600052
86.24-1-18	330 Vacant comm		County Inside			295.55
George Moore Truck & Equip Cor	Carthage 226001	40,000	Town Wide			110.00
PO Box 385	ACRES 11.30	40,000	FD602 Carth/Wilna FD		TO	110.11
Keeseville, NY 12944	EAST-1075306 NRTH-1454923		HD601 Carthage Cons Health		TO	4.02
	FULL MARKET VALUE	40,000	Installment Fee			15.59
TOTAL TAX ---						519.68**
	DATE #1	01/31/20	DATE #2	03/31/20	DATE #3	05/29/20
	AMT DUE	188.83	AMT DUE	173.22	AMT DUE	173.22

STATE OF NEW YORK
 COUNTY - Jefferson
 TOWN - Wilna
 VILLAGE - Carthage
 SWIS - 226001

2020 TOWN TAX ROLL
 TAXABLE SECTION OF THE ROLL - 1
 TAX MAP NUMBER SEQUENCE
 UNIFORM PERCENT OF VALUE IS 100.00

PAGE 14
 VALUATION DATE-JUL 01, 2018
 TAXABLE STATUS DATE-MAR 01, 2019

TAX MAP PARCEL NUMBER	PROPERTY LOCATION & CLASS	ASSESSMENT	EXEMPTION CODE	COUNTY	TOWN	TAX AMOUNT
CURRENT OWNERS NAME	SCHOOL DISTRICT	LAND	TAX DESCRIPTION			
CURRENT OWNERS ADDRESS	PARCEL SIZE/GRID COORD	TOTAL	SPECIAL DISTRICTS			
***** 86.24-1-19.1 *****						
86.24-1-19.1	939 Alexandria St					BILL600053
Tuttle Leslie E Jr	210 1 Family Res		County Inside	164,900		1,218.42
Tuttle Marie	Carthage 226001	21,500	Town Wide	164,900		453.47
PO Box 55	ACRES 2.80	164,900	FD602 Carth/Wilna FD	164,900	TO	453.93
Carthage, NY 13619	EAST-1075689 NRTH-1455054		HD601 Carthage Cons Health	164,900	TO	16.59
	DEED BOOK 2011 PG-12083		Installment Fee			64.27
	FULL MARKET VALUE	164,900				
TOTAL TAX ---						2,142.41**
	DATE #1	01/31/20	DATE #2	03/31/20	DATE #3	05/29/20
	AMT DUE	778.42	AMT DUE	714.13	AMT DUE	714.13
***** 86.24-1-19.2 *****						
86.24-1-19.2	Alexandria St					BILL600054
Covey Lonnn	311 Res vac land		County Inside	13,500		99.75
Covey Scott E	Carthage 226001	13,500	Town Wide	13,500		37.12
Coveys Garage	ACRES 7.50	13,500	FD602 Carth/Wilna FD	13,500	TO	37.16
1012 Alexandria St	EAST-1075969 NRTH-1455402		HD601 Carthage Cons Health	13,500	TO	1.36
Carthage, NY 13619	DEED BOOK 2009 PG-14581		Installment Fee			5.26
	FULL MARKET VALUE	13,500				
TOTAL TAX ---						175.39**
	DATE #1	01/31/20	DATE #2	03/31/20	DATE #3	05/29/20
	AMT DUE	63.73	AMT DUE	58.46	AMT DUE	58.46
***** 86.24-1-20 *****						
86.24-1-20	Alexandria St					BILL600055
Covey Tina	311 Res vac land		County Inside	200		1.48
Vooris Richard	Carthage 226001	200	Town Wide	200		0.55
c/o Linda Intorcica	Lf Est Linda Intorcica	200	FD602 Carth/Wilna FD	200	TO	.55
22387 Alexandria St	ACRES 0.10		HD601 Carthage Cons Health	200	TO	.02
Carthage, NY 13619	EAST-1076526 NRTH-1455807		Installment Fee			.08
	DEED BOOK 2017 PG-5925					
	FULL MARKET VALUE	200				
TOTAL TAX ---						2.60**
	DATE #1	01/31/20	DATE #2	03/31/20	DATE #3	05/29/20
	AMT DUE	0.96	AMT DUE	0.86	AMT DUE	0.86
***** 86.24-1-21 *****						
86.24-1-21	1039 Alexandria St					BILL600056
Crovitz Michael	210 1 Family Res		County Inside	109,000		805.39
Rebecca	Carthage 226001	14,700	Town Wide	109,000		299.75
1039 Alexandria St	FRNT 164.00 DPTH 115.00	109,000	FD602 Carth/Wilna FD	109,000	TO	300.05
Carthage, NY 13619	EAST-1076403 NRTH-1455735		HD601 Carthage Cons Health	109,000	TO	10.97
	DEED BOOK 2017 PG-5925		Installment Fee			42.48
	FULL MARKET VALUE	109,000				
TOTAL TAX ---						1,416.16**
	DATE #1	01/31/20	DATE #2	03/31/20	DATE #3	05/29/20
	AMT DUE	514.54	AMT DUE	472.05	AMT DUE	472.05

STATE OF NEW YORK
 COUNTY - Jefferson
 TOWN - Wilna
 VILLAGE - Carthage
 SWIS - 226001

2 0 2 0 T O W N T A X R O L L
 T A X A B L E SECTION OF THE ROLL - 1
 TAX MAP NUMBER SEQUENCE
 UNIFORM PERCENT OF VALUE IS 100.00

PAGE 15
 VALUATION DATE-JUL 01, 2018
 TAXABLE STATUS DATE-MAR 01, 2019

TAX MAP PARCEL NUMBER	PROPERTY LOCATION & CLASS	ASSESSMENT	EXEMPTION CODE	COUNTY	TOWN	TAX AMOUNT
CURRENT OWNERS NAME	SCHOOL DISTRICT	LAND	TAX DESCRIPTION			
CURRENT OWNERS ADDRESS	PARCEL SIZE/GRID COORD	TOTAL	SPECIAL DISTRICTS			
86.24-1-22	1019 Alexandria St			86.24-1-22		BILL600057
Nevillis Jeffrey D	270 Mfg housing		County Inside			258.61
PO Box 625	Carthage 226001	13,400	Town Wide			96.25
Carthage, NY 13619	FRNT 75.00 DPTH 150.00	35,000	FD602 Carth/Wilna FD			96.35
	BANK 100		HD601 Carthage Cons Health			3.52
	EAST-1076350 NRTH-1455649		Installment Fee			13.64
	DEED BOOK 2015 PG-16432					
	FULL MARKET VALUE	35,000				
			TOTAL TAX ---			454.73**
	DATE #1	01/31/20	DATE #2	03/31/20	DATE #3	05/29/20
	AMT DUE	165.23	AMT DUE	151.57	AMT DUE	151.57
86.24-1-23	961 Alexandria St			86.24-1-23		BILL600058
Loomis Crystal L	210 1 Family Res		County Inside			657.61
Loomis Jeffrey L	Carthage 226001	11,200	Town Wide			244.75
961 Alexandria St	FRNT 175.00 DPTH 175.00	89,000	FD602 Carth/Wilna FD			245.00
Carthage, NY 13619	EAST-1075922 NRTH-1454999		HD601 Carthage Cons Health			8.95
	DEED BOOK 2007 PG-18732		Installment Fee			34.69
	FULL MARKET VALUE	89,000				
			TOTAL TAX ---			1,156.31**
	DATE #1	01/31/20	DATE #2	03/31/20	DATE #3	05/29/20
	AMT DUE	420.14	AMT DUE	385.43	AMT DUE	385.43
86.24-1-25	Alexandria St			86.24-1-25		BILL600059
Mack Christina M	312 Vac w/imprv		County Inside			131.52
Mack Todd M	Carthage 226001	12,800	Town Wide			48.95
923 Alexandria St	FRNT 53.00 DPTH 138.00	17,800	FD602 Carth/Wilna FD			49.00
Carthage, NY 13619	BANK 810		HD601 Carthage Cons Health			1.79
	EAST-1075700 NRTH-1454674		Installment Fee			6.94
	DEED BOOK 2012 PG-711					
	FULL MARKET VALUE	17,800				
			TOTAL TAX ---			231.26**
	DATE #1	01/31/20	DATE #2	03/31/20	DATE #3	05/29/20
	AMT DUE	84.04	AMT DUE	77.08	AMT DUE	77.08
86.24-1-26	923 Alexandria St			86.24-1-26		BILL600060
Mack Christina M	210 1 Family Res		County Inside			656.87
Mack Todd M	Carthage 226001	11,100	Town Wide			244.47
923 Alexandria St	FRNT 46.00 DPTH 140.00	88,900	FD602 Carth/Wilna FD			244.72
Carthage, NY 13619	BANK 810		HD601 Carthage Cons Health			8.94
	EAST-1075653 NRTH-1454617		Installment Fee			34.65
	DEED BOOK 2012 PG-711					
	FULL MARKET VALUE	88,900				
			TOTAL TAX ---			1,155.00**
	DATE #1	01/31/20	DATE #2	03/31/20	DATE #3	05/29/20
	AMT DUE	419.65	AMT DUE	385.00	AMT DUE	385.00

STATE OF NEW YORK
COUNTY - Jefferson
TOWN - Wilna
VILLAGE - Carthage
SWIS - 226001

2020 TOWN TAX ROLL
TAXABLE SECTION OF THE ROLL - 1
TAX MAP NUMBER SEQUENCE
UNIFORM PERCENT OF VALUE IS 100.00

PAGE 16
VALUATION DATE-JUL 01, 2018
TAXABLE STATUS DATE-MAR 01, 2019

TAX MAP PARCEL NUMBER	PROPERTY LOCATION & CLASS	ASSESSMENT	EXEMPTION CODE	COUNTY	TOWN	TAX AMOUNT
CURRENT OWNERS NAME	SCHOOL DISTRICT	LAND	TAX DESCRIPTION			
CURRENT OWNERS ADDRESS	PARCEL SIZE/GRID COORD	TOTAL	SPECIAL DISTRICTS			
***** 86.24-1-27 *****						
86.24-1-27	919 Alexandria St					BILL600061
Company Donald J	210 1 Family Res		County Inside	63,000		465.50
4724 State Rte 410	Carthage 226001	10,800	Town Wide	63,000		173.25
Castorland, NY 13620	FRNT 44.00 DPTH 135.00	63,000	FD602 Carth/Wilna FD	63,000	TO	173.43
	EAST-1075627 NRTH-1454570		HD601 Carthage Cons Health	63,000	TO	6.34
	DEED BOOK 1769 PG-298		Installment Fee			24.56
	FULL MARKET VALUE	63,000				
TOTAL TAX ---						818.52**
	DATE #1	01/31/20	DATE #2	03/31/20	DATE #3	05/29/20
	AMT DUE	297.40	AMT DUE	272.84	AMT DUE	272.84
***** 86.24-1-28 *****						
86.24-1-28	917 Alexandria St					BILL600062
Shampine Milton	210 1 Family Res		VET COM CT 41131	20,000	10,000	
917 Alexandria St	Carthage 226001	11,700	County Inside	66,900		494.31
Carthage, NY 13619	FRNT 50.00 DPTH 140.00	86,900	Town Wide	76,900		211.47
	EAST-1075600 NRTH-1454532		FD602 Carth/Wilna FD	86,900	TO	239.22
	DEED BOOK 2012 PG-2780		HD601 Carthage Cons Health	86,900	TO	8.74
	FULL MARKET VALUE	86,900	Installment Fee			28.61
TOTAL TAX ---						953.74**
	DATE #1	01/31/20	DATE #2	03/31/20	DATE #3	05/29/20
	AMT DUE	346.53	AMT DUE	317.91	AMT DUE	317.91
***** 86.24-1-29 *****						
86.24-1-29	911 Alexandria St					BILL600063
Felker Alisha	210 1 Family Res		County Inside	104,000		768.44
911 Alexandria St	Carthage 226001	11,800	Town Wide	104,000		286.00
Carthage, NY 13619	FRNT 50.00 DPTH 138.00	104,000	FD602 Carth/Wilna FD	104,000	TO	286.29
	BANK 550		HD601 Carthage Cons Health	104,000	TO	10.46
	EAST-1075572 NRTH-1454492		Installment Fee			40.54
	DEED BOOK 2018 PG-9692					
	FULL MARKET VALUE	104,000				
TOTAL TAX ---						1,351.19**
	DATE #1	01/31/20	DATE #2	03/31/20	DATE #3	05/29/20
	AMT DUE	490.95	AMT DUE	450.39	AMT DUE	450.39
***** 86.24-1-30 *****						
86.24-1-30	905 Alexandria St					BILL600064
Shampine Martha	210 1 Family Res		VET COM CT 41131	18,725	10,000	
c/o Charles Shampine	Carthage 226001	15,000	County Inside	56,175		415.07
905 Alexandria St	FRNT 148.00 DPTH 145.00	74,900	Town Wide	64,900		178.47
Carthage, NY 13619	EAST-1075512 NRTH-1454399		FD602 Carth/Wilna FD	74,900	TO	206.18
	FULL MARKET VALUE	74,900	HD601 Carthage Cons Health	74,900	TO	7.54
			Installment Fee			24.22
TOTAL TAX ---						807.26**
	DATE #1	01/31/20	DATE #2	03/31/20	DATE #3	05/29/20
	AMT DUE	293.32	AMT DUE	269.08	AMT DUE	269.08

PRIOR OWNER ON 3/01/2019
Shampine Martha

STATE OF NEW YORK
 COUNTY - Jefferson
 TOWN - Wilna
 VILLAGE - Carthage
 SWIS - 226001

2 0 2 0 T O W N T A X R O L L
 T A X A B L E SECTION OF THE ROLL - 1
 TAX MAP NUMBER SEQUENCE
 UNIFORM PERCENT OF VALUE IS 100.00

PAGE 17
 VALUATION DATE-JUL 01, 2018
 TAXABLE STATUS DATE-MAR 01, 2019

TAX MAP PARCEL NUMBER	PROPERTY LOCATION & CLASS	ASSESSMENT	EXEMPTION CODE	COUNTY	TOWN	TAX AMOUNT
CURRENT OWNERS NAME	SCHOOL DISTRICT	LAND	TAX DESCRIPTION			
CURRENT OWNERS ADDRESS	PARCEL SIZE/GRID COORD	TOTAL	SPECIAL DISTRICTS			
***** 86.24-1-31 *****						
86.24-1-31	520 Boyd St					BILL600065
Sullivan Paul	210 1 Family Res		County Inside	61,000		450.72
PO Box 133	Carthage 226001	12,600	Town Wide	61,000		167.75
Natural Bridge, NY 13665	FRNT 62.00 DPTH 130.00	61,000	FD602 Carth/Wilna FD	61,000	TO	167.92
	EAST-1075399 NRTH-1454439		HD601 Carthage Cons Health	61,000	TO	6.14
	DEED BOOK 2002 PG-4197		Installment Fee			23.78
	FULL MARKET VALUE	61,000				
TOTAL TAX ---						792.53**
	DATE #1	01/31/20	DATE #2	03/31/20	DATE #3	05/29/20
	AMT DUE	287.97	AMT DUE	264.17	AMT DUE	264.17
***** 86.24-1-32 *****						
524 Boyd St BILL600066						
86.24-1-32	300 Vacant Land		County Inside	7,000		51.72
Goodlow James P	Carthage 226001	7,000	Town Wide	7,000		19.25
Goodlow Jayetta M	FRNT 50.00 DPTH 165.00	7,000	FD602 Carth/Wilna FD	7,000	TO	19.27
24 N Main St	EAST-1075344 NRTH-1454478		HD601 Carthage Cons Health	7,000	TO	.70
Adams, NY 13605	DEED BOOK 940 PG-00053		Installment Fee			2.73
	FULL MARKET VALUE	7,000				
TOTAL TAX ---						90.94**
	DATE #1	01/31/20	DATE #2	03/31/20	DATE #3	05/29/20
	AMT DUE	33.05	AMT DUE	30.31	AMT DUE	30.31
***** 86.24-1-33.1 *****						
5 Braman Ln BILL600067						
86.24-1-33.1	210 1 Family Res		County Inside	132,000		975.33
Money Danielle	Carthage 226001	14,700	Town Wide	132,000		363.00
c/o Thousand Islands Area	Lot 3	132,000	FD602 Carth/Wilna FD	132,000	TO	363.37
Habitat for Humanity	ACRES 0.43		HD601 Carthage Cons Health	132,000	TO	13.28
938 Water St	EAST-1075352 NRTH-1454073		Installment Fee			51.45
Watertown, NY 13601	DEED BOOK 2016 PG-2898					
	FULL MARKET VALUE	132,000				
TOTAL TAX ---						1,714.98**
	DATE #1	01/31/20	DATE #2	03/31/20	DATE #3	05/29/20
	AMT DUE	623.11	AMT DUE	571.66	AMT DUE	571.66
***** 86.24-1-33.4 *****						
Adelaide St BILL600068						
86.24-1-33.4	311 Res vac land		County Inside	5,500		40.64
Helmer James B	Carthage 226001	5,500	Town Wide	5,500		15.12
512 Adelaide St	Lot 1	5,500	FD602 Carth/Wilna FD	5,500	TO	15.14
Carthage, NY 13619	FRNT 66.00 DPTH 208.00		HD601 Carthage Cons Health	5,500	TO	.55
	EAST-1075488 NRTH-1453673		Installment Fee			2.14
	DEED BOOK 2017 PG-1743					
	FULL MARKET VALUE	5,500				
TOTAL TAX ---						71.45**
	DATE #1	01/31/20	DATE #2	03/31/20	DATE #3	05/29/20
	AMT DUE	25.97	AMT DUE	23.81	AMT DUE	23.81

STATE OF NEW YORK
COUNTY - Jefferson
TOWN - Wilna
VILLAGE - Carthage
SWIS - 226001

2 0 2 0 T O W N T A X R O L L
T A X A B L E SECTION OF THE ROLL - 1
TAX MAP NUMBER SEQUENCE
UNIFORM PERCENT OF VALUE IS 100.00

PAGE 18
VALUATION DATE-JUL 01, 2018
TAXABLE STATUS DATE-MAR 01, 2019

TAX MAP PARCEL NUMBER	PROPERTY LOCATION & CLASS	ASSESSMENT	EXEMPTION CODE	COUNTY	TOWN	TAX AMOUNT
CURRENT OWNERS NAME	SCHOOL DISTRICT	LAND	TAX DESCRIPTION			
CURRENT OWNERS ADDRESS	PARCEL SIZE/GRID COORD	TOTAL	SPECIAL DISTRICTS			
***** 86.24-1-33.5 *****						
4 Braman Ln						BILL600069
86.24-1-33.5	210 1 Family Res		County Inside	131,000		967.94
Williams Randall S	Carthage 226001	8,100	Town Wide	131,000		360.25
4 Braman Ln	Lot 2	131,000	FD602 Carth/Wilna FD	131,000	TO	360.62
Carthage, NY 13619	FRNT 146.00 DPTH 130.00		HD601 Carthage Cons Health	131,000	TO	13.18
	BANK 810		Installment Fee			51.06
	EAST-1075413 NRTH-1453853					
	DEED BOOK 2016 PG-2638					
	FULL MARKET VALUE	131,000				
TOTAL TAX ---						1,701.99**
	DATE #1	01/31/20	DATE #2	03/31/20	DATE #3	05/29/20
	AMT DUE	618.39	AMT DUE	567.33	AMT DUE	567.33
***** 86.24-1-33.6 *****						
505 Boyd St						BILL600070
86.24-1-33.6	311 Res vac land		County Inside	5,500		40.64
Loomis Crystal Lee	Carthage 226001	5,500	Town Wide	5,500		15.12
Blaschke Robert W	Lot 4	5,500	FD602 Carth/Wilna FD	5,500	TO	15.14
843 Alexandria St	Crystal Lee Loomis LE		HD601 Carthage Cons Health	5,500	TO	.55
Carthage, NY 13619	ACRES 0.34		Installment Fee			2.14
	EAST-1075467 NRTH-1454212					
	DEED BOOK 2018 PG-2643					
	FULL MARKET VALUE	5,500				
TOTAL TAX ---						71.45**
	DATE #1	01/31/20	DATE #2	03/31/20	DATE #3	05/29/20
	AMT DUE	25.97	AMT DUE	23.81	AMT DUE	23.81
***** 86.24-1-33.7 *****						
515 Boyd St						BILL600071
86.24-1-33.7	311 Res vac land		County Inside	6,500		48.03
Thousand Islands Area	Carthage 226001	6,500	Town Wide	6,500		17.87
Habitat for Humanity Inc	Lot 5	6,500	FD602 Carth/Wilna FD	6,500	TO	17.89
938 Water St	ACRES 0.44		HD601 Carthage Cons Health	6,500	TO	.65
Watertown, NY 13601	EAST-1075349 NRTH-1454216		Installment Fee			2.53
	FULL MARKET VALUE	6,500				
TOTAL TAX ---						84.44**
	DATE #1	01/31/20	DATE #2	03/31/20	DATE #3	05/29/20
	AMT DUE	30.69	AMT DUE	28.14	AMT DUE	28.14
***** 86.24-1-33.8 *****						
525 Boyd St						BILL600072
86.24-1-33.8	210 1 Family Res		County Inside	149,900		1,107.59
Figuroa Le Andra	Carthage 226001	8,100	Town Wide	149,900		412.22
Spink Nicholas	Lot 6	149,900	FD602 Carth/Wilna FD	149,900	TO	412.64
525 Boyd St	ACRES 0.43 BANK 810		HD601 Carthage Cons Health	149,900	TO	15.08
Carthage, NY 13619	EAST-1075270 NRTH-1454268		Installment Fee			58.43
	DEED BOOK 2017 PG-9895					
	FULL MARKET VALUE	149,900				
TOTAL TAX ---						1,947.53**
	DATE #1	01/31/20	DATE #2	03/31/20	DATE #3	05/29/20
	AMT DUE	707.62	AMT DUE	649.17	AMT DUE	649.17

STATE OF NEW YORK
COUNTY - Jefferson
TOWN - Wilna
VILLAGE - Carthage
SWIS - 226001

2020 TOWN TAX ROLL
TAXABLE SECTION OF THE ROLL - 1
TAX MAP NUMBER SEQUENCE
UNIFORM PERCENT OF VALUE IS 100.00

PAGE 19
VALUATION DATE-JUL 01, 2018
TAXABLE STATUS DATE-MAR 01, 2019

TAX MAP PARCEL NUMBER	PROPERTY LOCATION & CLASS	ASSESSMENT	EXEMPTION CODE	COUNTY	TOWN	TAX AMOUNT
CURRENT OWNERS NAME	SCHOOL DISTRICT	LAND	TAX DESCRIPTION			
CURRENT OWNERS ADDRESS	PARCEL SIZE/GRID COORD	TOTAL	SPECIAL DISTRICTS			
***** 86.24-1-35 *****						
843 Alexandria St						BILL600073
86.24-1-35	210 1 Family Res		VET WAR C 41122	12,000	0	
Loomis Crystal Lee	Carthage 226001	14,000	VET WAR T 41123	0	6,000	
843 Alexandria St	Blaschke R & E - Lfus	111,800	County Inside	99,800		737.41
Carthage, NY 13619	Gill Sub #7 & 8		Town Wide	105,800		290.95
	FRNT 98.00 DPTH 150.00		FD602 Carth/Wilna FD	111,800	TO	307.76
	EAST-1075503 NRTH-1454108		HD601 Carthage Cons Health	111,800	TO	11.25
	DEED BOOK 2014 PG-12048		Installment Fee			40.42
	FULL MARKET VALUE	111,800				
TOTAL TAX ---						1,347.37**
	DATE #1	01/31/20	DATE #2	03/31/20	DATE #3	05/29/20
	AMT DUE	489.55	AMT DUE	449.12	AMT DUE	449.12
***** 86.24-1-36 *****						
841 Alexandria St						BILL600074
86.24-1-36	210 1 Family Res		County Inside	113,500		838.64
Cummings Scott	Carthage 226001	10,600	Town Wide	113,500		312.12
Cummings Tina M	Gill Sub #6	113,500	FD602 Carth/Wilna FD	113,500	TO	312.44
841 Alexandria St	FRNT 39.00 DPTH 150.00		HD601 Carthage Cons Health	113,500	TO	11.42
Carthage, NY 13619	EAST-1075516 NRTH-1454051		Installment Fee			44.24
	DEED BOOK 1290 PG-123					
	FULL MARKET VALUE	113,500				
TOTAL TAX ---						1,474.62**
	DATE #1	01/31/20	DATE #2	03/31/20	DATE #3	05/29/20
	AMT DUE	535.78	AMT DUE	491.54	AMT DUE	491.54
***** 86.24-1-37 *****						
831 Alexandria St						BILL600075
86.24-1-37	210 1 Family Res		County Inside	93,400		690.12
Forbes Stephen J	Carthage 226001	10,800	Town Wide	93,400		256.85
Forbes Emma M	Gill Sub #4	93,400	FD602 Carth/Wilna FD	93,400	TO	257.11
831 Alexandria St	FRNT 39.00 DPTH 150.00		HD601 Carthage Cons Health	93,400	TO	9.40
Carthage, NY 13619	EAST-1075541 NRTH-1453942		Installment Fee			36.40
	FULL MARKET VALUE	93,400				
TOTAL TAX ---						1,213.48**
	DATE #1	01/31/20	DATE #2	03/31/20	DATE #3	05/29/20
	AMT DUE	440.90	AMT DUE	404.49	AMT DUE	404.49
***** 86.24-1-38 *****						
829 Alexandria St						BILL600076
86.24-1-38	210 1 Family Res		County Inside	99,900		738.15
Houston William J	Carthage 226001	10,600	Town Wide	99,900		274.72
Collins April M	Gill Sub #3	99,900	School Relevy			858.16
829 Alexandria St	FRNT 39.00 DPTH 150.00		Village Relevy			932.85
Carthage, NY 13619	EAST-1075549 NRTH-1453904		FD602 Carth/Wilna FD	99,900	TO	275.00
	DEED BOOK 2013 PG-8746		HD601 Carthage Cons Health	99,900	TO	10.05
	FULL MARKET VALUE	99,900	Installment Fee			92.67
TOTAL TAX ---						3,088.93**
	DATE #1	01/31/20	DATE #2	03/31/20	DATE #3	05/29/20
	AMT DUE	1,122.32	AMT DUE	1,029.64	AMT DUE	1,029.64

STATE OF NEW YORK
COUNTY - Jefferson
TOWN - Wilna
VILLAGE - Carthage
SWIS - 226001

2020 TOWN TAX ROLL
TAXABLE SECTION OF THE ROLL - 1
TAX MAP NUMBER SEQUENCE
UNIFORM PERCENT OF VALUE IS 100.00

PAGE 20
VALUATION DATE-JUL 01, 2018
TAXABLE STATUS DATE-MAR 01, 2019

TAX MAP PARCEL NUMBER	PROPERTY LOCATION & CLASS	ASSESSMENT	EXEMPTION CODE	COUNTY	TOWN	TAX AMOUNT
CURRENT OWNERS NAME	SCHOOL DISTRICT	LAND	TAX DESCRIPTION			
CURRENT OWNERS ADDRESS	PARCEL SIZE/GRID COORD	TOTAL	SPECIAL DISTRICTS			
***** 86.24-1-39 *****						
86.24-1-39	225 Alexandria St					BILL600077
Glick Simon	210 1 Family Res		County Inside	94,000		694.55
Glick Mary Lou	Carthage 226001	10,600	Town Wide	94,000		258.50
26633 Cole Rd	Gill Sub #2	94,000	FD602 Carth/Wilna FD	94,000	TO	258.76
Calcium, NY 13616	FRNT 39.00 DPTH 150.00		HD601 Carthage Cons Health	94,000	TO	9.46
	EAST-1075558 NRTH-1453866		Installment Fee			36.64
	DEED BOOK 2018 PG-1526					
	FULL MARKET VALUE	94,000				
TOTAL TAX ---						1,221.27**
	DATE #1	01/31/20	DATE #2	03/31/20	DATE #3	05/29/20
	AMT DUE	443.73	AMT DUE	407.09	AMT DUE	407.09
***** 86.24-1-40 *****						
86.24-1-40	223 Alexandria St					BILL600078
Johnson Brian S	210 1 Family Res		County Inside	82,900		612.54
823 Alexandria St	Carthage 226001	10,800	Town Wide	82,900		227.97
Carthage, NY 13619	Gill Sub #1	82,900	FD602 Carth/Wilna FD	82,900	TO	228.21
	FRNT 39.00 DPTH 150.00		HD601 Carthage Cons Health	82,900	TO	8.34
	BANK 550		Installment Fee			32.31
	EAST-1075566 NRTH-1453826					
	DEED BOOK 2015 PG-333					
	FULL MARKET VALUE	82,900				
TOTAL TAX ---						1,077.06**
	DATE #1	01/31/20	DATE #2	03/31/20	DATE #3	05/29/20
	AMT DUE	391.33	AMT DUE	359.02	AMT DUE	359.02
***** 86.24-1-41 *****						
86.24-1-41	211 Alexandria St					BILL600079
Workman Travis	210 1 Family Res		VET COM CT 41131	20,000	10,000	
Workman Kelly L	Carthage 226001	13,900	VET DIS CT 41141	40,000	20,000	
811 Alexandria St	FRNT 132.00 DPTH 106.00	92,600	County Inside	32,600		240.88
Carthage, NY 13619	BANK 100		Town Wide	62,600		172.15
	EAST-1075621 NRTH-1453757		FD602 Carth/Wilna FD	92,600	TO	254.91
	DEED BOOK 2019 PG-16089		HD601 Carthage Cons Health	92,600	TO	9.32
PRIOR OWNER ON 3/01/2019	FULL MARKET VALUE	92,600	Installment Fee			20.32
Nitzel Matthew W						
TOTAL TAX ---						677.26**
	DATE #1	01/31/20	DATE #2	03/31/20	DATE #3	05/29/20
	AMT DUE	246.08	AMT DUE	225.75	AMT DUE	225.75
***** 86.24-1-42 *****						
86.24-1-42	504 Adelaide St					BILL600080
Winkempleck Kenneth E	210 1 Family Res		County Inside	83,500		616.97
504 Adelaide St	Carthage 226001	13,600	Town Wide	83,500		229.62
Carthage, NY 13619	FRNT 101.00 DPTH 122.00	83,500	FD602 Carth/Wilna FD	83,500	TO	229.86
	BANK 810		HD601 Carthage Cons Health	83,500	TO	8.40
	EAST-1075664 NRTH-1453643		Installment Fee			32.55
	DEED BOOK 1421 PG-232					
	FULL MARKET VALUE	83,500				
TOTAL TAX ---						1,084.85**
	DATE #1	01/31/20	DATE #2	03/31/20	DATE #3	05/29/20
	AMT DUE	394.18	AMT DUE	361.61	AMT DUE	361.61

STATE OF NEW YORK
COUNTY - Jefferson
TOWN - Wilna
VILLAGE - Carthage
SWIS - 226001

2 0 2 0 T O W N T A X R O L L
T A X A B L E SECTION OF THE ROLL - 1
TAX MAP NUMBER SEQUENCE
UNIFORM PERCENT OF VALUE IS 100.00

PAGE 21
VALUATION DATE-JUL 01, 2018
TAXABLE STATUS DATE-MAR 01, 2019

TAX MAP PARCEL NUMBER	PROPERTY LOCATION & CLASS	ASSESSMENT	EXEMPTION CODE	COUNTY	TOWN	TAX AMOUNT
CURRENT OWNERS NAME	SCHOOL DISTRICT	LAND	TAX DESCRIPTION			
CURRENT OWNERS ADDRESS	PARCEL SIZE/GRID COORD	TOTAL	SPECIAL DISTRICTS			
***** 86.24-1-43 *****						
86.24-1-43	512 Adelaide St					BILL600081
Helmer James B	210 1 Family Res		County Inside	115,000		849.72
512 Adelaide St	Carthage 226001	14,000	Town Wide	115,000		316.25
Carthage, NY 13619	FRNT 66.00 DPTH 220.00	115,000	FD602 Carth/Wilna FD	115,000	TO	316.57
	EAST-1075557 NRTH-1453680		HD601 Carthage Cons Health	115,000	TO	11.57
	DEED BOOK 2008 PG-11139		Installment Fee			44.82
	FULL MARKET VALUE	115,000				
TOTAL TAX ---						1,494.11**
	DATE #1	01/31/20	DATE #2	03/31/20	DATE #3	05/29/20
	AMT DUE	542.87	AMT DUE	498.03	AMT DUE	498.03
***** 86.24-1-44 *****						
86.24-1-44	538 Adelaide St					BILL600082
Bearor Stephen	210 1 Family Res		County Inside	155,000		1,145.27
538 Adelaide St	Carthage 226001	14,800	Town Wide	155,000		426.25
Carthage, NY 13619	FRNT 66.00 DPTH 300.00	155,000	FD602 Carth/Wilna FD	155,000	TO	426.68
	BANK 550		HD601 Carthage Cons Health	155,000	TO	15.60
	EAST-1075240 NRTH-1453696		Installment Fee			60.41
	DEED BOOK 2018 PG-961					
	FULL MARKET VALUE	155,000				
TOTAL TAX ---						2,013.80**
	DATE #1	01/31/20	DATE #2	03/31/20	DATE #3	05/29/20
	AMT DUE	731.69	AMT DUE	671.26	AMT DUE	671.26
***** 86.24-1-45 *****						
86.24-1-45	542 Adelaide St					BILL600083
Durant Daniel E Jr	210 1 Family Res		County Inside	115,900		856.37
542 Adelaide St	Carthage 226001	17,000	Town Wide	115,900		318.72
Carthage, NY 13619	FRNT 119.00 DPTH 275.00	115,900	FD602 Carth/Wilna FD	115,900	TO	319.05
	BANK 810		HD601 Carthage Cons Health	115,900	TO	11.66
	EAST-1075165 NRTH-1453662		Installment Fee			45.17
	DEED BOOK 2016 PG-5983					
	FULL MARKET VALUE	115,900				
TOTAL TAX ---						1,505.80**
	DATE #1	01/31/20	DATE #2	03/31/20	DATE #3	05/29/20
	AMT DUE	547.11	AMT DUE	501.93	AMT DUE	501.93
***** 86.24-1-46 *****						
86.24-1-46	550 Adelaide St					BILL600084
Maplewood Enterprises Inc	210 1 Family Res		County Inside	94,000		694.55
28689 Perch Lake Rd	Carthage 226001	13,000	Town Wide	94,000		258.50
Watertown, NY 13601	FRNT 85.00 DPTH 105.00	94,000	School Relevy			263.88
	EAST-1075091 NRTH-1453582		FD602 Carth/Wilna FD	94,000	TO	258.76
	DEED BOOK 2019 PG-3441		HD601 Carthage Cons Health	94,000	TO	9.46
	FULL MARKET VALUE	94,000	Installment Fee			44.55
PRIOR OWNER ON 3/01/2019						
Buzzell Michael M						
TOTAL TAX ---						1,485.15**
	DATE #1	01/31/20	DATE #2	03/31/20	DATE #3	05/29/20
	AMT DUE	539.60	AMT DUE	495.05	AMT DUE	495.05

STATE OF NEW YORK
COUNTY - Jefferson
TOWN - Wilna
VILLAGE - Carthage
SWIS - 226001

2020 TOWN TAX ROLL
TAXABLE SECTION OF THE ROLL - 1
TAX MAP NUMBER SEQUENCE
UNIFORM PERCENT OF VALUE IS 100.00

PAGE 22
VALUATION DATE-JUL 01, 2018
TAXABLE STATUS DATE-MAR 01, 2019

TAX MAP PARCEL NUMBER	PROPERTY LOCATION & CLASS	ASSESSMENT	EXEMPTION CODE	COUNTY	TOWN	TAX AMOUNT
CURRENT OWNERS NAME	SCHOOL DISTRICT	LAND	TAX DESCRIPTION			
CURRENT OWNERS ADDRESS	PARCEL SIZE/GRID COORD	TOTAL	SPECIAL DISTRICTS			
***** 86.24-1-47 *****						
556	Adelaide St					BILL600085
86.24-1-47	210 1 Family Res		County Inside	114,900		848.98
Vallone Thomas J	Carthage 226001	13,700	Town Wide	114,900		315.97
Vallone Joseph J	Avallone J1 Lf-Us	114,900	FD602 Carth/Wilna FD	114,900	TO	316.30
c/o Jo Ann Johnson	ACRES 0.30		HD601 Carthage Cons Health	114,900	TO	11.56
1460 Putnam Rd SW	EAST-1075054 NRTH-1453645		Installment Fee			44.78
Pataskala, OH 43062	DEED BOOK 2015 PG-10641					
	FULL MARKET VALUE	114,900				
TOTAL TAX ---						1,492.81**
	DATE #1	01/31/20	DATE #2	03/31/20	DATE #3	05/29/20
	AMT DUE	542.39	AMT DUE	497.60	AMT DUE	497.60
***** 86.24-1-48 *****						
558	Adelaide St					BILL600086
86.24-1-48	210 1 Family Res		VET WAR CT 41121	11,505	6,000	
Avallone Estate Josephine L	Carthage 226001	12,700	County Inside	65,195		481.72
558 Adelaide St	ACRES 0.19	76,700	Town Wide	70,700		194.42
Carthage, NY 13619	EAST-1074989 NRTH-1453577		FD602 Carth/Wilna FD	76,700	TO	211.14
	FULL MARKET VALUE	76,700	HD601 Carthage Cons Health	76,700	TO	7.72
			Installment Fee			26.85
TOTAL TAX ---						895.00**
	DATE #1	01/31/20	DATE #2	03/31/20	DATE #3	05/29/20
	AMT DUE	325.19	AMT DUE	298.33	AMT DUE	298.33
***** 86.24-1-49 *****						
802	Parham St					BILL600087
86.24-1-49	210 1 Family Res		County Inside	62,000		458.11
Remington Matthew P	Carthage 226001	8,200	Town Wide	62,000		170.50
21 Stone St	FRNT 40.00 DPTH 113.00	62,000	FD602 Carth/Wilna FD	62,000	TO	170.67
Carthage, NY 13619	BANK 822		HD601 Carthage Cons Health	62,000	TO	6.24
	EAST-1074957 NRTH-1453599		Installment Fee			24.17
PRIOR OWNER ON 3/01/2019	DEED BOOK 2015 PG-14779					
Remington Matthew P	FULL MARKET VALUE	62,000				
TOTAL TAX ---						805.52**
	DATE #1	01/31/20	DATE #2	03/31/20	DATE #3	05/29/20
	AMT DUE	292.69	AMT DUE	268.50	AMT DUE	268.50
***** 86.24-1-50 *****						
804	Parham St					BILL600088
86.24-1-50	220 2 Family Res		County Inside	125,000		923.61
Gerace James F	Carthage 226001	14,500	Town Wide	125,000		343.75
Gerace Kathleen A	ACRES 0.40	125,000	FD602 Carth/Wilna FD	125,000	TO	344.10
C/O Patricia G Gerace	EAST-1074975 NRTH-1453688		HD601 Carthage Cons Health	125,000	TO	12.58
804 Parham St	DEED BOOK 2017 PG-12390		Installment Fee			48.72
Carthage, NY 13619	FULL MARKET VALUE	125,000				
TOTAL TAX ---						1,624.04**
	DATE #1	01/31/20	DATE #2	03/31/20	DATE #3	05/29/20
	AMT DUE	590.08	AMT DUE	541.34	AMT DUE	541.34

STATE OF NEW YORK
 COUNTY - Jefferson
 TOWN - Wilna
 VILLAGE - Carthage
 SWIS - 226001

2020 TOWN TAX ROLL
 TAXABLE SECTION OF THE ROLL - 1
 TAX MAP NUMBER SEQUENCE
 UNIFORM PERCENT OF VALUE IS 100.00

PAGE 23
 VALUATION DATE-JUL 01, 2018
 TAXABLE STATUS DATE-MAR 01, 2019

TAX MAP PARCEL NUMBER	PROPERTY LOCATION & CLASS	ASSESSMENT	EXEMPTION CODE	COUNTY	TOWN	TAX AMOUNT
CURRENT OWNERS NAME	SCHOOL DISTRICT	LAND	TAX DESCRIPTION			
CURRENT OWNERS ADDRESS	PARCEL SIZE/GRID COORD	TOTAL	SPECIAL DISTRICTS			
86.24-1-51	810 Parham St			86.24-1-51		BILL600089
Kondracki Edward S	230 3 Family Res		County Inside			1,218.42
Kondracki Emanuela	Carthage 226001	17,000	Town Wide			453.47
810 Parham St	ACRES 0.27	164,900	FD602 Carth/Wilna FD			453.93
Carthage, NY 13619	EAST-1074881 NRTH-1453692		HD601 Carthage Cons Health			16.59
	DEED BOOK 1456 PG-348		Installment Fee			64.27
	FULL MARKET VALUE	164,900				
TOTAL TAX ---						2,142.41**
	DATE #1	01/31/20	DATE #2	03/31/20	DATE #3	05/29/20
	AMT DUE	778.42	AMT DUE	714.13	AMT DUE	714.13
86.24-1-52	604 Adelaide St			86.24-1-52		BILL600090
Farney Matthew	210 1 Family Res		County Inside			620.66
23095 US Rte 11	Carthage 226001	9,000	Town Wide			231.00
Watertown, NY 13601	FRNT 66.00 DPTH 67.00	84,000	FD602 Carth/Wilna FD			231.23
	EAST-1074741 NRTH-1453579		HD601 Carthage Cons Health			8.45
	DEED BOOK 2015 PG-1185		Installment Fee			32.74
	FULL MARKET VALUE	84,000				
TOTAL TAX ---						1,091.34**
	DATE #1	01/31/20	DATE #2	03/31/20	DATE #3	05/29/20
	AMT DUE	396.52	AMT DUE	363.78	AMT DUE	363.78
86.24-1-53	608 Adelaide St			86.24-1-53		BILL600091
Maplewood Enterprises Inc	210 1 Family Res		County Inside			310.33
28689 Perch Lake Rd	Carthage 226001	11,300	Town Wide			115.50
Watertown, NY 13601	Land contract to E & M Bu	42,000	School Relevy			117.90
	FRNT 54.00 DPTH 118.00		FD602 Carth/Wilna FD			115.62
	EAST-1074684 NRTH-1453600		HD601 Carthage Cons Health			4.23
	DEED BOOK 2003 PG-10545		Installment Fee			19.91
	FULL MARKET VALUE	42,000				
TOTAL TAX ---						663.58**
	DATE #1	01/31/20	DATE #2	03/31/20	DATE #3	05/29/20
	AMT DUE	241.11	AMT DUE	221.19	AMT DUE	221.19
86.24-1-54	612 Adelaide St			86.24-1-54		BILL600092
Brady Joseph F	210 1 Family Res		County Inside			183.98
934 Alexandria St	Carthage 226001	13,100	Town Wide			68.47
Carthage, NY 13619	FRNT 53.00 DPTH 153.00	24,900	School Relevy			213.89
	EAST-1074627 NRTH-1453624		FD602 Carth/Wilna FD			68.54
	DEED BOOK 2017 PG-17372		HD601 Carthage Cons Health			2.51
	FULL MARKET VALUE	24,900	Installment Fee			16.12
TOTAL TAX ---						537.39**
	DATE #1	01/31/20	DATE #2	03/31/20	DATE #3	05/29/20
	AMT DUE	195.25	AMT DUE	179.13	AMT DUE	179.13

STATE OF NEW YORK
COUNTY - Jefferson
TOWN - Wilna
VILLAGE - Carthage
SWIS - 226001

2020 TOWN TAX ROLL
TAXABLE SECTION OF THE ROLL - 1
TAX MAP NUMBER SEQUENCE
UNIFORM PERCENT OF VALUE IS 100.00

PAGE 24
VALUATION DATE-JUL 01, 2018
TAXABLE STATUS DATE-MAR 01, 2019

TAX MAP PARCEL NUMBER	PROPERTY LOCATION & CLASS	ASSESSMENT	EXEMPTION CODE	COUNTY	TOWN	TAX AMOUNT
CURRENT OWNERS NAME	SCHOOL DISTRICT	LAND	TAX DESCRIPTION			
CURRENT OWNERS ADDRESS	PARCEL SIZE/GRID COORD	TOTAL	SPECIAL DISTRICTS			
***** 86.24-1-55 *****						
624 Adelaide St						BILL600093
86.24-1-55	210 1 Family Res		County Inside	89,900		664.26
Benson Catherine	Carthage 226001	13,400	Town Wide	89,900		247.22
Benson Levern	FRNT 61.00 DPTH 180.00	89,900	FD602 Carth/Wilna FD	89,900	TO	247.48
624 Adelaide St	EAST-1074497 NRTH-1453625		HD601 Carthage Cons Health	89,900	TO	9.05
Carthage, NY 13619	FULL MARKET VALUE	89,900	Installment Fee			35.04
TOTAL TAX ---						1,168.01**
	DATE #1	01/31/20	DATE #2	03/31/20	DATE #3	05/29/20
	AMT DUE	424.39	AMT DUE	389.33	AMT DUE	389.33
***** 86.24-1-56 *****						
632 Adelaide St						BILL600094
86.24-1-56	210 1 Family Res		County Inside	28,500		210.58
Howland Derrick	Carthage 226001	13,300	Town Wide	28,500		78.37
2632 Adelaide St	FRNT 60.00 DPTH 180.00	28,500	School Relevy			244.82
Carthage, NY 13619	EAST-1074437 NRTH-1453622		Village Relevy			245.03
	DEED BOOK 2004 PG-17398		FD602 Carth/Wilna FD	28,500	TO	78.45
	FULL MARKET VALUE	28,500	HD601 Carthage Cons Health	28,500	TO	2.87
			Installment Fee			25.80
TOTAL TAX ---						860.12**
	DATE #1	01/31/20	DATE #2	03/31/20	DATE #3	05/29/20
	AMT DUE	312.52	AMT DUE	286.70	AMT DUE	286.70
***** 86.24-1-57 *****						
634 Adelaide St						BILL600095
86.24-1-57	210 1 Family Res		County Inside	89,900		664.26
Kimball James M	Carthage 226001	13,700	Town Wide	89,900		247.22
Kimball Cassandra L	FRNT 71.00 DPTH 185.00	89,900	FD602 Carth/Wilna FD	89,900	TO	247.48
634 Adelaide St	BANK 550		HD601 Carthage Cons Health	89,900	TO	9.05
Carthage, NY 13619	EAST-1074372 NRTH-1453620		Installment Fee			35.04
	DEED BOOK 2015 PG-11639					
	FULL MARKET VALUE	89,900				
TOTAL TAX ---						1,168.01**
	DATE #1	01/31/20	DATE #2	03/31/20	DATE #3	05/29/20
	AMT DUE	424.39	AMT DUE	389.33	AMT DUE	389.33
***** 86.24-1-58 *****						
640 Adelaide St						BILL600096
86.24-1-58	270 Mfg housing		County Inside	50,000		369.44
Hall Julio	Carthage 226001	21,000	Town Wide	50,000		137.50
3 Hubbard St	FRNT 101.00 DPTH 191.00	50,000	FD602 Carth/Wilna FD	50,000	TO	137.64
Carthage, NY 13619	EAST-1074286 NRTH-1453616		HD601 Carthage Cons Health	50,000	TO	5.03
	DEED BOOK 2018 PG-9375		Installment Fee			19.49
	FULL MARKET VALUE	50,000				
TOTAL TAX ---						649.61**
	DATE #1	01/31/20	DATE #2	03/31/20	DATE #3	05/29/20
	AMT DUE	236.04	AMT DUE	216.53	AMT DUE	216.53

STATE OF NEW YORK
COUNTY - Jefferson
TOWN - Wilna
VILLAGE - Carthage
SWIS - 226001

2020 TOWN TAX ROLL
TAXABLE SECTION OF THE ROLL - 1
TAX MAP NUMBER SEQUENCE
UNIFORM PERCENT OF VALUE IS 100.00

PAGE 25
VALUATION DATE-JUL 01, 2018
TAXABLE STATUS DATE-MAR 01, 2019

TAX MAP PARCEL NUMBER	PROPERTY LOCATION & CLASS	ASSESSMENT	EXEMPTION CODE	COUNTY	TOWN
CURRENT OWNERS NAME	SCHOOL DISTRICT	LAND	TAX DESCRIPTION	TAXABLE VALUE	TAX AMOUNT
CURRENT OWNERS ADDRESS	PARCEL SIZE/GRID COORD	TOTAL	SPECIAL DISTRICTS		
***** 86.24-1-59 *****					
86.24-1-59	646 Adelaide St				BILL600097
Broyles David	210 1 Family Res		VET WAR CT 41121	7,785	6,000
Broyles Marguerite	Carthage 226001	12,400	County Inside	44,115	325.96
646 Adelaide St	FRNT 40.00 DPTH 196.00	51,900	Town Wide	45,900	126.22
Carthage, NY 13619	EAST-1074215 NRTH-1453614		FD602 Carth/Wilna FD	51,900 TO	142.87
	FULL MARKET VALUE	51,900	HD601 Carthage Cons Health	51,900 TO	5.22
			Installment Fee		18.01
			TOTAL TAX ---		600.27**
			DATE #1 01/31/20	DATE #2 03/31/20	DATE #3 05/29/20
			AMT DUE 218.10	AMT DUE 200.09	AMT DUE 200.09
***** 86.24-1-60.2 *****					
86.24-1-60.2	W End Ave				BILL600098
DKR Investments LLC	453 Large retail		County Inside	149,500	1,104.63
5050 Belmont Ave	Carthage 226001	105,500	Town Wide	149,500	411.12
Youngstown, OH 44505	ACRES 5.49	149,500	FD602 Carth/Wilna FD	149,500 TO	411.54
	EAST-1074138 NRTH-1453822		HD601 Carthage Cons Health	149,500 TO	15.04
	DEED BOOK 1793 PG-322		Installment Fee		58.27
	FULL MARKET VALUE	149,500	TOTAL TAX ---		1,942.33**
			DATE #1 01/31/20	DATE #2 03/31/20	DATE #3 05/29/20
			AMT DUE 705.72	AMT DUE 647.44	AMT DUE 647.44
***** 86.24-1-60.4 *****					
86.24-1-60.4	Parham St				BILL600099
Odett Donald	311 Res vac land		County Inside	1,500	11.08
Odett Mary J	Carthage 226001	1,500	Town Wide	1,500	4.12
839 Parham St	FRNT 45.00 DPTH 270.00	1,500	FD602 Carth/Wilna FD	1,500 TO	4.13
Carthage, NY 13619	EAST-1074511 NRTH-1454049		HD601 Carthage Cons Health	1,500 TO	.15
	FULL MARKET VALUE	1,500	Installment Fee		.58
			TOTAL TAX ---		19.48**
			DATE #1 01/31/20	DATE #2 03/31/20	DATE #3 05/29/20
			AMT DUE 7.08	AMT DUE 6.49	AMT DUE 6.49
***** 86.24-1-61 *****					
86.24-1-61	648 Adelaide St				BILL600100
Houppert Darlene M	210 1 Family Res		County Inside	75,000	554.16
PO Box 25	Carthage 226001	13,100	Town Wide	75,000	206.25
Deer River, NY 13637	FRNT 45.00 DPTH 202.00	75,000	FD602 Carth/Wilna FD	75,000 TO	206.46
	EAST-1074170 NRTH-1453615		HD601 Carthage Cons Health	75,000 TO	7.55
	DEED BOOK 2013 PG-2877		Installment Fee		29.23
	FULL MARKET VALUE	75,000	TOTAL TAX ---		974.42**
			DATE #1 01/31/20	DATE #2 03/31/20	DATE #3 05/29/20
			AMT DUE 354.05	AMT DUE 324.80	AMT DUE 324.80

STATE OF NEW YORK
COUNTY - Jefferson
TOWN - Wilna
VILLAGE - Carthage
SWIS - 226001

2 0 2 0 T O W N T A X R O L L
T A X A B L E SECTION OF THE ROLL - 1
TAX MAP NUMBER SEQUENCE
UNIFORM PERCENT OF VALUE IS 100.00

PAGE 26
VALUATION DATE-JUL 01, 2018
TAXABLE STATUS DATE-MAR 01, 2019

TAX MAP PARCEL NUMBER	PROPERTY LOCATION & CLASS	ASSESSMENT	EXEMPTION CODE	COUNTY	TOWN	TAX AMOUNT
CURRENT OWNERS NAME	SCHOOL DISTRICT	LAND	TAX DESCRIPTION			
CURRENT OWNERS ADDRESS	PARCEL SIZE/GRID COORD	TOTAL	SPECIAL DISTRICTS			
***** 86.24-1-62 *****						
86.24-1-62	654 Adelaide St					BILL600101
Sauceda Eddin A	210 1 Family Res		County Inside		97,000	716.72
Marquez Carlota G	Carthage 226001	10,500	Town Wide		97,000	266.75
654 Adelaide St	FRNT 49.00 DPTH 200.00	97,000	FD602 Carth/Wilna FD		97,000 TO	267.02
Carthage, NY 13619	BANK 810		HD601 Carthage Cons Health		97,000 TO	9.76
	EAST-1074116 NRTH-1453623		Installment Fee			37.81
	DEED BOOK 2014 PG-1344					
	FULL MARKET VALUE	97,000				
TOTAL TAX ---						1,260.25**
	DATE #1	01/31/20	DATE #2	03/31/20	DATE #3	05/29/20
	AMT DUE	457.90	AMT DUE	420.08	AMT DUE	420.08
***** 86.24-1-63 *****						
86.24-1-63	656 Adelaide St					BILL600102
Patterson Nancy	210 1 Family Res		County Inside		91,000	672.39
656 Adelaide St	Carthage 226001	13,200	Town Wide		91,000	250.25
Carthage, NY 13619	FRNT 45.00 DPTH 203.00	91,000	FD602 Carth/Wilna FD		91,000 TO	250.50
	EAST-1074068 NRTH-1453611		HD601 Carthage Cons Health		91,000 TO	9.16
	DEED BOOK 931 PG-00909		Installment Fee			35.47
	FULL MARKET VALUE	91,000				
TOTAL TAX ---						1,182.30**
	DATE #1	01/31/20	DATE #2	03/31/20	DATE #3	05/29/20
	AMT DUE	429.57	AMT DUE	394.10	AMT DUE	394.10
***** 86.24-1-64 *****						
86.24-1-64	660 Adelaide St					BILL600103
Neddo Tina	210 1 Family Res		County Inside		55,600	410.82
Mullaney Carol	Carthage 226001	10,500	Town Wide		55,600	152.90
23441 Boyd Rd	FRNT 26.00 DPTH 203.00	55,600	FD602 Carth/Wilna FD		55,600 TO	153.06
Carthage, NY 13619	EAST-1074028 NRTH-1453612		HD601 Carthage Cons Health		55,600 TO	5.59
	FULL MARKET VALUE	55,600	Installment Fee			21.67
TOTAL TAX ---						722.37**
	DATE #1	01/31/20	DATE #2	03/31/20	DATE #3	05/29/20
	AMT DUE	262.46	AMT DUE	240.79	AMT DUE	240.79
***** 86.24-1-65 *****						
86.24-1-65	664 Adelaide St					BILL600104
Giovanetti Richard B	210 1 Family Res		County Inside		121,000	894.05
664 Adelaide St	Carthage 226001	14,000	Town Wide		121,000	332.75
Carthage, NY 13619	FRNT 53.00 DPTH 184.00	121,000	FD602 Carth/Wilna FD		121,000 TO	333.09
	BANK 810		HD601 Carthage Cons Health		121,000 TO	12.17
	EAST-1073991 NRTH-1453585		Installment Fee			47.16
	DEED BOOK 2016 PG-10700					
	FULL MARKET VALUE	121,000				
TOTAL TAX ---						1,572.06**
	DATE #1	01/31/20	DATE #2	03/31/20	DATE #3	05/29/20
	AMT DUE	571.18	AMT DUE	524.02	AMT DUE	524.02

STATE OF NEW YORK
COUNTY - Jefferson
TOWN - Wilna
VILLAGE - Carthage
SWIS - 226001

2020 TOWN TAX ROLL
TAXABLE SECTION OF THE ROLL - 1
TAX MAP NUMBER SEQUENCE
UNIFORM PERCENT OF VALUE IS 100.00

PAGE 27
VALUATION DATE-JUL 01, 2018
TAXABLE STATUS DATE-MAR 01, 2019

TAX MAP PARCEL NUMBER	PROPERTY LOCATION & CLASS	ASSESSMENT	EXEMPTION CODE	COUNTY	TOWN	TAX AMOUNT
CURRENT OWNERS NAME	SCHOOL DISTRICT	LAND	TAX DESCRIPTION			
CURRENT OWNERS ADDRESS	PARCEL SIZE/GRID COORD	TOTAL	SPECIAL DISTRICTS			
***** 86.24-1-66 *****						
86.24-1-66	668 Adelaide St					BILL600105
Marolf Charles	210 1 Family Res		County Inside	87,000		642.83
668 Adelaide St	Carthage 226001	13,000	Town Wide	87,000		239.25
Carthage, NY 13619	FRNT 58.00 DPTH 150.00	87,000	FD602 Carth/Wilna FD	87,000	TO	239.49
	EAST-1073939 NRTH-1453564		HD601 Carthage Cons Health	87,000	TO	8.75
	DEED BOOK 2007 PG-4965		Installment Fee			33.91
	FULL MARKET VALUE	87,000				
TOTAL TAX ---						1,130.32**
	DATE #1	01/31/20	DATE #2	03/31/20	DATE #3	05/29/20
	AMT DUE	410.69	AMT DUE	376.77	AMT DUE	376.77
***** 86.24-1-67 *****						
86.24-1-67	672 Adelaide St					BILL600106
Prieho Richard C	210 1 Family Res		VET WAR CT 41121	12,000	6,000	
Prieho Laura M	Carthage 226001	13,100	County Inside	87,900		649.48
c/o Barbara Prieho	FRNT 66.00 DPTH 132.00	99,900	Town Wide	93,900		258.22
809A Tamarack Dr	EAST-1073878 NRTH-1453553		FD602 Carth/Wilna FD	99,900	TO	275.00
Carthage, NY 13619	FULL MARKET VALUE	99,900	HD601 Carthage Cons Health	99,900	TO	10.05
			Installment Fee			35.78
PRIOR OWNER ON 3/01/2019						
Prieho Richard C						
TOTAL TAX ---						1,192.75**
	DATE #1	01/31/20	DATE #2	03/31/20	DATE #3	05/29/20
	AMT DUE	433.37	AMT DUE	397.58	AMT DUE	397.58
***** 86.25-1-1 *****						
86.25-1-1	904 Alexandria St					BILL600107
Taylor Brandi	210 1 Family Res		VET WAR CT 41121	12,000	6,000	
Scanlon Life Tenant Hubert	Carthage 226001	14,000	County Inside	100,000		738.89
904 Alexandria St	FRNT 83.00 DPTH 178.00	112,000	Town Wide	106,000		291.50
Carthage, NY 13619	EAST-1075698 NRTH-1454280		FD602 Carth/Wilna FD	112,000	TO	308.31
	DEED BOOK 2019 PG-14714		HD601 Carthage Cons Health	112,000	TO	11.27
	FULL MARKET VALUE	112,000	Installment Fee			40.50
PRIOR OWNER ON 3/01/2019						
Scanlon Hubert						
TOTAL TAX ---						1,349.97**
	DATE #1	01/31/20	DATE #2	03/31/20	DATE #3	05/29/20
	AMT DUE	490.49	AMT DUE	449.99	AMT DUE	449.99
***** 86.25-1-2 *****						
86.25-1-2	912 Alexandria St					BILL600108
Susice Life Tenant Dorothy A	210 1 Family Res		County Inside	91,900		679.04
Susice Life Tenant Andrew T	Carthage 226001	14,000	Town Wide	91,900		252.72
912 Alexandria St	FRNT 83.00 DPTH 175.00	91,900	FD602 Carth/Wilna FD	91,900	TO	252.98
Carthage, NY 13619	BANK 100		HD601 Carthage Cons Health	91,900	TO	9.25
	EAST-1075709 NRTH-1454344		Installment Fee			35.82
	DEED BOOK 2019 PG-13540					
	FULL MARKET VALUE	91,900				
PRIOR OWNER ON 3/01/2019						
Susice Andrew T						
TOTAL TAX ---						1,193.99**
	DATE #1	01/31/20	DATE #2	03/31/20	DATE #3	05/29/20
	AMT DUE	433.83	AMT DUE	397.99	AMT DUE	397.99

STATE OF NEW YORK
 COUNTY - Jefferson
 TOWN - Wilna
 VILLAGE - Carthage
 SWIS - 226001

2 0 2 0 T O W N T A X R O L L
 T A X A B L E SECTION OF THE ROLL - 1
 TAX MAP NUMBER SEQUENCE
 UNIFORM PERCENT OF VALUE IS 100.00

PAGE 28
 VALUATION DATE-JUL 01, 2018
 TAXABLE STATUS DATE-MAR 01, 2019

TAX MAP PARCEL NUMBER	PROPERTY LOCATION & CLASS	ASSESSMENT	EXEMPTION CODE	COUNTY	TOWN	TAX AMOUNT
CURRENT OWNERS NAME	SCHOOL DISTRICT	LAND	TAX DESCRIPTION			
CURRENT OWNERS ADDRESS	PARCEL SIZE/GRID COORD	TOTAL	SPECIAL DISTRICTS			
***** 86.25-1-3 *****						
86.25-1-3	918 Alexandria St			86.25-1-3		BILL600109
Fortin Nathaniel	210 1 Family Res		County Inside			735.19
918 Alexandria St	Carthage 226001	13,300	Town Wide			273.62
Carthage, NY 13619	FRNT 66.00 DPTH 157.00	99,500	FD602 Carth/Wilna FD			273.90
	BANK 550		HD601 Carthage Cons Health			10.01
	EAST-1075750 NRTH-1454398		Installment Fee			38.78
	DEED BOOK 2012 PG-13453					
	FULL MARKET VALUE	99,500				
TOTAL TAX ---						1,292.72**
	DATE #1	01/31/20	DATE #2	03/31/20	DATE #3	05/29/20
	AMT DUE	469.70	AMT DUE	430.90	AMT DUE	430.90
***** 86.25-1-4 *****						
***** 86.25-1-4 *****						
86.25-1-4	922 Alexandria St			86.25-1-4		BILL600110
Barnhart Danny L	210 1 Family Res		County Inside			753.66
Barnhart William D	Carthage 226001	13,500	Town Wide			280.50
37164 NYS Rte 3	FRNT 66.00 DPTH 180.00	102,000	FD602 Carth/Wilna FD			280.78
Carthage, NY 13619	EAST-1075796 NRTH-1454449		HD601 Carthage Cons Health			10.26
	DEED BOOK 2018 PG-13270		Installment Fee			39.76
	FULL MARKET VALUE	102,000				
TOTAL TAX ---						1,325.20**
	DATE #1	01/31/20	DATE #2	03/31/20	DATE #3	05/29/20
	AMT DUE	481.50	AMT DUE	441.73	AMT DUE	441.73
***** 86.25-1-5 *****						
***** 86.25-1-5 *****						
86.25-1-5	926 Alexandria St			86.25-1-5		BILL600111
Baxter Christopher A	210 1 Family Res		County Inside			836.42
c/o Franklin American Mortgage	Carthage 226001	16,800	Town Wide			311.30
6100 Tower Cir Ste 600	FRNT 66.00 DPTH 203.00	113,200	FD602 Carth/Wilna FD			311.62
Franklin, TN 37067	BANK 810		HD601 Carthage Cons Health			11.39
	EAST-1075848 NRTH-1454501		Installment Fee			44.12
	DEED BOOK 2018 PG-7220					
	FULL MARKET VALUE	113,200				
TOTAL TAX ---						1,470.73**
	DATE #1	01/31/20	DATE #2	03/31/20	DATE #3	05/29/20
	AMT DUE	534.37	AMT DUE	490.24	AMT DUE	490.24
***** 86.25-1-6 *****						
***** 86.25-1-6 *****						
86.25-1-6	934 Alexandria St			86.25-1-6		BILL600112
Brady Joseph F	210 1 Family Res		VET WAR CT 41121			12,000
Brady Saturnina	Carthage 226001	16,100	SENIOR CTS 41800			6,000
934 Alexandria St	FRNT 83.00 DPTH 330.00	89,900	County Inside			38,950
Carthage, NY 13619	EAST-1075947 NRTH-1454546		Town Wide			41,950
	DEED BOOK 2011 PG-10023		School Relevy			12.69
	FULL MARKET VALUE	89,900	FD602 Carth/Wilna FD			247.48
			HD601 Carthage Cons Health			9.05
			Installment Fee			20.17
TOTAL TAX ---						672.38**
	DATE #1	01/31/20	DATE #2	03/31/20	DATE #3	05/29/20
	AMT DUE	244.31	AMT DUE	224.12	AMT DUE	224.12

STATE OF NEW YORK
COUNTY - Jefferson
TOWN - Wilna
VILLAGE - Carthage
SWIS - 226001

2 0 2 0 T O W N T A X R O L L
T A X A B L E SECTION OF THE ROLL - 1
TAX MAP NUMBER SEQUENCE
UNIFORM PERCENT OF VALUE IS 100.00

PAGE 29
VALUATION DATE-JUL 01, 2018
TAXABLE STATUS DATE-MAR 01, 2019

TAX MAP PARCEL NUMBER	PROPERTY LOCATION & CLASS	ASSESSMENT	EXEMPTION CODE	COUNTY	TOWN	TAX AMOUNT
CURRENT OWNERS NAME	SCHOOL DISTRICT	LAND	TAX DESCRIPTION			
CURRENT OWNERS ADDRESS	PARCEL SIZE/GRID COORD	TOTAL	SPECIAL DISTRICTS			
***** 86.25-1-7 *****						
86.25-1-7	938 Alexandria St					BILL600113
Brady Joseph F	210 1 Family Res		County Inside	25,000		184.72
934 Alexandria St	Carthage 226001	15,300	Town Wide	25,000		68.75
Carthage, NY 13619	FRNT 69.00 DPTH 330.00	25,000	School Relevy			214.76
	EAST-1075990 NRTH-1454609		FD602 Carth/Wilna FD	25,000	TO	68.82
	FULL MARKET VALUE	25,000	HD601 Carthage Cons Health	25,000	TO	2.52
			Installment Fee			16.19
			TOTAL TAX ---			539.57**
			DATE #1 01/31/20	DATE #2 03/31/20	DATE #3 05/29/20	
			AMT DUE 196.06	AMT DUE 179.85	AMT DUE 179.85	
***** 86.25-1-8 *****						
86.25-1-8	942 Alexandria St					BILL600114
Todd Michael R	210 1 Family Res		County Inside	114,900		848.98
942 Alexandria St	Carthage 226001	15,300	Town Wide	114,900		315.97
Carthage, NY 13619	FRNT 69.00 DPTH 330.00	114,900	FD602 Carth/Wilna FD	114,900	TO	316.30
	BANK 810		HD601 Carthage Cons Health	114,900	TO	11.56
	EAST-1076028 NRTH-1454666		Installment Fee			44.78
	DEED BOOK 1546 PG-216					
	FULL MARKET VALUE	114,900				
			TOTAL TAX ---			1,492.81**
			DATE #1 01/31/20	DATE #2 03/31/20	DATE #3 05/29/20	
			AMT DUE 542.39	AMT DUE 497.60	AMT DUE 497.60	
***** 86.25-1-9 *****						
86.25-1-9	964 Alexandria St					BILL600115
Kirk Sean	240 Rural res		VET COM CT 41131	20,000	10,000	
Kirk Aiyala	Carthage 226001	25,700	VET DIS CT 41141	39,500	20,000	
964 Alexandria St	ACRES 14.87 BANK 822	158,000	County Inside	98,500		727.80
Carthage, NY 13619	EAST-1076763 NRTH-1454675		Town Wide	128,000		352.00
	DEED BOOK 2013 PG-11460		FD602 Carth/Wilna FD	158,000	TO	434.94
	FULL MARKET VALUE	158,000	HD601 Carthage Cons Health	158,000	TO	15.90
			Installment Fee			45.92
			TOTAL TAX ---			1,530.64**
			DATE #1 01/31/20	DATE #2 03/31/20	DATE #3 05/29/20	
			AMT DUE 556.14	AMT DUE 510.21	AMT DUE 510.21	
***** 86.25-1-10.1 *****						
86.25-1-10.1	988 Alexandria St					BILL600116
Mulvaney Dennis D	311 Res vac land		County Inside	7,800		57.63
988 Alexandria St	Carthage 226001	7,800	Town Wide	7,800		21.45
Carthage, NY 13619	ACRES 2.40	7,800	FD602 Carth/Wilna FD	7,800	TO	21.47
	EAST-1076475 NRTH-1455052		HD601 Carthage Cons Health	7,800	TO	.78
	FULL MARKET VALUE	7,800	Installment Fee			3.04
			TOTAL TAX ---			101.33**
			DATE #1 01/31/20	DATE #2 03/31/20	DATE #3 05/29/20	
			AMT DUE 36.83	AMT DUE 33.77	AMT DUE 33.77	

STATE OF NEW YORK
COUNTY - Jefferson
TOWN - Wilna
VILLAGE - Carthage
SWIS - 226001

2020 TOWN TAX ROLL
TAXABLE SECTION OF THE ROLL - 1
TAX MAP NUMBER SEQUENCE
UNIFORM PERCENT OF VALUE IS 100.00

PAGE 30
VALUATION DATE-JUL 01, 2018
TAXABLE STATUS DATE-MAR 01, 2019

TAX MAP PARCEL NUMBER	PROPERTY LOCATION & CLASS	ASSESSMENT	EXEMPTION CODE	COUNTY	TOWN	TAX AMOUNT
CURRENT OWNERS NAME	SCHOOL DISTRICT	LAND	TAX DESCRIPTION			
CURRENT OWNERS ADDRESS	PARCEL SIZE/GRID COORD	TOTAL	SPECIAL DISTRICTS			
***** 86.25-1-10.2 *****						
86.25-1-10.2	998 Alexandria St					BILL600117
Dusharm Rodney L	210 1 Family Res		County Inside	74,000		546.78
c/o Christine M. Harper	Carthage 226001	12,600	Town Wide	74,000		203.50
998 Alexandria St	FRNT 38.00 DPTH 215.00	74,000	FD602 Carth/Wilna FD	74,000	TO	203.71
Carthage, NY 13619	EAST-1076345 NRTH-1455226		HD601 Carthage Cons Health	74,000	TO	7.45
	DEED BOOK 1601 PG-149		Installment Fee			28.84
	FULL MARKET VALUE	74,000				
TOTAL TAX ---						961.44**
	DATE #1	01/31/20	DATE #2	03/31/20	DATE #3	05/29/20
	AMT DUE	349.32	AMT DUE	320.48	AMT DUE	320.48
***** 86.25-1-10.3 *****						
86.25-1-10.3	988 Alexandria St					BILL600118
Mulvaney Dennis D	210 1 Family Res		County Inside	87,000		642.83
988 Alexandria St	Carthage 226001	8,700	Town Wide	87,000		239.25
Carthage, NY 13619	ACRES 0.10	87,000	FD602 Carth/Wilna FD	87,000	TO	239.49
	EAST-1076217 NRTH-1455122		HD601 Carthage Cons Health	87,000	TO	8.75
	FULL MARKET VALUE	87,000	Installment Fee			33.91
TOTAL TAX ---						1,130.32**
	DATE #1	01/31/20	DATE #2	03/31/20	DATE #3	05/29/20
	AMT DUE	410.69	AMT DUE	376.77	AMT DUE	376.77
***** 86.25-1-11 *****						
86.25-1-11	992 Alexandria St					BILL600119
Kilbourn Alfred	210 1 Family Res		County Inside	97,500		720.41
Kilbourn Gail A	Carthage 226001	13,600	Town Wide	97,500		268.12
992 Alexandria St	FRNT 56.00 DPTH 215.00	97,500	FD602 Carth/Wilna FD	97,500	TO	268.40
Carthage, NY 13619	EAST-1076278 NRTH-1455131		HD601 Carthage Cons Health	97,500	TO	9.81
	FULL MARKET VALUE	97,500	Installment Fee			38.00
TOTAL TAX ---						1,266.74**
	DATE #1	01/31/20	DATE #2	03/31/20	DATE #3	05/29/20
	AMT DUE	460.26	AMT DUE	422.24	AMT DUE	422.24
***** 86.25-1-12 *****						
86.25-1-12	994 Alexandria St					BILL600120
Cassoni Life Tenant Luanne	210 1 Family Res		County Inside	96,500		713.03
Cassoni Life Tenant Nicholas	Carthage 226001	12,400	Town Wide	96,500		265.37
994 Alexandria St	FRNT 36.00 DPTH 215.00	96,500	FD602 Carth/Wilna FD	96,500	TO	265.64
Carthage, NY 13619	EAST-1076304 NRTH-1455166		HD601 Carthage Cons Health	96,500	TO	9.71
	DEED BOOK 2019 PG-17452		Installment Fee			37.61
	FULL MARKET VALUE	96,500				
PRIOR OWNER ON 3/01/2019						
Wilton Luanne E						
TOTAL TAX ---						1,253.75**
	DATE #1	01/31/20	DATE #2	03/31/20	DATE #3	05/29/20
	AMT DUE	455.54	AMT DUE	417.91	AMT DUE	417.91

STATE OF NEW YORK
COUNTY - Jefferson
TOWN - Wilna
VILLAGE - Carthage
SWIS - 226001

2 0 2 0 T O W N T A X R O L L
T A X A B L E SECTION OF THE ROLL - 1
TAX MAP NUMBER SEQUENCE
UNIFORM PERCENT OF VALUE IS 100.00

PAGE 31
VALUATION DATE-JUL 01, 2018
TAXABLE STATUS DATE-MAR 01, 2019

TAX MAP PARCEL NUMBER	PROPERTY LOCATION & CLASS	ASSESSMENT	EXEMPTION CODE	COUNTY	TOWN	TAX AMOUNT
CURRENT OWNERS NAME	SCHOOL DISTRICT	LAND	TAX DESCRIPTION			
CURRENT OWNERS ADDRESS	PARCEL SIZE/GRID COORD	TOTAL	SPECIAL DISTRICTS			
***** 86.25-1-13 *****						
996 Alexandria St						BILL600121
86.25-1-13	210 1 Family Res		VET COM CT 41131	20,000	10,000	
Mansil Laurie M	Carthage 226001	12,400	VET DIS CT 41141	36,715	20,000	
996 Alexandria St	FRNT 36.00 DPTH 215.00	104,900	County Inside	48,185		356.03
Carthage, NY 13619	EAST-1076324 NRTH-1455196		Town Wide	74,900		205.97
	DEED BOOK 2017 PG-14769		FD602 Carth/Wilna FD	104,900	TO	288.77
	FULL MARKET VALUE	104,900	HD601 Carthage Cons Health	104,900	TO	10.55
			Installment Fee			25.84
			TOTAL TAX ---			861.32**
			DATE #1 01/31/20	DATE #2 03/31/20	DATE #3 05/29/20	
			AMT DUE 312.96	AMT DUE 287.10	AMT DUE 287.10	
***** 86.25-1-15 *****						
1012 Alexandria St						BILL600122
86.25-1-15	210 1 Family Res		County Inside	230,900		1,706.09
Covey Lyle C	Carthage 226001	60,300	Town Wide	230,900		634.97
Covey Karen L	ACRES 16.42	230,900	FD602 Carth/Wilna FD	230,900	TO	635.62
1012 Alexandria St	EAST-1077073 NRTH-1455116		HD601 Carthage Cons Health	230,900	TO	23.23
Carthage, NY 13619	FULL MARKET VALUE	230,900	Installment Fee			90.00
			TOTAL TAX ---			2,999.91**
			DATE #1 01/31/20	DATE #2 03/31/20	DATE #3 05/29/20	
			AMT DUE 1,089.97	AMT DUE 999.97	AMT DUE 999.97	
***** 86.25-1-16 *****						
Alexandria St						BILL600123
86.25-1-16	311 Res vac land		County Inside	5,500		40.64
Delessio Jane	Carthage 226001	5,500	Town Wide	5,500		15.12
Attn: Michael Darden	ACRES 6.60	5,500	FD602 Carth/Wilna FD	5,500	TO	15.14
30361 Smith Ferry Rd	EAST-1077450 NRTH-1455434		HD601 Carthage Cons Health	5,500	TO	.55
Franklin, VA 23851	FULL MARKET VALUE	5,500	Installment Fee			2.14
			TOTAL TAX ---			71.45**
			DATE #1 01/31/20	DATE #2 03/31/20	DATE #3 05/29/20	
			AMT DUE 25.97	AMT DUE 23.81	AMT DUE 23.81	
***** 86.25-1-17 *****						
Alexandria St						BILL600124
86.25-1-17	311 Res vac land		County Inside	3,100		22.91
Durant Gregory David	Carthage 226001	3,100	Town Wide	3,100		8.52
PO Box 546	ACRES 2.32	3,100	FD602 Carth/Wilna FD	3,100	TO	8.53
Carthage, NY 13619	EAST-1076876 NRTH-1455612		HD601 Carthage Cons Health	3,100	TO	.31
	DEED BOOK 2016 PG-9196		Installment Fee			1.21
	FULL MARKET VALUE	3,100				
			TOTAL TAX ---			40.27**
			DATE #1 01/31/20	DATE #2 03/31/20	DATE #3 05/29/20	
			AMT DUE 14.64	AMT DUE 13.42	AMT DUE 13.42	

STATE OF NEW YORK
COUNTY - Jefferson
TOWN - Wilna
VILLAGE - Carthage
SWIS - 226001

2020 TOWN TAX ROLL
TAXABLE SECTION OF THE ROLL - 1
TAX MAP NUMBER SEQUENCE
UNIFORM PERCENT OF VALUE IS 100.00

PAGE 32
VALUATION DATE-JUL 01, 2018
TAXABLE STATUS DATE-MAR 01, 2019

TAX MAP PARCEL NUMBER	PROPERTY LOCATION & CLASS	ASSESSMENT	EXEMPTION CODE	COUNTY	TOWN	TAX AMOUNT
CURRENT OWNERS NAME	SCHOOL DISTRICT	LAND	TAX DESCRIPTION			
CURRENT OWNERS ADDRESS	PARCEL SIZE/GRID COORD	TOTAL	SPECIAL DISTRICTS			
***** 86.25-1-18 *****						
1032 Alexandria St						BILL600125
86.25-1-18	210 1 Family Res		County Inside	105,900		782.48
Stapley Kenneth Braun	Carthage 226001	15,700	Town Wide	105,900		291.22
Stapley Ajalon Joi	Leach Sub 1,2,42	105,900	FD602 Carth/Wilna FD	105,900	TO	291.52
1032 Alexandria St	FRNT 131.00 DPTH 192.00		HD601 Carthage Cons Health	105,900	TO	10.66
Carthage, NY 13619	BANK 550		Installment Fee			41.28
	EAST-1076587 NRTH-1455608					
	DEED BOOK 2018 PG-14851					
	FULL MARKET VALUE	105,900				
TOTAL TAX ---						1,375.88**
	DATE #1	01/31/20	DATE #2	03/31/20	DATE #3	05/29/20
	AMT DUE	499.92	AMT DUE	458.62	AMT DUE	458.62
***** 86.25-1-19 *****						
Alexandria St						BILL600126
86.25-1-19	311 Res vac land		County Inside	1,500		11.08
Johnson Clyde	Carthage 226001	1,500	Town Wide	1,500		4.12
PO Box 322	FRNT 66.00 DPTH 129.00	1,500	School Relevy			12.89
Carthage, NY 13619	EAST-1076610 NRTH-1455700		Village Relevy			12.89
	FULL MARKET VALUE	1,500	FD602 Carth/Wilna FD	1,500	TO	4.13
			HD601 Carthage Cons Health	1,500	TO	.15
			Installment Fee			1.36
TOTAL TAX ---						45.26**
	DATE #1	01/31/20	DATE #2	03/31/20	DATE #3	05/29/20
	AMT DUE	16.46	AMT DUE	15.08	AMT DUE	15.08
***** 86.25-1-20 *****						
1042 Alexandria St						BILL600127
86.25-1-20	210 1 Family Res		VET COM C 41132	20,000	0	
Durant Daniel E	Carthage 226001	15,600	VET COM T 41133	0	10,000	
Durant Virginia D	FRNT 115.00 DPTH 210.00	99,500	County Inside	79,500		587.41
PO Box 546	EAST-1076706 NRTH-1455769		Town Wide	89,500		246.12
Carthage, NY 13619	FULL MARKET VALUE	99,500	FD602 Carth/Wilna FD	99,500	TO	273.90
			HD601 Carthage Cons Health	99,500	TO	10.01
			Installment Fee			33.52
TOTAL TAX ---						1,117.44**
	DATE #1	01/31/20	DATE #2	03/31/20	DATE #3	05/29/20
	AMT DUE	406.00	AMT DUE	372.48	AMT DUE	372.48
***** 86.25-1-21 *****						
Off Alexandria St						BILL600128
86.25-1-21	311 Res vac land		County Inside	500		3.69
Jefferson County of	Carthage 226001	500	Town Wide	500		1.38
175 Arsenal St	ACRES 0.10	500	FD602 Carth/Wilna FD	500	TO	1.38
Watertown, NY 13601	EAST-1076856 NRTH-1455891		HD601 Carthage Cons Health	500	TO	.05
	DEED BOOK 1705 PG-319		Installment Fee			.20
	FULL MARKET VALUE	500				
TOTAL TAX ---						6.50**
	DATE #1	01/31/20	DATE #2	03/31/20	DATE #3	05/29/20
	AMT DUE	2.38	AMT DUE	2.16	AMT DUE	2.16

STATE OF NEW YORK
COUNTY - Jefferson
TOWN - Wilna
VILLAGE - Carthage
SWIS - 226001

2020 TOWN TAX ROLL
TAXABLE SECTION OF THE ROLL - 1
TAX MAP NUMBER SEQUENCE
UNIFORM PERCENT OF VALUE IS 100.00

PAGE 33
VALUATION DATE-JUL 01, 2018
TAXABLE STATUS DATE-MAR 01, 2019

TAX MAP PARCEL NUMBER	PROPERTY LOCATION & CLASS	ASSESSMENT	EXEMPTION CODE	COUNTY	TOWN	TAX AMOUNT
CURRENT OWNERS NAME	SCHOOL DISTRICT	LAND	TAX DESCRIPTION			
CURRENT OWNERS ADDRESS	PARCEL SIZE/GRID COORD	TOTAL	SPECIAL DISTRICTS			
***** 86.25-1-22 *****						
1044 Alexandria St						BILL600129
86.25-1-22	210 1 Family Res		County Inside	77,000		568.94
Huang Tim	Carthage 226001	20,800	Town Wide	77,000		211.75
Huang Milagros Jesus	ACRES 5.00	77,000	FD602 Carth/Wilna FD	77,000	TO	211.96
c/o Yao Huang	EAST-1077401 NRTH-1455714		HD601 Carthage Cons Health	77,000	TO	7.75
326 Bleecker St	DEED BOOK 2005 PG-7110		Installment Fee			30.01
Brooklyn, NY 11237	FULL MARKET VALUE	77,000				
TOTAL TAX ---						1,000.40**
	DATE #1	01/31/20	DATE #2	03/31/20	DATE #3	05/29/20
	AMT DUE	363.49	AMT DUE	333.46	AMT DUE	333.46
***** 86.25-1-23.1 *****						
E of Alexandria St						BILL600130
86.25-1-23.1	314 Rural vac<10		County Inside	4,600		33.99
Rebb John	Carthage 226001	4,600	Town Wide	4,600		12.65
Rebb Charlotte	ACRES 4.30	4,600	FD602 Carth/Wilna FD	4,600	TO	12.66
22456 Alexandria Street Rd	EAST-1077900 NRTH-1455840		HD601 Carthage Cons Health	4,600	TO	.46
Carthage, NY 13619	DEED BOOK 2004 PG-17870		Installment Fee			1.79
	FULL MARKET VALUE	4,600				
TOTAL TAX ---						59.76**
	DATE #1	01/31/20	DATE #2	03/31/20	DATE #3	05/29/20
	AMT DUE	21.71	AMT DUE	19.92	AMT DUE	19.92
***** 86.25-1-23.2 *****						
E of Alexandria St Rd						BILL600131
86.25-1-23.2	314 Rural vac<10		County Inside	3,900		28.82
Nickles Sara J	Carthage 226001	3,900	Town Wide	3,900		10.72
Nickles Travis E	ACRES 3.40	3,900	FD602 Carth/Wilna FD	3,900	TO	10.74
22480 Alexandria St Rd	EAST-1077900 NRTH-1456000		HD601 Carthage Cons Health	3,900	TO	.39
Carthage, NY 13619	DEED BOOK 2014 PG-1908		Installment Fee			1.52
	FULL MARKET VALUE	3,900				
TOTAL TAX ---						50.67**
	DATE #1	01/31/20	DATE #2	03/31/20	DATE #3	05/29/20
	AMT DUE	18.41	AMT DUE	16.89	AMT DUE	16.89
***** 86.25-1-25 *****						
977 State St						BILL600132
86.25-1-25	210 1 Family Res		County Inside	75,300		556.38
Newton Wayne	Carthage 226001	13,300	Town Wide	75,300		207.07
35880 VanBrocklin Rd	FRNT 75.00 DPTH 143.00	75,300	FD602 Carth/Wilna FD	75,300	TO	207.28
Carthage, NY 13619	EAST-1079011 NRTH-1454267		HD601 Carthage Cons Health	75,300	TO	7.58
	DEED BOOK 2007 PG-11136		Installment Fee			29.35
	FULL MARKET VALUE	75,300				
TOTAL TAX ---						978.31**
	DATE #1	01/31/20	DATE #2	03/31/20	DATE #3	05/29/20
	AMT DUE	355.46	AMT DUE	326.10	AMT DUE	326.10

STATE OF NEW YORK
COUNTY - Jefferson
TOWN - Wilna
VILLAGE - Carthage
SWIS - 226001

2020 TOWN TAX ROLL
TAXABLE SECTION OF THE ROLL - 1
TAX MAP NUMBER SEQUENCE
UNIFORM PERCENT OF VALUE IS 100.00

PAGE 34
VALUATION DATE-JUL 01, 2018
TAXABLE STATUS DATE-MAR 01, 2019

TAX MAP PARCEL NUMBER	PROPERTY LOCATION & CLASS	ASSESSMENT	EXEMPTION CODE	COUNTY	TOWN	TAX AMOUNT
CURRENT OWNERS NAME	SCHOOL DISTRICT	LAND	TAX DESCRIPTION			
CURRENT OWNERS ADDRESS	PARCEL SIZE/GRID COORD	TOTAL	SPECIAL DISTRICTS			
***** 86.25-1-26 *****						
86.25-1-26	975 State St					BILL600133
Smith Robert E	210 1 Family Res		County Inside	99,900		738.15
Dusharm Tracy L	Carthage 226001	11,800	Town Wide	99,900		274.72
975 State St	FRNT 39.00 DPTH 179.00	99,900	FD602 Carth/Wilna FD	99,900	TO	275.00
Carthage, NY 13619	BANK 810		HD601 Carthage Cons Health	99,900	TO	10.05
	EAST-1078978 NRTH-1454232		Installment Fee			38.94
	DEED BOOK 2007 PG-18982					
	FULL MARKET VALUE	99,900				
TOTAL TAX ---						1,297.92**
	DATE #1	01/31/20	DATE #2	03/31/20	DATE #3	05/29/20
	AMT DUE	471.58	AMT DUE	432.64	AMT DUE	432.64
***** 86.25-1-27 *****						
86.25-1-27	973 State St					BILL600134
Smith Robert E	311 Res vac land		County Inside	500		3.69
Dusharm Tracy L	Carthage 226001	500	Town Wide	500		1.38
975 State St	Parcel 626	500	FD602 Carth/Wilna FD	500	TO	1.38
Carthage, NY 13619	FRNT 49.00 DPTH 184.00		HD601 Carthage Cons Health	500	TO	.05
	EAST-1078949 NRTH-1454199		Installment Fee			.20
	DEED BOOK 2007 PG-18982					
	FULL MARKET VALUE	500				
TOTAL TAX ---						6.50**
	DATE #1	01/31/20	DATE #2	03/31/20	DATE #3	05/29/20
	AMT DUE	2.38	AMT DUE	2.16	AMT DUE	2.16
***** 86.25-1-29 *****						
86.25-1-29	830 Edwards St					BILL600135
Dawley David	210 1 Family Res		County Inside	23,100		170.68
1 Liberty St	Carthage 226001	13,100	Town Wide	23,100		63.52
Carthage, NY 13619	FRNT 58.00 DPTH 163.00	23,100	FD602 Carth/Wilna FD	23,100	TO	63.59
	EAST-1076622 NRTH-1454093		HD601 Carthage Cons Health	23,100	TO	2.32
	DEED BOOK 2011 PG-10817		Installment Fee			9.00
	FULL MARKET VALUE	23,100				
TOTAL TAX ---						300.11**
	DATE #1	01/31/20	DATE #2	03/31/20	DATE #3	05/29/20
	AMT DUE	109.05	AMT DUE	100.03	AMT DUE	100.03
***** 86.25-1-30 *****						
86.25-1-30	840 Edwards St					BILL600136
Kadleck Johnathan	210 1 Family Res		VET WAR CT 41121	12,000	6,000	
Kadleck Alexis	Carthage 226001	23,300	VET DIS CT 41141	25,800	20,000	
840 Edwards St	ACRES 6.81 BANK 822	172,000	County Inside	134,200		991.59
Carthage, NY 13619	EAST-1076587 NRTH-1454362		Town Wide	146,000		401.50
	DEED BOOK 2011 PG-2979		FD602 Carth/Wilna FD	172,000	TO	473.48
	FULL MARKET VALUE	172,000	HD601 Carthage Cons Health	172,000	TO	17.31
			Installment Fee			56.52
TOTAL TAX ---						1,883.88**
	DATE #1	01/31/20	DATE #2	03/31/20	DATE #3	05/29/20
	AMT DUE	684.48	AMT DUE	627.96	AMT DUE	627.96

STATE OF NEW YORK
 COUNTY - Jefferson
 TOWN - Wilna
 VILLAGE - Carthage
 SWIS - 226001

2 0 2 0 T O W N T A X R O L L
 T A X A B L E SECTION OF THE ROLL - 1
 TAX MAP NUMBER SEQUENCE
 UNIFORM PERCENT OF VALUE IS 100.00

PAGE 35
 VALUATION DATE-JUL 01, 2018
 TAXABLE STATUS DATE-MAR 01, 2019

TAX MAP PARCEL NUMBER	PROPERTY LOCATION & CLASS	ASSESSMENT	EXEMPTION CODE	COUNTY	TOWN	TAX AMOUNT
CURRENT OWNERS NAME	SCHOOL DISTRICT	LAND	TAX DESCRIPTION			
CURRENT OWNERS ADDRESS	PARCEL SIZE/GRID COORD	TOTAL	SPECIAL DISTRICTS			
***** 86.25-1-32 *****						
418 Sherman St						BILL600137
86.25-1-32	210 1 Family Res		County Inside	56,000		413.78
Pistolese Michael A Jr	Carthage 226001	14,000	Town Wide	56,000		154.00
28913 NYS Rte 126	FRNT 110.00 DPTH 132.00	56,000	FD602 Carth/Wilna FD	56,000	TO	154.16
Black River, NY 13612	EAST-1076230 NRTH-1454313		HD601 Carthage Cons Health	56,000	TO	5.63
	DEED BOOK 1756 PG-297		Installment Fee			21.83
	FULL MARKET VALUE	56,000				
TOTAL TAX ---						727.57**
	DATE #1	01/31/20	DATE #2	03/31/20	DATE #3	05/29/20
	AMT DUE	264.36	AMT DUE	242.52	AMT DUE	242.52
***** 86.25-1-33 *****						
422 Sherman St						BILL600138
86.25-1-33	210 1 Family Res		County Inside	78,500		580.03
Cain Christine	Carthage 226001	13,400	Town Wide	78,500		215.87
Duffer Jane M	Lf Est Erma Hall	78,500	FD602 Carth/Wilna FD	78,500	TO	216.09
c/o Erma Hall	FRNT 66.00 DPTH 165.00		HD601 Carthage Cons Health	78,500	TO	7.90
422 Sherman St	EAST-1076146 NRTH-1454329		Installment Fee			30.60
Carthage, NY 13619	DEED BOOK 2017 PG-3744					
	FULL MARKET VALUE	78,500				
TOTAL TAX ---						1,019.89**
	DATE #1	01/31/20	DATE #2	03/31/20	DATE #3	05/29/20
	AMT DUE	370.57	AMT DUE	339.96	AMT DUE	339.96
***** 86.25-1-34 *****						
428 Sherman St						BILL600139
86.25-1-34	210 1 Family Res		VET COM CT 41131	20,000	10,000	
Lundgren Matthew R	Carthage 226001	14,200	County Inside	114,000		842.33
Lundgren Lanelda D	FRNT 66.00 DPTH 220.00	134,000	Town Wide	124,000		341.00
428 Sherman St	BANK 100		FD602 Carth/Wilna FD	134,000	TO	368.87
Carthage, NY 13619	EAST-1076084 NRTH-1454356		HD601 Carthage Cons Health	134,000	TO	13.48
	DEED BOOK 2015 PG-704		Installment Fee			46.97
	FULL MARKET VALUE	134,000				
TOTAL TAX ---						1,565.68**
	DATE #1	01/31/20	DATE #2	03/31/20	DATE #3	05/29/20
	AMT DUE	568.87	AMT DUE	521.89	AMT DUE	521.89
***** 86.25-1-35 *****						
436 Sherman St						BILL600140
86.25-1-35	210 1 Family Res		VET WAR CT 41121	12,000	6,000	
Papineau Weldon G	Carthage 226001	15,300	County Inside	117,900		871.15
Papineau Karen L	FRNT 99.00 DPTH 225.00	129,900	Town Wide	123,900		340.72
436 Sherman St	EAST-1076011 NRTH-1454347		FD602 Carth/Wilna FD	129,900	TO	357.59
Carthage, NY 13619	DEED BOOK 1094 PG-00337		HD601 Carthage Cons Health	129,900	TO	13.07
	FULL MARKET VALUE	129,900	Installment Fee			47.48
TOTAL TAX ---						1,582.53**
	DATE #1	01/31/20	DATE #2	03/31/20	DATE #3	05/29/20
	AMT DUE	574.99	AMT DUE	527.51	AMT DUE	527.51

STATE OF NEW YORK
 COUNTY - Jefferson
 TOWN - Wilna
 VILLAGE - Carthage
 SWIS - 226001

2 0 2 0 T O W N T A X R O L L
 T A X A B L E SECTION OF THE ROLL - 1
 TAX MAP NUMBER SEQUENCE
 UNIFORM PERCENT OF VALUE IS 100.00

PAGE 36
 VALUATION DATE-JUL 01, 2018
 TAXABLE STATUS DATE-MAR 01, 2019

TAX MAP PARCEL NUMBER	PROPERTY LOCATION & CLASS	ASSESSMENT	EXEMPTION CODE	COUNTY	TOWN
CURRENT OWNERS NAME	SCHOOL DISTRICT	LAND	TAX DESCRIPTION	TAXABLE VALUE	
CURRENT OWNERS ADDRESS	PARCEL SIZE/GRID COORD	TOTAL	SPECIAL DISTRICTS	TAX AMOUNT	
***** 86.25-1-36 *****					
86.25-1-36	444 Sherman St				BILL600141
Cole Jesse A	210 1 Family Res		County Inside	58,000	428.55
Cole Echo	Carthage 226001	17,100	Town Wide	58,000	159.50
444 Sherman St	ACRES 0.76 BANK 810	58,000	FD602 Carth/Wilna FD	58,000 TO	159.66
Carthage, NY 13619	EAST-1075904 NRTH-1454354		HD601 Carthage Cons Health	58,000 TO	5.84
	DEED BOOK 2018 PG-18165		Installment Fee		22.61
	FULL MARKET VALUE	58,000			
			TOTAL TAX ---		753.55**
			DATE #1 01/31/20 DATE #2 03/31/20 DATE #3 05/29/20		
			AMT DUE 273.80 AMT DUE 251.18 AMT DUE 251.18		
***** 86.26-1-2.1 *****					
State St BILL600142					
86.26-1-2.1	311 Res vac land		County Inside	4,600	33.99
Lyndaker Howard P III	Carthage 226001	4,600	Town Wide	4,600	12.65
PO Box 114	ACRES 4.30 BANK 250	4,600	FD602 Carth/Wilna FD	4,600 TO	12.66
Natural Bridge, NY 13665	EAST-1079061 NRTH-1456255		HD601 Carthage Cons Health	4,600 TO	.46
	DEED BOOK 2010 PG-5499		Installment Fee		1.79
	FULL MARKET VALUE	4,600			
			TOTAL TAX ---		59.76**
			DATE #1 01/31/20 DATE #2 03/31/20 DATE #3 05/29/20		
			AMT DUE 21.71 AMT DUE 19.92 AMT DUE 19.92		
***** 86.26-1-2.2 *****					
W of State St BILL600143					
86.26-1-2.2	311 Res vac land		County Inside	300	2.22
Lyndaker Howard P III	Carthage 226001	300	Town Wide	300	0.83
PO Box 114	ACRES 0.10 BANK 250	300	FD602 Carth/Wilna FD	300 TO	.83
Natural Bridge, NY 13665	EAST-1079372 NRTH-1456177		HD601 Carthage Cons Health	300 TO	.03
	DEED BOOK 2019 PG-13528		Installment Fee		.12
PRIOR OWNER ON 3/01/2019	FULL MARKET VALUE	300			
Howard Gary C			TOTAL TAX ---		3.91**
			DATE #1 01/31/20 DATE #2 03/31/20 DATE #3 05/29/20		
			AMT DUE 1.43 AMT DUE 1.30 AMT DUE 1.30		
***** 86.26-1-3 *****					
State St BILL600144					
86.26-1-3	312 Vac w/imprv		County Inside	8,400	62.07
Butler Thomas Z Jr	Carthage 226001	2,600	Town Wide	8,400	23.10
Butler Barbara A	FRNT 124.00 DPTH 214.00	8,400	FD602 Carth/Wilna FD	8,400 TO	23.12
38749 NYS Rte 3	BANK 550		HD601 Carthage Cons Health	8,400 TO	.85
Carthage, NY 13619	EAST-1079622 NRTH-1455922		Installment Fee		3.27
	DEED BOOK 2017 PG-10069				
	FULL MARKET VALUE	8,400			
			TOTAL TAX ---		109.14**
			DATE #1 01/31/20 DATE #2 03/31/20 DATE #3 05/29/20		
			AMT DUE 39.65 AMT DUE 36.38 AMT DUE 36.38		

STATE OF NEW YORK
 COUNTY - Jefferson
 TOWN - Wilna
 VILLAGE - Carthage
 SWIS - 226001

2020 TOWN TAX ROLL
 TAXABLE SECTION OF THE ROLL - 1
 TAX MAP NUMBER SEQUENCE
 UNIFORM PERCENT OF VALUE IS 100.00

PAGE 37
 VALUATION DATE-JUL 01, 2018
 TAXABLE STATUS DATE-MAR 01, 2019

TAX MAP PARCEL NUMBER	PROPERTY LOCATION & CLASS	ASSESSMENT	EXEMPTION CODE	COUNTY	TOWN	TAX AMOUNT
CURRENT OWNERS NAME	SCHOOL DISTRICT	LAND	TAX DESCRIPTION			
CURRENT OWNERS ADDRESS	PARCEL SIZE/GRID COORD	TOTAL	SPECIAL DISTRICTS			
***** 86.26-1-4 *****						
86.26-1-4	1001 State St					BILL600145
Taylor Brandi L	210 1 Family Res		County Inside	89,000		657.61
1001 State St	Carthage 226001	20,500	Town Wide	89,000		244.75
Carthage, NY 13619	ACRES 1.03 BANK 822	89,000	FD602 Carth/Wilna FD	89,000	TO	245.00
	EAST-1079567 NRTH-1455514		HD601 Carthage Cons Health	89,000	TO	8.95
	DEED BOOK 2012 PG-17511		Installment Fee			34.69
	FULL MARKET VALUE	89,000				
TOTAL TAX ---						1,156.31**
	DATE #1	01/31/20	DATE #2	03/31/20	DATE #3	05/29/20
	AMT DUE	420.14	AMT DUE	385.43	AMT DUE	385.43
***** 86.26-1-5 *****						
86.26-1-5	987 State St					BILL600146
Scott Jeffrey	210 1 Family Res		County Inside	87,000		642.83
Scott Kimberly	Carthage 226001	18,800	Town Wide	87,000		239.25
987 State St	ACRES 1.00	87,000	FD602 Carth/Wilna FD	87,000	TO	239.49
Carthage, NY 13619	EAST-1079317 NRTH-1454977		HD601 Carthage Cons Health	87,000	TO	8.75
	DEED BOOK 2009 PG-4569		Installment Fee			33.91
	FULL MARKET VALUE	87,000				
TOTAL TAX ---						1,130.32**
	DATE #1	01/31/20	DATE #2	03/31/20	DATE #3	05/29/20
	AMT DUE	410.69	AMT DUE	376.77	AMT DUE	376.77
***** 86.26-1-7 *****						
86.26-1-7	984 State St					BILL600147
Schroy Cheryl A	210 1 Family Res		County Inside	119,000		879.27
984 State St	Carthage 226001	50,300	Town Wide	119,000		327.25
Carthage, NY 13619	ACRES 1.50	119,000	FD602 Carth/Wilna FD	119,000	TO	327.58
	EAST-1079277 NRTH-1454163		HD601 Carthage Cons Health	119,000	TO	11.97
	DEED BOOK 2004 PG-7509		Installment Fee			46.38
	FULL MARKET VALUE	119,000				
TOTAL TAX ---						1,546.07**
	DATE #1	01/31/20	DATE #2	03/31/20	DATE #3	05/29/20
	AMT DUE	561.75	AMT DUE	515.35	AMT DUE	515.35
***** 86.26-1-9 *****						
86.26-1-9	State St					BILL600148
Dahdah Samir Y	311 Res vac land		County Inside	3,500		25.86
3689 Estepona Ave	Carthage 226001	3,500	Town Wide	3,500		9.62
Miami, FL 33178	ACRES 1.30	3,500	FD602 Carth/Wilna FD	3,500	TO	9.63
	EAST-1079763 NRTH-1454898		HD601 Carthage Cons Health	3,500	TO	.35
	DEED BOOK 2004 PG-17623		Installment Fee			1.36
	FULL MARKET VALUE	3,500				
TOTAL TAX ---						45.46**
	DATE #1	01/31/20	DATE #2	03/31/20	DATE #3	05/29/20
	AMT DUE	16.52	AMT DUE	15.15	AMT DUE	15.15

STATE OF NEW YORK
 COUNTY - Jefferson
 TOWN - Wilna
 VILLAGE - Carthage
 SWIS - 226001

2 0 2 0 T O W N T A X R O L L
 T A X A B L E SECTION OF THE ROLL - 1
 TAX MAP NUMBER SEQUENCE
 UNIFORM PERCENT OF VALUE IS 100.00

PAGE 38
 VALUATION DATE-JUL 01, 2018
 TAXABLE STATUS DATE-MAR 01, 2019

TAX MAP PARCEL NUMBER	PROPERTY LOCATION & CLASS	ASSESSMENT	EXEMPTION CODE	COUNTY	TOWN	TAX AMOUNT
CURRENT OWNERS NAME	SCHOOL DISTRICT	LAND	TAX DESCRIPTION			
CURRENT OWNERS ADDRESS	PARCEL SIZE/GRID COORD	TOTAL	SPECIAL DISTRICTS			
86.26-1-11	State St 311 Res vac land		County Inside	86.26-1-11		BILL600149
Langevin Life Tenant Gilles J	Carthage 226001	800	Town Wide			5.91
Langevin Aarik J	ACRES 5.10	800	FD602 Carth/Wilna FD			2.20
PO Box 602	EAST-1080172 NRTH-1455461		HD601 Carthage Cons Health			2.20
Carthage, NY 13619	DEED BOOK 2019 PG-5484		Installment Fee			.08
	FULL MARKET VALUE	800				.31
PRIOR OWNER ON 3/01/2019						
Langevin Gilles J						
TOTAL TAX ---						10.39**
	DATE #1 01/31/20	DATE #2 03/31/20	DATE #3 05/29/20			
	AMT DUE 3.78	AMT DUE 3.46	AMT DUE 3.15			
86.26-1-12	State St 311 Res vac land		County Inside	86.26-1-12		BILL600150
Jefferson County of	Carthage 226001	300	Town Wide			2.22
175 Arsenal St	ACRES 0.10	300	FD602 Carth/Wilna FD			0.83
Watertown, NY 13601	EAST-1079850 NRTH-1455839		HD601 Carthage Cons Health			.83
	DEED BOOK 2008 PG-9425		Installment Fee			.03
	FULL MARKET VALUE	300				.12
TOTAL TAX ---						3.91**
	DATE #1 01/31/20	DATE #2 03/31/20	DATE #3 05/29/20			
	AMT DUE 1.43	AMT DUE 1.30	AMT DUE 1.18			
86.26-1-13	N of West St 311 Res vac land		County Inside	86.26-1-13		BILL600151
Zhang Haining	Carthage 226001	2,400	Town Wide			17.73
3330 Parker Ln	ACRES 1.40	2,400	FD602 Carth/Wilna FD			6.60
East Stroudsburg, PA 18301	EAST-1081284 NRTH-1454686		HD601 Carthage Cons Health			6.61
	DEED BOOK 2004 PG-17262		Installment Fee			.24
	FULL MARKET VALUE	2,400				.94
TOTAL TAX ---						31.18**
	DATE #1 01/31/20	DATE #2 03/31/20	DATE #3 05/29/20			
	AMT DUE 11.34	AMT DUE 10.39	AMT DUE 9.45			
86.26-1-14	West St 311 Res vac land		County Inside	86.26-1-14		BILL600152
Hebert Seth M	Carthage 226001	400	Town Wide			2.96
Abbate Melissa	FRNT 20.00 DPTH 150.00	400	FD602 Carth/Wilna FD			1.10
22161 Co Rte 42	BANK 810		HD601 Carthage Cons Health			1.10
Carthage, NY 13619	EAST-1081437 NRTH-1454469		Installment Fee			.04
	DEED BOOK 2018 PG-17259					.16
	FULL MARKET VALUE	400				
TOTAL TAX ---						5.20**
	DATE #1 01/31/20	DATE #2 03/31/20	DATE #3 05/29/20			
	AMT DUE 1.90	AMT DUE 1.73	AMT DUE 1.57			

STATE OF NEW YORK
 COUNTY - Jefferson
 TOWN - Wilna
 VILLAGE - Carthage
 SWIS - 226001

2 0 2 0 T O W N T A X R O L L
 T A X A B L E SECTION OF THE ROLL - 1
 TAX MAP NUMBER SEQUENCE
 UNIFORM PERCENT OF VALUE IS 100.00

PAGE 39
 VALUATION DATE-JUL 01, 2018
 TAXABLE STATUS DATE-MAR 01, 2019

TAX MAP PARCEL NUMBER	PROPERTY LOCATION & CLASS	ASSESSMENT	EXEMPTION CODE	COUNTY	TOWN	TAX AMOUNT
CURRENT OWNERS NAME	SCHOOL DISTRICT	LAND	TAX DESCRIPTION			
CURRENT OWNERS ADDRESS	PARCEL SIZE/GRID COORD	TOTAL	SPECIAL DISTRICTS			
***** 86.26-1-15 *****						
86.26-1-15	1065 West St					BILL600153
Mclain Donald E	210 1 Family Res		County Inside	169,900		1,255.37
Mclain Courtney J	Carthage 226001	21,600	Town Wide	169,900		467.22
1065 West St	FRNT 90.00 DPTH 250.00	169,900	FD602 Carth/Wilna FD	169,900	TO	467.70
Carthage, NY 13619	EAST-1081370 NRTH-1454495		HD601 Carthage Cons Health	169,900	TO	17.09
	DEED BOOK 2018 PG-6373		Installment Fee			66.22
	FULL MARKET VALUE	169,900				
TOTAL TAX ---						2,207.38**
	DATE #1	01/31/20	DATE #2	03/31/20	DATE #3	05/29/20
	AMT DUE	802.02	AMT DUE	735.79	AMT DUE	735.79
***** 86.26-1-16 *****						
86.26-1-16	1055 West St					BILL600154
Clark Suzanne L	210 1 Family Res		County Inside	139,900		1,033.70
1055 West St	Carthage 226001	19,200	Town Wide	139,900		384.72
Carthage, NY 13619	FRNT 90.00 DPTH 150.00	139,900	FD602 Carth/Wilna FD	139,900	TO	385.12
	EAST-1081294 NRTH-1454427		HD601 Carthage Cons Health	139,900	TO	14.08
	DEED BOOK 1493 PG-227		Installment Fee			54.53
	FULL MARKET VALUE	139,900				
TOTAL TAX ---						1,817.62**
	DATE #1	01/31/20	DATE #2	03/31/20	DATE #3	05/29/20
	AMT DUE	660.41	AMT DUE	605.87	AMT DUE	605.87
***** 86.26-1-17 *****						
86.26-1-17	1045 West St					BILL600155
Carthage SNF Realty LLC	633 Aged - home		County Inside	2800,000		20,688.81
4770 White Plains Rd Fl 3	Carthage 226001	65,900	Town Wide	2800,000		7,699.98
Bronx, NY 10470	ACRES 6.40	2800,000	FD602 Carth/Wilna FD	2800,000	TO	7,707.81
	EAST-1080990 NRTH-1454617		HD601 Carthage Cons Health	2800,000	TO	281.72
	DEED BOOK 2017 PG-14278		Installment Fee			1,091.35
	FULL MARKET VALUE	2800,000				
TOTAL TAX ---						36,378.32**
	DATE #1	01/31/20	DATE #2	03/31/20	DATE #3	05/29/20
	AMT DUE	13,217.47	AMT DUE	12,126.10	AMT DUE	12,126.10
***** 86.26-1-21.1 *****						
86.26-1-21.1	995 West St					BILL600156
Miller Life Tenant Lori D	210 1 Family Res		County Inside	229,000		1,692.05
Miller Remainderman Heather R	Carthage 226001	22,600	Town Wide	229,000		629.75
995 West St	Lori D Miller Lf Est	229,000	FD602 Carth/Wilna FD	229,000	TO	630.39
Carthage, NY 13619	ACRES 0.90		HD601 Carthage Cons Health	229,000	TO	23.04
	EAST-1079975 NRTH-1454161		Installment Fee			89.26
	DEED BOOK 2018 PG-4027					
	FULL MARKET VALUE	229,000				
TOTAL TAX ---						2,975.23**
	DATE #1	01/31/20	DATE #2	03/31/20	DATE #3	05/29/20
	AMT DUE	1,081.01	AMT DUE	991.74	AMT DUE	991.74

STATE OF NEW YORK
 COUNTY - Jefferson
 TOWN - Wilna
 VILLAGE - Carthage
 SWIS - 226001

2020 TOWN TAX ROLL
 TAXABLE SECTION OF THE ROLL - 1
 TAX MAP NUMBER SEQUENCE
 UNIFORM PERCENT OF VALUE IS 100.00

PAGE 40
 VALUATION DATE-JUL 01, 2018
 TAXABLE STATUS DATE-MAR 01, 2019

TAX MAP PARCEL NUMBER	PROPERTY LOCATION & CLASS	ASSESSMENT	EXEMPTION CODE	COUNTY	TOWN
CURRENT OWNERS NAME	SCHOOL DISTRICT	LAND	TAX DESCRIPTION	TAXABLE VALUE	TAX AMOUNT
CURRENT OWNERS ADDRESS	PARCEL SIZE/GRID COORD	TOTAL	SPECIAL DISTRICTS		
86.26-1-22	985 West St 210 1 Family Res		County Inside	116,000	857.11
Gibbons Patrick W	Carthage 226001	23,500	Town Wide	116,000	319.00
985 West St	ACRES 1.48 BANK 810	116,000	FD602 Carth/Wilna FD	116,000 TO	319.32
Carthage, NY 13619	EAST-1079839 NRTH-1454170		HD601 Carthage Cons Health	116,000 TO	11.67
	DEED BOOK 2017 PG-14692		Installment Fee		45.21
	FULL MARKET VALUE	116,000			
				TOTAL TAX ---	1,507.10**
				DATE #1 01/31/20 DATE #2 03/31/20 DATE #3 05/29/20	
				AMT DUE 547.59 AMT DUE 502.36 AMT DUE 502.36	
***** 86.26-1-22 *****					
86.26-1-23	975 West St 210 1 Family Res		County Inside	145,900	1,078.03
Vigliotti Joseph II	Carthage 226001	25,100	Town Wide	145,900	401.22
Vigliotti Laura B	ACRES 1.36 BANK 822	145,900	FD602 Carth/Wilna FD	145,900 TO	401.63
975 West St	EAST-1079741 NRTH-1454068		HD601 Carthage Cons Health	145,900 TO	14.68
Carthage, NY 13619	DEED BOOK 2014 PG-10042		Installment Fee		56.87
	FULL MARKET VALUE	145,900			
				TOTAL TAX ---	1,895.56**
				DATE #1 01/31/20 DATE #2 03/31/20 DATE #3 05/29/20	
				AMT DUE 688.73 AMT DUE 631.85 AMT DUE 631.85	
***** 86.26-1-23 *****					
86.26-1-24	965 West St 210 1 Family Res		County Inside	152,000	1,123.11
Ashcroft Chelsea	Carthage 226001	29,600	Town Wide	152,000	418.00
965 West St	Mckenna Dm Lf-Us	152,000	FD602 Carth/Wilna FD	152,000 TO	418.42
Carthage, NY 13619	FRNT 159.00 DPTH 198.00		HD601 Carthage Cons Health	152,000 TO	15.29
	BANK 810		Installment Fee		59.24
	EAST-1079731 NRTH-1453909				
	DEED BOOK 2014 PG-11499				
	FULL MARKET VALUE	152,000			
				TOTAL TAX ---	1,974.82**
				DATE #1 01/31/20 DATE #2 03/31/20 DATE #3 05/29/20	
				AMT DUE 717.52 AMT DUE 658.27 AMT DUE 658.27	
***** 86.26-1-24 *****					
86.31-2-1	W End Ave 311 Res vac land		County Inside	1,000	7.39
Storms Jon W	Carthage 226001	1,000	Town Wide	1,000	2.75
Storms Mary M	ACRES 0.40	1,000	FD602 Carth/Wilna FD	1,000 TO	2.75
37264 NYS Rte 3	EAST-1071900 NRTH-1454663		HD601 Carthage Cons Health	1,000 TO	.10
Carthage, NY 13619	FULL MARKET VALUE	1,000	Installment Fee		.39
				TOTAL TAX ---	12.99**
				DATE #1 01/31/20 DATE #2 03/31/20 DATE #3 05/29/20	
				AMT DUE 4.72 AMT DUE 4.33 AMT DUE 4.33	
***** 86.31-2-1 *****					

STATE OF NEW YORK
 COUNTY - Jefferson
 TOWN - Wilna
 VILLAGE - Carthage
 SWIS - 226001

2 0 2 0 T O W N T A X R O L L
 T A X A B L E SECTION OF THE ROLL - 1
 TAX MAP NUMBER SEQUENCE
 UNIFORM PERCENT OF VALUE IS 100.00

PAGE 41
 VALUATION DATE-JUL 01, 2018
 TAXABLE STATUS DATE-MAR 01, 2019

TAX MAP PARCEL NUMBER	PROPERTY LOCATION & CLASS	ASSESSMENT	EXEMPTION CODE	COUNTY	TOWN	TAX AMOUNT
CURRENT OWNERS NAME	SCHOOL DISTRICT	LAND	TAX DESCRIPTION			
CURRENT OWNERS ADDRESS	PARCEL SIZE/GRID COORD	TOTAL	SPECIAL DISTRICTS			
***** 86.31-2-2 *****						
845 W End Ave				86.31-2-2		BILL600161
86.31-2-2	210 1 Family Res		County Inside			122,000 901.44
Company Terry	Carthage 226001	22,000	Town Wide			122,000 335.50
845 W End Ave	ACRES 1.90	122,000	School Relevy			805.71
Carthage, NY 13619	EAST-1072049 NRTH-1454500		FD602 Carth/Wilna FD			122,000 TO 335.84
	DEED BOOK 2010 PG-17475		HD601 Carthage Cons Health			122,000 TO 12.27
	FULL MARKET VALUE	122,000	Installment Fee			71.72
			TOTAL TAX ---			2,390.76**
			DATE #1 01/31/20	DATE #2 03/31/20	DATE #3 05/29/20	
			AMT DUE 868.64	AMT DUE 796.92	AMT DUE 796.92	
***** 86.31-2-3 *****						
789 W End Ave				86.31-2-3		BILL600162
86.31-2-3	433 Auto body		County Inside			98,300 726.33
Johnson Gary	Carthage 226001	44,200	Town Wide			98,300 270.32
16 Bridge St	ACRES 1.70	98,300	FD602 Carth/Wilna FD			98,300 TO 270.60
Carthage, NY 13619	EAST-1072467 NRTH-1454172		HD601 Carthage Cons Health			98,300 TO 9.89
	DEED BOOK 2010 PG-7870		Installment Fee			38.31
	FULL MARKET VALUE	98,300				
			TOTAL TAX ---			1,277.14**
			DATE #1 01/31/20	DATE #2 03/31/20	DATE #3 05/29/20	
			AMT DUE 464.03	AMT DUE 425.71	AMT DUE 425.71	
***** 86.31-2-3.-301 *****						
W End Ave				86.31-2-3.-301		BILL600163
86.31-2-3.-301	474 Billboard		County Inside			4,500 33.25
Lamar Outdoor Advertising	Carthage 226001	0	Town Wide			4,500 12.37
5947 E Molloy Rd	Billboard-Fatima Prop	4,500	FD602 Carth/Wilna FD			4,500 TO 12.39
Syracuse, NY 13211	FULL MARKET VALUE	4,500	HD601 Carthage Cons Health			4,500 TO .45
			Installment Fee			1.75
			TOTAL TAX ---			58.46**
			DATE #1 01/31/20	DATE #2 03/31/20	DATE #3 05/29/20	
			AMT DUE 21.25	AMT DUE 19.48	AMT DUE 19.48	
***** 86.31-2-4 *****						
783 W End Ave				86.31-2-4		BILL600164
86.31-2-4	210 1 Family Res		VET COM CT 41131			20,000 10,000
Giovo John M	Carthage 226001	11,000	VET DIS CT 41141			40,000 20,000
Giovo Cheryl R	FRNT 58.00 DPTH 105.00	99,000	County Inside			39,000 288.17
783 W End Ave	BANK 810		Town Wide			69,000 189.75
Carthage, NY 13619	EAST-1072662 NRTH-1454014		FD602 Carth/Wilna FD			99,000 TO 272.53
	DEED BOOK 1472 PG-301		HD601 Carthage Cons Health			99,000 TO 9.96
	FULL MARKET VALUE	99,000	Installment Fee			22.81
			TOTAL TAX ---			760.41**
			DATE #1 01/31/20	DATE #2 03/31/20	DATE #3 05/29/20	
			AMT DUE 276.28	AMT DUE 253.47	AMT DUE 253.47	

STATE OF NEW YORK
COUNTY - Jefferson
TOWN - Wilna
VILLAGE - Carthage
SWIS - 226001

2 0 2 0 T O W N T A X R O L L
T A X A B L E SECTION OF THE ROLL - 1
TAX MAP NUMBER SEQUENCE
UNIFORM PERCENT OF VALUE IS 100.00

PAGE 42
VALUATION DATE-JUL 01, 2018
TAXABLE STATUS DATE-MAR 01, 2019

TAX MAP PARCEL NUMBER	PROPERTY LOCATION & CLASS	ASSESSMENT	EXEMPTION CODE	COUNTY	TOWN	TAX AMOUNT
CURRENT OWNERS NAME	SCHOOL DISTRICT	LAND	TAX DESCRIPTION			
CURRENT OWNERS ADDRESS	PARCEL SIZE/GRID COORD	TOTAL	SPECIAL DISTRICTS			
***** 86.31-2-5 *****						
86.31-2-5	781 W End Ave					BILL600165
Hamm Bradford Nathaniel	210 1 Family Res		County Inside	72,500		535.69
Hamm Monika	Carthage 226001	9,000	Town Wide	72,500		199.37
781 W End Ave	FRNT 42.00 DPTH 102.00	72,500	FD602 Carth/Wilna FD	72,500	TO	199.58
Carthage, NY 13619	BANK 550		HD601 Carthage Cons Health	72,500	TO	7.29
	EAST-1072704 NRTH-1453987		Installment Fee			28.26
	DEED BOOK 2012 PG-12970					
	FULL MARKET VALUE	72,500				
TOTAL TAX ---						941.93**
	DATE #1	01/31/20	DATE #2	03/31/20	DATE #3	05/29/20
	AMT DUE	342.25	AMT DUE	313.97	AMT DUE	313.97
***** 86.31-2-6 *****						
86.31-2-6	777 W End Ave					BILL600166
Maplewood Enterprises Inc	210 1 Family Res		County Inside	47,000		347.28
28689 Perch Lake Rd	Carthage 226001	8,900	Town Wide	47,000		129.25
Watertown, NY 13601	FRNT 42.00 DPTH 109.00	47,000	School Relevy			131.94
	EAST-1072738 NRTH-1453962		FD602 Carth/Wilna FD	47,000	TO	129.38
	DEED BOOK 2017 PG-19945		HD601 Carthage Cons Health	47,000	TO	4.73
	FULL MARKET VALUE	47,000	Installment Fee			22.28
TOTAL TAX ---						742.58**
	DATE #1	01/31/20	DATE #2	03/31/20	DATE #3	05/29/20
	AMT DUE	269.82	AMT DUE	247.52	AMT DUE	247.52
***** 86.31-2-7 *****						
86.31-2-7	773 W End Ave					BILL600167
King Charles D	210 1 Family Res		County Inside	17,000		125.61
771 W End Ave	Carthage 226001	8,200	Town Wide	17,000		46.75
Carthage, NY 13619	FRNT 40.00 DPTH 90.00	17,000	FD602 Carth/Wilna FD	17,000	TO	46.80
	EAST-1072778 NRTH-1453948		HD601 Carthage Cons Health	17,000	TO	1.71
	DEED BOOK 2005 PG-1783		Installment Fee			6.63
	FULL MARKET VALUE	17,000				
PRIOR OWNER ON 3/01/2019						
King Charles D						
TOTAL TAX ---						220.87**
	DATE #1	01/31/20	DATE #2	03/31/20	DATE #3	05/29/20
	AMT DUE	80.26	AMT DUE	73.62	AMT DUE	73.62
***** 86.31-2-8 *****						
86.31-2-8	771 W End Ave					BILL600168
King Charles D	210 1 Family Res		VET COM CT 41131	6,000	6,000	
771 W End Ave	Carthage 226001	11,800	VET DIS CT 41141	12,000	12,000	
Carthage, NY 13619	FRNT 45.00 DPTH 175.00	24,000	County Inside	6,000		44.33
	EAST-1072783 NRTH-1453896		Town Wide	6,000		16.50
	DEED BOOK 2006 PG-16893		FD602 Carth/Wilna FD	24,000	TO	66.07
	FULL MARKET VALUE	24,000	HD601 Carthage Cons Health	24,000	TO	2.41
			Installment Fee			3.88
TOTAL TAX ---						129.31**
	DATE #1	01/31/20	DATE #2	03/31/20	DATE #3	05/29/20
	AMT DUE	46.99	AMT DUE	43.10	AMT DUE	43.10

STATE OF NEW YORK
 COUNTY - Jefferson
 TOWN - Wilna
 VILLAGE - Carthage
 SWIS - 226001

2020 TOWN TAX ROLL
 TAXABLE SECTION OF THE ROLL - 1
 TAX MAP NUMBER SEQUENCE
 UNIFORM PERCENT OF VALUE IS 100.00

PAGE 43
 VALUATION DATE-JUL 01, 2018
 TAXABLE STATUS DATE-MAR 01, 2019

TAX MAP PARCEL NUMBER	PROPERTY LOCATION & CLASS	ASSESSMENT	EXEMPTION CODE	COUNTY	TOWN	TAX AMOUNT
CURRENT OWNERS NAME	SCHOOL DISTRICT	LAND	TAX DESCRIPTION			
CURRENT OWNERS ADDRESS	PARCEL SIZE/GRID COORD	TOTAL	SPECIAL DISTRICTS			
***** 86.31-2-9 *****						
86.31-2-9	763 W End Ave			86.31-2-9		BILL600169
Parks Jeanne M	210 1 Family Res		County Inside			509.83
763 W End Ave	Carthage 226001	19,100	Town Wide			189.75
Carthage, NY 13619	FRNT 109.00 DPTH 190.00	69,000	FD602 Carth/Wilna FD			189.94
	EAST-1072853 NRTH-1453846		HD601 Carthage Cons Health			6.94
	DEED BOOK 2015 PG-7699		Installment Fee			26.89
	FULL MARKET VALUE	69,000				
TOTAL TAX ---						896.46**
	DATE #1	01/31/20	DATE #2	03/31/20	DATE #3	05/29/20
	AMT DUE	325.71	AMT DUE	298.82	AMT DUE	298.82
***** 86.32-1-1 *****						
86.32-1-1	684 W End Ave			86.32-1-1		BILL600170
Parker Apartments LLC	411 Apartment		County Inside			1,160.05
c/o Joseph L Parker	Carthage 226001	9,600	Town Wide			431.75
PO Box 494	ACRES 0.18 BANK 810	157,000	FD602 Carth/Wilna FD			432.19
Carthage, NY 13619	EAST-1073990 NRTH-1453418		HD601 Carthage Cons Health			15.80
	DEED BOOK 2009 PG-6200		Installment Fee			61.19
	FULL MARKET VALUE	157,000				
TOTAL TAX ---						2,039.79**
	DATE #1	01/31/20	DATE #2	03/31/20	DATE #3	05/29/20
	AMT DUE	741.12	AMT DUE	679.93	AMT DUE	679.93
***** 86.32-1-2 *****						
86.32-1-2	682 W End Ave			86.32-1-2		BILL600171
Ware Sue	210 1 Family Res		County Inside			553.43
Lavanha Robert	Carthage 226001	9,600	Town Wide			205.97
682 W End Ave	FRNT 47.00 DPTH 108.00	74,900	FD602 Carth/Wilna FD			206.18
Carthage, NY 13619	EAST-1074067 NRTH-1453403		HD601 Carthage Cons Health			7.54
	DEED BOOK 2019 PG-3218		Installment Fee			29.19
	FULL MARKET VALUE	74,900				
TOTAL TAX ---						973.12**
	DATE #1	01/31/20	DATE #2	03/31/20	DATE #3	05/29/20
	AMT DUE	353.57	AMT DUE	324.37	AMT DUE	324.37
***** 86.32-1-3 *****						
86.32-1-3	678 W End Ave			86.32-1-3		BILL600172
Hudson Heath A	210 1 Family Res		County Inside			362.05
Hudson Sheila M	Carthage 226001	12,300	Town Wide			134.75
678 West End Ave	FRNT 55.00 DPTH 149.00	49,000	FD602 Carth/Wilna FD			134.89
Carthage, NY 13619	EAST-1074117 NRTH-1453394		HD601 Carthage Cons Health			4.93
	DEED BOOK 2016 PG-3584		Installment Fee			19.10
	FULL MARKET VALUE	49,000				
TOTAL TAX ---						636.62**
	DATE #1	01/31/20	DATE #2	03/31/20	DATE #3	05/29/20
	AMT DUE	231.32	AMT DUE	212.20	AMT DUE	212.20

PRIOR OWNER ON 3/01/2019
 Ware Susan K

STATE OF NEW YORK
 COUNTY - Jefferson
 TOWN - Wilna
 VILLAGE - Carthage
 SWIS - 226001

2 0 2 0 T O W N T A X R O L L
 T A X A B L E SECTION OF THE ROLL - 1
 TAX MAP NUMBER SEQUENCE
 UNIFORM PERCENT OF VALUE IS 100.00

PAGE 44
 VALUATION DATE-JUL 01, 2018
 TAXABLE STATUS DATE-MAR 01, 2019

TAX MAP PARCEL NUMBER	PROPERTY LOCATION & CLASS	ASSESSMENT	EXEMPTION CODE	COUNTY	TOWN	TAX AMOUNT
CURRENT OWNERS NAME	SCHOOL DISTRICT	LAND	TAX DESCRIPTION			
CURRENT OWNERS ADDRESS	PARCEL SIZE/GRID COORD	TOTAL	SPECIAL DISTRICTS			
***** 86.32-1-4 *****						
672 W End Ave				86.32-1-4		BILL600173
86.32-1-4	210 1 Family Res		County Inside	92,000		679.78
Hadley Craig A	Carthage 226001	15,200	Town Wide	92,000		253.00
Hadley Stacy A	ACRES 0.50 BANK 810	92,000	FD602 Carth/Wilna FD	92,000	TO	253.26
672 W End Ave	EAST-1074202 NRTH-1453350		HD601 Carthage Cons Health	92,000	TO	9.26
Carthage, NY 13619	FULL MARKET VALUE	92,000	Installment Fee			35.86
TOTAL TAX ---						1,195.30**
		DATE #1	01/31/20	DATE #2	03/31/20	DATE #3
		AMT DUE	434.30	AMT DUE	398.43	AMT DUE
						05/29/20
***** 86.32-1-7 *****						
664 W End Ave				86.32-1-7		BILL600174
86.32-1-7	210 1 Family Res		County Inside	48,300		356.88
ODell Larry	Carthage 226001	5,300	Town Wide	48,300		132.82
Webster Nichole	Haller 113	48,300	FD602 Carth/Wilna FD	48,300	TO	132.96
103 Willow Grove Rd	FRNT 20.00 DPTH 100.00		HD601 Carthage Cons Health	48,300	TO	4.86
Stewartsville, NJ 08886-2311	EAST-1074358 NRTH-1453232		Installment Fee			18.83
TOTAL TAX ---						627.52**
		DATE #1	01/31/20	DATE #2	03/31/20	DATE #3
		AMT DUE	228.01	AMT DUE	209.17	AMT DUE
						05/29/20
***** 86.32-1-8 *****						
662 W End Ave				86.32-1-8		BILL600175
86.32-1-8	210 1 Family Res		County Inside	50,600		373.88
Johnson Gary	Carthage 226001	7,300	Town Wide	50,600		139.15
16 Bridge St	Haller	50,600	FD602 Carth/Wilna FD	50,600	TO	139.29
West Carthage, NY 13619	FRNT 20.00 DPTH 168.00		HD601 Carthage Cons Health	50,600	TO	5.09
TOTAL TAX ---						657.41**
		DATE #1	01/31/20	DATE #2	03/31/20	DATE #3
		AMT DUE	238.87	AMT DUE	219.13	AMT DUE
						05/29/20
***** 86.32-1-9 *****						
660 W End Ave				86.32-1-9		BILL600176
86.32-1-9	210 1 Family Res		County Inside	52,200		385.70
Reynolds Charlene V	Carthage 226001	7,500	Town Wide	52,200		143.55
5 Robin Ct	Haller #109, Q	52,200	FD602 Carth/Wilna FD	52,200	TO	143.70
Latham, NY 12110	FRNT 20.00 DPTH 175.00		HD601 Carthage Cons Health	52,200	TO	5.25
TOTAL TAX ---						678.20**
		DATE #1	01/31/20	DATE #2	03/31/20	DATE #3
		AMT DUE	246.43	AMT DUE	226.06	AMT DUE
						05/29/20

STATE OF NEW YORK
COUNTY - Jefferson
TOWN - Wilna
VILLAGE - Carthage
SWIS - 226001

2 0 2 0 T O W N T A X R O L L
T A X A B L E SECTION OF THE ROLL - 1
TAX MAP NUMBER SEQUENCE
UNIFORM PERCENT OF VALUE IS 100.00

PAGE 45
VALUATION DATE-JUL 01, 2018
TAXABLE STATUS DATE-MAR 01, 2019

TAX MAP PARCEL NUMBER	PROPERTY LOCATION & CLASS	ASSESSMENT	EXEMPTION CODE	COUNTY	TOWN	TAX AMOUNT
CURRENT OWNERS NAME	SCHOOL DISTRICT	LAND	TAX DESCRIPTION			
CURRENT OWNERS ADDRESS	PARCEL SIZE/GRID COORD	TOTAL	SPECIAL DISTRICTS			
***** 86.32-1-10 *****						
86.32-1-10	658 W End Ave					BILL600177
McCartney Christopher M	210 1 Family Res		County Inside	52,000		384.22
McCartney Jillian E	Carthage 226001	7,800	Town Wide	52,000		143.00
34811 Lewis Loop	M Dutton is deceased	52,000	FD602 Carth/Wilna FD	52,000	TO	143.14
Carthage, NY 13619	FRNT 20.00 DPTH 185.00		HD601 Carthage Cons Health	52,000	TO	5.23
	BANK 810		Installment Fee			20.27
	EAST-1074431 NRTH-1453239					
	DEED BOOK 2014 PG-15093					
	FULL MARKET VALUE	52,000				
TOTAL TAX ---						675.59**
	DATE #1	01/31/20	DATE #2	03/31/20	DATE #3	05/29/20
	AMT DUE	245.48	AMT DUE	225.19	AMT DUE	225.19
***** 86.32-1-11 *****						
86.32-1-11	656 W End Ave					BILL600178
Meyer Mary E	210 1 Family Res		County Inside	41,000		302.94
656 W End Ave	Carthage 226001	7,900	Town Wide	41,000		112.75
Carthage, NY 13619	Haller	41,000	FD602 Carth/Wilna FD	41,000	TO	112.86
	FRNT 20.00 DPTH 190.00		HD601 Carthage Cons Health	41,000	TO	4.13
	EAST-1074449 NRTH-1453231		Installment Fee			15.98
	DEED BOOK 2008 PG-7336					
	FULL MARKET VALUE	41,000				
TOTAL TAX ---						532.68**
	DATE #1	01/31/20	DATE #2	03/31/20	DATE #3	05/29/20
	AMT DUE	193.54	AMT DUE	177.56	AMT DUE	177.56
***** 86.32-1-12 *****						
86.32-1-12	654 W End Ave					BILL600179
Bailey Lawrence P	210 1 Family Res		VET COM CT 41131	13,000	10,000	
Bailey Randee L	Carthage 226001	8,100	County Inside	39,000		288.17
654 W End Ave	Haller 103 & N	52,000	Town Wide	42,000		115.50
Carthage, NY 13619	FRNT 20.00 DPTH 198.00		School Relevy			204.40
	EAST-1074469 NRTH-1453226		FD602 Carth/Wilna FD	52,000	TO	143.14
	FULL MARKET VALUE	52,000	HD601 Carthage Cons Health	52,000	TO	5.23
			Installment Fee			22.69
TOTAL TAX ---						756.44**
	DATE #1	01/31/20	DATE #2	03/31/20	DATE #3	05/29/20
	AMT DUE	274.85	AMT DUE	252.14	AMT DUE	252.14
***** 86.32-1-13 *****						
86.32-1-13	652 W End Ave					BILL600180
Saber Jeffrey A	210 1 Family Res		County Inside	50,300		371.66
Saber Kay D	Carthage 226001	8,300	Town Wide	50,300		138.32
35113 NYS Rte 26	Haller	50,300	FD602 Carth/Wilna FD	50,300	TO	138.47
Carthage, NY 13619	FRNT 20.00 DPTH 205.00		HD601 Carthage Cons Health	50,300	TO	5.06
	EAST-1074489 NRTH-1453220		Installment Fee			19.61
	DEED BOOK 2011 PG-16150					
	FULL MARKET VALUE	50,300				
TOTAL TAX ---						653.51**
	DATE #1	01/31/20	DATE #2	03/31/20	DATE #3	05/29/20
	AMT DUE	237.46	AMT DUE	217.83	AMT DUE	217.83

STATE OF NEW YORK
 COUNTY - Jefferson
 TOWN - Wilna
 VILLAGE - Carthage
 SWIS - 226001

2 0 2 0 T O W N T A X R O L L
 T A X A B L E SECTION OF THE ROLL - 1
 TAX MAP NUMBER SEQUENCE
 UNIFORM PERCENT OF VALUE IS 100.00

PAGE 46
 VALUATION DATE-JUL 01, 2018
 TAXABLE STATUS DATE-MAR 01, 2019

TAX MAP PARCEL NUMBER	PROPERTY LOCATION & CLASS	ASSESSMENT	EXEMPTION CODE	COUNTY	TOWN	TAX AMOUNT
CURRENT OWNERS NAME	SCHOOL DISTRICT	LAND	TAX DESCRIPTION			
CURRENT OWNERS ADDRESS	PARCEL SIZE/GRID COORD	TOTAL	SPECIAL DISTRICTS			
86.32-1-14	650 W End Ave			86.32-1-14		BILL600181
Bailey Randee	210 1 Family Res		County Inside			398.26
654 W End Ave	Carthage 226001	8,700	Town Wide			148.22
Carthage, NY 13619	Haller	53,900	School Relevy			463.00
	FRNT 20.00 DPTH 220.00		FD602 Carth/Wilna FD			148.38
	EAST-1074507 NRTH-1453213		HD601 Carthage Cons Health			5.42
	DEED BOOK 2011 PG-12861		Installment Fee			34.90
	FULL MARKET VALUE	53,900				
TOTAL TAX ---						1,163.28**
	DATE #1	01/31/20	DATE #2	03/31/20	DATE #3	05/29/20
	AMT DUE	422.66	AMT DUE	387.76	AMT DUE	387.76
86.32-1-15	648 W End Ave			86.32-1-15		BILL600182
Campany Harold W	210 1 Family Res		County Inside			445.55
4838 Rogers Crossing Rd	Carthage 226001	8,700	Town Wide			165.82
Carthage, NY 13619	FRNT 20.00 DPTH 220.00	60,300	FD602 Carth/Wilna FD			165.99
	EAST-1074525 NRTH-1453206		HD601 Carthage Cons Health			6.07
	DEED BOOK 2003 PG-14669		Installment Fee			23.50
	FULL MARKET VALUE	60,300				
TOTAL TAX ---						783.43**
	DATE #1	01/31/20	DATE #2	03/31/20	DATE #3	05/29/20
	AMT DUE	284.65	AMT DUE	261.14	AMT DUE	261.14
86.32-1-16	646 W End Ave			86.32-1-16		BILL600183
Allen Barbara	210 1 Family Res		County Inside			430.77
1231 Huisache Ave Apt 402	Carthage 226001	8,900	Town Wide			160.32
New Braunfels, TX 78130	Haller 95 & J	58,300	FD602 Carth/Wilna FD			160.49
	FRNT 20.00 DPTH 228.00		HD601 Carthage Cons Health			5.87
	EAST-1074546 NRTH-1453200		Installment Fee			22.72
	DEED BOOK 2017 PG-5740					
	FULL MARKET VALUE	58,300				
TOTAL TAX ---						757.45**
	DATE #1	01/31/20	DATE #2	03/31/20	DATE #3	05/29/20
	AMT DUE	275.21	AMT DUE	252.48	AMT DUE	252.48
86.32-1-17	644 W End Ave			86.32-1-17		BILL600184
Johnson Gary R	210 1 Family Res		County Inside			418.95
16 Bridge St	Carthage 226001	8,600	Town Wide			155.92
Carthage, NY 13619	Haller 93 & I	56,700	FD602 Carth/Wilna FD			156.08
	FRNT 20.00 DPTH 215.00		HD601 Carthage Cons Health			5.70
	EAST-1074560 NRTH-1453185		Installment Fee			22.10
	DEED BOOK 2011 PG-15149					
	FULL MARKET VALUE	56,700				
TOTAL TAX ---						736.65**
	DATE #1	01/31/20	DATE #2	03/31/20	DATE #3	05/29/20
	AMT DUE	267.65	AMT DUE	245.55	AMT DUE	245.55

STATE OF NEW YORK
 COUNTY - Jefferson
 TOWN - Wilna
 VILLAGE - Carthage
 SWIS - 226001

2 0 2 0 T O W N T A X R O L L
 T A X A B L E SECTION OF THE ROLL - 1
 TAX MAP NUMBER SEQUENCE
 UNIFORM PERCENT OF VALUE IS 100.00

PAGE 47
 VALUATION DATE-JUL 01, 2018
 TAXABLE STATUS DATE-MAR 01, 2019

TAX MAP PARCEL NUMBER	PROPERTY LOCATION & CLASS	ASSESSMENT	EXEMPTION CODE	COUNTY	TOWN	TAX AMOUNT
CURRENT OWNERS NAME	SCHOOL DISTRICT	LAND	TAX DESCRIPTION			
CURRENT OWNERS ADDRESS	PARCEL SIZE/GRID COORD	TOTAL	SPECIAL DISTRICTS			
***** 86.32-1-18 *****						
86.32-1-18	642 W End Ave					BILL600185
Pastormerlo William	210 1 Family Res		County Inside	52,900		390.87
Pastormerlo Lori Ann	Carthage 226001	7,800	Town Wide	52,900		145.47
3617 Rector Rd	Lots 91 & H - Haller Sub'	52,900	FD602 Carth/Wilna FD	52,900	TO	145.62
Lowville, NY 13367	FRNT 20.00 DPTH 185.00		HD601 Carthage Cons Health	52,900	TO	5.32
	EAST-1074570 NRTH-1453164		Installment Fee			20.62
	DEED BOOK 2018 PG-344					
	FULL MARKET VALUE	52,900				
TOTAL TAX ---						687.28**
	DATE #1	01/31/20	DATE #2	03/31/20	DATE #3	05/29/20
	AMT DUE	249.72	AMT DUE	229.09	AMT DUE	229.09
***** 86.32-1-19 *****						
86.32-1-19	W End Ave					BILL600186
TF Wright & Sons Granite Foun	311 Res vac land		County Inside	9,500		70.19
609 Adelaide St	Carthage 226001	9,500	Town Wide	9,500		26.12
Carthage, NY 13619	FRNT 30.00 DPTH 240.00	9,500	FD602 Carth/Wilna FD	9,500	TO	26.15
	EAST-1074601 NRTH-1453180		HD601 Carthage Cons Health	9,500	TO	.96
	DEED BOOK 2004 PG-20832		Installment Fee			3.70
	FULL MARKET VALUE	9,500				
TOTAL TAX ---						123.42**
	DATE #1	01/31/20	DATE #2	03/31/20	DATE #3	05/29/20
	AMT DUE	44.84	AMT DUE	41.14	AMT DUE	41.14
***** 86.32-1-20 *****						
86.32-1-20	638 W End Ave					BILL600187
West Ronald J	210 1 Family Res		County Inside	53,000		391.61
West Susan M	Carthage 226001	7,700	Town Wide	53,000		145.75
630 W End Ave	Haller 87 & D	53,000	Village Relevy			473.73
Carthage, NY 13619	FRNT 20.00 DPTH 183.00		FD602 Carth/Wilna FD	53,000	TO	145.90
	EAST-1074613 NRTH-1453139		HD601 Carthage Cons Health	53,000	TO	5.33
	FULL MARKET VALUE	53,000	Installment Fee			34.87
TOTAL TAX ---						1,162.32**
	DATE #1	01/31/20	DATE #2	03/31/20	DATE #3	05/29/20
	AMT DUE	422.31	AMT DUE	387.44	AMT DUE	387.44
***** 86.32-1-21 *****						
86.32-1-21	636 W End Ave					BILL600188
Steinberg Tracey	210 1 Family Res		County Inside	50,700		374.62
89 Pickle St	Carthage 226001	7,700	Town Wide	50,700		139.42
Potsdam, NY 13676	Haller 85 & C	50,700	School Relevy			435.52
	FRNT 20.00 DPTH 183.00		Village Relevy			486.63
	EAST-1074630 NRTH-1453127		FD602 Carth/Wilna FD	50,700	TO	139.57
	DEED BOOK 2005 PG-382		HD601 Carthage Cons Health	50,700	TO	5.10
	FULL MARKET VALUE	50,700	Installment Fee			47.43
TOTAL TAX ---						1,580.86**
	DATE #1	01/31/20	DATE #2	03/31/20	DATE #3	05/29/20
	AMT DUE	574.39	AMT DUE	526.95	AMT DUE	526.95

STATE OF NEW YORK
COUNTY - Jefferson
TOWN - Wilna
VILLAGE - Carthage
SWIS - 226001

2020 TOWN TAX ROLL
TAXABLE SECTION OF THE ROLL - 1
TAX MAP NUMBER SEQUENCE
UNIFORM PERCENT OF VALUE IS 100.00

PAGE 48
VALUATION DATE-JUL 01, 2018
TAXABLE STATUS DATE-MAR 01, 2019

TAX MAP PARCEL NUMBER	PROPERTY LOCATION & CLASS	ASSESSMENT	EXEMPTION CODE	COUNTY	TOWN	TAX AMOUNT
CURRENT OWNERS NAME	SCHOOL DISTRICT	LAND	TAX DESCRIPTION			
CURRENT OWNERS ADDRESS	PARCEL SIZE/GRID COORD	TOTAL	SPECIAL DISTRICTS			
***** 86.32-1-22 *****						
634 W End Ave						BILL600189
86.32-1-22	210 1 Family Res		County Inside	50,700		374.62
Sauland Properties LLC	Carthage 226001	7,700	Town Wide	50,700		139.42
24507 Staie Rd	Haller 83 & B	50,700	FD602 Carth/Wilna FD	50,700	TO	139.57
Carthage, NY 13619	FRNT 20.00 DPTH 183.00		HD601 Carthage Cons Health	50,700	TO	5.10
	EAST-1074648 NRTH-1453119		Installment Fee			19.76
PRIOR OWNER ON 3/01/2019	DEED BOOK 2019 PG-4787					
Randall Pandora	FULL MARKET VALUE	50,700				
TOTAL TAX ---						658.71**
	DATE #1	01/31/20	DATE #2	03/31/20	DATE #3	05/29/20
	AMT DUE	239.33	AMT DUE	219.57	AMT DUE	219.57
***** 86.32-1-23 *****						
632 W End Ave						BILL600190
86.32-1-23	210 1 Family Res		County Inside	52,000		384.22
Monahan Dennis	Carthage 226001	6,600	Town Wide	52,000		143.00
Monahan Chester	Haller	52,000	FD602 Carth/Wilna FD	52,000	TO	143.14
632 W End Ave	Monahan Rm Lf-Us		HD601 Carthage Cons Health	52,000	TO	5.23
Carthage, NY 13619	FRNT 20.00 DPTH 138.00		Installment Fee			20.27
	EAST-1074654 NRTH-1453089					
	FULL MARKET VALUE	52,000				
TOTAL TAX ---						675.59**
	DATE #1	01/31/20	DATE #2	03/31/20	DATE #3	05/29/20
	AMT DUE	245.48	AMT DUE	225.19	AMT DUE	225.19
***** 86.32-1-24 *****						
630 W End Ave						BILL600191
86.32-1-24	210 1 Family Res		County Inside	49,600		366.49
West Ronald J	Carthage 226001	6,600	Town Wide	49,600		136.40
West Susan M	Haller	49,600	FD602 Carth/Wilna FD	49,600	TO	136.54
630 W End Ave	FRNT 20.00 DPTH 138.00		HD601 Carthage Cons Health	49,600	TO	4.99
Carthage, NY 13619	BANK 100		Installment Fee			19.33
	EAST-1074672 NRTH-1453079					
	DEED BOOK 1178 PG-00082					
	FULL MARKET VALUE	49,600				
TOTAL TAX ---						644.42**
	DATE #1	01/31/20	DATE #2	03/31/20	DATE #3	05/29/20
	AMT DUE	234.15	AMT DUE	214.80	AMT DUE	214.80
***** 86.32-1-25 *****						
628 W End Ave						BILL600192
86.32-1-25	210 1 Family Res		County Inside	50,900		376.09
Drelick Katrina J	Carthage 226001	6,500	Town Wide	50,900		139.97
628 W End Ave	Haller	50,900	FD602 Carth/Wilna FD	50,900	TO	140.12
Carthage, NY 13619	FRNT 20.00 DPTH 137.00		HD601 Carthage Cons Health	50,900	TO	5.12
	EAST-1074689 NRTH-1453069		Installment Fee			19.84
	DEED BOOK 1782 PG-345					
	FULL MARKET VALUE	50,900				
TOTAL TAX ---						661.30**
	DATE #1	01/31/20	DATE #2	03/31/20	DATE #3	05/29/20
	AMT DUE	240.28	AMT DUE	220.43	AMT DUE	220.43

STATE OF NEW YORK
COUNTY - Jefferson
TOWN - Wilna
VILLAGE - Carthage
SWIS - 226001

2020 TOWN TAX ROLL
TAXABLE SECTION OF THE ROLL - 1
TAX MAP NUMBER SEQUENCE
UNIFORM PERCENT OF VALUE IS 100.00

PAGE 49
VALUATION DATE-JUL 01, 2018
TAXABLE STATUS DATE-MAR 01, 2019

TAX MAP PARCEL NUMBER	PROPERTY LOCATION & CLASS	ASSESSMENT	EXEMPTION CODE	COUNTY	TOWN	TAX AMOUNT
CURRENT OWNERS NAME	SCHOOL DISTRICT	LAND	TAX DESCRIPTION			
CURRENT OWNERS ADDRESS	PARCEL SIZE/GRID COORD	TOTAL	SPECIAL DISTRICTS			
***** 86.32-1-26 *****						
86.32-1-26	626 W End Ave					BILL600193
Gibeau Phillip	210 1 Family Res		County Inside	48,300		356.88
PO Box 144	Carthage 226001	6,300	Town Wide	48,300		132.82
Carthage, NY 13619	Haller	48,300	FD602 Carth/Wilna FD	48,300	TO	132.96
	FRNT 20.00 DPTH 126.00		HD601 Carthage Cons Health	48,300	TO	4.86
	BANK 100		Installment Fee			18.83
	EAST-1074704 NRTH-1453058					
	DEED BOOK 1246 PG-326					
	FULL MARKET VALUE	48,300				
TOTAL TAX ---						627.52**
	DATE #1	01/31/20	DATE #2	03/31/20	DATE #3	05/29/20
	AMT DUE	228.01	AMT DUE	209.17	AMT DUE	209.17
***** 86.32-1-27 *****						
86.32-1-27	624 W End Ave					BILL600194
Drelick Katrina	446 Cold storage		County Inside	40,000		295.55
Walker Richard	Carthage 226001	13,000	Town Wide	40,000		110.00
628 W End Ave	FRNT 30.00 DPTH 115.00	40,000	FD602 Carth/Wilna FD	40,000	TO	110.11
Carthage, NY 13619	EAST-1074721 NRTH-1453036		HD601 Carthage Cons Health	40,000	TO	4.02
	DEED BOOK 2017 PG-1198		Installment Fee			15.59
	FULL MARKET VALUE	40,000				
TOTAL TAX ---						519.68**
	DATE #1	01/31/20	DATE #2	03/31/20	DATE #3	05/29/20
	AMT DUE	188.83	AMT DUE	173.22	AMT DUE	173.22
***** 86.32-1-28 *****						
86.32-1-28	608-620 W End Ave					BILL600195
Levos Peter J	220 2 Family Res		County Inside	109,000		805.39
Levos Beth Ann	Carthage 226001	18,300	Town Wide	109,000		299.75
21098 Gillette Rd	ACRES 0.93	109,000	FD602 Carth/Wilna FD	109,000	TO	300.05
Watertown, NY 13601	EAST-1074784 NRTH-1453032		HD601 Carthage Cons Health	109,000	TO	10.97
	DEED BOOK 2019 PG-919		Installment Fee			42.48
	FULL MARKET VALUE	109,000				
TOTAL TAX ---						1,416.16**
	DATE #1	01/31/20	DATE #2	03/31/20	DATE #3	05/29/20
	AMT DUE	514.54	AMT DUE	472.05	AMT DUE	472.05
***** 86.32-1-33 *****						
86.32-1-33	709 Parham St					BILL600196
Higman James T	210 1 Family Res		County Inside	99,900		738.15
Higman Mary G	Carthage 226001	13,400	Town Wide	99,900		274.72
709 Parham St	FRNT 66.00 DPTH 165.00	99,900	FD602 Carth/Wilna FD	99,900	TO	275.00
Carthage, NY 13619	EAST-1074812 NRTH-1453125		HD601 Carthage Cons Health	99,900	TO	10.05
	FULL MARKET VALUE	99,900	Installment Fee			38.94
TOTAL TAX ---						1,297.92**
	DATE #1	01/31/20	DATE #2	03/31/20	DATE #3	05/29/20
	AMT DUE	471.58	AMT DUE	432.64	AMT DUE	432.64

STATE OF NEW YORK
 COUNTY - Jefferson
 TOWN - Wilna
 VILLAGE - Carthage
 SWIS - 226001

2 0 2 0 T O W N T A X R O L L
 T A X A B L E SECTION OF THE ROLL - 1
 TAX MAP NUMBER SEQUENCE
 UNIFORM PERCENT OF VALUE IS 100.00

PAGE 50
 VALUATION DATE-JUL 01, 2018
 TAXABLE STATUS DATE-MAR 01, 2019

TAX MAP PARCEL NUMBER	PROPERTY LOCATION & CLASS	ASSESSMENT	EXEMPTION CODE	COUNTY	TOWN	TAX AMOUNT
CURRENT OWNERS NAME	SCHOOL DISTRICT	LAND	TAX DESCRIPTION			
CURRENT OWNERS ADDRESS	PARCEL SIZE/GRID COORD	TOTAL	SPECIAL DISTRICTS			
86.32-1-34.1	Parham St 311 Res vac land		County Inside	86.32-1-34.1		BILL600197 46.55
TF Wright & Sons Granite Fndry	Carthage 226001	6,300	Town Wide			17.32
PO Box 230	Loomis N Lf-Us	6,300	FD602 Carth/Wilna FD		TO	17.34
Carthage, NY 13619	FRNT 11.00 DPTH 161.00		HD601 Carthage Cons Health		TO	.63
	EAST-1074778 NRTH-1453242		Installment Fee			2.46
	DEED BOOK 2006 PG-21506					
	FULL MARKET VALUE	6,300				
TOTAL TAX ---						81.84**
	DATE #1	01/31/20	DATE #2	03/31/20	DATE #3	05/29/20
	AMT DUE	29.74	AMT DUE	27.28	AMT DUE	27.28
86.32-1-34.2	713 Parham St 210 1 Family Res		County Inside	86.32-1-34.2		BILL600198 577.07
Overby Brantley	Carthage 226001	13,700	Town Wide			214.77
713 Parham St	FRNT 81.00 DPTH 162.00	78,100	FD602 Carth/Wilna FD		TO	214.99
Carthage, NY 13619	BANK 810		HD601 Carthage Cons Health		TO	7.86
	EAST-1074795 NRTH-1453197		Installment Fee			30.44
	DEED BOOK 2017 PG-3371					
	FULL MARKET VALUE	78,100				
TOTAL TAX ---						1,014.69**
	DATE #1	01/31/20	DATE #2	03/31/20	DATE #3	05/29/20
	AMT DUE	368.67	AMT DUE	338.23	AMT DUE	338.23
86.32-1-35	Off Parham St 311 Res vac land		County Inside	86.32-1-35		BILL600199 2.22
Gibeau Phillip	Carthage 226001	300	Town Wide			0.83
PO Box 144	Haller	300	FD602 Carth/Wilna FD		TO	.83
Carthage, NY 13619	FRNT 68.00 DPTH 35.00		HD601 Carthage Cons Health		TO	.03
	BANK 100		Installment Fee			.12
	EAST-1074705 NRTH-1453161					
	DEED BOOK 1246 PG-326					
	FULL MARKET VALUE	300				
TOTAL TAX ---						3.91**
	DATE #1	01/31/20	DATE #2	03/31/20	DATE #3	05/29/20
	AMT DUE	1.43	AMT DUE	1.30	AMT DUE	1.30
86.32-1-38.1	609 Adelaide St 710 Manufacture		County Inside	86.32-1-38.1		BILL600200 3,539.26
T F Wright & Sons Granite Foun	Carthage 226001	55,900	Town Wide			1,317.25
609 Adelaide St	ACRES 2.13 BANK 810	479,000	FD602 Carth/Wilna FD		TO	1,318.59
Carthage, NY 13619	EAST-1074621 NRTH-1453377		HD601 Carthage Cons Health		TO	48.19
	DEED BOOK 1788 PG-56		Installment Fee			186.70
	FULL MARKET VALUE	479,000				
TOTAL TAX ---						6,223.29**
	DATE #1	01/31/20	DATE #2	03/31/20	DATE #3	05/29/20
	AMT DUE	2,261.13	AMT DUE	2,074.43	AMT DUE	2,074.43

STATE OF NEW YORK
 COUNTY - Jefferson
 TOWN - Wilna
 VILLAGE - Carthage
 SWIS - 226001

2 0 2 0 T O W N T A X R O L L
 T A X A B L E SECTION OF THE ROLL - 1
 TAX MAP NUMBER SEQUENCE
 UNIFORM PERCENT OF VALUE IS 100.00

PAGE 51
 VALUATION DATE-JUL 01, 2018
 TAXABLE STATUS DATE-MAR 01, 2019

TAX MAP PARCEL NUMBER	PROPERTY LOCATION & CLASS	ASSESSMENT	EXEMPTION CODE	COUNTY	TOWN	TAX AMOUNT
CURRENT OWNERS NAME	SCHOOL DISTRICT	LAND	TAX DESCRIPTION			
CURRENT OWNERS ADDRESS	PARCEL SIZE/GRID COORD	TOTAL	SPECIAL DISTRICTS			
***** 86.32-1-39.1 *****						
708 Parham St						BILL600201
86.32-1-39.1	210 1 Family Res		County Inside	74,900		553.43
Abbass Peter A	Carthage 226001	14,500	Town Wide	74,900		205.97
Abbass Mary B	ACRES 0.43	74,900	FD602 Carth/Wilna FD	74,900	TO	206.18
c/o Michael Abbass, Exec	EAST-1075029 NRTH-1453212		HD601 Carthage Cons Health	74,900	TO	7.54
1401 Wewatta St #312	DEED BOOK 2015 PG-13441		Installment Fee			29.19
Denver, CO 80202	FULL MARKET VALUE	74,900				
TOTAL TAX ---						973.12**
		DATE #1	01/31/20	DATE #2	03/31/20	DATE #3
		AMT DUE	353.57	AMT DUE	324.37	AMT DUE
						05/29/20
***** 86.32-1-39.21 *****						
730 Parham St						BILL600202
86.32-1-39.21	449 Other Storag		County Inside	48,000		354.67
Adirondack LLC	Carthage 226001	13,200	Town Wide	48,000		132.00
PO Box 202	ACRES 0.12	48,000	FD602 Carth/Wilna FD	48,000	TO	132.13
Carthage, NY 13619	EAST-1074908 NRTH-1453430		HD601 Carthage Cons Health	48,000	TO	4.83
	DEED BOOK 2012 PG-18445		Installment Fee			18.71
	FULL MARKET VALUE	48,000				
TOTAL TAX ---						623.63**
		DATE #1	01/31/20	DATE #2	03/31/20	DATE #3
		AMT DUE	226.60	AMT DUE	207.87	AMT DUE
						05/29/20
***** 86.32-1-39.22 *****						
720 Parham St						BILL600203
86.32-1-39.22	210 1 Family Res		County Inside	110,000		812.77
Gibbons Trevor	Carthage 226001	13,100	Town Wide	110,000		302.50
720 Parham St	ACRES 0.21 BANK 100	110,000	FD602 Carth/Wilna FD	110,000	TO	302.81
Carthage, NY 13619	EAST-1074951 NRTH-1453373		HD601 Carthage Cons Health	110,000	TO	11.07
	DEED BOOK 2017 PG-19568		Installment Fee			42.87
	FULL MARKET VALUE	110,000				
TOTAL TAX ---						1,429.15**
		DATE #1	01/31/20	DATE #2	03/31/20	DATE #3
		AMT DUE	519.26	AMT DUE	476.38	AMT DUE
						05/29/20
***** 86.32-1-39.3 *****						
718 Parham St						BILL600204
86.32-1-39.3	210 1 Family Res		County Inside	122,000		901.44
Forsythe Brent W	Carthage 226001	14,800	Town Wide	122,000		335.50
c/o Plaza Home Mortgage Inc	ACRES 0.45 BANK 810	122,000	FD602 Carth/Wilna FD	122,000	TO	335.84
1 Corporate Dr Ste 360	EAST-1075004 NRTH-1453300		HD601 Carthage Cons Health	122,000	TO	12.27
Lake Zurich, IL 60047-8945	DEED BOOK 2018 PG-15060		Installment Fee			47.55
	FULL MARKET VALUE	122,000				
TOTAL TAX ---						1,585.05**
		DATE #1	01/31/20	DATE #2	03/31/20	DATE #3
		AMT DUE	575.90	AMT DUE	528.35	AMT DUE
						05/29/20

STATE OF NEW YORK
 COUNTY - Jefferson
 TOWN - Wilna
 VILLAGE - Carthage
 SWIS - 226001

2020 TOWN TAX ROLL
 TAXABLE SECTION OF THE ROLL - 1
 TAX MAP NUMBER SEQUENCE
 UNIFORM PERCENT OF VALUE IS 100.00

PAGE 52
 VALUATION DATE-JUL 01, 2018
 TAXABLE STATUS DATE-MAR 01, 2019

TAX MAP PARCEL NUMBER	PROPERTY LOCATION & CLASS	ASSESSMENT	EXEMPTION CODE	COUNTY	TOWN
CURRENT OWNERS NAME	SCHOOL DISTRICT	LAND	TAX DESCRIPTION	TAXABLE VALUE	
CURRENT OWNERS ADDRESS	PARCEL SIZE/GRID COORD	TOTAL	SPECIAL DISTRICTS	TAX AMOUNT	
86.32-1-40	540 John St 210 1 Family Res		County Inside	86.32-1-40	BILL600205
Houston William R	Carthage 226001	13,400	Town Wide	101,900	752.92
Houston Joann	FRNT 132.00 DPTH 82.00	101,900	FD602 Carth/Wilna FD	101,900 TO	280.22
540 John St	EAST-1075024 NRTH-1453112		HD601 Carthage Cons Health	101,900 TO	280.51
Carthage, NY 13619	FULL MARKET VALUE	101,900	Installment Fee		10.25
			TOTAL TAX ---		39.72
			DATE #1 01/31/20 DATE #2 03/31/20 DATE #3 05/29/20		1,323.90**
			AMT DUE 481.02 AMT DUE 441.30 AMT DUE 441.30		
86.32-1-41	534 John St 220 2 Family Res		County Inside	86.32-1-41	BILL600206
Hall Ronald R	Carthage 226001	14,500	Town Wide	74,900	553.43
4 S Jefferson St Apt B	FRNT 100.00 DPTH 165.00	74,900	FD602 Carth/Wilna FD	74,900 TO	205.97
Carthage, NY 13619	EAST-1075140 NRTH-1453162		HD601 Carthage Cons Health	74,900 TO	206.18
	DEED BOOK 1872 PG-37		Installment Fee		7.54
	FULL MARKET VALUE	74,900	TOTAL TAX ---		29.19
			DATE #1 01/31/20 DATE #2 03/31/20 DATE #3 05/29/20		973.12**
			AMT DUE 353.57 AMT DUE 324.37 AMT DUE 324.37		
86.32-1-42	526 John St 210 1 Family Res		County Inside	86.32-1-42	BILL600207
Zecher Nathalie F	Carthage 226001	13,700	Town Wide	92,000	679.78
c/o Nathalie F Waring	ACRES 0.30	92,000	FD602 Carth/Wilna FD	92,000 TO	253.00
526 John St	EAST-1075247 NRTH-1453144		HD601 Carthage Cons Health	92,000 TO	253.26
Carthage, NY 13619	FULL MARKET VALUE	92,000	Installment Fee		9.26
			TOTAL TAX ---		35.86
			DATE #1 01/31/20 DATE #2 03/31/20 DATE #3 05/29/20		1,195.30**
			AMT DUE 434.30 AMT DUE 398.43 AMT DUE 398.43		
86.32-1-43.1	538 W End Ave 484 1 use sm bld		County Inside	86.32-1-43.1	BILL600208
Magro Stefano	Carthage 226001	22,000	Town Wide	69,000	509.83
Magro Mariantonia	FRNT 66.00 DPTH 150.00	69,000	FD602 Carth/Wilna FD	69,000 TO	189.75
20334 Co Rte 45	EAST-1075302 NRTH-1452948		HD601 Carthage Cons Health	69,000 TO	189.94
Carthage, NY 13619	DEED BOOK 2017 PG-10428		Installment Fee		6.94
	FULL MARKET VALUE	69,000	TOTAL TAX ---		26.89
			DATE #1 01/31/20 DATE #2 03/31/20 DATE #3 05/29/20		896.46**
			AMT DUE 325.71 AMT DUE 298.82 AMT DUE 298.82		

STATE OF NEW YORK
 COUNTY - Jefferson
 TOWN - Wilna
 VILLAGE - Carthage
 SWIS - 226001

2020 TOWN TAX ROLL
 TAXABLE SECTION OF THE ROLL - 1
 TAX MAP NUMBER SEQUENCE
 UNIFORM PERCENT OF VALUE IS 100.00

PAGE 53
 VALUATION DATE-JUL 01, 2018
 TAXABLE STATUS DATE-MAR 01, 2019

TAX MAP PARCEL NUMBER	PROPERTY LOCATION & CLASS	ASSESSMENT	EXEMPTION CODE	COUNTY	TOWN	TAX AMOUNT
CURRENT OWNERS NAME	SCHOOL DISTRICT	LAND	TAX DESCRIPTION			
CURRENT OWNERS ADDRESS	PARCEL SIZE/GRID COORD	TOTAL	SPECIAL DISTRICTS			
86.32-1-43.2	534 W End Ave			86.32-1-43.2		BILL600209
BNL Ventures LLC	220 2 Family Res		County Inside			661.30
3617 Rector Rd	Carthage 226001	13,000	Town Wide			246.12
Lowville, NY 13367	FRNT 69.00 DPTH 125.00	89,500	FD602 Carth/Wilna FD		TO	246.37
	EAST-1075364 NRTH-1452945		HD601 Carthage Cons Health		TO	9.00
	DEED BOOK 2019 PG-15672		Installment Fee			34.88
PRIOR OWNER ON 3/01/2019	FULL MARKET VALUE	89,500				
Pastormerlo William						
TOTAL TAX ---						1,162.79**
	DATE #1	01/31/20	DATE #2	03/31/20	DATE #3	05/29/20
	AMT DUE	422.49	AMT DUE	387.59	AMT DUE	387.59
***** 86.32-1-44 *****						
86.32-1-44	542 W End Ave			86.32-1-44		BILL600210
Cocuzzoli Dewey A	311 Res vac land		County Inside			18.47
Cocuzzoli Helen Liola	Carthage 226001	2,500	Town Wide			6.87
c/o Helen Liola	FRNT 28.00 DPTH 57.00	2,500	Village Relevy			21.50
943 State St	EAST-1075262 NRTH-1452898		FD602 Carth/Wilna FD		TO	6.88
Carthage, NY 13619	FULL MARKET VALUE	2,500	HD601 Carthage Cons Health		TO	.25
			Installment Fee			1.62
TOTAL TAX ---						53.97**
	DATE #1	01/31/20	DATE #2	03/31/20	DATE #3	05/29/20
	AMT DUE	19.61	AMT DUE	17.99	AMT DUE	17.99
***** 86.32-1-45 *****						
86.32-1-45	527 John St			86.32-1-45		BILL600211
Baker Chris D	210 1 Family Res		County Inside			590.37
Baker Kerrie J	Carthage 226001	13,200	Town Wide			219.72
9556 East Rd	FRNT 66.00 DPTH 152.00	79,900	FD602 Carth/Wilna FD		TO	219.95
Lowville, NY 13367	EAST-1075235 NRTH-1452953		HD601 Carthage Cons Health		TO	8.04
	DEED BOOK 211 PG-9755		Installment Fee			31.14
	FULL MARKET VALUE	79,900				
TOTAL TAX ---						1,038.08**
	DATE #1	01/31/20	DATE #2	03/31/20	DATE #3	05/29/20
	AMT DUE	377.18	AMT DUE	346.02	AMT DUE	346.02
***** 86.32-1-46 *****						
86.32-1-46	550 W End Ave			86.32-1-46		BILL600212
Hadley Christopher W	210 1 Family Res		County Inside			657.61
Hadley Julie M	Carthage 226001	8,300	Town Wide			244.75
550 W End Ave	FRNT 66.00 DPTH 62.00	89,000	FD602 Carth/Wilna FD		TO	245.00
Carthage, NY 13619-9104	EAST-1075173 NRTH-1452897		HD601 Carthage Cons Health		TO	8.95
	DEED BOOK 1131 PG-00342		Installment Fee			34.69
	FULL MARKET VALUE	89,000				
TOTAL TAX ---						1,156.31**
	DATE #1	01/31/20	DATE #2	03/31/20	DATE #3	05/29/20
	AMT DUE	420.14	AMT DUE	385.43	AMT DUE	385.43

STATE OF NEW YORK
COUNTY - Jefferson
TOWN - Wilna
VILLAGE - Carthage
SWIS - 226001

2 0 2 0 T O W N T A X R O L L
T A X A B L E SECTION OF THE ROLL - 1
TAX MAP NUMBER SEQUENCE
UNIFORM PERCENT OF VALUE IS 100.00

PAGE 54
VALUATION DATE-JUL 01, 2018
TAXABLE STATUS DATE-MAR 01, 2019

TAX MAP PARCEL NUMBER	PROPERTY LOCATION & CLASS	ASSESSMENT	EXEMPTION CODE	COUNTY	TOWN	TAX AMOUNT	
CURRENT OWNERS NAME	SCHOOL DISTRICT	LAND	TAX DESCRIPTION				
CURRENT OWNERS ADDRESS	PARCEL SIZE/GRID COORD	TOTAL	SPECIAL DISTRICTS				
***** 86.32-1-47 *****							
531 John St						BILL600213	
86.32-1-47	210 1 Family Res		VET WAR C 41122	10,800	0		
Compo Oliver R	Carthage 226001	12,000	VET WAR T 41123	0	6,000		
Rebb Valarie M	FRNT 83.00 DPTH 86.00	72,000	County Inside	61,200		452.20	
531 John St	BANK 750		Town Wide	66,000		181.50	
Carthage, NY 13619	EAST-1075162 NRTH-1452971		FD602 Carth/Wilna FD	72,000	TO	198.20	
	DEED BOOK 1790 PG-17		HD601 Carthage Cons Health	72,000	TO	7.24	
	FULL MARKET VALUE	72,000	Installment Fee			25.17	
			TOTAL TAX ---			839.14**	
		DATE #1	01/31/20	DATE #2	03/31/20	DATE #3	05/29/20
		AMT DUE	304.89	AMT DUE	279.71	AMT DUE	279.71
***** 86.32-1-48 *****							
537 John St						BILL600214	
86.32-1-48	210 1 Family Res		County Inside	88,000		650.22	
Countryman Edgar	Carthage 226001	11,200	Town Wide	88,000		242.00	
Countryman Gail	FRNT 84.00 DPTH 75.00	88,000	FD602 Carth/Wilna FD	88,000	TO	242.25	
537 John St	BANK 100		HD601 Carthage Cons Health	88,000	TO	8.85	
Carthage, NY 13619	EAST-1075083 NRTH-1452971		Installment Fee			34.30	
	DEED BOOK 1804 PG-121						
	FULL MARKET VALUE	88,000					
			TOTAL TAX ---			1,143.32**	
		DATE #1	01/31/20	DATE #2	03/31/20	DATE #3	05/29/20
		AMT DUE	415.42	AMT DUE	381.10	AMT DUE	381.10
***** 86.32-1-49 *****							
539 John St						BILL600215	
86.32-1-49	210 1 Family Res		County Inside	78,900		582.98	
Covey Donald O	Carthage 226001	7,700	Town Wide	78,900		216.97	
Covey Sue A	FRNT 60.00 DPTH 60.00	78,900	FD602 Carth/Wilna FD	78,900	TO	217.19	
539 John St	EAST-1075008 NRTH-1452974		HD601 Carthage Cons Health	78,900	TO	7.94	
Carthage, NY 13619	DEED BOOK 926 PG-00535		Installment Fee			30.75	
	FULL MARKET VALUE	78,900					
			TOTAL TAX ---			1,025.08**	
		DATE #1	01/31/20	DATE #2	03/31/20	DATE #3	05/29/20
		AMT DUE	372.45	AMT DUE	341.69	AMT DUE	341.69
***** 86.32-1-50 *****							
608 Parham St						BILL600216	
86.32-1-50	210 1 Family Res		County Inside	75,900		560.81	
Delosh Ricky P	Carthage 226001	7,400	Town Wide	75,900		208.72	
608 Parham St	FRNT 40.00 DPTH 85.00	75,900	FD602 Carth/Wilna FD	75,900	TO	208.94	
Carthage, NY 13619	BANK 100		HD601 Carthage Cons Health	75,900	TO	7.64	
	EAST-1075025 NRTH-1452926		Installment Fee			29.58	
	DEED BOOK 2017 PG-13468						
	FULL MARKET VALUE	75,900					
			TOTAL TAX ---			986.11**	
		DATE #1	01/31/20	DATE #2	03/31/20	DATE #3	05/29/20
		AMT DUE	358.29	AMT DUE	328.70	AMT DUE	328.70

STATE OF NEW YORK
 COUNTY - Jefferson
 TOWN - Wilna
 VILLAGE - Carthage
 SWIS - 226001

2 0 2 0 T O W N T A X R O L L
 T A X A B L E SECTION OF THE ROLL - 1
 TAX MAP NUMBER SEQUENCE
 UNIFORM PERCENT OF VALUE IS 100.00

PAGE 55
 VALUATION DATE-JUL 01, 2018
 TAXABLE STATUS DATE-MAR 01, 2019

TAX MAP PARCEL NUMBER	PROPERTY LOCATION & CLASS	ASSESSMENT	EXEMPTION CODE	COUNTY	TOWN	TAX AMOUNT
CURRENT OWNERS NAME	SCHOOL DISTRICT	LAND	TAX DESCRIPTION			
CURRENT OWNERS ADDRESS	PARCEL SIZE/GRID COORD	TOTAL	SPECIAL DISTRICTS			
***** 86.32-1-51 *****						
86.32-1-51	554 W End Ave					BILL600217
Czoper Trustee John M	210 1 Family Res		County Inside	118,900		878.54
Betrus Family Irrevocable Trst	Carthage 226001	25,400	Town Wide	118,900		326.97
170 Harold St	ACRES 0.20	118,900	FD602 Carth/Wilna FD	118,900	TO	327.31
Akron, OH 44310	EAST-1075069 NRTH-1452886		HD601 Carthage Cons Health	118,900	TO	11.96
	DEED BOOK 2015 PG-11445		Installment Fee			46.34
	FULL MARKET VALUE	118,900				
TOTAL TAX ---						1,544.78**
	DATE #1	01/31/20	DATE #2	03/31/20	DATE #3	05/29/20
	AMT DUE	561.28	AMT DUE	514.92	AMT DUE	514.92
***** 86.32-1-53 *****						
86.32-1-53	541 W End Ave					BILL600218
Magro Stefano	220 2 Family Res		County Inside	109,000		805.39
Magro Mariantonia	Carthage 226001	8,600	Town Wide	109,000		299.75
20334 Co Rte 45	FRNT 101.00 DPTH 43.00	109,000	FD602 Carth/Wilna FD	109,000	TO	300.05
Carthage, NY 13619	EAST-1075236 NRTH-1452795		HD601 Carthage Cons Health	109,000	TO	10.97
	DEED BOOK 2003 PG-2246		Installment Fee			42.48
	FULL MARKET VALUE	109,000				
TOTAL TAX ---						1,416.16**
	DATE #1	01/31/20	DATE #2	03/31/20	DATE #3	05/29/20
	AMT DUE	514.54	AMT DUE	472.05	AMT DUE	472.05
***** 86.32-1-55.1 *****						
86.32-1-55.1	519 W End Ave					BILL600219
C & T Enterprise of Jeff Co LLC	455 Dealer-prod.		County Inside	74,400		549.73
c/o Tom Zandi	Carthage 226001	32,000	Town Wide	74,400		204.60
PO Box 4223	ACRES 0.80	74,400	FD602 Carth/Wilna FD	74,400	TO	204.81
Rome, NY 13442	EAST-1075350 NRTH-1452750		HD601 Carthage Cons Health	74,400	TO	7.49
	DEED BOOK 2011 PG-16135		Installment Fee			29.00
	FULL MARKET VALUE	74,400				
TOTAL TAX ---						966.63**
	DATE #1	01/31/20	DATE #2	03/31/20	DATE #3	05/29/20
	AMT DUE	351.21	AMT DUE	322.21	AMT DUE	322.21
***** 86.32-1-55.2 *****						
86.32-1-55.2	504 Benders Ln					BILL600220
Dixon Hristina Y	210 1 Family Res		County Inside	73,000		539.39
Gonova Mariika	Carthage 226001	13,300	Town Wide	73,000		200.75
133 Cold Camp Rd	FRNT 118.00 DPTH 90.00	73,000	FD602 Carth/Wilna FD	73,000	TO	200.95
Parkton, NC 28371	EAST-1075511 NRTH-1452773		HD601 Carthage Cons Health	73,000	TO	7.34
	DEED BOOK 2013 PG-8090		Installment Fee			28.45
	FULL MARKET VALUE	73,000				
TOTAL TAX ---						948.43**
	DATE #1	01/31/20	DATE #2	03/31/20	DATE #3	05/29/20
	AMT DUE	344.60	AMT DUE	316.14	AMT DUE	316.14

STATE OF NEW YORK
COUNTY - Jefferson
TOWN - Wilna
VILLAGE - Carthage
SWIS - 226001

2020 TOWN TAX ROLL
TAXABLE SECTION OF THE ROLL - 1
TAX MAP NUMBER SEQUENCE
UNIFORM PERCENT OF VALUE IS 100.00

PAGE 56
VALUATION DATE-JUL 01, 2018
TAXABLE STATUS DATE-MAR 01, 2019

TAX MAP PARCEL NUMBER	PROPERTY LOCATION & CLASS	ASSESSMENT	EXEMPTION CODE	COUNTY	TOWN
CURRENT OWNERS NAME	SCHOOL DISTRICT	LAND	TAX DESCRIPTION	TAXABLE VALUE	TAX AMOUNT
CURRENT OWNERS ADDRESS	PARCEL SIZE/GRID COORD	TOTAL	SPECIAL DISTRICTS		
***** 86.32-1-56 *****					
	W End Ave				BILL600221
86.32-1-56	311 Res vac land		County Inside	300	2.22
Astafan Michael F	Carthage 226001	300	Town Wide	300	0.83
811 S James St	ACRES 0.10	300	FD602 Carth/Wilna FD	300 TO	.83
Carthage, NY 13619	EAST-1075472 NRTH-1452920		HD601 Carthage Cons Health	300 TO	.03
	FULL MARKET VALUE	300	Installment Fee		.12
			TOTAL TAX ---		3.91**
			DATE #1 01/31/20	DATE #2 03/31/20	DATE #3 05/29/20
			AMT DUE 1.43	AMT DUE 1.30	AMT DUE 1.30
***** 86.32-1-58 *****					
	547 Adelaide St				BILL600222
86.32-1-58	210 1 Family Res		County Inside	114,900	848.98
Montgomery Gary	Carthage 226001	15,200	Town Wide	114,900	315.97
Montgomery Barbara	ACRES 0.50	114,900	FD602 Carth/Wilna FD	114,900 TO	316.30
547 Adelaide St	EAST-1075168 NRTH-1453259		HD601 Carthage Cons Health	114,900 TO	11.56
Carthage, NY 13619	FULL MARKET VALUE	114,900	Installment Fee		44.78
			TOTAL TAX ---		1,492.81**
			DATE #1 01/31/20	DATE #2 03/31/20	DATE #3 05/29/20
			AMT DUE 542.39	AMT DUE 497.60	AMT DUE 497.60
***** 86.32-1-59 *****					
	539 Adelaide St				BILL600223
86.32-1-59	210 1 Family Res		VET COM CT 41131	20,000	10,000
Clarke Robert H	Carthage 226001	18,700	VET DIS CT 41141	17,985	17,985
Clarke Bethanie J	ACRES 0.98	119,900	County Inside	81,915	605.26
539 Adelaide St	EAST-1075310 NRTH-1453353		Town Wide	91,915	252.77
Carthage, NY 13619	DEED BOOK 2017 PG-15214		FD602 Carth/Wilna FD	119,900 TO	330.06
	FULL MARKET VALUE	119,900	HD601 Carthage Cons Health	119,900 TO	12.06
			Installment Fee		36.00
			TOTAL TAX ---		1,200.15**
			DATE #1 01/31/20	DATE #2 03/31/20	DATE #3 05/29/20
			AMT DUE 436.05	AMT DUE 400.05	AMT DUE 400.05
***** 86.32-1-60 *****					
	513 Adelaide St				BILL600224
86.32-1-60	441 Fuel Store&D		County Inside	35,000	258.61
Petro-Star Corp	Carthage 226001	26,500	Town Wide	35,000	96.25
Broadway	ACRES 0.40	35,000	FD602 Carth/Wilna FD	35,000 TO	96.35
PO Box 285	EAST-1075477 NRTH-1453396		HD601 Carthage Cons Health	35,000 TO	3.52
Cape Vincent, NY 13618	DEED BOOK 1016 PG-00088		Installment Fee		13.64
	FULL MARKET VALUE	35,000			
			TOTAL TAX ---		454.73**
			DATE #1 01/31/20	DATE #2 03/31/20	DATE #3 05/29/20
			AMT DUE 165.23	AMT DUE 151.57	AMT DUE 151.57

STATE OF NEW YORK
COUNTY - Jefferson
TOWN - Wilna
VILLAGE - Carthage
SWIS - 226001

2020 TOWN TAX ROLL
TAXABLE SECTION OF THE ROLL - 1
TAX MAP NUMBER SEQUENCE
UNIFORM PERCENT OF VALUE IS 100.00

PAGE 57
VALUATION DATE-JUL 01, 2018
TAXABLE STATUS DATE-MAR 01, 2019

TAX MAP PARCEL NUMBER	PROPERTY LOCATION & CLASS	ASSESSMENT	EXEMPTION CODE	COUNTY	TOWN	TAX AMOUNT
CURRENT OWNERS NAME	SCHOOL DISTRICT	LAND	TAX DESCRIPTION			
CURRENT OWNERS ADDRESS	PARCEL SIZE/GRID COORD	TOTAL	SPECIAL DISTRICTS			
***** 86.32-1-61 *****						
511 Adelaide St						BILL600225
86.32-1-61	449 Other Stora		County Inside	19,000		140.39
Meyers Ricky W	Carthage 226001	19,000	Town Wide	19,000		52.25
511 Adelaide St	FRNT 69.00 DPTH 410.00	19,000	School Relevy			163.22
Carthage, NY 13619	EAST-1075548 NRTH-1453317		Village Relevy			163.36
	DEED BOOK 2003 PG-10546		FD602 Carth/Wilna FD	19,000 TO		52.30
	FULL MARKET VALUE	19,000	HD601 Carthage Cons Health	19,000 TO		1.91
			Installment Fee			17.20
			TOTAL TAX ---			573.43**
			DATE #1 01/31/20	DATE #2 03/31/20	DATE #3 05/29/20	
			AMT DUE 208.35	AMT DUE 191.14	AMT DUE 191.14	
***** 86.32-1-62 *****						
733 Alexandria St						BILL600226
86.32-1-62	411 Apartment		County Inside	166,000		1,226.55
Barker Nicholas P	Carthage 226001	23,500	Town Wide	166,000		456.50
Barker Diane K	FRNT 66.00 DPTH 162.00	166,000	FD602 Carth/Wilna FD	166,000 TO		456.96
9 Pearl St	EAST-1075652 NRTH-1453493		HD601 Carthage Cons Health	166,000 TO		16.70
Philadelphia, NY 13673	DEED BOOK 2005 PG-20329		Installment Fee			64.70
	FULL MARKET VALUE	166,000				
			TOTAL TAX ---			2,156.71**
			DATE #1 01/31/20	DATE #2 03/31/20	DATE #3 05/29/20	
			AMT DUE 783.61	AMT DUE 718.90	AMT DUE 718.90	
***** 86.32-1-63 *****						
725 Alexandria St						BILL600227
86.32-1-63	210 1 Family Res		County Inside	88,500		653.91
Holder Frederick A	Carthage 226001	11,700	Town Wide	88,500		243.37
c/o Lisa Beck	FRNT 41.00 DPTH 165.00	88,500	School Relevy			760.22
725 Alexandria St	EAST-1075655 NRTH-1453437		FD602 Carth/Wilna FD	88,500 TO		243.62
Carthage, NY 13619	DEED BOOK 2013 PG-15066		HD601 Carthage Cons Health	88,500 TO		8.90
	FULL MARKET VALUE	88,500	Installment Fee			57.30
			TOTAL TAX ---			1,910.02**
			DATE #1 01/31/20	DATE #2 03/31/20	DATE #3 05/29/20	
			AMT DUE 693.98	AMT DUE 636.67	AMT DUE 636.67	
***** 86.32-1-64 *****						
717-723 Alexandria St						BILL600228
86.32-1-64	411 Apartment		County Inside	144,000		1,064.00
LaBare Randy M	Carthage 226001	25,000	Town Wide	144,000		396.00
20160 Co Rte 45	FRNT 91.00 DPTH 165.00	144,000	FD602 Carth/Wilna FD	144,000 TO		396.40
Carthage, NY 13619	EAST-1075660 NRTH-1453371		HD601 Carthage Cons Health	144,000 TO		14.49
	DEED BOOK 2010 PG-610		Installment Fee			56.13
	FULL MARKET VALUE	144,000				
			TOTAL TAX ---			1,870.89**
			DATE #1 01/31/20	DATE #2 03/31/20	DATE #3 05/29/20	
			AMT DUE 679.76	AMT DUE 623.63	AMT DUE 623.63	

STATE OF NEW YORK
COUNTY - Jefferson
TOWN - Wilna
VILLAGE - Carthage
SWIS - 226001

2020 TOWN TAX ROLL
TAXABLE SECTION OF THE ROLL - 1
TAX MAP NUMBER SEQUENCE
UNIFORM PERCENT OF VALUE IS 100.00

PAGE 58
VALUATION DATE-JUL 01, 2018
TAXABLE STATUS DATE-MAR 01, 2019

TAX MAP PARCEL NUMBER	PROPERTY LOCATION & CLASS	ASSESSMENT	EXEMPTION CODE	COUNTY	TOWN	TAX AMOUNT
CURRENT OWNERS NAME	SCHOOL DISTRICT	LAND	TAX DESCRIPTION			
CURRENT OWNERS ADDRESS	PARCEL SIZE/GRID COORD	TOTAL	SPECIAL DISTRICTS			
***** 86.32-1-65 *****						
86.32-1-65	Alexandria St 220 2 Family Res		County Inside	86.32-1-65		BILL600229 834.20
Sweeney Scott A	Carthage 226001	13,400	Town Wide			310.47
5552 Woodlawn Ave	FRNT 66.00 DPTH 165.00	112,900	FD602 Carth/Wilna FD		TO	310.79
Lowville, NY 13367	BANK 100		HD601 Carthage Cons Health		TO	11.36
	EAST-1075665 NRTH-1453294		Installment Fee			44.00
	DEED BOOK 1421 PG-299					
	FULL MARKET VALUE	112,900				
TOTAL TAX ---						1,466.82**
	DATE #1	01/31/20	DATE #2	03/31/20	DATE #3	05/29/20
	AMT DUE	532.94	AMT DUE	488.94	AMT DUE	488.94
***** 86.32-1-66 *****						
86.32-1-66	707 Alexandria St 210 1 Family Res		County Inside			BILL600230 923.61
Ybanez Joseph M	Carthage 226001	13,700	Town Wide			343.75
Helms Amanda J	FRNT 80.00 DPTH 165.00	125,000	FD602 Carth/Wilna FD		TO	344.10
707 Alexandria St	EAST-1075671 NRTH-1453222		HD601 Carthage Cons Health		TO	12.58
Carthage, NY 13619	DEED BOOK 2019 PG-18094		Installment Fee			48.72
	FULL MARKET VALUE	125,000				
PRIOR OWNER ON 3/01/2019						
Perrigo Kimberly						
TOTAL TAX ---						1,624.04**
	DATE #1	01/31/20	DATE #2	03/31/20	DATE #3	05/29/20
	AMT DUE	590.08	AMT DUE	541.34	AMT DUE	541.34
***** 86.32-1-67 *****						
86.32-1-67	701 Alexandria St 220 2 Family Res		County Inside			BILL600231 848.98
Ashcraft Tamara	Carthage 226001	12,600	Town Wide			315.97
c/o Mr & Mrs Lyle Miller	FRNT 67.00 DPTH 120.00	114,900	FD602 Carth/Wilna FD		TO	316.30
701 Alexandria St	EAST-1075699 NRTH-1453152		HD601 Carthage Cons Health		TO	11.56
Carthage, NY 13619	DEED BOOK 956 PG-00019		Installment Fee			44.78
	FULL MARKET VALUE	114,900				
TOTAL TAX ---						1,492.81**
	DATE #1	01/31/20	DATE #2	03/31/20	DATE #3	05/29/20
	AMT DUE	542.39	AMT DUE	497.60	AMT DUE	497.60
***** 86.32-1-68 *****						
86.32-1-68	512 John St 210 1 Family Res		County Inside			BILL600232 724.11
Everard Cody D	Carthage 226001	6,900	Town Wide			269.50
Everard Sonja M	FRNT 46.00 DPTH 66.00	98,000	FD602 Carth/Wilna FD		TO	269.77
512 John St	BANK 822		HD601 Carthage Cons Health		TO	9.86
Carthage, NY 13619	EAST-1075617 NRTH-1453145		Installment Fee			38.20
	DEED BOOK 2013 PG-3389					
	FULL MARKET VALUE	98,000				
TOTAL TAX ---						1,273.24**
	DATE #1	01/31/20	DATE #2	03/31/20	DATE #3	05/29/20
	AMT DUE	462.62	AMT DUE	424.41	AMT DUE	424.41

STATE OF NEW YORK
 COUNTY - Jefferson
 TOWN - Wilna
 VILLAGE - Carthage
 SWIS - 226001

2 0 2 0 T O W N T A X R O L L
 T A X A B L E SECTION OF THE ROLL - 1
 TAX MAP NUMBER SEQUENCE
 UNIFORM PERCENT OF VALUE IS 100.00

PAGE 59
 VALUATION DATE-JUL 01, 2018
 TAXABLE STATUS DATE-MAR 01, 2019

TAX MAP PARCEL NUMBER	PROPERTY LOCATION & CLASS	ASSESSMENT	EXEMPTION CODE	COUNTY	TOWN	TAX AMOUNT
CURRENT OWNERS NAME	SCHOOL DISTRICT	LAND	TAX DESCRIPTION			
CURRENT OWNERS ADDRESS	PARCEL SIZE/GRID COORD	TOTAL	SPECIAL DISTRICTS			
86.32-1-69	515 John St 210 1 Family Res		County Inside	86.32-1-69		BILL600233
Keena-Ross Denise	Carthage 226001	7,300	Town Wide			501.70
876 Scarsdale Rd	FRNT 50.00 DPTH 66.00	67,900	School Relevy			186.72
Scarsdale, NY 10583	EAST-1075592 NRTH-1453014		FD602 Carth/Wilna FD			190.61
	DEED BOOK 2013 PG-15780		HD601 Carthage Cons Health			186.91
	FULL MARKET VALUE	67,900	Installment Fee			6.83
			TOTAL TAX ---			32.18
			DATE #1 01/31/20 DATE #2 03/31/20 DATE #3 05/29/20			1,072.77**
			AMT DUE 389.77 AMT DUE 357.59 AMT DUE 357.59			
86.32-1-70	509 John St 210 1 Family Res		County Inside	86.32-1-70		BILL600234
Sherman Michael	Carthage 226001	7,600	Town Wide			553.43
509 John St	FRNT 54.00 DPTH 66.00	74,900	FD602 Carth/Wilna FD			205.97
Carthage, NY 13619	BANK 810		HD601 Carthage Cons Health			206.18
	EAST-1075641 NRTH-1453015		Installment Fee			7.54
PRIOR OWNER ON 3/01/2019	DEED BOOK 2019 PG-14228					29.19
Atkins Tom	FULL MARKET VALUE	74,900	TOTAL TAX ---			973.12**
			DATE #1 01/31/20 DATE #2 03/31/20 DATE #3 05/29/20			
			AMT DUE 353.57 AMT DUE 324.37 AMT DUE 324.37			
86.32-1-71	623 Alexandria St 220 2 Family Res		County Inside	86.32-1-71		BILL600235
Vu Tony Quan Truong	Carthage 226001	11,700	Town Wide			775.09
623 Alexandria St	FRNT 66.00 DPTH 103.00	104,900	FD602 Carth/Wilna FD			288.47
Carthage, NY 13619	EAST-1075718 NRTH-1453021		HD601 Carthage Cons Health			288.77
	DEED BOOK 2019 PG-3937		Installment Fee			10.55
PRIOR OWNER ON 3/01/2019	FULL MARKET VALUE	104,900	TOTAL TAX ---			40.89
Bissell Aubin Amy E			DATE #1 01/31/20 DATE #2 03/31/20 DATE #3 05/29/20			1,362.88**
			AMT DUE 495.19 AMT DUE 454.29 AMT DUE 454.29			
86.32-1-72	617 Alexandria St 210 1 Family Res		County Inside	86.32-1-72		BILL600236
Harris Yahonsa A	Carthage 226001	13,200	Town Wide			1,033.70
26278 Augusta St	FRNT 66.00 DPTH 153.00	139,900	FD602 Carth/Wilna FD			384.72
Aberdeen Proving GrouMD	BANK 810		HD601 Carthage Cons Health			385.12
21005-1503	EAST-1075696 NRTH-1452953		Installment Fee			14.08
	DEED BOOK 2008 PG-7980					54.53
	FULL MARKET VALUE	139,900	TOTAL TAX ---			1,817.62**
			DATE #1 01/31/20 DATE #2 03/31/20 DATE #3 05/29/20			
			AMT DUE 660.41 AMT DUE 605.87 AMT DUE 605.87			

STATE OF NEW YORK
 COUNTY - Jefferson
 TOWN - Wilna
 VILLAGE - Carthage
 SWIS - 226001

2 0 2 0 T O W N T A X R O L L
 T A X A B L E SECTION OF THE ROLL - 1
 TAX MAP NUMBER SEQUENCE
 UNIFORM PERCENT OF VALUE IS 100.00

PAGE 60
 VALUATION DATE-JUL 01, 2018
 TAXABLE STATUS DATE-MAR 01, 2019

TAX MAP PARCEL NUMBER	PROPERTY LOCATION & CLASS	ASSESSMENT	EXEMPTION CODE	COUNTY	TOWN	TAX AMOUNT
CURRENT OWNERS NAME	SCHOOL DISTRICT	LAND	TAX DESCRIPTION			
CURRENT OWNERS ADDRESS	PARCEL SIZE/GRID COORD	TOTAL	SPECIAL DISTRICTS			
***** 86.32-1-73 *****						
613 Alexandria St						BILL600237
86.32-1-73	210 1 Family Res		VET WAR CT 41121	12,000	6,000	
Mccreadie Patrick F	Carthage 226001	13,000	County Inside	87,500		646.53
613 Alexandria St	FRNT 65.00 DPTH 135.00	99,500	Town Wide	93,500		257.12
Carthage, NY 13619	EAST-1075711 NRTH-1452890		FD602 Carth/Wilna FD	99,500 TO		273.90
	DEED BOOK 1423 PG-169		HD601 Carthage Cons Health	99,500 TO		10.01
	FULL MARKET VALUE	99,500	Installment Fee			35.63
			TOTAL TAX ---			1,187.56**
			DATE #1 01/31/20	DATE #2 03/31/20	DATE #3 05/29/20	
			AMT DUE 431.49	AMT DUE 395.85	AMT DUE 395.85	
***** 86.32-1-74 *****						
607 Alexandria St						BILL600238
86.32-1-74	210 1 Family Res		County Inside	89,900		664.26
Nickles Travis	Carthage 226001	13,000	Town Wide	89,900		247.22
Nickles Sara	ACRES 0.20	89,900	FD602 Carth/Wilna FD	89,900 TO		247.48
22480 Alexandria St Rd	EAST-1075732 NRTH-1452821		HD601 Carthage Cons Health	89,900 TO		9.05
Carthage, NY 13619	DEED BOOK 2016 PG-5604		Installment Fee			35.04
	FULL MARKET VALUE	89,900				
			TOTAL TAX ---			1,168.01**
			DATE #1 01/31/20	DATE #2 03/31/20	DATE #3 05/29/20	
			AMT DUE 424.39	AMT DUE 389.33	AMT DUE 389.33	
***** 86.32-1-76 *****						
505 Alexandria St						BILL600239
86.32-1-76	452 Nbh shop ctr		County Inside	168,100		1,242.07
Robbins Joseph A	Carthage 226001	33,500	Town Wide	168,100		462.27
Robbins Debora J	FRNT 232.00 DPTH 81.00	168,100	School Relevy			1,444.01
505 Alexandria St	EAST-1075758 NRTH-1452597		FD602 Carth/Wilna FD	168,100 TO		462.74
Carthage, NY 13619	DEED BOOK 2010 PG-6816		HD601 Carthage Cons Health	168,100 TO		16.91
	FULL MARKET VALUE	168,100	Installment Fee			108.84
			TOTAL TAX ---			3,628.00**
			DATE #1 01/31/20	DATE #2 03/31/20	DATE #3 05/29/20	
			AMT DUE 1,318.18	AMT DUE 1,209.33	AMT DUE 1,209.33	
***** 86.32-1-77 *****						
571 W End Ave						BILL600240
86.32-1-77	710 Manufacture		County Inside	925,000		6,834.70
CEM Machine Inc	Carthage 226001	96,900	Town Wide	925,000		2,543.74
571 W End Ave	ACRES 4.96	925,000	FD602 Carth/Wilna FD	925,000 TO		2,546.33
Carthage, NY 13619	EAST-1075064 NRTH-1452576		HD601 Carthage Cons Health	925,000 TO		93.07
	DEED BOOK 1731 PG-179		Installment Fee			360.54
	FULL MARKET VALUE	925,000				
			TOTAL TAX ---			12,017.84**
			DATE #1 01/31/20	DATE #2 03/31/20	DATE #3 05/29/20	
			AMT DUE 4,366.50	AMT DUE 4,005.94	AMT DUE 4,005.94	

STATE OF NEW YORK
 COUNTY - Jefferson
 TOWN - Wilna
 VILLAGE - Carthage
 SWIS - 226001

2 0 2 0 T O W N T A X R O L L
 T A X A B L E SECTION OF THE ROLL - 1
 TAX MAP NUMBER SEQUENCE
 UNIFORM PERCENT OF VALUE IS 100.00

PAGE 61
 VALUATION DATE-JUL 01, 2018
 TAXABLE STATUS DATE-MAR 01, 2019

TAX MAP PARCEL NUMBER	PROPERTY LOCATION & CLASS	ASSESSMENT	EXEMPTION CODE	COUNTY	TOWN	TAX AMOUNT
CURRENT OWNERS NAME	SCHOOL DISTRICT	LAND	TAX DESCRIPTION			
CURRENT OWNERS ADDRESS	PARCEL SIZE/GRID COORD	TOTAL	SPECIAL DISTRICTS			
***** 86.32-1-78.1 *****						
86.32-1-78.1	Black Riv 330 Vacant comm		County Inside	8,200		BILL600241 60.59
Carthage Industrial Dev Corp	Carthage 226001	8,200	Town Wide	8,200		22.55
C/O Northbrook Carthage LLC	ACRES 40.60	8,200	FD602 Carth/Wilna FD	8,200	TO	22.57
Ste 210	EAST-1073154 NRTH-1453009		HD601 Carthage Cons Health	8,200	TO	.83
14550 N Frank Lloyd Wright Blv	DEED BOOK 1655 PG-133		Installment Fee			3.20
Scottsdale, AZ 85260	FULL MARKET VALUE	8,200				
TOTAL TAX ---						106.54**
	DATE #1	01/31/20	DATE #2	03/31/20	DATE #3	05/29/20
	AMT DUE	38.72	AMT DUE	35.51	AMT DUE	35.51
***** 86.32-1-78.2 *****						
86.32-1-78.2	W End Ave 340 Vacant indus		County Inside	24,000		BILL600242 177.33
PetaWatt Properties LLC	Carthage 226001	24,000	Town Wide	24,000		66.00
309 State St	Cogen Plant Site	24,000	FD602 Carth/Wilna FD	24,000	TO	66.07
PO Box 528	ACRES 1.63		HD601 Carthage Cons Health	24,000	TO	2.41
Watertown, NY 13601	EAST-1073037 NRTH-1453724		Installment Fee			9.35
	DEED BOOK 2019 PG-4056					
PRIOR OWNER ON 3/01/2019	FULL MARKET VALUE	24,000				
Metro Paper Indust of NY Inc						
TOTAL TAX ---						311.81**
	DATE #1	01/31/20	DATE #2	03/31/20	DATE #3	05/29/20
	AMT DUE	113.30	AMT DUE	103.93	AMT DUE	103.93
***** 86.32-1-78.2-401 *****						
86.32-1-78.2-401	W End Ave 710 Manufacture		County Inside	12000,000		BILL600243 88,666.33
Carthage Energy LLC	Carthage 226001	12000,000	Town Wide	12000,000		32,999.92
701 W End Ave	Cogen Plant	12000,000	School Relevy			103,082.14
Carthage, NY 13619	DEED BOOK 1671 PG-230		Village Relevy			103,171.41
	FULL MARKET VALUE	12000,000	FD602 Carth/Wilna FD	12000,000	TO	33,033.46
			HD601 Carthage Cons Health	12000,000	TO	1,207.37
			Installment Fee			10,864.82
TOTAL TAX ---						362,160.63**
	DATE #1	01/31/20	DATE #2	03/31/20	DATE #3	05/29/20
	AMT DUE	131,585.03	AMT DUE	120,720.21	AMT DUE	120,720.21

STATE OF NEW YORK
COUNTY - Jefferson
TOWN - Wilna
VILLAGE - Carthage
SWIS - 226001

2020 TOWN TAX ROLL
TAXABLE SECTION OF THE ROLL - 1
TAX MAP NUMBER SEQUENCE
UNIFORM PERCENT OF VALUE IS 100.00

PAGE 62
VALUATION DATE-JUL 01, 2018
TAXABLE STATUS DATE-MAR 01, 2019

TAX MAP PARCEL NUMBER	PROPERTY LOCATION & CLASS	ASSESSMENT	EXEMPTION CODE	COUNTY	TOWN	TAX AMOUNT
CURRENT OWNERS NAME	SCHOOL DISTRICT	LAND	TAX DESCRIPTION			
CURRENT OWNERS ADDRESS	PARCEL SIZE/GRID COORD	TOTAL	SPECIAL DISTRICTS			
***** 86.32-1-78.3-401 *****						
86.32-1-78.3-401	695 W End Ave					BILL600244
PetaWatt Properties LLC	710 Manufacture		IND WASTE 49530	1068,200	1068,200	
309 State St	Carthage 226001	35,000	County Inside	0.00		0.00
PO Box 528	Wastewater Facility	1068,200	Town Wide	0.00		0.00
Watertown, NY 13601	ACRES 1.00		Village Relevy			184,292.11
	DEED BOOK 2019 PG-4056		FD602 Carth/Wilna FD	0	TO	
	FULL MARKET VALUE	1068,200	1068,200 EX			
			HD601 Carthage Cons Health	0	TO	
			1068,200 EX			
			Installment Fee			5,528.76
			TOTAL TAX ---			184,292.11**
			DATE #1 01/31/20	DATE #2 03/31/20	DATE #3 05/29/20	
			AMT DUE 66,959.47	AMT DUE 61,430.70	AMT DUE 61,430.70	
***** 86.33-1-1 *****						
86.33-1-1	804 Edwards St					BILL600245
Priervo Ernest L	210 1 Family Res		County Inside	125,600		928.04
Priervo Cheryl A	Carthage 226001	13,400	Town Wide	125,600		345.40
804 Edwards St	ACRES 0.25 BANK 810	125,600	FD602 Carth/Wilna FD	125,600	TO	345.75
Carthage, NY 13619	EAST-1076733 NRTH-1453861		HD601 Carthage Cons Health	125,600	TO	12.64
	DEED BOOK 922 PG-00030		Installment Fee			48.95
	FULL MARKET VALUE	125,600				
			TOTAL TAX ---			1,631.83**
			DATE #1 01/31/20	DATE #2 03/31/20	DATE #3 05/29/20	
			AMT DUE 592.90	AMT DUE 543.94	AMT DUE 543.94	
***** 86.33-1-2 *****						
86.33-1-2	328 N Washington St					BILL600246
Garcia Robert J	210 1 Family Res		County Inside	84,000		620.66
Garcia Tiffany Kay	Carthage 226001	15,000	Town Wide	84,000		231.00
235 Nails Creek Ct	ACRES 0.47 BANK 810	84,000	FD602 Carth/Wilna FD	84,000	TO	231.23
McDonough, GA 30252	EAST-1076835 NRTH-1453788		HD601 Carthage Cons Health	84,000	TO	8.45
	DEED BOOK 2009 PG-7046		Installment Fee			32.74
	FULL MARKET VALUE	84,000				
			TOTAL TAX ---			1,091.34**
			DATE #1 01/31/20	DATE #2 03/31/20	DATE #3 05/29/20	
			AMT DUE 396.52	AMT DUE 363.78	AMT DUE 363.78	
***** 86.33-1-3 *****						
86.33-1-3	320 N Washington St					BILL600247
Mallory Michael J	210 1 Family Res		County Inside	109,900		812.04
217 Trentwood Dr	Carthage 226001	15,500	Town Wide	109,900		302.22
Columbia, SC 29223	FRNT 100.00 DPTH 235.00	109,900	FD602 Carth/Wilna FD	109,900	TO	302.53
	BANK 810		HD601 Carthage Cons Health	109,900	TO	11.06
	EAST-1076968 NRTH-1453758		Installment Fee			42.84
	DEED BOOK 1550 PG-267					
	FULL MARKET VALUE	109,900				
			TOTAL TAX ---			1,427.85**
			DATE #1 01/31/20	DATE #2 03/31/20	DATE #3 05/29/20	
			AMT DUE 518.79	AMT DUE 475.95	AMT DUE 475.95	

STATE OF NEW YORK
COUNTY - Jefferson
TOWN - Wilna
VILLAGE - Carthage
SWIS - 226001

2020 TOWN TAX ROLL
TAXABLE SECTION OF THE ROLL - 1
TAX MAP NUMBER SEQUENCE
UNIFORM PERCENT OF VALUE IS 100.00

PAGE 63
VALUATION DATE-JUL 01, 2018
TAXABLE STATUS DATE-MAR 01, 2019

TAX MAP PARCEL NUMBER	PROPERTY LOCATION & CLASS	ASSESSMENT	EXEMPTION CODE	COUNTY	TOWN	TAX AMOUNT
CURRENT OWNERS NAME	SCHOOL DISTRICT	LAND	TAX DESCRIPTION			
CURRENT OWNERS ADDRESS	PARCEL SIZE/GRID COORD	TOTAL	SPECIAL DISTRICTS			
***** 86.33-1-4 *****						
86.33-1-4	316 N Washington St					BILL600248
DeVita George	210 1 Family Res		County Inside	101,900		752.92
DeVita Sylvia	Carthage 226001	13,500	Town Wide	101,900		280.22
27082 Waddingham Rd	FRNT 38.00 DPTH 305.00	101,900	School Relevy			875.33
Evans Mills, NY 13637	EAST-1077035 NRTH-1453732		Village Relevy			944.87
	DEED BOOK 2014 PG-1186		FD602 Carth/Wilna FD	101,900	TO	280.51
	FULL MARKET VALUE	101,900	HD601 Carthage Cons Health	101,900	TO	10.25
			Installment Fee			94.32
			TOTAL TAX ---			3,144.10**
			DATE #1 01/31/20	DATE #2 03/31/20	DATE #3 05/29/20	
			AMT DUE 1,142.36	AMT DUE 1,048.03	AMT DUE 1,048.03	
***** 86.33-1-5 *****						
86.33-1-5	312 N Washington St					BILL600249
Ralston Mark	210 1 Family Res		VET COM CT 41131	17,475	10,000	
Ralston John D	Carthage 226001	14,400	County Inside	52,425		387.36
312 N Washington St	Ralston R Lf-Us	69,900	Town Wide	59,900		164.72
Carthage, NY 13619	FRNT 49.00 DPTH 345.00		FD602 Carth/Wilna FD	69,900	TO	192.42
	EAST-1077073 NRTH-1453720		HD601 Carthage Cons Health	69,900	TO	7.03
	DEED BOOK 1588 PG-150		Installment Fee			22.55
	FULL MARKET VALUE	69,900				
			TOTAL TAX ---			751.53**
			DATE #1 01/31/20	DATE #2 03/31/20	DATE #3 05/29/20	
			AMT DUE 273.06	AMT DUE 250.51	AMT DUE 250.51	
***** 86.33-1-8 *****						
86.33-1-8	220 N Washington St					BILL600250
Iozzo Michael T Jr	220 2 Family Res		County Inside	164,900		1,218.42
Iozzo Kimberly	Carthage 226001	15,000	Town Wide	164,900		453.47
c/o USAA	FRNT 66.00 DPTH 315.00	164,900	FD602 Carth/Wilna FD	164,900	TO	453.93
10750 McDermott Fwy	BANK 550		HD601 Carthage Cons Health	164,900	TO	16.59
San Antonio, TX 78288	EAST-1077366 NRTH-1453391		Installment Fee			64.27
	DEED BOOK 2012 PG-12301					
	FULL MARKET VALUE	164,900				
			TOTAL TAX ---			2,142.41**
			DATE #1 01/31/20	DATE #2 03/31/20	DATE #3 05/29/20	
			AMT DUE 778.42	AMT DUE 714.13	AMT DUE 714.13	
***** 86.33-1-9 *****						
86.33-1-9	218 N Washington St					BILL600251
Murphy John T	210 1 Family Res		County Inside	103,000		761.05
Murphy Mary A	Carthage 226001	20,800	Town Wide	103,000		283.25
218 N Washington St	Nelson Latham Life Use	103,000	FD602 Carth/Wilna FD	103,000	TO	283.54
Carthage, NY 13619	ACRES 1.82		HD601 Carthage Cons Health	103,000	TO	10.36
	EAST-1077603 NRTH-1453573		Installment Fee			40.15
	DEED BOOK 1187 PG-166					
	FULL MARKET VALUE	103,000				
			TOTAL TAX ---			1,338.20**
			DATE #1 01/31/20	DATE #2 03/31/20	DATE #3 05/29/20	
			AMT DUE 486.23	AMT DUE 446.06	AMT DUE 446.06	

STATE OF NEW YORK
 COUNTY - Jefferson
 TOWN - Wilna
 VILLAGE - Carthage
 SWIS - 226001

2020 TOWN TAX ROLL
 TAXABLE SECTION OF THE ROLL - 1
 TAX MAP NUMBER SEQUENCE
 UNIFORM PERCENT OF VALUE IS 100.00

PAGE 64
 VALUATION DATE-JUL 01, 2018
 TAXABLE STATUS DATE-MAR 01, 2019

TAX MAP PARCEL NUMBER	PROPERTY LOCATION & CLASS	ASSESSMENT	EXEMPTION CODE	COUNTY	TOWN	TAX AMOUNT
CURRENT OWNERS NAME	SCHOOL DISTRICT	LAND	TAX DESCRIPTION			
CURRENT OWNERS ADDRESS	PARCEL SIZE/GRID COORD	TOTAL	SPECIAL DISTRICTS			
86.33-1-10	206 N Washington St 220 2 Family Res		County Inside	86.33-1-10		BILL600252
Penwarden Christopher Robert	Carthage 226001	31,400	Town Wide			959.81
717 Techal Camp Dr	ACRES 2.40 BANK 810	129,900	FD602 Carth/Wilna FD			357.22
Horizon City, TX 79928	EAST-1077602 NRTH-1453374		HD601 Carthage Cons Health			357.59
	DEED BOOK 2005 PG-19418		Installment Fee			13.07
	FULL MARKET VALUE	129,900				50.63
TOTAL TAX ---						1,687.69**
	DATE #1	01/31/20	DATE #2	03/31/20	DATE #3	05/29/20
	AMT DUE	613.20	AMT DUE	562.56	AMT DUE	562.56
86.33-1-11	142 N Washington St 210 1 Family Res		County Inside	86.33-1-11		BILL600253
Powell John M	Carthage 226001	14,000	Town Wide			723.37
PO Box 66	FRNT 49.00 DPTH 302.00	97,900	FD602 Carth/Wilna FD			269.22
Deferiet, NY 13628	EAST-1077551 NRTH-1453177		HD601 Carthage Cons Health			269.50
	DEED BOOK 2017 PG-14897		Installment Fee			9.85
	FULL MARKET VALUE	97,900				38.16
TOTAL TAX ---						1,271.94**
	DATE #1	01/31/20	DATE #2	03/31/20	DATE #3	05/29/20
	AMT DUE	462.14	AMT DUE	423.98	AMT DUE	423.98
86.33-1-12	140 N Washington St 210 1 Family Res		County Inside	86.33-1-12		BILL600254
Mitchell Erin R	Carthage 226001	13,400	Town Wide			775.83
140 N Washington St	FRNT 50.00 DPTH 220.00	105,000	FD602 Carth/Wilna FD			288.75
Carthage, NY 13619	BANK 822		HD601 Carthage Cons Health			289.04
	EAST-1077559 NRTH-1453119		Installment Fee			10.56
	DEED BOOK 2019 PG-465					40.93
	FULL MARKET VALUE	105,000				
TOTAL TAX ---						1,364.18**
	DATE #1	01/31/20	DATE #2	03/31/20	DATE #3	05/29/20
	AMT DUE	495.67	AMT DUE	454.72	AMT DUE	454.72
86.33-1-13	136 N Washington St 210 1 Family Res		County Inside	86.33-1-13		BILL600255
Trombley Mary M	Carthage 226001	13,400	Town Wide			885.92
136 N Washington St	FRNT 50.00 DPTH 220.00	119,900	FD602 Carth/Wilna FD			329.72
Carthage, NY 13619	EAST-1077594 NRTH-1453086		HD601 Carthage Cons Health			330.06
	FULL MARKET VALUE	119,900	Installment Fee			12.06
TOTAL TAX ---						46.73
	DATE #1	01/31/20	DATE #2	03/31/20	DATE #3	05/29/20
	AMT DUE	565.99	AMT DUE	519.25	AMT DUE	519.25

STATE OF NEW YORK
COUNTY - Jefferson
TOWN - Wilna
VILLAGE - Carthage
SWIS - 226001

2 0 2 0 T O W N T A X R O L L
T A X A B L E SECTION OF THE ROLL - 1
TAX MAP NUMBER SEQUENCE
UNIFORM PERCENT OF VALUE IS 100.00

PAGE 65
VALUATION DATE-JUL 01, 2018
TAXABLE STATUS DATE-MAR 01, 2019

TAX MAP PARCEL NUMBER	PROPERTY LOCATION & CLASS	ASSESSMENT	EXEMPTION CODE	COUNTY	TOWN	TAX AMOUNT
CURRENT OWNERS NAME	SCHOOL DISTRICT	LAND	TAX DESCRIPTION			
CURRENT OWNERS ADDRESS	PARCEL SIZE/GRID COORD	TOTAL	SPECIAL DISTRICTS			
***** 86.33-1-14 *****						
86.33-1-14	128 N Washington St					BILL600256
Gomez Jesse	210 1 Family Res		County Inside	162,000		1,197.00
128 N Washington St	Carthage 226001	15,200	Town Wide	162,000		445.50
Carthage, NY 13619	FRNT 93.00 DPTH 235.00	162,000	FD602 Carth/Wilna FD	162,000	TO	445.95
	BANK 810		HD601 Carthage Cons Health	162,000	TO	16.30
	EAST-1077634 NRTH-1453037		Installment Fee			63.14
	DEED BOOK 2017 PG-16537					
	FULL MARKET VALUE	162,000				
			TOTAL TAX ---			2,104.75**
			DATE #1 01/31/20	DATE #2 03/31/20	DATE #3 05/29/20	
			AMT DUE 764.73	AMT DUE 701.58	AMT DUE 701.58	
***** 86.33-1-15 *****						
86.33-1-15	124 N Washington St					BILL600257
Barlow Michael L	210 1 Family Res		County Inside	74,000		546.78
306 West St	Carthage 226001	11,800	Town Wide	74,000		203.50
Carthage, NY 13619	FRNT 38.00 DPTH 180.00	74,000	FD602 Carth/Wilna FD	74,000	TO	203.71
	EAST-1077667 NRTH-1452980		HD601 Carthage Cons Health	74,000	TO	7.45
	DEED BOOK 2003 PG-18774		Installment Fee			28.84
	FULL MARKET VALUE	74,000				
			TOTAL TAX ---			961.44**
			DATE #1 01/31/20	DATE #2 03/31/20	DATE #3 05/29/20	
			AMT DUE 349.32	AMT DUE 320.48	AMT DUE 320.48	
***** 86.33-1-16 *****						
86.33-1-16	120 N Washington St					BILL600258
Ortiz Sean A	210 1 Family Res		County Inside	128,000		945.77
165 Chatham Hill Rd	Carthage 226001	13,000	Town Wide	128,000		352.00
Stroudsburg, PA 18360	FRNT 48.00 DPTH 188.00	128,000	FD602 Carth/Wilna FD	128,000	TO	352.36
	BANK 810		HD601 Carthage Cons Health	128,000	TO	12.88
	EAST-1077695 NRTH-1452949		Installment Fee			49.89
	DEED BOOK 2017 PG-7925					
	FULL MARKET VALUE	128,000				
			TOTAL TAX ---			1,663.01**
			DATE #1 01/31/20	DATE #2 03/31/20	DATE #3 05/29/20	
			AMT DUE 604.24	AMT DUE 554.33	AMT DUE 554.33	
***** 86.33-1-17 *****						
86.33-1-17	118 N Washington St					BILL600259
Bowen Robert E II	210 1 Family Res		County Inside	147,900		1,092.81
Bowen Megan A	Carthage 226001	12,200	Town Wide	147,900		406.72
118 N Washington St	FRNT 58.00 DPTH 130.00	147,900	FD602 Carth/Wilna FD	147,900	TO	407.14
Carthage, NY 13619	BANK 810		HD601 Carthage Cons Health	147,900	TO	14.88
	EAST-1077711 NRTH-1452892		Installment Fee			57.65
	DEED BOOK 2015 PG-12147					
	FULL MARKET VALUE	147,900				
			TOTAL TAX ---			1,921.55**
			DATE #1 01/31/20	DATE #2 03/31/20	DATE #3 05/29/20	
			AMT DUE 698.18	AMT DUE 640.51	AMT DUE 640.51	

STATE OF NEW YORK
COUNTY - Jefferson
TOWN - Wilna
VILLAGE - Carthage
SWIS - 226001

2020 TOWN TAX ROLL
TAXABLE SECTION OF THE ROLL - 1
TAX MAP NUMBER SEQUENCE
UNIFORM PERCENT OF VALUE IS 100.00

PAGE 66
VALUATION DATE-JUL 01, 2018
TAXABLE STATUS DATE-MAR 01, 2019

TAX MAP PARCEL NUMBER	PROPERTY LOCATION & CLASS	ASSESSMENT	EXEMPTION CODE	COUNTY	TOWN	TAX AMOUNT
CURRENT OWNERS NAME	SCHOOL DISTRICT	LAND	TAX DESCRIPTION			
CURRENT OWNERS ADDRESS	PARCEL SIZE/GRID COORD	TOTAL	SPECIAL DISTRICTS			
***** 86.33-1-18 *****						
86.33-1-18	821 State St					BILL600260
ONEILL DENNIS	230 3 Family Res		County Inside	169,900		1,255.37
ONEILL TINA	Carthage 226001	19,900	Town Wide	169,900		467.22
317 S James St	FRNT 68.00 DPTH 167.00	169,900	FD602 Carth/Wilna FD	169,900	TO	467.70
Carthage, NY 13619	BANK 550		HD601 Carthage Cons Health	169,900	TO	17.09
	EAST-1077777 NRTH-1452796		Installment Fee			66.22
	DEED BOOK 1787 PG-65					
	FULL MARKET VALUE	169,900				
TOTAL TAX ---						2,207.38**
	DATE #1	01/31/20	DATE #2	03/31/20	DATE #3	05/29/20
	AMT DUE	802.02	AMT DUE	735.79	AMT DUE	735.79
***** 86.33-1-19 *****						
86.33-1-19	827 State St					BILL600261
Tavernier Alyce	210 1 Family Res		VET WAR CT 41121	12,000	6,000	
827 State St	Carthage 226001	19,800	County Inside	130,000		960.55
Carthage, NY 13619	FRNT 66.00 DPTH 168.00	142,000	Town Wide	136,000		374.00
	EAST-1077818 NRTH-1452849		FD602 Carth/Wilna FD	142,000	TO	390.90
	FULL MARKET VALUE	142,000	HD601 Carthage Cons Health	142,000	TO	14.29
			Installment Fee			52.19
TOTAL TAX ---						1,739.74**
	DATE #1	01/31/20	DATE #2	03/31/20	DATE #3	05/29/20
	AMT DUE	632.11	AMT DUE	579.91	AMT DUE	579.91
***** 86.33-1-20 *****						
86.33-1-20	833 State St					BILL600262
Hasseler Lawrence D	210 1 Family Res		County Inside	167,000		1,233.94
Hasseler Virginia E	Carthage 226001	21,200	Town Wide	167,000		459.25
833 State St	FRNT 66.00 DPTH 220.00	167,000	FD602 Carth/Wilna FD	167,000	TO	459.72
Carthage, NY 13619	EAST-1077839 NRTH-1452916		HD601 Carthage Cons Health	167,000	TO	16.80
	DEED BOOK 934 PG-00518		Installment Fee			65.09
	FULL MARKET VALUE	167,000				
TOTAL TAX ---						2,169.71**
	DATE #1	01/31/20	DATE #2	03/31/20	DATE #3	05/29/20
	AMT DUE	788.34	AMT DUE	723.23	AMT DUE	723.23
***** 86.33-1-21 *****						
86.33-1-21	837 State St					BILL600263
Pearsall Trustee Gilbert H	210 1 Family Res		VET WAR CT 41121	12,000	6,000	
Pearsall Trustee Kathleen A.B.	Carthage 226001	22,300	VET COM CT 41131	20,000	10,000	
837 State St	ACRES 0.55	239,000	County Inside	207,000		1,529.49
Carthage, NY 13619	EAST-1077854 NRTH-1452997		Town Wide	223,000		613.25
	DEED BOOK 2018 PG-6878		FD602 Carth/Wilna FD	239,000	TO	657.92
	FULL MARKET VALUE	239,000	HD601 Carthage Cons Health	239,000	TO	24.05
			Installment Fee			84.74
TOTAL TAX ---						2,824.71**
	DATE #1	01/31/20	DATE #2	03/31/20	DATE #3	05/29/20
	AMT DUE	1,026.31	AMT DUE	941.57	AMT DUE	941.57

STATE OF NEW YORK
COUNTY - Jefferson
TOWN - Wilna
VILLAGE - Carthage
SWIS - 226001

2 0 2 0 T O W N T A X R O L L
T A X A B L E SECTION OF THE ROLL - 1
TAX MAP NUMBER SEQUENCE
UNIFORM PERCENT OF VALUE IS 100.00

PAGE 67
VALUATION DATE-JUL 01, 2018
TAXABLE STATUS DATE-MAR 01, 2019

TAX MAP PARCEL NUMBER	PROPERTY LOCATION & CLASS	ASSESSMENT	EXEMPTION CODE	COUNTY	TOWN	TAX AMOUNT
CURRENT OWNERS NAME	SCHOOL DISTRICT	LAND	TAX DESCRIPTION			
CURRENT OWNERS ADDRESS	PARCEL SIZE/GRID COORD	TOTAL	SPECIAL DISTRICTS			
***** 86.33-1-22 *****						
1 Morrison Ln						BILL600264
86.33-1-22	210 1 Family Res		County Inside	199,900		1,477.03
Moser Frederick D	Carthage 226001	43,000	Town Wide	199,900		549.72
1 Morrison Ln	FRNT 258.00 DPTH 138.00	199,900	FD602 Carth/Wilna FD	199,900	TO	550.28
Carthage, NY 13619	BANK 100		HD601 Carthage Cons Health	199,900	TO	20.11
	EAST-1077769 NRTH-1453183		Installment Fee			77.91
	DEED BOOK 2014 PG-18437					
	FULL MARKET VALUE	199,900				
TOTAL TAX ---						2,597.14**
	DATE #1	01/31/20	DATE #2	03/31/20	DATE #3	05/29/20
	AMT DUE	943.63	AMT DUE	865.71	AMT DUE	865.71
***** 86.33-1-23.2 *****						
841 State St						BILL600265
86.33-1-23.2	210 1 Family Res		County Inside	184,900		1,366.20
Kamper Jerry F	Carthage 226001	28,700	Town Wide	184,900		508.47
Kamper Cindy L	FRNT 120.00 DPTH 206.00	184,900	FD602 Carth/Wilna FD	184,900	TO	508.99
841 State St	BANK 810		HD601 Carthage Cons Health	184,900	TO	18.60
Carthage, NY 13619	EAST-1077958 NRTH-1453049		Installment Fee			72.07
	DEED BOOK 2011 PG-7839					
	FULL MARKET VALUE	184,900				
TOTAL TAX ---						2,402.26**
	DATE #1	01/31/20	DATE #2	03/31/20	DATE #3	05/29/20
	AMT DUE	872.83	AMT DUE	800.75	AMT DUE	800.75
***** 86.33-1-25 *****						
857 State St						BILL600266
86.33-1-25	210 1 Family Res		County Inside	194,000		1,433.44
Trowbridge John S	Carthage 226001	21,300	Town Wide	194,000		533.50
Trowbridge Tammy J	FRNT 66.00 DPTH 281.00	194,000	School Relevy			465.43
857 State St	EAST-1078022 NRTH-1453182		FD602 Carth/Wilna FD	194,000	TO	534.04
Carthage, NY 13619	DEED BOOK 2006 PG-14932		HD601 Carthage Cons Health	194,000	TO	19.52
	FULL MARKET VALUE	194,000	Installment Fee			89.58
TOTAL TAX ---						2,985.93**
	DATE #1	01/31/20	DATE #2	03/31/20	DATE #3	05/29/20
	AMT DUE	1,084.89	AMT DUE	995.31	AMT DUE	995.31
***** 86.33-1-26 *****						
861 State St						BILL600267
86.33-1-26	210 1 Family Res		County Inside	104,000		768.44
Rebb Matthew A	Carthage 226001	21,400	Town Wide	104,000		286.00
861 State St	FRNT 66.00 DPTH 281.00	104,000	FD602 Carth/Wilna FD	104,000	TO	286.29
Carthage, NY 13619	BANK 100		HD601 Carthage Cons Health	104,000	TO	10.46
	EAST-1078066 NRTH-1453232		Installment Fee			40.54
	DEED BOOK 2016 PG-3654					
	FULL MARKET VALUE	104,000				
TOTAL TAX ---						1,351.19**
	DATE #1	01/31/20	DATE #2	03/31/20	DATE #3	05/29/20
	AMT DUE	490.95	AMT DUE	450.39	AMT DUE	450.39

STATE OF NEW YORK
 COUNTY - Jefferson
 TOWN - Wilna
 VILLAGE - Carthage
 SWIS - 226001

2 0 2 0 T O W N T A X R O L L
 T A X A B L E SECTION OF THE ROLL - 1
 TAX MAP NUMBER SEQUENCE
 UNIFORM PERCENT OF VALUE IS 100.00

PAGE 68
 VALUATION DATE-JUL 01, 2018
 TAXABLE STATUS DATE-MAR 01, 2019

TAX MAP PARCEL NUMBER	PROPERTY LOCATION & CLASS	ASSESSMENT	EXEMPTION CODE	COUNTY	TOWN	TAX AMOUNT
CURRENT OWNERS NAME	SCHOOL DISTRICT	LAND	TAX DESCRIPTION	TAXABLE VALUE		
CURRENT OWNERS ADDRESS	PARCEL SIZE/GRID COORD	TOTAL	SPECIAL DISTRICTS			
***** 86.33-1-27 *****						
86.33-1-27	865 State St					BILL600268
McConeghy Daniel L Jr	210 1 Family Res		VET COM CT 41131	20,000	10,000	
McConeghy Doris Itzel	Carthage 226001	14,000	County Inside	121,000		894.05
148 Co Rd 747	FRNT 33.00 DPTH 285.00	141,000	Town Wide	131,000		360.25
Enterprise, AL 36330-6294	EAST-1078099 NRTH-1453268		FD602 Carth/Wilna FD	141,000	TO	388.14
	DEED BOOK 2006 PG-1759		HD601 Carthage Cons Health	141,000	TO	14.19
	FULL MARKET VALUE	141,000	Installment Fee			49.70
			TOTAL TAX ---			1,656.63**
			DATE #1 01/31/20	DATE #2 03/31/20	DATE #3 05/29/20	
			AMT DUE 601.91	AMT DUE 552.21	AMT DUE 552.21	
***** 86.33-1-28 *****						
86.33-1-28	871 State St					BILL600269
Costa Lawrence D	210 1 Family Res		County Inside	189,000		1,396.49
871 State St	Carthage 226001	26,000	Town Wide	189,000		519.75
Carthage, NY 13619	FRNT 99.00 DPTH 285.00	189,000	FD602 Carth/Wilna FD	189,000	TO	520.28
	EAST-1078142 NRTH-1453317		HD601 Carthage Cons Health	189,000	TO	19.02
	DEED BOOK 2016 PG-1678		Installment Fee			73.67
	FULL MARKET VALUE	189,000				
			TOTAL TAX ---			2,455.54**
			DATE #1 01/31/20	DATE #2 03/31/20	DATE #3 05/29/20	
			AMT DUE 892.19	AMT DUE 818.51	AMT DUE 818.51	
***** 86.33-1-29 *****						
86.33-1-29	877 State St					BILL600270
Steria David R	210 1 Family Res		County Inside	117,000		864.50
Steria Sharon	Carthage 226001	21,400	Town Wide	117,000		321.75
PO Box 622	FRNT 66.00 DPTH 280.00	117,000	FD602 Carth/Wilna FD	117,000	TO	322.08
Carthage, NY 13619	EAST-1078196 NRTH-1453378		HD601 Carthage Cons Health	117,000	TO	11.77
	DEED BOOK 1000 PG-00007		Installment Fee			45.60
	FULL MARKET VALUE	117,000				
			TOTAL TAX ---			1,520.10**
			DATE #1 01/31/20	DATE #2 03/31/20	DATE #3 05/29/20	
			AMT DUE 552.30	AMT DUE 506.70	AMT DUE 506.70	
***** 86.33-1-30 *****						
86.33-1-30	883 State St					BILL600271
Shaw Eric J	220 2 Family Res		VET COM CT 41131	20,000	10,000	
Shaw Kristina A	Carthage 226001	31,900	VET DIS CT 41141	40,000	20,000	
883 State St	ACRES 1.11 BANK 810	214,500	County Inside	154,500		1,141.58
Carthage, NY 13619	EAST-1078263 NRTH-1453477		Town Wide	184,500		507.37
	DEED BOOK 2013 PG-8956		FD602 Carth/Wilna FD	214,500	TO	590.47
	FULL MARKET VALUE	214,500	HD601 Carthage Cons Health	214,500	TO	21.58
			Installment Fee			67.83
			TOTAL TAX ---			2,261.00**
			DATE #1 01/31/20	DATE #2 03/31/20	DATE #3 05/29/20	
			AMT DUE 821.51	AMT DUE 753.66	AMT DUE 753.66	

STATE OF NEW YORK
COUNTY - Jefferson
TOWN - Wilna
VILLAGE - Carthage
SWIS - 226001

2 0 2 0 T O W N T A X R O L L
T A X A B L E SECTION OF THE ROLL - 1
TAX MAP NUMBER SEQUENCE
UNIFORM PERCENT OF VALUE IS 100.00

PAGE 69
VALUATION DATE-JUL 01, 2018
TAXABLE STATUS DATE-MAR 01, 2019

TAX MAP PARCEL NUMBER	PROPERTY LOCATION & CLASS	ASSESSMENT	EXEMPTION CODE	COUNTY	TOWN	TAX AMOUNT
CURRENT OWNERS NAME	SCHOOL DISTRICT	LAND	TAX DESCRIPTION	TAXABLE VALUE		
CURRENT OWNERS ADDRESS	PARCEL SIZE/GRID COORD	TOTAL	SPECIAL DISTRICTS			
***** 86.33-1-31 *****						
86.33-1-31	893 State St			86.33-1-31		BILL600272
Skye William	210 1 Family Res		VET WAR CT 41121	12,000	6,000	
Skye Lucy G	Carthage 226001	19,600	County Inside	160,000		1,182.22
893 State St	FRNT 66.00 DPTH 165.00	172,000	Town Wide	166,000		456.50
Carthage, NY 13619	EAST-1078378 NRTH-1453500		FD602 Carth/Wilna FD	172,000 TO		473.48
	DEED BOOK 2015 PG-18790		HD601 Carthage Cons Health	172,000 TO		17.31
	FULL MARKET VALUE	172,000	Installment Fee			63.89
			TOTAL TAX ---			2,129.51**
			DATE #1 01/31/20	DATE #2 03/31/20	DATE #3 05/29/20	
			AMT DUE 773.74	AMT DUE 709.83	AMT DUE 709.83	
***** 86.33-1-32 *****						
86.33-1-32	905 State St			86.33-1-32		BILL600273
Carman Avery L	210 1 Family Res		County Inside	189,900		1,403.14
905 State St	Carthage 226001	19,600	Town Wide	189,900		522.22
Carthage, NY 13619	FRNT 66.00 DPTH 165.00	189,900	FD602 Carth/Wilna FD	189,900 TO		522.75
	EAST-1078424 NRTH-1453547		HD601 Carthage Cons Health	189,900 TO		19.11
	DEED BOOK 2015 PG-6832		Installment Fee			74.02
	FULL MARKET VALUE	189,900				
			TOTAL TAX ---			2,467.22**
			DATE #1 01/31/20	DATE #2 03/31/20	DATE #3 05/29/20	
			AMT DUE 896.44	AMT DUE 822.40	AMT DUE 822.40	
***** 86.33-1-33 *****						
86.33-1-33	907 State St			86.33-1-33		BILL600274
Streeter Thomas J	210 1 Family Res		County Inside	220,000		1,625.55
Streeter Teresa P	Carthage 226001	30,600	Town Wide	220,000		605.00
907 State St	FRNT 141.00 DPTH 180.00	220,000	FD602 Carth/Wilna FD	220,000 TO		605.61
Carthage, NY 13619	EAST-1078483 NRTH-1453631		HD601 Carthage Cons Health	220,000 TO		22.14
	DEED BOOK 1740 PG-318		Installment Fee			85.75
	FULL MARKET VALUE	220,000				
			TOTAL TAX ---			2,858.30**
			DATE #1 01/31/20	DATE #2 03/31/20	DATE #3 05/29/20	
			AMT DUE 1,038.53	AMT DUE 952.76	AMT DUE 952.76	
***** 86.33-1-34 *****						
86.33-1-34	923 State St			86.33-1-34		BILL600275
Liberatos Michael	210 1 Family Res		VET WAR C 41122	12,000	0	
Liberatos Kathie M	Carthage 226001	29,400	VET WAR T 41123	0	6,000	
923 State St	FRNT 132.00 DPTH 180.00	199,900	County Inside	187,900		1,388.37
Carthage, NY 13619	EAST-1078567 NRTH-1453734		Town Wide	193,900		533.22
	FULL MARKET VALUE	199,900	FD602 Carth/Wilna FD	199,900 TO		550.28
			HD601 Carthage Cons Health	199,900 TO		20.11
			Installment Fee			74.76
			TOTAL TAX ---			2,491.98**
			DATE #1 01/31/20	DATE #2 03/31/20	DATE #3 05/29/20	
			AMT DUE 905.42	AMT DUE 830.66	AMT DUE 830.66	

STATE OF NEW YORK
COUNTY - Jefferson
TOWN - Wilna
VILLAGE - Carthage
SWIS - 226001

2 0 2 0 T O W N T A X R O L L
T A X A B L E SECTION OF THE ROLL - 1
TAX MAP NUMBER SEQUENCE
UNIFORM PERCENT OF VALUE IS 100.00

PAGE 70
VALUATION DATE-JUL 01, 2018
TAXABLE STATUS DATE-MAR 01, 2019

TAX MAP PARCEL NUMBER	PROPERTY LOCATION & CLASS	ASSESSMENT	EXEMPTION CODE	COUNTY	TOWN	TAX AMOUNT
CURRENT OWNERS NAME	SCHOOL DISTRICT	LAND	TAX DESCRIPTION			
CURRENT OWNERS ADDRESS	PARCEL SIZE/GRID COORD	TOTAL	SPECIAL DISTRICTS			
***** 86.33-1-35 *****						
935 State St						BILL600276
86.33-1-35	210 1 Family Res		County Inside	225,000		1,662.49
Villalobos Pedro Martin	Carthage 226001	29,400	Town Wide	225,000		618.75
Flowers-Villalobos Lois	FRNT 132.00 DPTH 180.00	225,000	FD602 Carth/Wilna FD	225,000	TO	619.38
935 State St	EAST-1078650 NRTH-1453834		HD601 Carthage Cons Health	225,000	TO	22.64
Carthage, NY 13619	DEED BOOK 2019 PG-19165		Installment Fee			87.70
	FULL MARKET VALUE	225,000				
PRIOR OWNER ON 3/01/2019						
Burto Kent D						
TOTAL TAX --- 2,923.26**						
	DATE #1	01/31/20	DATE #2	03/31/20	DATE #3	05/29/20
	AMT DUE	1,062.12	AMT DUE	974.42	AMT DUE	974.42
***** 86.33-1-36 *****						
943 State St						BILL600277
86.33-1-36	210 1 Family Res		VET WAR CT 41121	12,000	6,000	
Wetmore Malcolm Jr	Carthage 226001	35,000	County Inside	206,900		1,528.76
Wetmore Mary Ann	ACRES 1.60 BANK 810	218,900	Town Wide	212,900		585.47
943 State St	EAST-1078815 NRTH-1454032		FD602 Carth/Wilna FD	218,900	TO	602.59
Carthage, NY 13619	FULL MARKET VALUE	218,900	HD601 Carthage Cons Health	218,900	TO	22.02
			Installment Fee			82.17
TOTAL TAX --- 2,738.84**						
	DATE #1	01/31/20	DATE #2	03/31/20	DATE #3	05/29/20
	AMT DUE	995.13	AMT DUE	912.94	AMT DUE	912.94
***** 86.33-2-1 *****						
886 State St						BILL600278
86.33-2-1	210 1 Family Res		County Inside	200,000		1,477.77
Park John D	Carthage 226001	18,400	Town Wide	200,000		550.00
Park Barbara J	FRNT 60.00 DPTH 151.00	200,000	FD602 Carth/Wilna FD	200,000	TO	550.56
886 State St	BANK 100		HD601 Carthage Cons Health	200,000	TO	20.12
Carthage, NY 13619	EAST-1078514 NRTH-1453308		Installment Fee			77.95
	DEED BOOK 2005 PG-15562					
	FULL MARKET VALUE	200,000				
TOTAL TAX --- 2,598.45**						
	DATE #1	01/31/20	DATE #2	03/31/20	DATE #3	05/29/20
	AMT DUE	944.10	AMT DUE	866.15	AMT DUE	866.15
***** 86.33-2-2 *****						
882 State St						BILL600279
86.33-2-2	210 1 Family Res		VET COM CT 41131	20,000	10,000	
Betz Aaron J	Carthage 226001	19,600	County Inside	174,900		1,292.31
Betz Leilani Lee	FRNT 66.00 DPTH 164.00	194,900	Town Wide	184,900		508.47
882 State St	BANK 550		FD602 Carth/Wilna FD	194,900	TO	536.52
Carthage, NY 13619	EAST-1078469 NRTH-1453254		HD601 Carthage Cons Health	194,900	TO	19.61
	DEED BOOK 2017 PG-16881		Installment Fee			70.71
	FULL MARKET VALUE	194,900				
TOTAL TAX --- 2,356.91**						
	DATE #1	01/31/20	DATE #2	03/31/20	DATE #3	05/29/20
	AMT DUE	856.36	AMT DUE	785.63	AMT DUE	785.63

STATE OF NEW YORK
 COUNTY - Jefferson
 TOWN - Wilna
 VILLAGE - Carthage
 SWIS - 226001

2 0 2 0 T O W N T A X R O L L
 T A X A B L E SECTION OF THE ROLL - 1
 TAX MAP NUMBER SEQUENCE
 UNIFORM PERCENT OF VALUE IS 100.00

PAGE 71
 VALUATION DATE-JUL 01, 2018
 TAXABLE STATUS DATE-MAR 01, 2019

TAX MAP PARCEL NUMBER	PROPERTY LOCATION & CLASS	ASSESSMENT	EXEMPTION CODE	COUNTY	TOWN	TAX AMOUNT
CURRENT OWNERS NAME	SCHOOL DISTRICT	LAND	TAX DESCRIPTION			
CURRENT OWNERS ADDRESS	PARCEL SIZE/GRID COORD	TOTAL	SPECIAL DISTRICTS			
***** 86.33-2-3 *****						
86.33-2-3	878 State St			86.33-2-3		BILL600280
Faul Todd M	210 1 Family Res		County Inside			517.22
16014 Watson Rd	Carthage 226001	19,600	Town Wide			192.50
Copenhagen, NY 13626	FRNT 66.00 DPTH 165.00	70,000	FD602 Carth/Wilna FD			192.70
	EAST-1078426 NRTH-1453204		HD601 Carthage Cons Health			7.04
	DEED BOOK 2018 PG-13793		Installment Fee			27.28
	FULL MARKET VALUE	70,000				
TOTAL TAX ---						909.46**
	DATE #1	01/31/20	DATE #2	03/31/20	DATE #3	05/29/20
	AMT DUE	330.44	AMT DUE	303.15	AMT DUE	303.15
***** 86.33-2-4 *****						
86.33-2-4	872 State St			86.33-2-4		BILL600281
Glathar Zachary R	210 1 Family Res		County Inside			1,256.11
Glather Amy	Carthage 226001	18,200	Town Wide			467.50
872 State St	FRNT 55.00 DPTH 165.00	170,000	FD602 Carth/Wilna FD			467.97
Carthage, NY 13619	BANK 550		HD601 Carthage Cons Health			17.10
	EAST-1078386 NRTH-1453159		Installment Fee			66.26
	DEED BOOK 2012 PG-19078					
	FULL MARKET VALUE	170,000				
TOTAL TAX ---						2,208.68**
	DATE #1	01/31/20	DATE #2	03/31/20	DATE #3	05/29/20
	AMT DUE	802.50	AMT DUE	736.22	AMT DUE	736.22
***** 86.33-2-5 *****						
86.33-2-5	870 State St			86.33-2-5		BILL600282
Beane Richard	210 1 Family Res		County Inside			1,544.27
Beane Jocelyn A	Carthage 226001	23,200	Town Wide			574.75
870 State St	FRNT 94.00 DPTH 165.00	209,000	School Relevy			1,795.35
Carthage, NY 13619	EAST-1078338 NRTH-1453104		Village Relevy			1,890.62
	DEED BOOK 981 PG-00109		FD602 Carth/Wilna FD			575.33
	FULL MARKET VALUE	209,000	HD601 Carthage Cons Health			21.03
			Installment Fee			192.04
TOTAL TAX ---						6,401.35**
	DATE #1	01/31/20	DATE #2	03/31/20	DATE #3	05/29/20
	AMT DUE	2,325.83	AMT DUE	2,133.78	AMT DUE	2,133.78
***** 86.33-2-6 *****						
86.33-2-6	850 State St			86.33-2-6		BILL600283
Keddy Ryan	464 Office bldg.		County Inside			889.62
850 State St	Carthage 226001	32,200	Town Wide			331.10
Carthage, NY 13619	FRNT 128.00 DPTH 165.00	120,400	FD602 Carth/Wilna FD			331.44
	BANK 100		HD601 Carthage Cons Health			12.11
	EAST-1078268 NRTH-1453023		Installment Fee			46.93
	DEED BOOK 2008 PG-20493					
	FULL MARKET VALUE	120,400				
TOTAL TAX ---						1,564.27**
	DATE #1	01/31/20	DATE #2	03/31/20	DATE #3	05/29/20
	AMT DUE	568.36	AMT DUE	521.42	AMT DUE	521.42

STATE OF NEW YORK
COUNTY - Jefferson
TOWN - Wilna
VILLAGE - Carthage
SWIS - 226001

2 0 2 0 T O W N T A X R O L L
T A X A B L E SECTION OF THE ROLL - 1
TAX MAP NUMBER SEQUENCE
UNIFORM PERCENT OF VALUE IS 100.00

PAGE 72
VALUATION DATE-JUL 01, 2018
TAXABLE STATUS DATE-MAR 01, 2019

TAX MAP PARCEL NUMBER	PROPERTY LOCATION & CLASS	ASSESSMENT	EXEMPTION CODE	COUNTY	TOWN	TAX AMOUNT
CURRENT OWNERS NAME	SCHOOL DISTRICT	LAND	TAX DESCRIPTION	TAXABLE VALUE		
CURRENT OWNERS ADDRESS	PARCEL SIZE/GRID COORD	TOTAL	SPECIAL DISTRICTS			
***** 86.33-2-7 *****						
846 State St						BILL600284
86.33-2-7	210 1 Family Res		County Inside	200,000		1,477.77
Gormley Robert A	Carthage 226001	30,700	Town Wide	200,000		550.00
846 State St	FRNT 132.00 DPTH 225.00	200,000	FD602 Carth/Wilna FD	200,000	TO	550.56
Carthage, NY 13619	EAST-1078205 NRTH-1452909		HD601 Carthage Cons Health	200,000	TO	20.12
	FULL MARKET VALUE	200,000	Installment Fee			77.95
			TOTAL TAX ---			2,598.45**
			DATE #1 01/31/20	DATE #2 03/31/20	DATE #3 05/29/20	
			AMT DUE 944.10	AMT DUE 866.15	AMT DUE 866.15	
***** 86.33-2-8 *****						
840 State St						BILL600285
86.33-2-8	210 1 Family Res		County Inside	249,900		1,846.48
Heffron Nicholas P	Carthage 226001	25,600	Town Wide	249,900		687.22
840 State St	FRNT 94.00 DPTH 330.00	249,900	FD602 Carth/Wilna FD	249,900	TO	687.92
Carthage, NY 13619	BANK 810		HD601 Carthage Cons Health	249,900	TO	25.14
	EAST-1078175 NRTH-1452793		Installment Fee			97.40
	DEED BOOK 2017 PG-5404					
	FULL MARKET VALUE	249,900				
			TOTAL TAX ---			3,246.76**
			DATE #1 01/31/20	DATE #2 03/31/20	DATE #3 05/29/20	
			AMT DUE 1,179.66	AMT DUE 1,082.25	AMT DUE 1,082.25	
***** 86.33-2-9 *****						
830 State St						BILL600286
86.33-2-9	210 1 Family Res		VET COM CT 41131	20,000	10,000	
Narbone Paul David Jr	Carthage 226001	31,100	VET DIS CT 41141	40,000	20,000	
830 State St	ACRES 1.00 BANK 810	253,000	County Inside	193,000		1,426.05
Carthage, NY 13619	EAST-1078105 NRTH-1452704		Town Wide	223,000		613.25
	DEED BOOK 2014 PG-15175		FD602 Carth/Wilna FD	253,000	TO	696.46
	FULL MARKET VALUE	253,000	HD601 Carthage Cons Health	253,000	TO	25.46
			Installment Fee			82.84
			TOTAL TAX ---			2,761.22**
			DATE #1 01/31/20	DATE #2 03/31/20	DATE #3 05/29/20	
			AMT DUE 1,003.26	AMT DUE 920.40	AMT DUE 920.40	
***** 86.33-2-10 *****						
820 State St						BILL600287
86.33-2-10	210 1 Family Res		VET WAR C 41122	12,000	0	
DelSolar William S	Carthage 226001	30,300	VET WAR T 41123	0	6,000	
DelSolar Linda M	FRNT 130.00 DPTH 215.00	249,000	County Inside	237,000		1,751.16
820 State St	EAST-1077979 NRTH-1452636		Town Wide	243,000		668.25
Carthage, NY 13619	DEED BOOK 2002 PG-4115		FD602 Carth/Wilna FD	249,000	TO	685.44
	FULL MARKET VALUE	249,000	HD601 Carthage Cons Health	249,000	TO	25.05
			Installment Fee			93.90
			TOTAL TAX ---			3,129.90**
			DATE #1 01/31/20	DATE #2 03/31/20	DATE #3 05/29/20	
			AMT DUE 1,137.20	AMT DUE 1,043.30	AMT DUE 1,043.30	

STATE OF NEW YORK
COUNTY - Jefferson
TOWN - Wilna
VILLAGE - Carthage
SWIS - 226001

2020 TOWN TAX ROLL
TAXABLE SECTION OF THE ROLL - 1
TAX MAP NUMBER SEQUENCE
UNIFORM PERCENT OF VALUE IS 100.00

PAGE 73
VALUATION DATE-JUL 01, 2018
TAXABLE STATUS DATE-MAR 01, 2019

TAX MAP PARCEL NUMBER	PROPERTY LOCATION & CLASS	ASSESSMENT	EXEMPTION CODE	COUNTY	TOWN	TAX AMOUNT
CURRENT OWNERS NAME	SCHOOL DISTRICT	LAND	TAX DESCRIPTION			
CURRENT OWNERS ADDRESS	PARCEL SIZE/GRID COORD	TOTAL	SPECIAL DISTRICTS			
***** 86.33-2-11 *****						
86.33-2-11	812 State St					BILL600288
Del Solar William S	411 Apartment		County Inside	208,000		1,536.88
Del Solar Linda M	Carthage 226001	30,500	Town Wide	208,000		572.00
820 State St	FRNT 83.00 DPTH 221.00	208,000	FD602 Carth/Wilna FD	208,000	TO	572.58
Carthage, NY 13619	EAST-1077916 NRTH-1452550		HD601 Carthage Cons Health	208,000	TO	20.93
	DEED BOOK 2003 PG-2952		Installment Fee			81.07
	FULL MARKET VALUE	208,000				
TOTAL TAX ---						2,702.39**
	DATE #1	01/31/20	DATE #2	03/31/20	DATE #3	05/29/20
	AMT DUE	981.88	AMT DUE	900.79	AMT DUE	900.79
***** 86.33-2-12 *****						
86.33-2-12	802 State St					BILL600289
Yarros Jason R	210 1 Family Res		County Inside	174,000		1,285.66
Yarros Rebecca E	Carthage 226001	17,800	Town Wide	174,000		478.50
c/o PHH Mortgage Corp	FRNT 83.00 DPTH 105.00	174,000	FD602 Carth/Wilna FD	174,000	TO	478.99
9700 Bissonnet St Ste 1500	BANK 810		HD601 Carthage Cons Health	174,000	TO	17.51
Houston, TX 77036	EAST-1077819 NRTH-1452523		Installment Fee			67.82
	DEED BOOK 2011 PG-11393					
	FULL MARKET VALUE	174,000				
TOTAL TAX ---						2,260.66**
	DATE #1	01/31/20	DATE #2	03/31/20	DATE #3	05/29/20
	AMT DUE	821.38	AMT DUE	753.55	AMT DUE	753.55
***** 86.33-2-13 *****						
86.33-2-13	722 State St					BILL600290
Regal Michael J	210 1 Family Res		County Inside	174,000		1,285.66
Regal Gillian W	Carthage 226001	19,300	Town Wide	174,000		478.50
3411 Gloucester Rd	FRNT 78.00 DPTH 133.00	174,000	FD602 Carth/Wilna FD	174,000	TO	478.99
Richmond, VA 23227	BANK 810		HD601 Carthage Cons Health	174,000	TO	17.51
	EAST-1077739 NRTH-1452397		Installment Fee			67.82
	DEED BOOK 2007 PG-12684					
	FULL MARKET VALUE	174,000				
TOTAL TAX ---						2,260.66**
	DATE #1	01/31/20	DATE #2	03/31/20	DATE #3	05/29/20
	AMT DUE	821.38	AMT DUE	753.55	AMT DUE	753.55
***** 86.33-2-14 *****						
86.33-2-14	720 State St					BILL600291
720 State LLC	464 Office bldg.		County Inside	95,900		708.59
404 S James St	Carthage 226001	18,300	Town Wide	95,900		263.72
Carthage, NY 13619	FRNT 54.00 DPTH 133.00	95,900	FD602 Carth/Wilna FD	95,900	TO	263.99
	EAST-1077698 NRTH-1452345		HD601 Carthage Cons Health	95,900	TO	9.65
	DEED BOOK 2016 PG-8379		Installment Fee			37.38
	FULL MARKET VALUE	95,900				
TOTAL TAX ---						1,245.95**
	DATE #1	01/31/20	DATE #2	03/31/20	DATE #3	05/29/20
	AMT DUE	452.71	AMT DUE	415.31	AMT DUE	415.31

STATE OF NEW YORK
COUNTY - Jefferson
TOWN - Wilna
VILLAGE - Carthage
SWIS - 226001

2 0 2 0 T O W N T A X R O L L
T A X A B L E SECTION OF THE ROLL - 1
TAX MAP NUMBER SEQUENCE
UNIFORM PERCENT OF VALUE IS 100.00

PAGE 74
VALUATION DATE-JUL 01, 2018
TAXABLE STATUS DATE-MAR 01, 2019

TAX MAP PARCEL NUMBER	PROPERTY LOCATION & CLASS	ASSESSMENT	EXEMPTION CODE	COUNTY	TOWN	TAX AMOUNT
CURRENT OWNERS NAME	SCHOOL DISTRICT	LAND	TAX DESCRIPTION			
CURRENT OWNERS ADDRESS	PARCEL SIZE/GRID COORD	TOTAL	SPECIAL DISTRICTS			
***** 86.33-2-15 *****						
714 State St						BILL600292
86.33-2-15	411 Apartment		County Inside	109,900		812.04
Osborne John	Carthage 226001	25,000	Town Wide	109,900		302.22
26 Saint George St	FRNT 66.00 DPTH 198.00	109,900	School Relevy			944.06
West Milford, NJ 07480	EAST-1077685 NRTH-1452278		Village Relevy			944.87
	DEED BOOK 2006 PG-552		FD602 Carth/Wilna FD	109,900 TO		302.53
	FULL MARKET VALUE	109,900	HD601 Carthage Cons Health	109,900 TO		11.06
			Installment Fee			99.50
			TOTAL TAX ---			3,316.78**
			DATE #1 01/31/20	DATE #2 03/31/20	DATE #3 05/29/20	
			AMT DUE 1,205.10	AMT DUE 1,105.59	AMT DUE 1,105.59	
***** 86.33-2-16 *****						
708 State St						BILL600293
86.33-2-16	210 1 Family Res		VET COM CT 41131	20,000	10,000	
Poku Unyoung	Carthage 226001	19,600	VET DIS CT 41141	40,000	20,000	
708 State St	FRNT 66.00 DPTH 165.00	209,900	County Inside	149,900		1,107.59
Carthage, NY 13619	BANK 822		Town Wide	179,900		494.72
	EAST-1077633 NRTH-1452236		FD602 Carth/Wilna FD	209,900 TO		577.81
	DEED BOOK 2010 PG-12643		HD601 Carthage Cons Health	209,900 TO		21.12
	FULL MARKET VALUE	209,900	Installment Fee			66.04
			TOTAL TAX ---			2,201.24**
			DATE #1 01/31/20	DATE #2 03/31/20	DATE #3 05/29/20	
			AMT DUE 799.80	AMT DUE 733.74	AMT DUE 733.74	
***** 86.33-2-17 *****						
702 State St						BILL600294
86.33-2-17	210 1 Family Res		County Inside	209,000		1,544.27
Davis Derek C	Carthage 226001	19,600	Town Wide	209,000		574.75
Davis Michelle	FRNT 66.00 DPTH 165.00	209,000	FD602 Carth/Wilna FD	209,000 TO		575.33
702 State St	EAST-1077593 NRTH-1452184		HD601 Carthage Cons Health	209,000 TO		21.03
Carthage, NY 13619	DEED BOOK 1638 PG-172		Installment Fee			81.46
	FULL MARKET VALUE	209,000				
			TOTAL TAX ---			2,715.38**
			DATE #1 01/31/20	DATE #2 03/31/20	DATE #3 05/29/20	
			AMT DUE 986.60	AMT DUE 905.12	AMT DUE 905.12	
***** 86.33-2-18 *****						
115 S Clinton St						BILL600295
86.33-2-18	210 1 Family Res		VET COM CT 41131	20,000	10,000	
Baker Isaac T	Carthage 226001	15,500	VET DIS CT 41141	40,000	20,000	
Baker Mackenzie S	FRNT 67.00 DPTH 132.00	142,500	County Inside	82,500		609.58
115 S Clinton St	BANK 810		Town Wide	112,500		309.37
Carthage, NY 13619	EAST-1077703 NRTH-1452138		FD602 Carth/Wilna FD	142,500 TO		392.27
	DEED BOOK 2018 PG-12938		HD601 Carthage Cons Health	142,500 TO		14.34
PRIOR OWNER ON 3/01/2019	FULL MARKET VALUE	142,500	Installment Fee			39.77
Baker Isaac T						
			TOTAL TAX ---			1,325.56**
			DATE #1 01/31/20	DATE #2 03/31/20	DATE #3 05/29/20	
			AMT DUE 481.63	AMT DUE 441.85	AMT DUE 441.85	

STATE OF NEW YORK
COUNTY - Jefferson
TOWN - Wilna
VILLAGE - Carthage
SWIS - 226001

2 0 2 0 T O W N T A X R O L L
T A X A B L E SECTION OF THE ROLL - 1
TAX MAP NUMBER SEQUENCE
UNIFORM PERCENT OF VALUE IS 100.00

PAGE 75
VALUATION DATE-JUL 01, 2018
TAXABLE STATUS DATE-MAR 01, 2019

TAX MAP PARCEL NUMBER	PROPERTY LOCATION & CLASS	ASSESSMENT	EXEMPTION CODE	COUNTY	TOWN		
CURRENT OWNERS NAME	SCHOOL DISTRICT	LAND	TAX DESCRIPTION	TAXABLE VALUE	TAX AMOUNT		
CURRENT OWNERS ADDRESS	PARCEL SIZE/GRID COORD	TOTAL	SPECIAL DISTRICTS				
***** 86.33-2-19 *****							
119 S Clinton St					BILL600296		
86.33-2-19	210 1 Family Res		County Inside	110,000	812.77		
Faunce Stacy J	Carthage 226001	10,800	Town Wide	110,000	302.50		
35155 Lewis Loop	FRNT 50.00 DPTH 107.00	110,000	FD602 Carth/Wilna FD	110,000 TO	302.81		
Carthage, NY 13619	EAST-1077740 NRTH-1452093		HD601 Carthage Cons Health	110,000 TO	11.07		
	DEED BOOK 2016 PG-2149		Installment Fee		42.87		
	FULL MARKET VALUE	110,000					
				TOTAL TAX ---	1,429.15**		
		DATE #1	01/31/20	DATE #2	03/31/20	DATE #3	05/29/20
		AMT DUE	519.26	AMT DUE	476.38	AMT DUE	476.38
***** 86.33-2-20 *****							
125 S Clinton St					BILL600297		
86.33-2-20	220 2 Family Res		County Inside	115,000	849.72		
Higman Michael J	Carthage 226001	13,800	Town Wide	115,000	316.25		
125 S Clinton St	Mchale T Lf-Us	115,000	FD602 Carth/Wilna FD	115,000 TO	316.57		
Carthage, NY 13619	FRNT 50.00 DPTH 132.00		HD601 Carthage Cons Health	115,000 TO	11.57		
	BANK 100		Installment Fee		44.82		
	EAST-1077785 NRTH-1452085						
	DEED BOOK 2014 PG-11660						
	FULL MARKET VALUE	115,000					
				TOTAL TAX ---	1,494.11**		
		DATE #1	01/31/20	DATE #2	03/31/20	DATE #3	05/29/20
		AMT DUE	542.87	AMT DUE	498.03	AMT DUE	498.03
***** 86.33-2-21 *****							
711 West St					BILL600298		
86.33-2-21	210 1 Family Res		County Inside	120,000	886.66		
Dawley David L	Carthage 226001	10,700	Town Wide	120,000	330.00		
1 Liberty St	FRNT 34.00 DPTH 132.00	120,000	FD602 Carth/Wilna FD	120,000 TO	330.33		
Carthage, NY 13619	EAST-1077804 NRTH-1452166		HD601 Carthage Cons Health	120,000 TO	12.07		
	DEED BOOK 2010 PG-6770		Installment Fee		46.77		
	FULL MARKET VALUE	120,000					
				TOTAL TAX ---	1,559.06**		
		DATE #1	01/31/20	DATE #2	03/31/20	DATE #3	05/29/20
		AMT DUE	566.47	AMT DUE	519.68	AMT DUE	519.68
***** 86.33-2-22 *****							
715 West St					BILL600299		
86.33-2-22	210 1 Family Res		VET COM CT 41131	20,000	10,000		
Thomas Jacob O	Carthage 226001	10,500	County Inside	68,500			506.14
715 West St	FRNT 33.00 DPTH 132.00	88,500	Town Wide	78,500			215.87
Carthage, NY 13619	BANK 810		FD602 Carth/Wilna FD	88,500 TO			243.62
	EAST-1077825 NRTH-1452192		HD601 Carthage Cons Health	88,500 TO			8.90
	DEED BOOK 2015 PG-18894		Installment Fee				29.24
	FULL MARKET VALUE	88,500					
				TOTAL TAX ---			974.53**
		DATE #1	01/31/20	DATE #2	03/31/20	DATE #3	05/29/20
		AMT DUE	354.09	AMT DUE	324.84	AMT DUE	324.84

STATE OF NEW YORK
 COUNTY - Jefferson
 TOWN - Wilna
 VILLAGE - Carthage
 SWIS - 226001

2 0 2 0 T O W N T A X R O L L
 T A X A B L E SECTION OF THE ROLL - 1
 TAX MAP NUMBER SEQUENCE
 UNIFORM PERCENT OF VALUE IS 100.00

PAGE 76
 VALUATION DATE-JUL 01, 2018
 TAXABLE STATUS DATE-MAR 01, 2019

TAX MAP PARCEL NUMBER	PROPERTY LOCATION & CLASS	ASSESSMENT	EXEMPTION CODE	COUNTY	TOWN	TAX AMOUNT
CURRENT OWNERS NAME	SCHOOL DISTRICT	LAND	TAX DESCRIPTION			
CURRENT OWNERS ADDRESS	PARCEL SIZE/GRID COORD	TOTAL	SPECIAL DISTRICTS			
***** 86.33-2-23 *****						
717/719 West St				86.33-2-23		BILL600300
86.33-2-23	220 2 Family Res		County Inside			960.55
Thatcher Diana L	Carthage 226001	15,500	Town Wide			357.50
129 Church St	FRNT 66.00 DPTH 133.00	130,000	FD602 Carth/Wilna FD		TO	357.86
Carthage, NY 13619	BANK 100		HD601 Carthage Cons Health		TO	13.08
	EAST-1077854 NRTH-1452229		Installment Fee			50.67
	DEED BOOK 2016 PG-11674					
	FULL MARKET VALUE	130,000				
TOTAL TAX ---						1,688.99**
	DATE #1	01/31/20	DATE #2	03/31/20	DATE #3	05/29/20
	AMT DUE	613.68	AMT DUE	562.99	AMT DUE	562.99
***** 86.33-2-24 *****						
126 S Washington St						
86.33-2-24	210 1 Family Res		County Inside			993.80
Taylor Hedwig	Carthage 226001	12,100	Town Wide			369.87
126 S Washington St	FRNT 83.00 DPTH 66.00	134,500	FD602 Carth/Wilna FD		TO	370.25
Carthage, NY 13619	EAST-1077914 NRTH-1452268		HD601 Carthage Cons Health		TO	13.53
	DEED BOOK 1085 PG-00253		Installment Fee			52.42
	FULL MARKET VALUE	134,500				
TOTAL TAX ---						1,747.45**
	DATE #1	01/31/20	DATE #2	03/31/20	DATE #3	05/29/20
	AMT DUE	634.91	AMT DUE	582.48	AMT DUE	582.48
***** 86.33-2-25 *****						
118 S Washington St						
86.33-2-25	220 2 Family Res		VET COM CT 41131	20,000	10,000	
Richard Keith	Carthage 226001	9,500	VET DIS CT 41141	40,000	20,000	
3007 Zulla Rd	FRNT 49.00 DPTH 66.00	162,000	County Inside			753.66
The Plains, VA 20198	BANK 810		Town Wide			363.00
	EAST-1077862 NRTH-1452307		FD602 Carth/Wilna FD		TO	445.95
PRIOR OWNER ON 3/01/2019	DEED BOOK 2013 PG-8615		HD601 Carthage Cons Health		TO	16.30
Richard Keith	FULL MARKET VALUE	162,000	Installment Fee			47.37
TOTAL TAX ---						1,578.91**
	DATE #1	01/31/20	DATE #2	03/31/20	DATE #3	05/29/20
	AMT DUE	573.68	AMT DUE	526.30	AMT DUE	526.30
***** 86.33-2-26 *****						
114 S Washington St						
86.33-2-26	210 1 Family Res		VET COM CT 41131	20,000	10,000	
Ellis Christopher M	Carthage 226001	15,500	County Inside			1,248.72
Ellis Myndee L	FRNT 66.00 DPTH 132.00	189,000	Town Wide			492.25
114 S Washington St	BANK 810		FD602 Carth/Wilna FD		TO	520.28
Carthage, NY 13619	EAST-1077799 NRTH-1452316		HD601 Carthage Cons Health		TO	19.02
	DEED BOOK 2014 PG-7933		Installment Fee			68.41
	FULL MARKET VALUE	189,000				
TOTAL TAX ---						2,280.27**
	DATE #1	01/31/20	DATE #2	03/31/20	DATE #3	05/29/20
	AMT DUE	828.50	AMT DUE	760.09	AMT DUE	760.09

STATE OF NEW YORK
COUNTY - Jefferson
TOWN - Wilna
VILLAGE - Carthage
SWIS - 226001

2 0 2 0 T O W N T A X R O L L
T A X A B L E SECTION OF THE ROLL - 1
TAX MAP NUMBER SEQUENCE
UNIFORM PERCENT OF VALUE IS 100.00

PAGE 77
VALUATION DATE-JUL 01, 2018
TAXABLE STATUS DATE-MAR 01, 2019

TAX MAP PARCEL NUMBER	PROPERTY LOCATION & CLASS	ASSESSMENT	EXEMPTION CODE	COUNTY	TOWN	TAX AMOUNT
CURRENT OWNERS NAME	SCHOOL DISTRICT	LAND	TAX DESCRIPTION			
CURRENT OWNERS ADDRESS	PARCEL SIZE/GRID COORD	TOTAL	SPECIAL DISTRICTS			
***** 86.33-2-27 *****						
111 S Washington St						BILL600304
86.33-2-27	210 1 Family Res		County Inside	126,000		931.00
Caffrey Patrick M	Carthage 226001	119,000	Town Wide	126,000		346.50
Caffrey Kathy D	FRNT 60.00 DPTH 83.00	126,000	FD602 Carth/Wilna FD	126,000	TO	346.85
111 S Washington St	EAST-1077883 NRTH-1452472		HD601 Carthage Cons Health	126,000	TO	12.68
Carthage, NY 13619	FULL MARKET VALUE	126,000	Installment Fee			49.11
TOTAL TAX ---						1,637.03**
	DATE #1	01/31/20	DATE #2	03/31/20	DATE #3	05/29/20
	AMT DUE	594.80	AMT DUE	545.67	AMT DUE	545.67
***** 86.33-2-28 *****						
115 S Washington St						BILL600305
86.33-2-28	210 1 Family Res		County Inside	177,000		1,307.83
Johnston Cory	Carthage 226001	14,200	Town Wide	177,000		486.75
Munn Linda	FRNT 91.00 DPTH 79.00	177,000	School Relevy			1,520.46
115 S Washington St	EAST-1077941 NRTH-1452427		Village Relevy			1,624.09
Carthage, NY 13619	DEED BOOK 2018 PG-6674		FD602 Carth/Wilna FD	177,000	TO	487.24
	FULL MARKET VALUE	177,000	HD601 Carthage Cons Health	177,000	TO	17.81
TOTAL TAX ---						5,444.18**
	DATE #1	01/31/20	DATE #2	03/31/20	DATE #3	05/29/20
	AMT DUE	1,978.07	AMT DUE	1,814.72	AMT DUE	1,814.72
***** 86.33-2-29 *****						
125 S Washington St						BILL600306
86.33-2-29	210 1 Family Res		County Inside	119,000		879.27
Bankers Trust Co of CA NA	Carthage 226001	12,700	Town Wide	119,000		327.25
Attn: Lucas Arthur	FRNT 74.00 DPTH 79.00	119,000	FD602 Carth/Wilna FD	119,000	TO	327.58
as Trustee	EAST-1078004 NRTH-1452377		HD601 Carthage Cons Health	119,000	TO	11.97
125 S Washington St	DEED BOOK 1341 PG-96		Installment Fee			46.38
Carthage, NY 13619	FULL MARKET VALUE	119,000				
TOTAL TAX ---						1,546.07**
	DATE #1	01/31/20	DATE #2	03/31/20	DATE #3	05/29/20
	AMT DUE	561.75	AMT DUE	515.35	AMT DUE	515.35
***** 86.33-2-30 *****						
811 West St						BILL600307
86.33-2-30	210 1 Family Res		VET COM CT 41131	20,000	10,000	
Amann Kevin M	Carthage 226001	15,300	County Inside	98,000		724.11
Amann Pennie S	FRNT 83.00 DPTH 103.00	118,000	Town Wide	108,000		297.00
811 West St	BANK 810		FD602 Carth/Wilna FD	118,000	TO	324.83
Carthage, NY 13619	EAST-1078044 NRTH-1452450		HD601 Carthage Cons Health	118,000	TO	11.87
	DEED BOOK 1893 PG-76		Installment Fee			40.73
	FULL MARKET VALUE	118,000				
TOTAL TAX ---						1,357.81**
	DATE #1	01/31/20	DATE #2	03/31/20	DATE #3	05/29/20
	AMT DUE	493.34	AMT DUE	452.60	AMT DUE	452.60

STATE OF NEW YORK
 COUNTY - Jefferson
 TOWN - Wilna
 VILLAGE - Carthage
 SWIS - 226001

2 0 2 0 T O W N T A X R O L L
 T A X A B L E SECTION OF THE ROLL - 1
 TAX MAP NUMBER SEQUENCE
 UNIFORM PERCENT OF VALUE IS 100.00

PAGE 78
 VALUATION DATE-JUL 01, 2018
 TAXABLE STATUS DATE-MAR 01, 2019

TAX MAP PARCEL NUMBER	PROPERTY LOCATION & CLASS	ASSESSMENT	EXEMPTION CODE	COUNTY	TOWN	TAX AMOUNT
CURRENT OWNERS NAME	SCHOOL DISTRICT	LAND	TAX DESCRIPTION			
CURRENT OWNERS ADDRESS	PARCEL SIZE/GRID COORD	TOTAL	SPECIAL DISTRICTS			
86.33-2-31	821 West St 210 1 Family Res		County Inside	86.33-2-31		BILL600308
Houghton Robert A	Carthage 226001	20,900	Town Wide			834.94
Houghton Christine	FRNT 130.00 DPTH 112.00	113,000	FD602 Carth/Wilna FD			310.75
821 West St	EAST-1078108 NRTH-1452536		HD601 Carthage Cons Health			311.07
Carthage, NY 13619	FULL MARKET VALUE	113,000	Installment Fee			11.37
TOTAL TAX ---						44.04
	DATE #1	01/31/20	DATE #2	03/31/20	DATE #3	05/29/20
	AMT DUE	533.43	AMT DUE	489.37	AMT DUE	489.37
***** 86.33-2-31 *****						1,468.13**
86.33-2-32	859 West St 210 1 Family Res		VET COM C 41132	86.33-2-32		BILL600309
Baker Jocelyn	Carthage 226001	19,700	VET COM T 41133			
859 West St	ACRES 0.56 BANK 550	199,900	VET DIS C 41142			20,000
Carthage, NY 13619	EAST-1078355 NRTH-1452856		VET DIS T 41143			0
	DEED BOOK 2009 PG-14061		County Inside			139,920
	FULL MARKET VALUE	199,900	Town Wide			1,033.85
			FD602 Carth/Wilna FD			467.22
			HD601 Carthage Cons Health			550.28
TOTAL TAX ---						20.11
	DATE #1	01/31/20	DATE #2	03/31/20	DATE #3	05/29/20
	AMT DUE	752.64	AMT DUE	690.48	AMT DUE	690.48
***** 86.33-2-32 *****						62.14
86.33-2-33	861 West St 220 2 Family Res		County Inside	86.33-2-33		BILL600310
Martin Kevin W	Carthage 226001	21,700	Town Wide			775.83
36421 NYS Rte 26	FRNT 111.00 DPTH 149.00	105,000	FD602 Carth/Wilna FD			288.75
Carthage, NY 13619	EAST-1078436 NRTH-1452977		HD601 Carthage Cons Health			289.04
	DEED BOOK 926 PG-00858		Installment Fee			10.56
	FULL MARKET VALUE	105,000				40.93
TOTAL TAX ---						1,364.18**
	DATE #1	01/31/20	DATE #2	03/31/20	DATE #3	05/29/20
	AMT DUE	495.67	AMT DUE	454.72	AMT DUE	454.72
***** 86.33-2-33 *****						
86.33-2-34	869 West St 210 1 Family Res		VET WAR C 41122	86.33-2-34		BILL600311
Feller Larry A	Carthage 226001	19,000	VET WAR T 41123			
FellerCarolynn V	FRNT 91.00 DPTH 145.00	118,000	County Inside			12,000
869 West St	EAST-1078502 NRTH-1453057		Town Wide			0
Carthage, NY 13619	DEED BOOK 923 PG-00996		FD602 Carth/Wilna FD			6,000
	FULL MARKET VALUE	118,000	HD601 Carthage Cons Health			783.22
			Installment Fee			308.00
TOTAL TAX ---						324.83
	DATE #1	01/31/20	DATE #2	03/31/20	DATE #3	05/29/20
	AMT DUE	518.82	AMT DUE	475.97	AMT DUE	475.97
***** 86.33-2-34 *****						42.84

STATE OF NEW YORK
 COUNTY - Jefferson
 TOWN - Wilna
 VILLAGE - Carthage
 SWIS - 226001

2020 TOWN TAX ROLL
 TAXABLE SECTION OF THE ROLL - 1
 TAX MAP NUMBER SEQUENCE
 UNIFORM PERCENT OF VALUE IS 100.00

PAGE 79
 VALUATION DATE-JUL 01, 2018
 TAXABLE STATUS DATE-MAR 01, 2019

TAX MAP PARCEL NUMBER	PROPERTY LOCATION & CLASS	ASSESSMENT	EXEMPTION CODE	COUNTY	TOWN	TAX AMOUNT
CURRENT OWNERS NAME	SCHOOL DISTRICT	LAND	TAX DESCRIPTION			
CURRENT OWNERS ADDRESS	PARCEL SIZE/GRID COORD	TOTAL	SPECIAL DISTRICTS			
86.33-2-35	875 West St			86.33-2-35		BILL600312
Miller Charles	210 1 Family Res		VET WAR C 41122		0	
c/o Kurt & Alice Koniz	Carthage 226001	16,900	VET WAR T 41123		6,000	
875 West St	Koniz Kurt R & Alice M-LF	125,000	County Inside		113,000	834.94
Carthage, NY 13619	FRNT 75.00 DPTH 142.00		Town Wide		119,000	327.25
	EAST-1078556 NRTH-1453117		FD602 Carth/Wilna FD		125,000 TO	344.10
	DEED BOOK 2014 PG-9996		HD601 Carthage Cons Health		125,000 TO	12.58
	FULL MARKET VALUE	125,000	Installment Fee			45.57
			TOTAL TAX ---			1,518.87**
			DATE #1 01/31/20	DATE #2 03/31/20	DATE #3 05/29/20	
			AMT DUE 551.86	AMT DUE 506.29	AMT DUE 506.29	
86.33-2-36	889 West St			86.33-2-36		BILL600313
Legacy Home Stays LLC	210 1 Family Res		County Inside		149,900	1,107.59
22690 Swan Rd	Carthage 226001	25,600	Town Wide		149,900	412.22
Watertown, NY 13601	FRNT 151.00 DPTH 138.00	149,900	FD602 Carth/Wilna FD		149,900 TO	412.64
	EAST-1078621 NRTH-1453204		HD601 Carthage Cons Health		149,900 TO	15.08
	DEED BOOK 2019 PG-8821		Installment Fee			58.43
	FULL MARKET VALUE	149,900				
			TOTAL TAX ---			1,947.53**
			DATE #1 01/31/20	DATE #2 03/31/20	DATE #3 05/29/20	
			AMT DUE 707.62	AMT DUE 649.17	AMT DUE 649.17	
86.33-2-37	880 West St			86.33-2-37		BILL600314
Delsolar William	210 1 Family Res		County Inside		74,500	550.47
Delsolar Linda	Carthage 226001	22,500	Town Wide		74,500	204.87
820 State St	ACRES 1.80	74,500	FD602 Carth/Wilna FD		74,500 TO	205.08
Carthage, NY 13619	EAST-1078778 NRTH-1452804		HD601 Carthage Cons Health		74,500 TO	7.50
	DEED BOOK 1441 PG-87		Installment Fee			29.04
	FULL MARKET VALUE	74,500				
			TOTAL TAX ---			967.92**
			DATE #1 01/31/20	DATE #2 03/31/20	DATE #3 05/29/20	
			AMT DUE 351.68	AMT DUE 322.64	AMT DUE 322.64	
86.33-2-38	876 West St			86.33-2-38		BILL600315
Noyes Charles D Jr	210 1 Family Res		County Inside		74,900	553.43
876 West St	Carthage 226001	28,000	Town Wide		74,900	205.97
Carthage, NY 13619	FRNT 153.00 DPTH 166.00	74,900	FD602 Carth/Wilna FD		74,900 TO	206.18
	EAST-1078671 NRTH-1452912		HD601 Carthage Cons Health		74,900 TO	7.54
	DEED BOOK 1656 PG-127		Installment Fee			29.19
	FULL MARKET VALUE	74,900				
			TOTAL TAX ---			973.12**
			DATE #1 01/31/20	DATE #2 03/31/20	DATE #3 05/29/20	
			AMT DUE 353.57	AMT DUE 324.37	AMT DUE 324.37	

STATE OF NEW YORK
COUNTY - Jefferson
TOWN - Wilna
VILLAGE - Carthage
SWIS - 226001

2 0 2 0 T O W N T A X R O L L
T A X A B L E SECTION OF THE ROLL - 1
TAX MAP NUMBER SEQUENCE
UNIFORM PERCENT OF VALUE IS 100.00

PAGE 80
VALUATION DATE-JUL 01, 2018
TAXABLE STATUS DATE-MAR 01, 2019

TAX MAP PARCEL NUMBER	PROPERTY LOCATION & CLASS	ASSESSMENT	EXEMPTION CODE	COUNTY	TOWN	TAX AMOUNT
CURRENT OWNERS NAME	SCHOOL DISTRICT	LAND	TAX DESCRIPTION			
CURRENT OWNERS ADDRESS	PARCEL SIZE/GRID COORD	TOTAL	SPECIAL DISTRICTS			
***** 86.33-2-39 *****						
86.33-2-39	854 West St					BILL600316
Francis Ian M	210 1 Family Res		VET COM CT 41131	20,000	10,000	
854 West St	Carthage 226001	25,300	County Inside	122,000		901.44
Carthage, NY 13619	FRNT 132.00 DPTH 165.00	142,000	Town Wide	132,000		363.00
	BANK 550		FD602 Carth/Wilna FD	142,000	TO	390.90
	EAST-1078582 NRTH-1452801		HD601 Carthage Cons Health	142,000	TO	14.29
	DEED BOOK 2014 PG-14483		Installment Fee			50.09
	FULL MARKET VALUE	142,000				
TOTAL TAX ---						1,669.63**
	DATE #1	01/31/20	DATE #2	03/31/20	DATE #3	05/29/20
	AMT DUE	606.64	AMT DUE	556.54	AMT DUE	556.54
***** 86.33-2-40 *****						
86.33-2-40	850 West St					BILL600317
Horton Wendell	210 1 Family Res		VET COM CT 41131	20,000	10,000	
850 West St	Carthage 226001	19,600	VET DIS CT 41141	40,000	20,000	
Carthage, NY 13619	FRNT 73.00 DPTH 380.00	159,000	County Inside	99,000		731.50
	BANK 822		Town Wide	129,000		354.75
	EAST-1078601 NRTH-1452656		FD602 Carth/Wilna FD	159,000	TO	437.69
	DEED BOOK 2018 PG-8116		HD601 Carthage Cons Health	159,000	TO	16.00
	FULL MARKET VALUE	159,000	Installment Fee			46.20
TOTAL TAX ---						1,539.94**
	DATE #1	01/31/20	DATE #2	03/31/20	DATE #3	05/29/20
	AMT DUE	559.52	AMT DUE	513.31	AMT DUE	513.31
***** 86.33-2-41 *****						
86.33-2-41	846 West St					BILL600318
Fadden Ryan P	210 1 Family Res		VET COM C 41132	20,000	0	
846 West St	Carthage 226001	19,500	VET COM T 41133	0	10,000	
Carthage, NY 13619	FRNT 72.00 DPTH 377.00	145,000	VET DIS C 41142	7,250	0	
	BANK 810		VET DIS T 41143	0	7,250	
	EAST-1078555 NRTH-1452598		County Inside	117,750		870.04
	DEED BOOK 2012 PG-12627		Town Wide	127,750		351.31
	FULL MARKET VALUE	145,000	FD602 Carth/Wilna FD	145,000	TO	399.15
			HD601 Carthage Cons Health	145,000	TO	14.59
			Installment Fee			49.05
TOTAL TAX ---						1,635.09**
	DATE #1	01/31/20	DATE #2	03/31/20	DATE #3	05/29/20
	AMT DUE	594.08	AMT DUE	545.03	AMT DUE	545.03

STATE OF NEW YORK
COUNTY - Jefferson
TOWN - Wilna
VILLAGE - Carthage
SWIS - 226001

2 0 2 0 T O W N T A X R O L L
T A X A B L E SECTION OF THE ROLL - 1
TAX MAP NUMBER SEQUENCE
UNIFORM PERCENT OF VALUE IS 100.00

PAGE 81
VALUATION DATE-JUL 01, 2018
TAXABLE STATUS DATE-MAR 01, 2019

TAX MAP PARCEL NUMBER	PROPERTY LOCATION & CLASS	ASSESSMENT	EXEMPTION CODE	COUNTY	TOWN	TAX AMOUNT
CURRENT OWNERS NAME	SCHOOL DISTRICT	LAND	TAX DESCRIPTION			
CURRENT OWNERS ADDRESS	PARCEL SIZE/GRID COORD	TOTAL	SPECIAL DISTRICTS			
***** 86.33-2-42 *****						
86.33-2-42	840 West St					BILL600319
Imhoff Randolph S	210 1 Family Res		VET WAR CT 41121	12,000	6,000	
Imhoff Darlene A	Carthage 226001	22,000	VET DIS CT 41141	34,000	20,000	
840 West St	FRNT 90.00 DPTH 380.00	136,000	County Inside	90,000		665.00
Carthage, NY 13619	BANK 822		Town Wide	110,000		302.50
	EAST-1078504 NRTH-1452534		FD602 Carth/Wilna FD	136,000	TO	374.38
	DEED BOOK 1669 PG-230		HD601 Carthage Cons Health	136,000	TO	13.68
	FULL MARKET VALUE	136,000	Installment Fee			40.67
			TOTAL TAX ---			1,355.56**
			DATE #1 01/31/20	DATE #2 03/31/20	DATE #3 05/29/20	
			AMT DUE 492.53	AMT DUE 451.85	AMT DUE 451.85	
***** 86.33-2-43 *****						
86.33-2-43	832 West St					BILL600320
Hitchcock Gabriel A	210 1 Family Res		County Inside	107,000		790.61
Hitchcock Kayla M	Carthage 226001	18,200	Town Wide	107,000		294.25
832 West St	FRNT 66.00 DPTH 213.00	107,000	FD602 Carth/Wilna FD	107,000	TO	294.55
Carthage, NY 13619	BANK 810		HD601 Carthage Cons Health	107,000	TO	10.77
	EAST-1078388 NRTH-1452524		Installment Fee			41.71
	DEED BOOK 2019 PG-926					
	FULL MARKET VALUE	107,000				
			TOTAL TAX ---			1,390.18**
			DATE #1 01/31/20	DATE #2 03/31/20	DATE #3 05/29/20	
			AMT DUE 505.11	AMT DUE 463.39	AMT DUE 463.39	
***** 86.33-2-44 *****						
86.33-2-44	828 West St					BILL600321
Scougal Clifford	210 1 Family Res		County Inside	83,000		613.28
Scougal Margaret	Carthage 226001	20,100	Town Wide	83,000		228.25
PO Box 527	FRNT 81.00 DPTH 215.00	83,000	FD602 Carth/Wilna FD	83,000	TO	228.48
Carthage, NY 13619	EAST-1078342 NRTH-1452466		HD601 Carthage Cons Health	83,000	TO	8.35
	DEED BOOK 1246 PG-172		Installment Fee			32.35
	FULL MARKET VALUE	83,000				
			TOTAL TAX ---			1,078.36**
			DATE #1 01/31/20	DATE #2 03/31/20	DATE #3 05/29/20	
			AMT DUE 391.81	AMT DUE 359.45	AMT DUE 359.45	
***** 86.33-2-45 *****						
86.33-2-45	West St					BILL600322
Matuszczak Anthony J Jr	311 Res vac land		County Inside	1,500		11.08
4286 Gardner Rd	Carthage 226001	1,500	Town Wide	1,500		4.12
Lowville, NY 13367	FRNT 155.00 DPTH 213.00	1,500	FD602 Carth/Wilna FD	1,500	TO	4.13
	EAST-1078270 NRTH-1452374		HD601 Carthage Cons Health	1,500	TO	.15
	DEED BOOK 2006 PG-8401		Installment Fee			.58
	FULL MARKET VALUE	1,500				
			TOTAL TAX ---			19.48**
			DATE #1 01/31/20	DATE #2 03/31/20	DATE #3 05/29/20	
			AMT DUE 7.08	AMT DUE 6.49	AMT DUE 6.49	

STATE OF NEW YORK
COUNTY - Jefferson
TOWN - Wilna
VILLAGE - Carthage
SWIS - 226001

2 0 2 0 T O W N T A X R O L L
T A X A B L E SECTION OF THE ROLL - 1
TAX MAP NUMBER SEQUENCE
UNIFORM PERCENT OF VALUE IS 100.00

PAGE 82
VALUATION DATE-JUL 01, 2018
TAXABLE STATUS DATE-MAR 01, 2019

TAX MAP PARCEL NUMBER	PROPERTY LOCATION & CLASS	ASSESSMENT	EXEMPTION CODE	COUNTY	TOWN	TAX AMOUNT
CURRENT OWNERS NAME	SCHOOL DISTRICT	LAND	TAX DESCRIPTION			
CURRENT OWNERS ADDRESS	PARCEL SIZE/GRID COORD	TOTAL	SPECIAL DISTRICTS			
***** 86.33-2-46 *****						
802-808	West St					BILL600323
86.33-2-46	411 Apartment		County Inside	80,600		595.54
Matuszczak Anthony J Jr	Carthage 226001	34,300	Town Wide	80,600		221.65
4286 Gardner Rd	FRNT 214.00 DPTH 125.00	80,600	FD602 Carth/Wilna FD	80,600	TO	221.87
Lowville, NY 13367	EAST-1078184 NRTH-1452265		HD601 Carthage Cons Health	80,600	TO	8.11
	DEED BOOK 2006 PG-8401		Installment Fee			31.42
	FULL MARKET VALUE	80,600				
TOTAL TAX ---						1,047.17**
	DATE #1	01/31/20	DATE #2	03/31/20	DATE #3	05/29/20
	AMT DUE	380.49	AMT DUE	349.05	AMT DUE	349.05
***** 86.33-2-47 *****						
726	West St					BILL600324
86.33-2-47	210 1 Family Res		County Inside	124,900		922.87
Pacella Arthur M	Carthage 226001	21,100	Town Wide	124,900		343.47
Pacella Kelly	FRNT 99.00 DPTH 165.00	124,900	FD602 Carth/Wilna FD	124,900	TO	343.82
PO Box 754	BANK 550		HD601 Carthage Cons Health	124,900	TO	12.57
Carthage, NY 13619	EAST-1078054 NRTH-1452140		Installment Fee			48.68
	DEED BOOK 1530 PG-186					
	FULL MARKET VALUE	124,900				
TOTAL TAX ---						1,622.73**
	DATE #1	01/31/20	DATE #2	03/31/20	DATE #3	05/29/20
	AMT DUE	589.59	AMT DUE	540.91	AMT DUE	540.91
***** 86.33-2-48 *****						
718	West St					BILL600325
86.33-2-48	210 1 Family Res		VET WAR CT 41121	12,000	6,000	
Upton John C	Carthage 226001	21,100	VET DIS CT 41141	25,400	20,000	
Upton Nicole L	FRNT 99.00 DPTH 165.00	127,000	County Inside	89,600		662.04
718 West St	BANK 810		Town Wide	101,000		277.75
PO Box 571	EAST-1077993 NRTH-1452061		FD602 Carth/Wilna FD	127,000	TO	349.60
Carthage, NY 13619	DEED BOOK 1878 PG-290		HD601 Carthage Cons Health	127,000	TO	12.78
	FULL MARKET VALUE	127,000	Installment Fee			39.07
TOTAL TAX ---						1,302.17**
	DATE #1	01/31/20	DATE #2	03/31/20	DATE #3	05/29/20
	AMT DUE	473.14	AMT DUE	434.05	AMT DUE	434.05
***** 86.33-2-49 *****						
708-710	West St					BILL600326
86.33-2-49	220 2 Family Res		County Inside	144,500		1,067.69
Carey Paul A	Carthage 226001	16,200	Town Wide	144,500		397.37
21547 Cole Rd	FRNT 66.00 DPTH 145.00	144,500	FD602 Carth/Wilna FD	144,500	TO	397.78
Carthage, NY 13619	BANK 100		HD601 Carthage Cons Health	144,500	TO	14.54
	EAST-1077937 NRTH-1452002		Installment Fee			56.32
	DEED BOOK 2018 PG-14299					
	FULL MARKET VALUE	144,500				
TOTAL TAX ---						1,877.38**
	DATE #1	01/31/20	DATE #2	03/31/20	DATE #3	05/29/20
	AMT DUE	682.12	AMT DUE	625.79	AMT DUE	625.79

STATE OF NEW YORK
 COUNTY - Jefferson
 TOWN - Wilna
 VILLAGE - Carthage
 SWIS - 226001

2 0 2 0 T O W N T A X R O L L
 T A X A B L E SECTION OF THE ROLL - 1
 TAX MAP NUMBER SEQUENCE
 UNIFORM PERCENT OF VALUE IS 100.00

PAGE 83
 VALUATION DATE-JUL 01, 2018
 TAXABLE STATUS DATE-MAR 01, 2019

TAX MAP PARCEL NUMBER	PROPERTY LOCATION & CLASS	ASSESSMENT	EXEMPTION CODE	COUNTY	TOWN	TAX AMOUNT
CURRENT OWNERS NAME	SCHOOL DISTRICT	LAND	TAX DESCRIPTION			
CURRENT OWNERS ADDRESS	PARCEL SIZE/GRID COORD	TOTAL	SPECIAL DISTRICTS			
86.33-2-50	704 West St 210 1 Family Res		VET COM CT 41131	86.33-2-50		BILL600327
James Evelyn M	Carthage 226001	14,800	VET DIS CT 41141		10,000	
James Robert T IV	FRNT 66.00 DPTH 120.00	129,000	County Inside		69,000	509.83
704 West St	BANK 100		Town Wide		99,000	272.25
Carthage, NY 13619	EAST-1077884 NRTH-1451957		FD602 Carth/Wilna FD		129,000 TO	355.11
	DEED BOOK 2018 PG-18334		HD601 Carthage Cons Health		129,000 TO	12.98
	FULL MARKET VALUE	129,000	Installment Fee			34.51
			TOTAL TAX ---			1,150.17**
			DATE #1 01/31/20 DATE #2 03/31/20 DATE #3 05/29/20			
			AMT DUE 417.90 AMT DUE 383.39 AMT DUE 383.39			
86.33-2-51	213 S Clinton St 210 1 Family Res		County Inside	86.33-2-51		BILL600328
Cleary Amy E	Carthage 226001	15,200	Town Wide		141,000	1,041.83
213 S Clinton St	FRNT 60.00 DPTH 135.00	141,000	FD602 Carth/Wilna FD		141,000 TO	387.75
Carthage, NY 13619	BANK 100		HD601 Carthage Cons Health		141,000 TO	388.14
	EAST-1077973 NRTH-1451917		Installment Fee			14.19
	DEED BOOK 1131 PG-00262					54.96
	FULL MARKET VALUE	141,000				
			TOTAL TAX ---			1,831.91**
			DATE #1 01/31/20 DATE #2 03/31/20 DATE #3 05/29/20			
			AMT DUE 665.61 AMT DUE 610.63 AMT DUE 610.63			
86.33-2-52	217 S Clinton St 210 1 Family Res		VET WAR CT 41121	86.33-2-52		BILL600329
McMahon Michael G	Carthage 226001	13,800	County Inside		12,000	646.53
McMahon Matthew J	Mcmahon G & M Lf Us	99,500	Town Wide		87,500	257.12
c/o Mary McMahon	FRNT 50.00 DPTH 132.00		FD602 Carth/Wilna FD		93,500 TO	273.90
217 S Clinton St	EAST-1078019 NRTH-1451893		HD601 Carthage Cons Health		99,500 TO	10.01
Carthage, NY 13619	FULL MARKET VALUE	99,500	Installment Fee			35.63
			TOTAL TAX ---			1,187.56**
			DATE #1 01/31/20 DATE #2 03/31/20 DATE #3 05/29/20			
			AMT DUE 431.49 AMT DUE 395.85 AMT DUE 395.85			
86.33-2-53	219 S Clinton St 220 2 Family Res		County Inside	86.33-2-53		BILL600330
Nettles Michelle C	Carthage 226001	13,800	Town Wide		119,000	879.27
219 S Clinton St	FRNT 50.00 DPTH 132.00	119,000	FD602 Carth/Wilna FD		119,000 TO	327.25
Carthage, NY 13619	BANK 100		HD601 Carthage Cons Health		119,000 TO	327.58
	EAST-1078059 NRTH-1451864		Installment Fee			11.97
	DEED BOOK 2017 PG-10975					46.38
	FULL MARKET VALUE	119,000				
			TOTAL TAX ---			1,546.07**
			DATE #1 01/31/20 DATE #2 03/31/20 DATE #3 05/29/20			
			AMT DUE 561.75 AMT DUE 515.35 AMT DUE 515.35			

STATE OF NEW YORK
COUNTY - Jefferson
TOWN - Wilna
VILLAGE - Carthage
SWIS - 226001

2020 TOWN TAX ROLL
TAXABLE SECTION OF THE ROLL - 1
TAX MAP NUMBER SEQUENCE
UNIFORM PERCENT OF VALUE IS 100.00

PAGE 84
VALUATION DATE-JUL 01, 2018
TAXABLE STATUS DATE-MAR 01, 2019

TAX MAP PARCEL NUMBER	PROPERTY LOCATION & CLASS	ASSESSMENT	EXEMPTION CODE	COUNTY	TOWN	TAX AMOUNT
CURRENT OWNERS NAME	SCHOOL DISTRICT	LAND	TAX DESCRIPTION			
CURRENT OWNERS ADDRESS	PARCEL SIZE/GRID COORD	TOTAL	SPECIAL DISTRICTS			
***** 86.33-2-54 *****						
86.33-2-54	225 S Clinton St					BILL600331
Myers Jason M	210 1 Family Res		County Inside	99,500		735.19
225 S Clinton St	Carthage 226001	13,800	Town Wide	99,500		273.62
Carthage, NY 13619	FRNT 50.00 DPTH 132.00	99,500	FD602 Carth/Wilna FD	99,500	TO	273.90
	BANK 822		HD601 Carthage Cons Health	99,500	TO	10.01
	EAST-1078098 NRTH-1451832		Installment Fee			38.78
	DEED BOOK 2012 PG-14072					
	FULL MARKET VALUE	99,500				
TOTAL TAX ---						1,292.72**
	DATE #1	01/31/20	DATE #2	03/31/20	DATE #3	05/29/20
	AMT DUE	469.70	AMT DUE	430.90	AMT DUE	430.90
***** 86.33-2-55 *****						
86.33-2-55	229 S Clinton St					BILL600332
Molnar Trustee Frank D	210 1 Family Res		County Inside	89,000		657.61
34298 Pleasant Lake Dr	Carthage 226001	25,300	Town Wide	89,000		244.75
Carthage, NY 13619	Molnar Edward P&Marion-LF	89,000	FD602 Carth/Wilna FD	89,000	TO	245.00
	FRNT 132.00 DPTH 165.00		HD601 Carthage Cons Health	89,000	TO	8.95
	EAST-1078181 NRTH-1451789		Installment Fee			34.69
	DEED BOOK 2013 PG-17486					
	FULL MARKET VALUE	89,000				
TOTAL TAX ---						1,156.31**
	DATE #1	01/31/20	DATE #2	03/31/20	DATE #3	05/29/20
	AMT DUE	420.14	AMT DUE	385.43	AMT DUE	385.43
***** 86.33-2-56 *****						
86.33-2-56	302 S Washington St					BILL600333
Jones Mark	210 1 Family Res		County Inside	132,000		975.33
6889 Saddle Run Way	Carthage 226001	17,100	Town Wide	132,000		363.00
Gainesville, VA 20155	FRNT 66.00 DPTH 165.00	132,000	FD602 Carth/Wilna FD	132,000	TO	363.37
	EAST-1078309 NRTH-1451901		HD601 Carthage Cons Health	132,000	TO	13.28
	DEED BOOK 2012 PG-3648		Installment Fee			51.45
	FULL MARKET VALUE	132,000				
TOTAL TAX ---						1,714.98**
	DATE #1	01/31/20	DATE #2	03/31/20	DATE #3	05/29/20
	AMT DUE	623.11	AMT DUE	571.66	AMT DUE	571.66
***** 86.33-2-57 *****						
86.33-2-57	230 S Washington St					BILL600334
Martin Wood Melissa Sue	210 1 Family Res		County Inside	104,900		775.09
230 S Washington St	Carthage 226001	17,100	Town Wide	104,900		288.47
Carthage, NY 13619	FRNT 66.00 DPTH 165.00	104,900	FD602 Carth/Wilna FD	104,900	TO	288.77
	EAST-1078256 NRTH-1451942		HD601 Carthage Cons Health	104,900	TO	10.55
	DEED BOOK 2018 PG-11054		Installment Fee			40.89
	FULL MARKET VALUE	104,900				
TOTAL TAX ---						1,362.88**
	DATE #1	01/31/20	DATE #2	03/31/20	DATE #3	05/29/20
	AMT DUE	495.19	AMT DUE	454.29	AMT DUE	454.29

STATE OF NEW YORK
COUNTY - Jefferson
TOWN - Wilna
VILLAGE - Carthage
SWIS - 226001

2020 TOWN TAX ROLL
TAXABLE SECTION OF THE ROLL - 1
TAX MAP NUMBER SEQUENCE
UNIFORM PERCENT OF VALUE IS 100.00

PAGE 85
VALUATION DATE-JUL 01, 2018
TAXABLE STATUS DATE-MAR 01, 2019

TAX MAP PARCEL NUMBER	PROPERTY LOCATION & CLASS	ASSESSMENT	EXEMPTION CODE	COUNTY	TOWN	TAX AMOUNT
CURRENT OWNERS NAME	SCHOOL DISTRICT	LAND	TAX DESCRIPTION			
CURRENT OWNERS ADDRESS	PARCEL SIZE/GRID COORD	TOTAL	SPECIAL DISTRICTS			
***** 86.33-2-58 *****						
224 S Washington St						BILL600335
86.33-2-58	210 1 Family Res		County Inside	139,000		1,027.05
Rockwood Wesley S	Carthage 226001	31,000	Town Wide	139,000		382.25
Rockwood Judy S	FRNT 165.00 DPTH 198.00	139,000	FD602 Carth/Wilna FD	139,000	TO	382.64
224 S Washington St	EAST-1078154 NRTH-1452000		HD601 Carthage Cons Health	139,000	TO	13.99
Carthage, NY 13619	FULL MARKET VALUE	139,000	Installment Fee			54.18
TOTAL TAX ---						1,805.93**
DATE #1	01/31/20	DATE #2	03/31/20	DATE #3	05/29/20	
AMT DUE	656.17	AMT DUE	601.97	AMT DUE	601.97	
***** 86.33-2-59 *****						
221 S Washington St						BILL600336
86.33-2-59	210 1 Family Res		County Inside	109,900		812.04
Bush Amanda A	Carthage 226001	16,000	Town Wide	109,900		302.22
221 S Washington St	ACRES 0.81 BANK 810	109,900	FD602 Carth/Wilna FD	109,900	TO	302.53
Carthage, NY 13619	EAST-1078409 NRTH-1452309		HD601 Carthage Cons Health	109,900	TO	11.06
	DEED BOOK 2018 PG-10290		Installment Fee			42.84
	FULL MARKET VALUE	109,900				
TOTAL TAX ---						1,427.85**
DATE #1	01/31/20	DATE #2	03/31/20	DATE #3	05/29/20	
AMT DUE	518.79	AMT DUE	475.95	AMT DUE	475.95	
***** 86.33-2-60 *****						
223 S Washington St						BILL600337
86.33-2-60	210 1 Family Res		County Inside	95,900		708.59
Lacomb Kevin Jr	Carthage 226001	11,600	Town Wide	95,900		263.72
223 S Washington St	FRNT 40.00 DPTH 125.00	95,900	School Relevy			823.80
Carthage, NY 13619	BANK 810		Village Relevy			894.16
	EAST-1078328 NRTH-1452154		FD602 Carth/Wilna FD	95,900	TO	263.99
	DEED BOOK 2008 PG-11116		HD601 Carthage Cons Health	95,900	TO	9.65
	FULL MARKET VALUE	95,900	Installment Fee			88.92
TOTAL TAX ---						2,963.91**
DATE #1	01/31/20	DATE #2	03/31/20	DATE #3	05/29/20	
AMT DUE	1,076.89	AMT DUE	987.97	AMT DUE	987.97	
***** 86.33-2-61 *****						
231 S Washington St						BILL600338
86.33-2-61	210 1 Family Res		VET WAR C 41122	12,000	0	
Melby Jason J	Carthage 226001	14,600	VET WAR C 41122	12,000	0	
Melby Ellyn L	ACRES 0.72 BANK 810	94,500	VET WAR T 41123	0	6,000	
231 S Washington St	EAST-1078489 NRTH-1452251		VET WAR T 41123	0	6,000	
Carthage, NY 13619	DEED BOOK 2008 PG-9203		County Inside	70,500		520.91
	FULL MARKET VALUE	94,500	Town Wide	82,500		226.87
			FD602 Carth/Wilna FD	94,500	TO	260.14
			HD601 Carthage Cons Health	94,500	TO	9.51
			Installment Fee			30.52
TOTAL TAX ---						1,017.43**
DATE #1	01/31/20	DATE #2	03/31/20	DATE #3	05/29/20	
AMT DUE	369.67	AMT DUE	339.14	AMT DUE	339.14	

STATE OF NEW YORK
COUNTY - Jefferson
TOWN - Wilna
VILLAGE - Carthage
SWIS - 226001

2 0 2 0 T O W N T A X R O L L
T A X A B L E SECTION OF THE ROLL - 1
TAX MAP NUMBER SEQUENCE
UNIFORM PERCENT OF VALUE IS 100.00

PAGE 86
VALUATION DATE-JUL 01, 2018
TAXABLE STATUS DATE-MAR 01, 2019

TAX MAP PARCEL NUMBER	PROPERTY LOCATION & CLASS	ASSESSMENT	EXEMPTION CODE	COUNTY	TOWN	TAX AMOUNT	
CURRENT OWNERS NAME	SCHOOL DISTRICT	LAND	TAX DESCRIPTION				
CURRENT OWNERS ADDRESS	PARCEL SIZE/GRID COORD	TOTAL	SPECIAL DISTRICTS				
***** 86.33-2-62 *****							
86.33-2-62	S Washington St					BILL600339	
Melby Jason J	311 Res vac land		County Inside	1,100		8.13	
Melby Ellyn L	Carthage 226001	1,100	Town Wide	1,100		3.02	
231 S Washington St	FRNT 42.00 DPTH 125.00	1,100	School Relevy			9.44	
Carthage, NY 13619	EAST-1078360 NRTH-1452129		Village Relevy			9.45	
	DEED BOOK 2008 PG-9203		FD602 Carth/Wilna FD	1,100 TO		3.03	
	FULL MARKET VALUE	1,100	HD601 Carthage Cons Health	1,100 TO		.11	
			Installment Fee			1.00	
			TOTAL TAX ---			33.18**	
		DATE #1	01/31/20	DATE #2	03/31/20	DATE #3	05/29/20
		AMT DUE	12.06	AMT DUE	11.06	AMT DUE	11.06
***** 86.33-2-64.1 *****							
86.33-2-64.1	309 S Washington St					BILL600340	
Freeman Rodney B	210 1 Family Res		VET COM CT 41131	20,000	10,000		
Freeman Paul S	Carthage 226001	24,000	VET DIS CT 41141	40,000	20,000		
Fort Sam Houston	ACRES 1.01 BANK 550	121,000	County Inside	61,000		450.72	
2108 9th St Ste 100	EAST-1078585 NRTH-1452146		Town Wide	91,000		250.25	
San Antonio, TX 78234	DEED BOOK 2005 PG-12384		FD602 Carth/Wilna FD	121,000 TO		333.09	
	FULL MARKET VALUE	121,000	HD601 Carthage Cons Health	121,000 TO		12.17	
			Installment Fee			31.39	
			TOTAL TAX ---			1,046.23**	
		DATE #1	01/31/20	DATE #2	03/31/20	DATE #3	05/29/20
		AMT DUE	380.14	AMT DUE	348.74	AMT DUE	348.74
***** 86.33-2-65 *****							
86.33-2-65	313 S Washington St					BILL600341	
Ludwikowski Anthony A	210 1 Family Res		County Inside	91,900		679.04	
313 S Washington St	Carthage 226001	13,700	Town Wide	91,900		252.72	
Carthage, NY 13619	FRNT 52.00 DPTH 125.00	91,900	FD602 Carth/Wilna FD	91,900 TO		252.98	
	BANK 810		HD601 Carthage Cons Health	91,900 TO		9.25	
	EAST-1078552 NRTH-1451980		Installment Fee			35.82	
	DEED BOOK 2008 PG-3269						
	FULL MARKET VALUE	91,900					
			TOTAL TAX ---			1,193.99**	
		DATE #1	01/31/20	DATE #2	03/31/20	DATE #3	05/29/20
		AMT DUE	433.83	AMT DUE	397.99	AMT DUE	397.99
***** 86.33-2-66 *****							
86.33-2-66	317 S Washington St					BILL600342	
Benson Scott L	210 1 Family Res		County Inside	109,000		805.39	
Benson Tara L	Carthage 226001	13,700	Town Wide	109,000		299.75	
317 S Washington St	FRNT 52.00 DPTH 125.00	109,000	School Relevy			694.04	
Carthage, NY 13619	EAST-1078594 NRTH-1451948		Village Relevy			1,020.53	
	DEED BOOK 2012 PG-2529		FD602 Carth/Wilna FD	109,000 TO		300.05	
	FULL MARKET VALUE	109,000	HD601 Carthage Cons Health	109,000 TO		10.97	
			Installment Fee			93.92	
			TOTAL TAX ---			3,130.73**	
		DATE #1	01/31/20	DATE #2	03/31/20	DATE #3	05/29/20
		AMT DUE	1,137.51	AMT DUE	1,043.57	AMT DUE	1,043.57

STATE OF NEW YORK
 COUNTY - Jefferson
 TOWN - Wilna
 VILLAGE - Carthage
 SWIS - 226001

2 0 2 0 T O W N T A X R O L L
 T A X A B L E SECTION OF THE ROLL - 1
 TAX MAP NUMBER SEQUENCE
 UNIFORM PERCENT OF VALUE IS 100.00

PAGE 87
 VALUATION DATE-JUL 01, 2018
 TAXABLE STATUS DATE-MAR 01, 2019

TAX MAP PARCEL NUMBER	PROPERTY LOCATION & CLASS	ASSESSMENT	EXEMPTION CODE	COUNTY	TOWN	TAX AMOUNT
CURRENT OWNERS NAME	SCHOOL DISTRICT	LAND	TAX DESCRIPTION			
CURRENT OWNERS ADDRESS	PARCEL SIZE/GRID COORD	TOTAL	SPECIAL DISTRICTS			
86.33-2-67.1	327 S Washington St 330 Vacant comm			86.33-2-67.1		BILL600343
Carthage Apartments Co #II	Carthage 226001	21,200	County Inside			156.64
c/o David Bacon	ACRES 1.49	21,200	Town Wide			58.30
347 W Lake Rd	EAST-1078952 NRTH-1451860		FD602 Carth/Wilna FD		TO	58.36
DeRuyter, NY 13052	FULL MARKET VALUE	21,200	HD601 Carthage Cons Health		TO	2.13
			Installment Fee			8.26
			TOTAL TAX ---			275.43**
			DATE #1 01/31/20	DATE #2 03/31/20	DATE #3 05/29/20	
			AMT DUE 100.07	AMT DUE 91.81	AMT DUE 91.81	
***** 86.33-2-67.2 *****						
86.33-2-67.2	321 S Washington St 210 1 Family Res			86.33-2-67.2		BILL600344
Latham Phyllis	Carthage 226001	16,100	VET COM CT 41131		10,000	
c/o Thomas P. Latham	FRNT 76.00 DPTH 125.00	72,000	County Inside			399.00
321 S Washington St	EAST-1078645 NRTH-1451908		Town Wide			170.50
Carthage, NY 13619	FULL MARKET VALUE	72,000	FD602 Carth/Wilna FD		TO	198.20
			HD601 Carthage Cons Health		TO	7.24
			Installment Fee			23.25
			TOTAL TAX ---			774.94**
			DATE #1 01/31/20	DATE #2 03/31/20	DATE #3 05/29/20	
			AMT DUE 281.57	AMT DUE 258.31	AMT DUE 258.31	
***** 86.33-2-67.3 *****						
86.33-2-67.3	323 S Washington St 411 Apartment			86.33-2-67.3		BILL600345
Carthage Apartments Co #I	Carthage 226001	96,000	County Inside			4,204.26
Two Plus Four Management	515 Housing	569,000	Town Wide			1,564.75
6737 Myers Rd	ACRES 2.77		FD602 Carth/Wilna FD		TO	1,566.34
East Syracuse, NY 13057	EAST-1078787 NRTH-1452022		HD601 Carthage Cons Health		TO	57.25
	FULL MARKET VALUE	569,000	Installment Fee			221.78
			TOTAL TAX ---			7,392.60**
			DATE #1 01/31/20	DATE #2 03/31/20	DATE #3 05/29/20	
			AMT DUE 2,685.98	AMT DUE 2,464.20	AMT DUE 2,464.20	
***** 86.33-2-68 *****						
86.33-2-68	S Washington St 311 Res vac land			86.33-2-68		BILL600346
Melby Jason J	Carthage 226001	1,500	County Inside			11.08
Melby Ellyn L	FRNT 50.00 DPTH 424.00	1,500	Town Wide			4.12
231 S Washington St	EAST-1078525 NRTH-1452193		School Relevy			12.89
Carthage, NY 13619	DEED BOOK 2008 PG-9203		Village Relevy			12.89
	FULL MARKET VALUE	1,500	FD602 Carth/Wilna FD		TO	4.13
			HD601 Carthage Cons Health		TO	.15
			Installment Fee			1.36
			TOTAL TAX ---			45.26**
			DATE #1 01/31/20	DATE #2 03/31/20	DATE #3 05/29/20	
			AMT DUE 16.46	AMT DUE 15.08	AMT DUE 15.08	

STATE OF NEW YORK
 COUNTY - Jefferson
 TOWN - Wilna
 VILLAGE - Carthage
 SWIS - 226001

2 0 2 0 T O W N T A X R O L L
 T A X A B L E SECTION OF THE ROLL - 1
 TAX MAP NUMBER SEQUENCE
 UNIFORM PERCENT OF VALUE IS 100.00

PAGE 88
 VALUATION DATE-JUL 01, 2018
 TAXABLE STATUS DATE-MAR 01, 2019

TAX MAP PARCEL NUMBER	PROPERTY LOCATION & CLASS	ASSESSMENT	EXEMPTION CODE	COUNTY	TOWN	TAX AMOUNT
CURRENT OWNERS NAME	SCHOOL DISTRICT	LAND	TAX DESCRIPTION			
CURRENT OWNERS ADDRESS	PARCEL SIZE/GRID COORD	TOTAL	SPECIAL DISTRICTS			
86.33-3-1	752 Fulton St			86.33-3-1		BILL600347
Scott Jerry L	210 1 Family Res		VET WAR CT 41121			12,000 6,000
Scott Julie J	Carthage 226001	12,100	VET COM CT 41131			20,000 10,000
752 Fulton St	Brownell #7	117,000	VET DIS CT 41141			29,250 20,000
Carthage, NY 13619	ACRES 0.17		County Inside			55,750 411.93
	EAST-1077107 NRTH-1453310		Town Wide			81,000 222.75
	DEED BOOK 1795 PG-186		FD602 Carth/Wilna FD			117,000 TO 322.08
	FULL MARKET VALUE	117,000	HD601 Carthage Cons Health			117,000 TO 11.77
			Installment Fee			29.06
			TOTAL TAX ---			968.53**
			DATE #1 01/31/20 DATE #2 03/31/20 DATE #3 05/29/20			
			AMT DUE 351.91 AMT DUE 322.84 AMT DUE 322.84			
86.33-3-2	217 N Washington St			86.33-3-2		BILL600348
Haverstock Laban	210 1 Family Res		County Inside			114,900 848.98
Haverstock Jean	Carthage 226001	13,200	Town Wide			114,900 315.97
213 N Washington St	Brownell #15	114,900	FD602 Carth/Wilna FD			114,900 TO 316.30
Carthage, NY 13619	FRNT 70.00 DPTH 145.00		HD601 Carthage Cons Health			114,900 TO 11.56
	EAST-1077175 NRTH-1453167		Installment Fee			44.78
	DEED BOOK 1288 PG-320					
	FULL MARKET VALUE	114,900				
			TOTAL TAX ---			1,492.81**
			DATE #1 01/31/20 DATE #2 03/31/20 DATE #3 05/29/20			
			AMT DUE 542.39 AMT DUE 497.60 AMT DUE 497.60			
86.33-3-3	213 N Washington St			86.33-3-3		BILL600349
Haverstock Laban	210 1 Family Res		VET WAR CT 41121			12,000 6,000
Haverstock Jean C	Carthage 226001	12,400	County Inside			105,900 782.48
213 N Washington St	Brownell #14	117,900	Town Wide			111,900 307.72
Carthage, NY 13619	FRNT 55.00 DPTH 142.00		FD602 Carth/Wilna FD			117,900 TO 324.55
	EAST-1077219 NRTH-1453122		HD601 Carthage Cons Health			117,900 TO 11.86
	FULL MARKET VALUE	117,900	Installment Fee			42.80
			TOTAL TAX ---			1,426.61**
			DATE #1 01/31/20 DATE #2 03/31/20 DATE #3 05/29/20			
			AMT DUE 518.35 AMT DUE 475.53 AMT DUE 475.53			
86.33-3-4	209 N Washington St			86.33-3-4		BILL600350
Velazquez Andrea	210 1 Family Res		VET COM CT 41131			20,000 10,000
6480A Smallwood Ct	Carthage 226001	12,700	VET DIS CT 41141			40,000 20,000
Fort Drum, NY 13603	Brownell #13	124,000	County Inside			64,000 472.89
	FRNT 55.00 DPTH 140.00		Town Wide			94,000 258.50
	BANK 822		FD602 Carth/Wilna FD			124,000 TO 341.35
	EAST-1077257 NRTH-1453083		HD601 Carthage Cons Health			124,000 TO 12.48
	DEED BOOK 2013 PG-19331		Installment Fee			32.56
	FULL MARKET VALUE	124,000				
			TOTAL TAX ---			1,085.22**
			DATE #1 01/31/20 DATE #2 03/31/20 DATE #3 05/29/20			
			AMT DUE 394.30 AMT DUE 361.74 AMT DUE 361.74			

STATE OF NEW YORK
 COUNTY - Jefferson
 TOWN - Wilna
 VILLAGE - Carthage
 SWIS - 226001

2 0 2 0 T O W N T A X R O L L
 T A X A B L E SECTION OF THE ROLL - 1
 TAX MAP NUMBER SEQUENCE
 UNIFORM PERCENT OF VALUE IS 100.00

PAGE 89
 VALUATION DATE-JUL 01, 2018
 TAXABLE STATUS DATE-MAR 01, 2019

TAX MAP PARCEL NUMBER	PROPERTY LOCATION & CLASS	ASSESSMENT	EXEMPTION CODE	COUNTY	TOWN	TAX AMOUNT
CURRENT OWNERS NAME	SCHOOL DISTRICT	LAND	TAX DESCRIPTION			
CURRENT OWNERS ADDRESS	PARCEL SIZE/GRID COORD	TOTAL	SPECIAL DISTRICTS			
86.33-3-5	205 N Washington St 210 1 Family Res Carthage 226001	12,300	County Inside	86.33-3-5		BILL600351 922.87
Latremore Donald A			Town Wide			343.47
Latremore Kathleen E	0	124,900	FD602 Carth/Wilna FD		TO	343.82
205 N Washington St	FRNT 55.00 DPTH 139.00		HD601 Carthage Cons Health		TO	12.57
Carthage, NY 13619	EAST-1077295 NRTH-1453043		Installment Fee			48.68
	FULL MARKET VALUE	124,900				
TOTAL TAX ---						1,622.73**
	DATE #1	01/31/20	DATE #2	03/31/20	DATE #3	05/29/20
	AMT DUE	589.59	AMT DUE	540.91	AMT DUE	540.91
86.33-3-6	201 N Washington St 210 1 Family Res Carthage 226001	3,900	County Inside	86.33-3-6		BILL600352 605.89
Sparacino Christopher J			Town Wide			225.50
Hickey Natalie A	Elmvale	82,000	FD602 Carth/Wilna FD		TO	225.73
18289 NYS Rte 3	FRNT 36.00 DPTH 103.00		HD601 Carthage Cons Health		TO	8.25
Watertown, NY 13601	BANK 100		Installment Fee			31.96
	EAST-1077339 NRTH-1453022					
PRIOR OWNER ON 3/01/2019	DEED BOOK 2014 PG-5791					
Sparacino Christopher J	FULL MARKET VALUE	82,000				
TOTAL TAX ---						1,065.37**
	DATE #1	01/31/20	DATE #2	03/31/20	DATE #3	05/29/20
	AMT DUE	387.09	AMT DUE	355.12	AMT DUE	355.12
86.33-3-7	139 N Washington St 220 2 Family Res Carthage 226001	7,000	County Inside	86.33-3-7		BILL600353 916.22
Kocsi Ronald J			Town Wide			341.00
Kocsi Geraldine L	Elmvale P/o 18	124,000	School Relevy			1,065.19
75 Woody Ln	FRNT 42.00 DPTH 74.00		FD602 Carth/Wilna FD		TO	341.35
Oakdale, NY 11769	EAST-1077398 NRTH-1452980		HD601 Carthage Cons Health		TO	12.48
	DEED BOOK 2003 PG-21175		Installment Fee			80.29
	FULL MARKET VALUE	124,000				
TOTAL TAX ---						2,676.24**
	DATE #1	01/31/20	DATE #2	03/31/20	DATE #3	05/29/20
	AMT DUE	972.37	AMT DUE	892.08	AMT DUE	892.08
86.33-3-8	135 N Washington St 210 1 Family Res Carthage 226001	10,000	County Inside	86.33-3-8		BILL600354 879.27
Stenstrom Carol Anne			Town Wide			327.25
135 N Washington St	Elmvale	119,000	School Relevy			1,022.22
Carthage, NY 13619	FRNT 45.00 DPTH 119.00		Village Relevy			1,100.48
	EAST-1077418 NRTH-1452929		FD602 Carth/Wilna FD		TO	327.58
	DEED BOOK 2014 PG-284		HD601 Carthage Cons Health		TO	11.97
	FULL MARKET VALUE	119,000	Installment Fee			110.06
TOTAL TAX ---						3,668.77**
	DATE #1	01/31/20	DATE #2	03/31/20	DATE #3	05/29/20
	AMT DUE	1,332.99	AMT DUE	1,222.92	AMT DUE	1,222.92

STATE OF NEW YORK
COUNTY - Jefferson
TOWN - Wilna
VILLAGE - Carthage
SWIS - 226001

2 0 2 0 T O W N T A X R O L L
T A X A B L E SECTION OF THE ROLL - 1
TAX MAP NUMBER SEQUENCE
UNIFORM PERCENT OF VALUE IS 100.00

PAGE 90
VALUATION DATE-JUL 01, 2018
TAXABLE STATUS DATE-MAR 01, 2019

TAX MAP PARCEL NUMBER	PROPERTY LOCATION & CLASS	ASSESSMENT	EXEMPTION CODE	COUNTY	TOWN	TAX AMOUNT
CURRENT OWNERS NAME	SCHOOL DISTRICT	LAND	TAX DESCRIPTION			
CURRENT OWNERS ADDRESS	PARCEL SIZE/GRID COORD	TOTAL	SPECIAL DISTRICTS			
***** 86.33-3-9 *****						
86.33-3-9	131 N Washington St					BILL600355
Rufli Jacob W	210 1 Family Res		VET COM CT 41131	20,000	10,000	
Rufli Hannah	Carthage 226001	14,100	County Inside	124,500		919.91
131 N Washington St	FRNT 56.00 DPTH 270.00	144,500	Town Wide	134,500		369.87
Carthage, NY 13619	BANK 822		FD602 Carth/Wilna FD	144,500 TO		397.78
	EAST-1077408 NRTH-1452830		HD601 Carthage Cons Health	144,500 TO		14.54
	DEED BOOK 2018 PG-10938		Installment Fee			51.06
	FULL MARKET VALUE	144,500				
			TOTAL TAX ---			1,702.10**
			DATE #1 01/31/20	DATE #2 03/31/20	DATE #3 05/29/20	
			AMT DUE 618.44	AMT DUE 567.36	AMT DUE 567.36	
***** 86.33-3-10 *****						
86.33-3-10	125 N Washington St					BILL600356
Abbass Julie A	210 1 Family Res		VET WAR C 41122	12,000	0	
125 N Washington St	Carthage 226001	16,300	VET WAR T 41123	0	6,000	
Carthage, NY 13619	FRNT 97.00 DPTH 297.00	159,900	County Inside	147,900		1,092.81
	EAST-1077455 NRTH-1452763		Town Wide	153,900		423.22
	DEED BOOK 2016 PG-16440		FD602 Carth/Wilna FD	159,900 TO		440.17
	FULL MARKET VALUE	159,900	HD601 Carthage Cons Health	159,900 TO		16.09
			Installment Fee			59.17
			TOTAL TAX ---			1,972.29**
			DATE #1 01/31/20	DATE #2 03/31/20	DATE #3 05/29/20	
			AMT DUE 716.60	AMT DUE 657.43	AMT DUE 657.43	
***** 86.33-3-11 *****						
86.33-3-11	119 N Washington St					BILL600357
Cokley Erika N	210 1 Family Res		County Inside	128,500		949.47
119 N Washington St	Carthage 226001	13,900	Town Wide	128,500		353.37
Carthage, NY 13619	FRNT 50.00 DPTH 286.00	128,500	FD602 Carth/Wilna FD	128,500 TO		353.73
	BANK 822		HD601 Carthage Cons Health	128,500 TO		12.93
	EAST-1077510 NRTH-1452712		Installment Fee			50.09
	DEED BOOK 2018 PG-1924					
	FULL MARKET VALUE	128,500				
			TOTAL TAX ---			1,669.50**
			DATE #1 01/31/20	DATE #2 03/31/20	DATE #3 05/29/20	
			AMT DUE 606.59	AMT DUE 556.50	AMT DUE 556.50	
***** 86.33-3-12 *****						
86.33-3-12	113 N Washington St					BILL600358
Currie Donald E Jr	210 1 Family Res		County Inside	125,700		928.78
113 N Washington St	Carthage 226001	11,400	Town Wide	125,700		345.67
Carthage, NY 13619	FRNT 92.00 DPTH 70.00	125,700	FD602 Carth/Wilna FD	125,700 TO		346.03
	EAST-1077624 NRTH-1452748		HD601 Carthage Cons Health	125,700 TO		12.65
	DEED BOOK 2017 PG-17839		Installment Fee			48.99
	FULL MARKET VALUE	125,700				
			TOTAL TAX ---			1,633.13**
			DATE #1 01/31/20	DATE #2 03/31/20	DATE #3 05/29/20	
			AMT DUE 593.38	AMT DUE 544.37	AMT DUE 544.37	

STATE OF NEW YORK
COUNTY - Jefferson
TOWN - Wilna
VILLAGE - Carthage
SWIS - 226001

2 0 2 0 T O W N T A X R O L L
T A X A B L E SECTION OF THE ROLL - 1
TAX MAP NUMBER SEQUENCE
UNIFORM PERCENT OF VALUE IS 100.00

PAGE 91
VALUATION DATE-JUL 01, 2018
TAXABLE STATUS DATE-MAR 01, 2019

TAX MAP PARCEL NUMBER	PROPERTY LOCATION & CLASS	ASSESSMENT	EXEMPTION CODE	COUNTY	TOWN	TAX AMOUNT
CURRENT OWNERS NAME	SCHOOL DISTRICT	LAND	TAX DESCRIPTION			
CURRENT OWNERS ADDRESS	PARCEL SIZE/GRID COORD	TOTAL	SPECIAL DISTRICTS			
***** 86.33-3-13 *****						
86.33-3-13	737 State St					BILL600359
Dorries Jeremy D	220 2 Family Res		County Inside	159,900		1,181.48
Olcott Dorries Nicole	Carthage 226001	12,300	Town Wide	159,900		439.72
737 State St	FRNT 66.00 DPTH 128.00	159,900	FD602 Carth/Wilna FD	159,900	TO	440.17
Carthage, NY 13619	BANK 810		HD601 Carthage Cons Health	159,900	TO	16.09
	EAST-1077710 NRTH-1452680		Installment Fee			62.32
	DEED BOOK 2019 PG-14661					
PRIOR OWNER ON 3/01/2019	FULL MARKET VALUE	159,900				
Perrigo Kimberly C						
TOTAL TAX ---						2,077.46**
	DATE #1	01/31/20	DATE #2	03/31/20	DATE #3	05/29/20
	AMT DUE	754.82	AMT DUE	692.48	AMT DUE	692.48
***** 86.33-3-14 *****						
86.33-3-14	733 State St					BILL600360
Sauer Jason	220 2 Family Res		County Inside	128,700		950.95
Babas Tara	Carthage 226001	21,200	Town Wide	128,700		353.92
43850 Co Rte 41	FRNT 67.00 DPTH 218.00	128,700	FD602 Carth/Wilna FD	128,700	TO	354.28
Natural Bridge, NY 13665	EAST-1077635 NRTH-1452656		HD601 Carthage Cons Health	128,700	TO	12.95
	DEED BOOK 2019 PG-1939		Installment Fee			50.16
	FULL MARKET VALUE	128,700				
TOTAL TAX ---						1,672.10**
	DATE #1	01/31/20	DATE #2	03/31/20	DATE #3	05/29/20
	AMT DUE	607.54	AMT DUE	557.36	AMT DUE	557.36
***** 86.33-3-15 *****						
86.33-3-15	731 State St					BILL600361
Otto Matthew	220 2 Family Res		County Inside	144,900		1,070.65
c/o Betsy Mendoza	Carthage 226001	21,100	Town Wide	144,900		398.47
1018 Wren Dr	FRNT 66.00 DPTH 218.00	144,900	FD602 Carth/Wilna FD	144,900	TO	398.88
McKees Rock, PA 15136	BANK 810		HD601 Carthage Cons Health	144,900	TO	14.58
	EAST-1077594 NRTH-1452603		Installment Fee			56.48
	DEED BOOK 2017 PG-10303					
	FULL MARKET VALUE	144,900				
TOTAL TAX ---						1,882.58**
	DATE #1	01/31/20	DATE #2	03/31/20	DATE #3	05/29/20
	AMT DUE	684.02	AMT DUE	627.52	AMT DUE	627.52
***** 86.33-3-16 *****						
86.33-3-16	725 State St					BILL600362
Ross Jeffrey	210 1 Family Res		County Inside	132,000		975.33
Keena Ross Denise	Carthage 226001	22,000	Town Wide	132,000		363.00
876 Scarsdale Rd	FRNT 74.00 DPTH 218.00	132,000	FD602 Carth/Wilna FD	132,000	TO	363.37
Scarsdale, NY 10583	BANK 810		HD601 Carthage Cons Health	132,000	TO	13.28
	EAST-1077551 NRTH-1452548		Installment Fee			51.45
	DEED BOOK 2004 PG-12811					
	FULL MARKET VALUE	132,000				
TOTAL TAX ---						1,714.98**
	DATE #1	01/31/20	DATE #2	03/31/20	DATE #3	05/29/20
	AMT DUE	623.11	AMT DUE	571.66	AMT DUE	571.66

STATE OF NEW YORK
COUNTY - Jefferson
TOWN - Wilna
VILLAGE - Carthage
SWIS - 226001

2020 TOWN TAX ROLL
TAXABLE SECTION OF THE ROLL - 1
TAX MAP NUMBER SEQUENCE
UNIFORM PERCENT OF VALUE IS 100.00

PAGE 92
VALUATION DATE-JUL 01, 2018
TAXABLE STATUS DATE-MAR 01, 2019

TAX MAP PARCEL NUMBER	PROPERTY LOCATION & CLASS	ASSESSMENT	EXEMPTION CODE	COUNTY	TOWN	TAX AMOUNT
CURRENT OWNERS NAME	SCHOOL DISTRICT	LAND	TAX DESCRIPTION	TAXABLE VALUE		
CURRENT OWNERS ADDRESS	PARCEL SIZE/GRID COORD	TOTAL	SPECIAL DISTRICTS			
***** 86.33-3-18 *****						
118 N Clinton St						BILL600363
86.33-3-18	210 1 Family Res		County Inside	111,400		823.12
Brennan Brian	Carthage 226001	7,600	Town Wide	111,400		306.35
Brennan Karen	FRNT 74.00 DPTH 48.00	111,400	FD602 Carth/Wilna FD	111,400	TO	306.66
118 N Clinton St	EAST-1077330 NRTH-1452378		HD601 Carthage Cons Health	111,400	TO	11.21
Carthage, NY 13619	FULL MARKET VALUE	111,400	Installment Fee			43.42
TOTAL TAX ---						1,447.34**
	DATE #1	01/31/20	DATE #2	03/31/20	DATE #3	05/29/20
	AMT DUE	525.88	AMT DUE	482.44	AMT DUE	482.44
***** 86.33-3-19 *****						
122 N Clinton St						BILL600364
86.33-3-19	210 1 Family Res		County Inside	159,900		1,181.48
Millard Joseph W	Carthage 226001	14,300	Town Wide	159,900		439.72
Millard Carolyn M	FRNT 66.00 DPTH 254.00	159,900	FD602 Carth/Wilna FD	159,900	TO	440.17
122 N Clinton St	EAST-1077338 NRTH-1452502		HD601 Carthage Cons Health	159,900	TO	16.09
Carthage, NY 13619	DEED BOOK 2007 PG-3073		Installment Fee			62.32
FULL MARKET VALUE						159,900
TOTAL TAX ---						2,077.46**
	DATE #1	01/31/20	DATE #2	03/31/20	DATE #3	05/29/20
	AMT DUE	754.82	AMT DUE	692.48	AMT DUE	692.48
***** 86.33-3-20 *****						
126 N Clinton St						BILL600365
86.33-3-20	220 2 Family Res		VET COM CT 41131	20,000	10,000	
Newton Robert J III	Carthage 226001	14,100	VET DIS CT 41141	35,970	20,000	
Newton Mary	FRNT 60.00 DPTH 253.00	119,900	County Inside	63,930		472.37
126 N Clinton St	EAST-1077288 NRTH-1452541		Town Wide	89,900		247.22
Carthage, NY 13619	DEED BOOK 1757 PG-58		FD602 Carth/Wilna FD	119,900	TO	330.06
FULL MARKET VALUE						119,900
Installment Fee						31.85
TOTAL TAX ---						1,061.71**
	DATE #1	01/31/20	DATE #2	03/31/20	DATE #3	05/29/20
	AMT DUE	385.76	AMT DUE	353.90	AMT DUE	353.90
***** 86.33-3-21.2 *****						
132 N Clinton St						BILL600366
86.33-3-21.2	210 1 Family Res		County Inside	134,900		996.76
Neill William Scott	Carthage 226001	13,400	Town Wide	134,900		370.97
Neill Andrea Lyn	FRNT 64.00 DPTH 251.00	134,900	FD602 Carth/Wilna FD	134,900	TO	371.35
132 N Clinton St	BANK 810		HD601 Carthage Cons Health	134,900	TO	13.57
Carthage, NY 13619	EAST-1077232 NRTH-1452585		Installment Fee			52.58
DEED BOOK 2008 PG-17720						
FULL MARKET VALUE						134,900
TOTAL TAX ---						1,752.65**
	DATE #1	01/31/20	DATE #2	03/31/20	DATE #3	05/29/20
	AMT DUE	636.81	AMT DUE	584.21	AMT DUE	584.21

STATE OF NEW YORK
COUNTY - Jefferson
TOWN - Wilna
VILLAGE - Carthage
SWIS - 226001

2 0 2 0 T O W N T A X R O L L
T A X A B L E SECTION OF THE ROLL - 1
TAX MAP NUMBER SEQUENCE
UNIFORM PERCENT OF VALUE IS 100.00

PAGE 93
VALUATION DATE-JUL 01, 2018
TAXABLE STATUS DATE-MAR 01, 2019

TAX MAP PARCEL NUMBER	PROPERTY LOCATION & CLASS	ASSESSMENT	EXEMPTION CODE	COUNTY	TOWN	TAX AMOUNT
CURRENT OWNERS NAME	SCHOOL DISTRICT	LAND	TAX DESCRIPTION			
CURRENT OWNERS ADDRESS	PARCEL SIZE/GRID COORD	TOTAL	SPECIAL DISTRICTS			
***** 86.33-3-22 *****						
136 N Clinton St						BILL600367
86.33-3-22	220 2 Family Res		County Inside	84,000		620.66
Baker Chris D	Carthage 226001	9,200	Town Wide	84,000		231.00
Baker Kerrie J	FRNT 44.00 DPTH 108.00	84,000	FD602 Carth/Wilna FD	84,000	TO	231.23
9556 East Rd	EAST-1077152 NRTH-1452554		HD601 Carthage Cons Health	84,000	TO	8.45
Lowville, NY 13367	DEED BOOK 2009 PG-16638		Installment Fee			32.74
	FULL MARKET VALUE	84,000				
TOTAL TAX ---						1,091.34**
	DATE #1	01/31/20	DATE #2	03/31/20	DATE #3	05/29/20
	AMT DUE	396.52	AMT DUE	363.78	AMT DUE	363.78
***** 86.33-3-23 *****						
140 N Clinton St						BILL600368
86.33-3-23	210 1 Family Res		County Inside	102,000		753.66
Reedy Jason L	Carthage 226001	8,700	Town Wide	102,000		280.50
140 N Clinton St	Elmvale	102,000	FD602 Carth/Wilna FD	102,000	TO	280.78
Carthage, NY 13619	FRNT 42.00 DPTH 105.00		HD601 Carthage Cons Health	102,000	TO	10.26
	BANK 822		Installment Fee			39.76
	EAST-1077116 NRTH-1452577					
	DEED BOOK 2012 PG-1032					
	FULL MARKET VALUE	102,000				
TOTAL TAX ---						1,325.20**
	DATE #1	01/31/20	DATE #2	03/31/20	DATE #3	05/29/20
	AMT DUE	481.50	AMT DUE	441.73	AMT DUE	441.73
***** 86.33-3-24 *****						
146 N Clinton St						BILL600369
86.33-3-24	210 1 Family Res		VET WAR C 41122	12,000	0	
Workman Ronald K	Carthage 226001	8,000	VET WAR T 41123	0	6,000	
Workman Carol A	Pt Elmvle Add 2&3	91,000	County Inside	79,000		583.72
146 N Clinton St	FRNT 68.00 DPTH 57.00		Town Wide	85,000		233.75
Carthage, NY 13619	EAST-1077058 NRTH-1452596		FD602 Carth/Wilna FD	91,000	TO	250.50
	FULL MARKET VALUE	91,000	HD601 Carthage Cons Health	91,000	TO	9.16
			Installment Fee			32.31
TOTAL TAX ---						1,077.13**
	DATE #1	01/31/20	DATE #2	03/31/20	DATE #3	05/29/20
	AMT DUE	391.36	AMT DUE	359.04	AMT DUE	359.04
***** 86.33-3-25 *****						
706 Elm St						BILL600370
86.33-3-25	210 1 Family Res		County Inside	103,900		767.70
Tracy Seth D	Carthage 226001	8,600	Town Wide	103,900		285.72
5550 Leonard Dr	Elmvale	103,900	FD602 Carth/Wilna FD	103,900	TO	286.01
Fort Benning, GA 31905	FRNT 49.00 DPTH 78.00		HD601 Carthage Cons Health	103,900	TO	10.45
	BANK 550		Installment Fee			40.50
	EAST-1077094 NRTH-1452636					
	DEED BOOK 2007 PG-21395					
	FULL MARKET VALUE	103,900				
TOTAL TAX ---						1,349.88**
	DATE #1	01/31/20	DATE #2	03/31/20	DATE #3	05/29/20
	AMT DUE	490.46	AMT DUE	449.96	AMT DUE	449.96

STATE OF NEW YORK
 COUNTY - Jefferson
 TOWN - Wilna
 VILLAGE - Carthage
 SWIS - 226001

2 0 2 0 T O W N T A X R O L L
 T A X A B L E SECTION OF THE ROLL - 1
 TAX MAP NUMBER SEQUENCE
 UNIFORM PERCENT OF VALUE IS 100.00

PAGE 94
 VALUATION DATE-JUL 01, 2018
 TAXABLE STATUS DATE-MAR 01, 2019

TAX MAP PARCEL NUMBER	PROPERTY LOCATION & CLASS	ASSESSMENT	EXEMPTION CODE	COUNTY	TOWN	TAX AMOUNT
CURRENT OWNERS NAME	SCHOOL DISTRICT	LAND	TAX DESCRIPTION			
CURRENT OWNERS ADDRESS	PARCEL SIZE/GRID COORD	TOTAL	SPECIAL DISTRICTS			
86.33-3-26	710 Elm St 210 1 Family Res		VET WAR C 41122	86.33-3-26		BILL600371
Sligar Michael J	Carthage 226001	11,600	VET WAR T 41123		0	
Sligar Joanne P	Elmvale	134,900	County Inside		12,000	908.09
710 Elm St S	FRNT 43.00 DPTH 153.00		Town Wide		0	354.47
Carthage, NY 13619	EAST-1077154 NRTH-1452648		FD602 Carth/Wilna FD		122,900	371.35
	FULL MARKET VALUE	134,900	HD601 Carthage Cons Health		128,900	13.57
			Installment Fee		134,900	49.42
			TOTAL TAX ---			1,647.48**
			DATE #1 01/31/20 DATE #2 03/31/20 DATE #3 05/29/20			
			AMT DUE 598.58 AMT DUE 549.16 AMT DUE 549.16			
86.33-3-27	714 Elm St 210 1 Family Res		County Inside	86.33-3-27		BILL600372
Call Richard	Carthage 226001	11,900	Town Wide		102,900	760.31
Call Nancy	Elmvale	102,900	FD602 Carth/Wilna FD		102,900	282.97
714 Elm St	FRNT 46.00 DPTH 154.00		HD601 Carthage Cons Health		102,900	283.26
Carthage, NY 13619	EAST-1077180 NRTH-1452684		Installment Fee		102,900	10.35
	FULL MARKET VALUE	102,900				40.11
			TOTAL TAX ---			1,336.89**
			DATE #1 01/31/20 DATE #2 03/31/20 DATE #3 05/29/20			
			AMT DUE 485.74 AMT DUE 445.63 AMT DUE 445.63			
86.33-3-28	716 Elm St 210 1 Family Res		County Inside	86.33-3-28		BILL600373
Delozier Tony L	Carthage 226001	11,600	Town Wide		102,000	753.66
716 Elm St	Elmvale	102,000	FD602 Carth/Wilna FD		102,000	280.50
Carthage, NY 13619	FRNT 43.00 DPTH 154.00		HD601 Carthage Cons Health		102,000	280.78
	BANK 822		Installment Fee		102,000	10.26
	EAST-1077208 NRTH-1452718					39.76
	DEED BOOK 2012 PG-9796					
	FULL MARKET VALUE	102,000				
			TOTAL TAX ---			1,325.20**
			DATE #1 01/31/20 DATE #2 03/31/20 DATE #3 05/29/20			
			AMT DUE 481.50 AMT DUE 441.73 AMT DUE 441.73			
86.33-3-29	720 Elm St 210 1 Family Res		County Inside	86.33-3-29		BILL600374
PHH Mortgage Corporation	Carthage 226001	13,300	Town Wide		127,900	945.04
3401 W End Ave Ste 760	Elmvale p/o #9	127,900	FD602 Carth/Wilna FD		127,900	351.72
Nashville, TN 37203	FRNT 54.00 DPTH 193.00		HD601 Carthage Cons Health		127,900	352.08
	EAST-1077255 NRTH-1452744		Installment Fee		127,900	12.87
	DEED BOOK 2019 PG-4041					49.85
PRIOR OWNER ON 3/01/2019	FULL MARKET VALUE	127,900				
Veterans Affairs Sec of			TOTAL TAX ---			1,661.71**
			DATE #1 01/31/20 DATE #2 03/31/20 DATE #3 05/29/20			
			AMT DUE 603.76 AMT DUE 553.90 AMT DUE 553.90			

STATE OF NEW YORK
COUNTY - Jefferson
TOWN - Wilna
VILLAGE - Carthage
SWIS - 226001

2 0 2 0 T O W N T A X R O L L
T A X A B L E SECTION OF THE ROLL - 1
TAX MAP NUMBER SEQUENCE
UNIFORM PERCENT OF VALUE IS 100.00

PAGE 95
VALUATION DATE-JUL 01, 2018
TAXABLE STATUS DATE-MAR 01, 2019

TAX MAP PARCEL NUMBER	PROPERTY LOCATION & CLASS	ASSESSMENT	EXEMPTION CODE	COUNTY	TOWN	TAX AMOUNT
CURRENT OWNERS NAME	SCHOOL DISTRICT	LAND	TAX DESCRIPTION			
CURRENT OWNERS ADDRESS	PARCEL SIZE/GRID COORD	TOTAL	SPECIAL DISTRICTS			
***** 86.33-3-30 *****						
724 Elm St						BILL600375
86.33-3-30	210 1 Family Res		County Inside	139,000		1,027.05
Shettleton Melissa J	Carthage 226001	11,900	Town Wide	139,000		382.25
724 Elm St	Elmvale	139,000	FD602 Carth/Wilna FD	139,000	TO	382.64
Carthage, NY 13619	FRNT 54.00 DPTH 130.00		HD601 Carthage Cons Health	139,000	TO	13.99
	BANK 550		Installment Fee			54.18
	EAST-1077270 NRTH-1452798					
	DEED BOOK 2015 PG-7045					
	FULL MARKET VALUE	139,000				
TOTAL TAX ---						1,805.93**
	DATE #1	01/31/20	DATE #2	03/31/20	DATE #3	05/29/20
	AMT DUE	656.17	AMT DUE	601.97	AMT DUE	601.97
***** 86.33-3-31 *****						
728 Elm St						BILL600376
86.33-3-31	210 1 Family Res		County Inside	101,000		746.27
Lovin Gabrielle	Carthage 226001	11,600	Town Wide	101,000		277.75
Mackee Stephanie	FRNT 54.00 DPTH 122.00	101,000	FD602 Carth/Wilna FD	101,000	TO	278.03
728 Elm St	EAST-1077305 NRTH-1452838		HD601 Carthage Cons Health	101,000	TO	10.16
Carthage, NY 13619	DEED BOOK 2008 PG-15068		Installment Fee			39.37
	FULL MARKET VALUE	101,000				
TOTAL TAX ---						1,312.21**
	DATE #1	01/31/20	DATE #2	03/31/20	DATE #3	05/29/20
	AMT DUE	476.78	AMT DUE	437.40	AMT DUE	437.40
***** 86.33-3-32 *****						
734 Elm St						BILL600377
86.33-3-32	210 1 Family Res		VET WAR CT 41121	12,000	6,000	
Leake Thomas A	Carthage 226001	11,100	VET DIS CT 41141	32,250	20,000	
Leake Elvia	Elmvale	129,000	County Inside	84,750		626.21
734 Elm St	FRNT 54.00 DPTH 115.00		Town Wide	103,000		283.25
Carthage, NY 13619	BANK 822		FD602 Carth/Wilna FD	129,000	TO	355.11
	EAST-1077340 NRTH-1452878		HD601 Carthage Cons Health	129,000	TO	12.98
	DEED BOOK 2004 PG-13981		Installment Fee			38.33
	FULL MARKET VALUE	129,000				
TOTAL TAX ---						1,277.55**
	DATE #1	01/31/20	DATE #2	03/31/20	DATE #3	05/29/20
	AMT DUE	464.18	AMT DUE	425.85	AMT DUE	425.85
***** 86.33-3-33 *****						
738 Elm St						BILL600378
86.33-3-33	210 1 Family Res		County Inside	49,900		368.70
Briggs David	Carthage 226001	7,200	Town Wide	49,900		137.22
525 State Highway 3	Elmvale Pt #18	49,900	FD602 Carth/Wilna FD	49,900	TO	137.36
Harrisville, NY 13648	FRNT 55.00 DPTH 59.00		HD601 Carthage Cons Health	49,900	TO	5.02
	EAST-1077358 NRTH-1452930		Installment Fee			19.45
	DEED BOOK 2011 PG-5251					
	FULL MARKET VALUE	49,900				
TOTAL TAX ---						648.30**
	DATE #1	01/31/20	DATE #2	03/31/20	DATE #3	05/29/20
	AMT DUE	235.55	AMT DUE	216.10	AMT DUE	216.10

STATE OF NEW YORK
COUNTY - Jefferson
TOWN - Wilna
VILLAGE - Carthage
SWIS - 226001

2 0 2 0 T O W N T A X R O L L
T A X A B L E SECTION OF THE ROLL - 1
TAX MAP NUMBER SEQUENCE
UNIFORM PERCENT OF VALUE IS 100.00

PAGE 96
VALUATION DATE-JUL 01, 2018
TAXABLE STATUS DATE-MAR 01, 2019

TAX MAP PARCEL NUMBER	PROPERTY LOCATION & CLASS	ASSESSMENT	EXEMPTION CODE	COUNTY	TOWN	TAX AMOUNT
CURRENT OWNERS NAME	SCHOOL DISTRICT	LAND	TAX DESCRIPTION			
CURRENT OWNERS ADDRESS	PARCEL SIZE/GRID COORD	TOTAL	SPECIAL DISTRICTS			
***** 86.33-3-34 *****						
86.33-3-34	735 Elm St					BILL600379
Ingram James D II	210 1 Family Res		County Inside	124,900		922.87
Ingram Justine C	Carthage 226001	13,400	Town Wide	124,900		343.47
735 Elm St	Elmvale 16 & p/o 19	124,900	FD602 Carth/Wilna FD	124,900	TO	343.82
Carthage, NY 13619	FRNT 81.00 DPTH 140.00		HD601 Carthage Cons Health	124,900	TO	12.57
	BANK 810		Installment Fee			48.68
	EAST-1077230 NRTH-1452980					
	DEED BOOK 2017 PG-19371					
	FULL MARKET VALUE	124,900				
TOTAL TAX ---						1,622.73**
	DATE #1	01/31/20	DATE #2	03/31/20	DATE #3	05/29/20
	AMT DUE	589.59	AMT DUE	540.91	AMT DUE	540.91
***** 86.33-3-35 *****						
86.33-3-35	729 Elm St					BILL600380
Myer Joseph T	210 1 Family Res		VET COM CT 41131	20,000	10,000	
Myer Tracy A	Carthage 226001	11,900	VET DIS CT 41141	40,000	20,000	
729 Elm St	Elmvale	134,900	County Inside	74,900		553.43
Carthage, NY 13619	FRNT 54.00 DPTH 130.00		Town Wide	104,900		288.47
	BANK 810		FD602 Carth/Wilna FD	134,900	TO	371.35
	EAST-1077184 NRTH-1452938		HD601 Carthage Cons Health	134,900	TO	13.57
	DEED BOOK 2010 PG-10751		Installment Fee			36.80
	FULL MARKET VALUE	134,900				
TOTAL TAX ---						1,226.82**
	DATE #1	01/31/20	DATE #2	03/31/20	DATE #3	05/29/20
	AMT DUE	445.74	AMT DUE	408.94	AMT DUE	408.94
***** 86.33-3-36 *****						
86.33-3-36	725 Elm St					BILL600381
Booth Steven R	210 1 Family Res		County Inside	139,900		1,033.70
Booth Ann Marie	Carthage 226001	11,600	Town Wide	139,900		384.72
725 Elm St	Elmvale	139,900	FD602 Carth/Wilna FD	139,900	TO	385.12
Carthage, NY 13619	FRNT 54.00 DPTH 123.00		HD601 Carthage Cons Health	139,900	TO	14.08
	BANK 810		Installment Fee			54.53
	EAST-1077144 NRTH-1452897					
	DEED BOOK 2007 PG-17320					
	FULL MARKET VALUE	139,900				
TOTAL TAX ---						1,817.62**
	DATE #1	01/31/20	DATE #2	03/31/20	DATE #3	05/29/20
	AMT DUE	660.41	AMT DUE	605.87	AMT DUE	605.87

STATE OF NEW YORK
 COUNTY - Jefferson
 TOWN - Wilna
 VILLAGE - Carthage
 SWIS - 226001

2 0 2 0 T O W N T A X R O L L
 T A X A B L E SECTION OF THE ROLL - 1
 TAX MAP NUMBER SEQUENCE
 UNIFORM PERCENT OF VALUE IS 100.00

PAGE 97
 VALUATION DATE-JUL 01, 2018
 TAXABLE STATUS DATE-MAR 01, 2019

TAX MAP PARCEL NUMBER	PROPERTY LOCATION & CLASS	ASSESSMENT	EXEMPTION CODE	COUNTY	TOWN	TAX AMOUNT
CURRENT OWNERS NAME	SCHOOL DISTRICT	LAND	TAX DESCRIPTION			
CURRENT OWNERS ADDRESS	PARCEL SIZE/GRID COORD	TOTAL	SPECIAL DISTRICTS			
86.33-3-37	721 Elm St 210 1 Family Res		VET COM CT 41131	86.33-3-37		BILL600382
Busch William E II	Carthage 226001	13,200	County Inside		10,000	775.09
Busch Jennie S	Elmvale	124,900	Town Wide			315.97
721 Elm St	FRNT 77.00 DPTH 125.00		FD602 Carth/Wilna FD			343.82
Carthage, NY 13619	BANK 810		HD601 Carthage Cons Health			12.57
	EAST-1077090 NRTH-1452849		Installment Fee			43.42
	DEED BOOK 1462 PG-192					
	FULL MARKET VALUE	124,900				
TOTAL TAX ---						1,447.45**
	DATE #1	01/31/20	DATE #2	03/31/20	DATE #3	05/29/20
	AMT DUE	525.91	AMT DUE	482.48	AMT DUE	482.48
86.33-3-38.2	713 Elm St 210 1 Family Res		County Inside	86.33-3-38.2		BILL600383
Remington Emily C	Carthage 226001	12,700	Town Wide		100,300	741.10
713 Elm St	ElmvALE lot 6	100,300	FD602 Carth/Wilna FD			275.82
Carthage, NY 13619	FRNT 79.00 DPTH 155.00		HD601 Carthage Cons Health			276.10
	BANK 550		Installment Fee			10.09
	EAST-1076925 NRTH-1452780					39.09
	DEED BOOK 2009 PG-17265					
	FULL MARKET VALUE	100,300				
TOTAL TAX ---						1,303.11**
	DATE #1	01/31/20	DATE #2	03/31/20	DATE #3	05/29/20
	AMT DUE	473.46	AMT DUE	434.37	AMT DUE	434.37
86.33-3-39	Elm St 312 Vac w/imprv		County Inside	86.33-3-39		BILL600384
Rhone Willard C Jr	Carthage 226001	3,400	Town Wide		3,400	25.12
5117 Pleasant Valley Rd	Elmvale Part # 4	3,400	FD602 Carth/Wilna FD			9.35
Brantingham, NY 13312	FRNT 48.00 DPTH 39.00		HD601 Carthage Cons Health			9.36
	EAST-1077038 NRTH-1452711		Installment Fee			.34
	DEED BOOK 2018 PG-15246					1.33
	FULL MARKET VALUE	3,400				
TOTAL TAX ---						44.17**
	DATE #1	01/31/20	DATE #2	03/31/20	DATE #3	05/29/20
	AMT DUE	16.06	AMT DUE	14.72	AMT DUE	14.72
86.33-3-40	216 N Clinton St 230 3 Family Res		County Inside	86.33-3-40		BILL600385
Rhone Willard C Jr	Carthage 226001	6,700	Town Wide		134,900	996.76
5117 Pleasant Valley Rd	Elmvale P/o # 4	134,900	FD602 Carth/Wilna FD			370.97
Brantingham, NY 13312	FRNT 35.00 DPTH 81.00		HD601 Carthage Cons Health			371.35
	EAST-1076998 NRTH-1452659		Installment Fee			13.57
	DEED BOOK 2018 PG-15246					52.58
	FULL MARKET VALUE	134,900				
TOTAL TAX ---						1,752.65**
	DATE #1	01/31/20	DATE #2	03/31/20	DATE #3	05/29/20
	AMT DUE	636.81	AMT DUE	584.21	AMT DUE	584.21

STATE OF NEW YORK
 COUNTY - Jefferson
 TOWN - Wilna
 VILLAGE - Carthage
 SWIS - 226001

2 0 2 0 T O W N T A X R O L L
 T A X A B L E SECTION OF THE ROLL - 1
 TAX MAP NUMBER SEQUENCE
 UNIFORM PERCENT OF VALUE IS 100.00

PAGE 98
 VALUATION DATE-JUL 01, 2018
 TAXABLE STATUS DATE-MAR 01, 2019

TAX MAP PARCEL NUMBER	PROPERTY LOCATION & CLASS	ASSESSMENT	EXEMPTION CODE	COUNTY	TOWN	TAX AMOUNT
CURRENT OWNERS NAME	SCHOOL DISTRICT	LAND	TAX DESCRIPTION			
CURRENT OWNERS ADDRESS	PARCEL SIZE/GRID COORD	TOTAL	SPECIAL DISTRICTS			
86.33-3-41	220 N Clinton St			86.33-3-41		BILL600386
Mono Hannah R	210 1 Family Res		County Inside			990.11
220 N Clinton St	Carthage 226001	12,600	Town Wide			368.50
Carthage, NY 13619	FRNT 62.00 DPTH 132.00	134,000	FD602 Carth/Wilna FD		TO	368.87
	BANK 100		HD601 Carthage Cons Health		TO	13.48
	EAST-1076976 NRTH-1452708		Installment Fee			52.23
	DEED BOOK 2018 PG-12507					
	FULL MARKET VALUE	134,000				
TOTAL TAX ---						1,740.96**
	DATE #1	01/31/20	DATE #2	03/31/20	DATE #3	05/29/20
	AMT DUE	632.55	AMT DUE	580.32	AMT DUE	580.32
86.33-3-42	224 N Clinton St			86.33-3-42		BILL600387
Pete Larry M	210 1 Family Res		County Inside			885.92
Pete Makenzi S	Carthage 226001	12,200	Town Wide			329.72
224 N Clinton St	FRNT 58.00 DPTH 129.00	119,900	FD602 Carth/Wilna FD		TO	330.06
Carthage, NY 13619	BANK 100		HD601 Carthage Cons Health		TO	12.06
	EAST-1076930 NRTH-1452744		Installment Fee			46.73
	DEED BOOK 2018 PG-14970					
	FULL MARKET VALUE	119,900				
TOTAL TAX ---						1,557.76**
	DATE #1	01/31/20	DATE #2	03/31/20	DATE #3	05/29/20
	AMT DUE	565.99	AMT DUE	519.25	AMT DUE	519.25
86.33-3-43	228 N Clinton St			86.33-3-43		BILL600388
Mahan Michael A	210 1 Family Res		County Inside			590.37
228 N Clinton St	Carthage 226001	9,500	Town Wide			219.72
Carthage, NY 13619	FRNT 83.00 DPTH 60.00	79,900	FD602 Carth/Wilna FD		TO	219.95
	BANK 810		HD601 Carthage Cons Health		TO	8.04
	EAST-1076859 NRTH-1452759		Installment Fee			31.14
	DEED BOOK 1828 PG-219					
	FULL MARKET VALUE	79,900				
TOTAL TAX ---						1,038.08**
	DATE #1	01/31/20	DATE #2	03/31/20	DATE #3	05/29/20
	AMT DUE	377.18	AMT DUE	346.02	AMT DUE	346.02
86.33-3-44	706 Fulton St			86.33-3-44		BILL600389
Schulberger Mellissa	210 1 Family Res		County Inside			486.93
10740 Old State Rd	Carthage 226001	9,200	Town Wide			181.22
Carthage, NY 13619	FRNT 48.00 DPTH 100.00	65,900	FD602 Carth/Wilna FD		TO	181.41
	EAST-1076866 NRTH-1452804		HD601 Carthage Cons Health		TO	6.63
	DEED BOOK 1093 PG-00208		Installment Fee			25.69
	FULL MARKET VALUE	65,900				
TOTAL TAX ---						856.19**
	DATE #1	01/31/20	DATE #2	03/31/20	DATE #3	05/29/20
	AMT DUE	311.10	AMT DUE	285.39	AMT DUE	285.39

STATE OF NEW YORK
COUNTY - Jefferson
TOWN - Wilna
VILLAGE - Carthage
SWIS - 226001

2 0 2 0 T O W N T A X R O L L
T A X A B L E SECTION OF THE ROLL - 1
TAX MAP NUMBER SEQUENCE
UNIFORM PERCENT OF VALUE IS 100.00

PAGE 99
VALUATION DATE-JUL 01, 2018
TAXABLE STATUS DATE-MAR 01, 2019

TAX MAP PARCEL NUMBER	PROPERTY LOCATION & CLASS	ASSESSMENT	EXEMPTION CODE	COUNTY	TOWN	TAX AMOUNT
CURRENT OWNERS NAME	SCHOOL DISTRICT	LAND	TAX DESCRIPTION			
CURRENT OWNERS ADDRESS	PARCEL SIZE/GRID COORD	TOTAL	SPECIAL DISTRICTS			
***** 86.33-3-45 *****						
710	Fulton St					BILL600390
86.33-3-45	210 1 Family Res		County Inside	108,900		804.65
Groom Kevin P	Carthage 226001	8,400	Town Wide	108,900		299.47
22907 Forest Rd	FRNT 38.00 DPTH 109.00	108,900	FD602 Carth/Wilna FD	108,900	TO	299.78
Rapid City, SD 57702	BANK 550		HD601 Carthage Cons Health	108,900	TO	10.96
	EAST-1076889 NRTH-1452835		Installment Fee			42.45
	DEED BOOK 2008 PG-7429					
	FULL MARKET VALUE	108,900				
TOTAL TAX ---						1,414.86**
	DATE #1	01/31/20	DATE #2	03/31/20	DATE #3	05/29/20
	AMT DUE	514.07	AMT DUE	471.62	AMT DUE	471.62
***** 86.33-3-46 *****						
714	Fulton St					BILL600391
86.33-3-46	210 1 Family Res		VET COM CT 41131	20,000	10,000	
Kowalczyk Michael P	Carthage 226001	13,800	VET DIS CT 41141	8,000	8,000	
Kowalczyk Geraldine M	FRNT 110.00 DPTH 125.00	160,000	County Inside	132,000		975.33
714 Fulton St	BANK 810		Town Wide	142,000		390.50
Carthage, NY 13619	EAST-1076929 NRTH-1452895		FD602 Carth/Wilna FD	160,000	TO	440.45
	DEED BOOK 2011 PG-8121		HD601 Carthage Cons Health	160,000	TO	16.10
	FULL MARKET VALUE	160,000	Installment Fee			54.67
TOTAL TAX ---						1,822.38**
	DATE #1	01/31/20	DATE #2	03/31/20	DATE #3	05/29/20
	AMT DUE	662.13	AMT DUE	607.46	AMT DUE	607.46
***** 86.33-3-47 *****						
722	Fulton St					BILL600392
86.33-3-47	210 1 Family Res		County Inside	107,000		790.61
Lyons Kurt C	Carthage 226001	13,500	Town Wide	107,000		294.25
722 Fulton St	Brownell 1	107,000	FD602 Carth/Wilna FD	107,000	TO	294.55
Carthage, NY 13619	FRNT 60.00 DPTH 198.00		HD601 Carthage Cons Health	107,000	TO	10.77
	EAST-1077002 NRTH-1452958		Installment Fee			41.71
	DEED BOOK 2012 PG-12143					
	FULL MARKET VALUE	107,000				
TOTAL TAX ---						1,390.18**
	DATE #1	01/31/20	DATE #2	03/31/20	DATE #3	05/29/20
	AMT DUE	505.11	AMT DUE	463.39	AMT DUE	463.39
***** 86.33-3-48 *****						
728	Fulton St					BILL600393
86.33-3-48	210 1 Family Res		VET COM C 41132	20,000	0	
Runge Henry	Carthage 226001	13,500	VET COM T 41133	0	10,000	
Runge Letitia	Brownell	149,900	SENIOR C/T 41801	25,980	27,980	
728 Fulton St	FRNT 54.00 DPTH 215.00		County Inside	103,920		767.85
Carthage, NY 13619	EAST-1077033 NRTH-1453020		Town Wide	111,920		307.78
	FULL MARKET VALUE	149,900	FD602 Carth/Wilna FD	149,900	TO	412.64
			HD601 Carthage Cons Health	149,900	TO	15.08
			Installment Fee			45.10
TOTAL TAX ---						1,503.35**
	DATE #1	01/31/20	DATE #2	03/31/20	DATE #3	05/29/20
	AMT DUE	546.23	AMT DUE	501.11	AMT DUE	501.11

STATE OF NEW YORK
COUNTY - Jefferson
TOWN - Wilna
VILLAGE - Carthage
SWIS - 226001

2 0 2 0 T O W N T A X R O L L
T A X A B L E SECTION OF THE ROLL - 1
TAX MAP NUMBER SEQUENCE
UNIFORM PERCENT OF VALUE IS 100.00

PAGE 100
VALUATION DATE-JUL 01, 2018
TAXABLE STATUS DATE-MAR 01, 2019

TAX MAP PARCEL NUMBER	PROPERTY LOCATION & CLASS	ASSESSMENT	EXEMPTION CODE	COUNTY	TOWN	TAX AMOUNT
CURRENT OWNERS NAME	SCHOOL DISTRICT	LAND	TAX DESCRIPTION			
CURRENT OWNERS ADDRESS	PARCEL SIZE/GRID COORD	TOTAL	SPECIAL DISTRICTS			
***** 86.33-3-49 *****						
86.33-3-49	730 Fulton St					BILL600394
Hodkinson Robert A Sr	210 1 Family Res		VET COM C 41132	20,000	0	
Hodkinson M Joyce	Carthage 226001	12,400	VET COM T 41133	0	10,000	
730 Fulton St	Brownell	87,000	County Inside	67,000		495.05
Carthage, NY 13619	FRNT 34.00 DPTH 230.00		Town Wide	77,000		211.75
	EAST-1077057 NRTH-1453058		FD602 Carth/Wilna FD	87,000	TO	239.49
	FULL MARKET VALUE	87,000	HD601 Carthage Cons Health	87,000	TO	8.75
			Installment Fee			28.65
			TOTAL TAX ---			955.04**
			DATE #1 01/31/20	DATE #2 03/31/20	DATE #3 05/29/20	
			AMT DUE 347.01	AMT DUE 318.34	AMT DUE 318.34	
***** 86.33-3-50 *****						
86.33-3-50	732 Fulton St					BILL600395
Campany Donald J	210 1 Family Res		County Inside	92,000		679.78
4724 State Rte 410	Carthage 226001	12,300	Town Wide	92,000		253.00
Castorland, NY 13620	Brownell	92,000	FD602 Carth/Wilna FD	92,000	TO	253.26
	FRNT 32.00 DPTH 238.00		HD601 Carthage Cons Health	92,000	TO	9.26
	EAST-1077070 NRTH-1453088		Installment Fee			35.86
	DEED BOOK 2004 PG-9385					
	FULL MARKET VALUE	92,000				
			TOTAL TAX ---			1,195.30**
			DATE #1 01/31/20	DATE #2 03/31/20	DATE #3 05/29/20	
			AMT DUE 434.30	AMT DUE 398.43	AMT DUE 398.43	
***** 86.33-3-51 *****						
86.33-3-51	738 Fulton St		50 PCT OF VALUE USED FOR EXEMPTION PURPOSES			BILL600396
Phillips Robert J	210 1 Family Res		VET COM CT 41131	12,500	10,000	
Cody Yolande	Carthage 226001	13,100	County Inside	87,500		646.53
738 Fulton St	Brownell	100,000	Town Wide	90,000		247.50
Carthage, NY 13619	FRNT 60.00 DPTH 158.00		FD602 Carth/Wilna FD	100,000	TO	275.28
	EAST-1077060 NRTH-1453137		HD601 Carthage Cons Health	100,000	TO	10.06
	DEED BOOK 1307 PG-111		Installment Fee			35.38
	FULL MARKET VALUE	100,000				
			TOTAL TAX ---			1,179.37**
			DATE #1 01/31/20	DATE #2 03/31/20	DATE #3 05/29/20	
			AMT DUE 428.51	AMT DUE 393.12	AMT DUE 393.12	
***** 86.33-3-52 *****						
86.33-3-52	742 Fulton St					BILL600397
Lien Kenneth P	210 1 Family Res		VET COM C 41132	20,000	0	
Lien Kim A	Carthage 226001	13,000	VET COM T 41133	0	10,000	
742 Fulton St	Brownell	104,000	County Inside	84,000		620.66
Carthage, NY 13619	FRNT 63.00 DPTH 138.00		Town Wide	94,000		258.50
	EAST-1077069 NRTH-1453204		Village Relevy			965.51
	DEED BOOK 1059 PG-00129		FD602 Carth/Wilna FD	104,000	TO	286.29
	FULL MARKET VALUE	104,000	HD601 Carthage Cons Health	104,000	TO	10.46
			Installment Fee			64.24
			TOTAL TAX ---			2,141.42**
			DATE #1 01/31/20	DATE #2 03/31/20	DATE #3 05/29/20	
			AMT DUE 778.06	AMT DUE 713.80	AMT DUE 713.80	

STATE OF NEW YORK
 COUNTY - Jefferson
 TOWN - Wilna
 VILLAGE - Carthage
 SWIS - 226001

2 0 2 0 T O W N T A X R O L L
 T A X A B L E SECTION OF THE ROLL - 1
 TAX MAP NUMBER SEQUENCE
 UNIFORM PERCENT OF VALUE IS 100.00

PAGE 101
 VALUATION DATE-JUL 01, 2018
 TAXABLE STATUS DATE-MAR 01, 2019

TAX MAP PARCEL NUMBER	PROPERTY LOCATION & CLASS	ASSESSMENT	EXEMPTION CODE	COUNTY	TOWN	TAX AMOUNT
CURRENT OWNERS NAME	SCHOOL DISTRICT	LAND	TAX DESCRIPTION			
CURRENT OWNERS ADDRESS	PARCEL SIZE/GRID COORD	TOTAL	SPECIAL DISTRICTS			
***** 86.33-3-53 *****						
746	Fulton St					BILL600398
86.33-3-53	210 1 Family Res		County Inside	52,000		384.22
Gates Brandi L	Carthage 226001	13,200	Town Wide	52,000		143.00
40364 Texas Rd	Brownell #6	52,000	School Relevy			446.69
Carthage, NY 13619	FRNT 60.00 DPTH 167.00		Village Relevy			472.88
	EAST-1077102 NRTH-1453254		FD602 Carth/Wilna FD	52,000	TO	143.14
	DEED BOOK 2017 PG-5236		HD601 Carthage Cons Health	52,000	TO	5.23
	FULL MARKET VALUE	52,000	Installment Fee			47.85
			TOTAL TAX ---			1,595.16**
			DATE #1 01/31/20	DATE #2 03/31/20	DATE #3 05/29/20	
			AMT DUE 579.57	AMT DUE 531.72	AMT DUE 531.72	
***** 86.33-4-1 *****						
622	Fulton St					BILL600399
86.33-4-1	210 1 Family Res		County Inside	72,000		532.00
Laplatney Robert E	Carthage 226001	7,700	Town Wide	72,000		198.00
Laplatney Carolyn M	FRNT 44.00 DPTH 83.00	72,000	FD602 Carth/Wilna FD	72,000	TO	198.20
622 Fulton St	EAST-1076776 NRTH-1452672		HD601 Carthage Cons Health	72,000	TO	7.24
Carthage, NY 13619	FULL MARKET VALUE	72,000	Installment Fee			28.06
			TOTAL TAX ---			935.44**
			DATE #1 01/31/20	DATE #2 03/31/20	DATE #3 05/29/20	
			AMT DUE 339.88	AMT DUE 311.81	AMT DUE 311.81	
***** 86.33-4-2.1 *****						
618	Fulton St					BILL600400
86.33-4-2.1	210 1 Family Res		County Inside	122,900		908.09
Mushtare Richard	Carthage 226001	7,700	Town Wide	122,900		337.97
Mushtare Nancy	FRNT 44.00 DPTH 82.00	122,900	School Relevy			813.45
618 Fulton St	EAST-1076749 NRTH-1452637		Village Relevy			1,116.83
Carthage, NY 13619	DEED BOOK 928 PG-01086		FD602 Carth/Wilna FD	122,900	TO	338.32
	FULL MARKET VALUE	122,900	HD601 Carthage Cons Health	122,900	TO	12.37
			Installment Fee			105.81
			TOTAL TAX ---			3,527.03**
			DATE #1 01/31/20	DATE #2 03/31/20	DATE #3 05/29/20	
			AMT DUE 1,281.50	AMT DUE 1,175.67	AMT DUE 1,175.67	
***** 86.33-4-2.2 *****						
614	Fulton St					BILL600401
86.33-4-2.2	210 1 Family Res		County Inside	99,500		735.19
H&S Property Professionals LLC	Carthage 226001	11,300	Town Wide	99,500		273.62
PO Box 24	FRNT 44.00 DPTH 144.00	99,500	School Relevy			854.72
Carthage, NY 13619	EAST-1076746 NRTH-1452583		FD602 Carth/Wilna FD	99,500	TO	273.90
	DEED BOOK 2019 PG-9009		HD601 Carthage Cons Health	99,500	TO	10.01
PRIOR OWNER ON 3/01/2019	FULL MARKET VALUE	99,500	Installment Fee			64.42
NYC REO LLC			TOTAL TAX ---			2,147.44**
			DATE #1 01/31/20	DATE #2 03/31/20	DATE #3 05/29/20	
			AMT DUE 780.24	AMT DUE 715.81	AMT DUE 715.81	

STATE OF NEW YORK
 COUNTY - Jefferson
 TOWN - Wilna
 VILLAGE - Carthage
 SWIS - 226001

2020 TOWN TAX ROLL
 TAXABLE SECTION OF THE ROLL - 1
 TAX MAP NUMBER SEQUENCE
 UNIFORM PERCENT OF VALUE IS 100.00

PAGE 102
 VALUATION DATE-JUL 01, 2018
 TAXABLE STATUS DATE-MAR 01, 2019

TAX MAP PARCEL NUMBER	PROPERTY LOCATION & CLASS	ASSESSMENT	EXEMPTION CODE	COUNTY	TOWN	TAX AMOUNT
CURRENT OWNERS NAME	SCHOOL DISTRICT	LAND	TAX DESCRIPTION			
CURRENT OWNERS ADDRESS	PARCEL SIZE/GRID COORD	TOTAL	SPECIAL DISTRICTS			
86.33-4-3	223 N Clinton St 220 2 Family Res		VET WAR C 41122	86.33-4-3		BILL600402
Haskins Robert	Carthage 226001	10,200	VET WAR T 41123		0	
Haskins Bonnie	FRNT 62.00 DPTH 89.00	109,900	County Inside		97,900	723.37
223 N Clinton St	EAST-1076819 NRTH-1452609		Town Wide		103,900	285.72
Carthage, NY 13619	FULL MARKET VALUE	109,900	FD602 Carth/Wilna FD		109,900 TO	302.53
			HD601 Carthage Cons Health		109,900 TO	11.06
			Installment Fee			39.68
			TOTAL TAX ---			1,322.68**
			DATE #1 01/31/20 DATE #2 03/31/20 DATE #3 05/29/20			
			AMT DUE 480.58 AMT DUE 440.89 AMT DUE 440.89			
86.33-4-4	219 N Clinton St 210 1 Family Res		County Inside	86.33-4-4		BILL600403
Intorcia Remainderman Lynne M	Carthage 226001	12,600	Town Wide		126,000	931.00
Bent Life Estate Dean	Lf Est Dean & Marcia Bent	126,000	FD602 Carth/Wilna FD		126,000 TO	346.50
c/o Dean & Marcia Bent	FRNT 62.00 DPTH 132.00		HD601 Carthage Cons Health		126,000 TO	346.85
219 N Clinton St	EAST-1076854 NRTH-1452554		Installment Fee			12.68
Carthage, NY 13619	DEED BOOK 2018 PG-3306					49.11
	FULL MARKET VALUE	126,000				
			TOTAL TAX ---			1,637.03**
			DATE #1 01/31/20 DATE #2 03/31/20 DATE #3 05/29/20			
			AMT DUE 594.80 AMT DUE 545.67 AMT DUE 545.67			
86.33-4-5	213 N Clinton St 210 1 Family Res		County Inside	86.33-4-5		BILL600404
Johnson Michelle R	Carthage 226001	11,600	Town Wide		124,900	922.87
213 N Clinton St	FRNT 50.00 DPTH 132.00	124,900	FD602 Carth/Wilna FD		124,900 TO	343.47
Carthage, NY 13619	EAST-1076899 NRTH-1452519		HD601 Carthage Cons Health		124,900 TO	343.82
	DEED BOOK 2019 PG-16585		Installment Fee			12.57
PRIOR OWNER ON 3/01/2019	FULL MARKET VALUE	124,900				48.68
Community Bank NA			TOTAL TAX ---			1,622.73**
			DATE #1 01/31/20 DATE #2 03/31/20 DATE #3 05/29/20			
			AMT DUE 589.59 AMT DUE 540.91 AMT DUE 540.91			
86.33-4-6	209 N Clinton St 210 1 Family Res		County Inside	86.33-4-6		BILL600405
Highers Amanda	Carthage 226001	11,500	Town Wide		119,900	885.92
Highers Eric	FRNT 50.00 DPTH 132.00	119,900	FD602 Carth/Wilna FD		119,900 TO	329.72
26058 Crowner Rd	EAST-1076939 NRTH-1452487		HD601 Carthage Cons Health		119,900 TO	330.06
Carthage, NY 13619	DEED BOOK 2017 PG-9128		Installment Fee			12.06
	FULL MARKET VALUE	119,900				46.73
			TOTAL TAX ---			1,557.76**
			DATE #1 01/31/20 DATE #2 03/31/20 DATE #3 05/29/20			
			AMT DUE 565.99 AMT DUE 519.25 AMT DUE 519.25			

STATE OF NEW YORK
COUNTY - Jefferson
TOWN - Wilna
VILLAGE - Carthage
SWIS - 226001

2 0 2 0 T O W N T A X R O L L
T A X A B L E SECTION OF THE ROLL - 1
TAX MAP NUMBER SEQUENCE
UNIFORM PERCENT OF VALUE IS 100.00

PAGE 103
VALUATION DATE-JUL 01, 2018
TAXABLE STATUS DATE-MAR 01, 2019

TAX MAP PARCEL NUMBER	PROPERTY LOCATION & CLASS	ASSESSMENT	EXEMPTION CODE	COUNTY	TOWN	TAX AMOUNT
CURRENT OWNERS NAME	SCHOOL DISTRICT	LAND	TAX DESCRIPTION			
CURRENT OWNERS ADDRESS	PARCEL SIZE/GRID COORD	TOTAL	SPECIAL DISTRICTS			
***** 86.33-4-7 *****						
86.33-4-7	619 Budd St					BILL600406
Highers Eric	330 Vacant comm		County Inside	14,000		103.44
Highers Amanda	Carthage 226001	14,000	Town Wide	14,000		38.50
25068 Crowner Rd	FRNT 66.00 DPTH 90.00	14,000	FD602 Carth/Wilna FD	14,000	TO	38.54
Carthage, NY 13619	EAST-1077017 NRTH-1452468		HD601 Carthage Cons Health	14,000	TO	1.41
	DEED BOOK 2017 PG-15688		Installment Fee			5.46
	FULL MARKET VALUE	14,000				
TOTAL TAX ---						181.89**
	DATE #1	01/31/20	DATE #2	03/31/20	DATE #3	05/29/20
	AMT DUE	66.09	AMT DUE	60.63	AMT DUE	60.63
***** 86.33-4-8 *****						
86.33-4-8	125 N Clinton St					BILL600407
Clarke Paul H	210 1 Family Res		VET COM CT 41131	20,000	10,000	
Clarke Elaine M	Carthage 226001	11,300	VET COM CT 41131	20,000	10,000	
125 N Clinton St	FRNT 77.00 DPTH 82.00	159,900	VET DIS CT 41141	40,000	20,000	
Carthage, NY 13619	EAST-1077133 NRTH-1452367		VET DIS CT 41141	7,995	7,995	
	DEED BOOK 1282 PG-115		County Inside	71,905		531.30
	FULL MARKET VALUE	159,900	Town Wide	111,905		307.74
			FD602 Carth/Wilna FD	159,900	TO	440.17
			HD601 Carthage Cons Health	159,900	TO	16.09
			Installment Fee			38.86
TOTAL TAX ---						1,295.30**
	DATE #1	01/31/20	DATE #2	03/31/20	DATE #3	05/29/20
	AMT DUE	470.64	AMT DUE	431.76	AMT DUE	431.76
***** 86.33-4-9 *****						
86.33-4-9	121 N Clinton St					BILL600408
Pucci Dennis	210 1 Family Res		County Inside	139,900		1,033.70
Pucci Carol	Carthage 226001	12,400	Town Wide	139,900		384.72
121 N Clinton St	Parsonage	139,900	FD602 Carth/Wilna FD	139,900	TO	385.12
Carthage, NY 13619	FRNT 60.00 DPTH 132.00		HD601 Carthage Cons Health	139,900	TO	14.08
	EAST-1077170 NRTH-1452305		Installment Fee			54.53
	DEED BOOK 1018 PG-00199					
	FULL MARKET VALUE	139,900				
TOTAL TAX ---						1,817.62**
	DATE #1	01/31/20	DATE #2	03/31/20	DATE #3	05/29/20
	AMT DUE	660.41	AMT DUE	605.87	AMT DUE	605.87
***** 86.33-4-10 *****						
86.33-4-10	117 N Clinton St					BILL600409
Campbell Tranice R	210 1 Family Res		County Inside	129,900		959.81
Mauser-Campbell Jonathan R	Carthage 226001	13,500	Town Wide	129,900		357.22
117 N Clinton St	FRNT 90.00 DPTH 130.00	129,900	FD602 Carth/Wilna FD	129,900	TO	357.59
Carthage, NY 13619	EAST-1077229 NRTH-1452272		HD601 Carthage Cons Health	129,900	TO	13.07
	DEED BOOK 2019 PG-16931		Installment Fee			50.63
	FULL MARKET VALUE	129,900				
TOTAL TAX ---						1,687.69**
	DATE #1	01/31/20	DATE #2	03/31/20	DATE #3	05/29/20
	AMT DUE	613.20	AMT DUE	562.56	AMT DUE	562.56

PRIOR OWNER ON 3/01/2019
Tyler Marvin

STATE OF NEW YORK
 COUNTY - Jefferson
 TOWN - Wilna
 VILLAGE - Carthage
 SWIS - 226001

2 0 2 0 T O W N T A X R O L L
 T A X A B L E SECTION OF THE ROLL - 1
 TAX MAP NUMBER SEQUENCE
 UNIFORM PERCENT OF VALUE IS 100.00

PAGE 104
 VALUATION DATE-JUL 01, 2018
 TAXABLE STATUS DATE-MAR 01, 2019

TAX MAP PARCEL NUMBER	PROPERTY LOCATION & CLASS	ASSESSMENT	EXEMPTION CODE	COUNTY	TOWN	TAX AMOUNT
CURRENT OWNERS NAME	SCHOOL DISTRICT	LAND	TAX DESCRIPTION			
CURRENT OWNERS ADDRESS	PARCEL SIZE/GRID COORD	TOTAL	SPECIAL DISTRICTS			
86.33-4-11	615 State St			86.33-4-11		BILL600410
Redfield George G	411 Apartment		County Inside			1,107.59
615 State St	Carthage 226001	23,800	Town Wide			412.22
Carthage, NY 13619	FRNT 66.00 DPTH 140.00	149,900	FD602 Carth/Wilna FD		TO	412.64
	EAST-1077337 NRTH-1452215		HD601 Carthage Cons Health		TO	15.08
	DEED BOOK 915 PG-01126		Installment Fee			58.43
	FULL MARKET VALUE	149,900				
TOTAL TAX ---						1,947.53**
	DATE #1	01/31/20	DATE #2	03/31/20	DATE #3	05/29/20
	AMT DUE	707.62	AMT DUE	649.17	AMT DUE	649.17
86.33-4-12	618 State St			86.33-4-12		BILL600411
Faul Roberta K	220 2 Family Res		County Inside			1,293.05
14316 Hermitage Rd	Carthage 226001	19,600	Town Wide			481.25
Harrisville, NY 13648	FRNT 66.00 DPTH 165.00	175,000	School Relevy			1,503.29
	EAST-1077510 NRTH-1452080		FD602 Carth/Wilna FD		TO	481.74
	DEED BOOK 2017 PG-6266		HD601 Carthage Cons Health		TO	17.61
	FULL MARKET VALUE	175,000	Installment Fee			113.31
TOTAL TAX ---						3,776.94**
	DATE #1	01/31/20	DATE #2	03/31/20	DATE #3	05/29/20
	AMT DUE	1,372.29	AMT DUE	1,258.98	AMT DUE	1,258.98
86.33-4-13	114 S Clinton St			86.33-4-13		BILL600412
Basta Peter	210 1 Family Res		County Inside			738.89
Basta Katharina	Carthage 226001	8,500	Town Wide			275.00
114 S Clinton St	FRNT 55.00 DPTH 46.00	100,000	FD602 Carth/Wilna FD		TO	275.28
Carthage, NY 13619	BANK 550		HD601 Carthage Cons Health		TO	10.06
	EAST-1077602 NRTH-1452021		Installment Fee			38.98
	DEED BOOK 2006 PG-5073					
	FULL MARKET VALUE	100,000				
TOTAL TAX ---						1,299.23**
	DATE #1	01/31/20	DATE #2	03/31/20	DATE #3	05/29/20
	AMT DUE	472.07	AMT DUE	433.07	AMT DUE	433.07
86.33-4-14	619 West St			86.33-4-14		BILL600413
Kowalczyk Christopher M	210 1 Family Res		County Inside			993.80
Kowalczyk Kelly S	Carthage 226001	11,900	Town Wide			369.87
619 West St	FRNT 46.00 DPTH 111.00	134,500	FD602 Carth/Wilna FD		TO	370.25
Carthage, NY 13619	BANK 822		HD601 Carthage Cons Health		TO	13.53
	EAST-1077666 NRTH-1451971		Installment Fee			52.42
	DEED BOOK 2003 PG-4105					
	FULL MARKET VALUE	134,500				
TOTAL TAX ---						1,747.45**
	DATE #1	01/31/20	DATE #2	03/31/20	DATE #3	05/29/20
	AMT DUE	634.91	AMT DUE	582.48	AMT DUE	582.48

STATE OF NEW YORK
COUNTY - Jefferson
TOWN - Wilna
VILLAGE - Carthage
SWIS - 226001

2 0 2 0 T O W N T A X R O L L
T A X A B L E SECTION OF THE ROLL - 1
TAX MAP NUMBER SEQUENCE
UNIFORM PERCENT OF VALUE IS 100.00

PAGE 105
VALUATION DATE-JUL 01, 2018
TAXABLE STATUS DATE-MAR 01, 2019

TAX MAP PARCEL NUMBER	PROPERTY LOCATION & CLASS	ASSESSMENT	EXEMPTION CODE	COUNTY	TOWN	TAX AMOUNT
CURRENT OWNERS NAME	SCHOOL DISTRICT	LAND	TAX DESCRIPTION			
CURRENT OWNERS ADDRESS	PARCEL SIZE/GRID COORD	TOTAL	SPECIAL DISTRICTS			
***** 86.33-4-15 *****						
86.33-4-15	615 West St					BILL600414
Manning Dale D	210 1 Family Res		County Inside	126,000		931.00
Manning Mary K	Carthage 226001	13,600	Town Wide	126,000		346.50
615 West St	FRNT 42.00 DPTH 166.00	126,000	FD602 Carth/Wilna FD	126,000	TO	346.85
Carthage, NY 13619	BANK 810		HD601 Carthage Cons Health	126,000	TO	12.68
	EAST-1077619 NRTH-1451952		Installment Fee			49.11
	DEED BOOK 2005 PG-17705					
	FULL MARKET VALUE	126,000				
TOTAL TAX ---						1,637.03**
	DATE #1	01/31/20	DATE #2	03/31/20	DATE #3	05/29/20
	AMT DUE	594.80	AMT DUE	545.67	AMT DUE	545.67
***** 86.33-4-16 *****						
86.33-4-16	611 West St					BILL600415
Revette Family Trust Ronald R	220 2 Family Res		County Inside	134,900		996.76
Revette Family Trust Elizabeth	Carthage 226001	13,900	Town Wide	134,900		370.97
611 West St	FRNT 44.00 DPTH 165.00	134,900	FD602 Carth/Wilna FD	134,900	TO	371.35
Carthage, NY 13619	EAST-1077593 NRTH-1451919		HD601 Carthage Cons Health	134,900	TO	13.57
	DEED BOOK 2006 PG-17363		Installment Fee			52.58
	FULL MARKET VALUE	134,900				
TOTAL TAX ---						1,752.65**
	DATE #1	01/31/20	DATE #2	03/31/20	DATE #3	05/29/20
	AMT DUE	636.81	AMT DUE	584.21	AMT DUE	584.21
***** 86.33-4-17 *****						
86.33-4-17	607 West St					BILL600416
Schuck Carl C	210 1 Family Res		VET COM CT 41131	20,000	10,000	
Schuck Traci M	Carthage 226001	13,300	VET DIS CT 41141	6,125	6,125	
607 West St	FRNT 66.00 DPTH 97.00	122,500	County Inside	96,375		712.10
Carthage, NY 13619	EAST-1077585 NRTH-1451856		Town Wide	106,375		292.53
	DEED BOOK 1569 PG-114		FD602 Carth/Wilna FD	122,500	TO	337.22
	FULL MARKET VALUE	122,500	HD601 Carthage Cons Health	122,500	TO	12.33
			Installment Fee			40.63
TOTAL TAX ---						1,354.18**
	DATE #1	01/31/20	DATE #2	03/31/20	DATE #3	05/29/20
	AMT DUE	492.03	AMT DUE	451.39	AMT DUE	451.39
***** 86.33-4-18 *****						
86.33-4-18	601 West St					BILL600417
Castaneda Avila Oscar E	210 1 Family Res		VET COM CT 41131	20,000	10,000	
Castaneda Avila Maria T	Carthage 226001	13,300	VET DIS CT 41141	40,000	20,000	
3133 W 18th St	FRNT 66.00 DPTH 97.00	135,000	County Inside	75,000		554.16
Pueblo, CO 81003	EAST-1077545 NRTH-1451803		Town Wide	105,000		288.75
	DEED BOOK 2017 PG-844		School Relevy			1,159.67
	FULL MARKET VALUE	135,000	Village Relevy			1,202.81
			FD602 Carth/Wilna FD	135,000	TO	371.63
			HD601 Carthage Cons Health	135,000	TO	13.58
			Installment Fee			107.72
TOTAL TAX ---						3,590.60**
	DATE #1	01/31/20	DATE #2	03/31/20	DATE #3	05/29/20
	AMT DUE	1,304.60	AMT DUE	1,196.86	AMT DUE	1,196.86

STATE OF NEW YORK
COUNTY - Jefferson
TOWN - Wilna
VILLAGE - Carthage
SWIS - 226001

2020 TOWN TAX ROLL
TAXABLE SECTION OF THE ROLL - 1
TAX MAP NUMBER SEQUENCE
UNIFORM PERCENT OF VALUE IS 100.00

PAGE 106
VALUATION DATE-JUL 01, 2018
TAXABLE STATUS DATE-MAR 01, 2019

TAX MAP PARCEL NUMBER	PROPERTY LOCATION & CLASS	ASSESSMENT	EXEMPTION CODE	COUNTY	TOWN	
CURRENT OWNERS NAME	SCHOOL DISTRICT	LAND	TAX DESCRIPTION	TAXABLE VALUE	TAX AMOUNT	
CURRENT OWNERS ADDRESS	PARCEL SIZE/GRID COORD	TOTAL	SPECIAL DISTRICTS			
***** 86.33-4-19 *****						
115 S James St					BILL600418	
86.33-4-19	210 1 Family Res		County Inside	163,000	1,204.38	
Spears Thane K Grant	Carthage 226001	14,600	Town Wide	163,000	448.25	
Spears Jennifer L	FRNT 55.00 DPTH 132.00	163,000	FD602 Carth/Wilna FD	163,000 TO	448.70	
115 S JAMES St	EAST-1077504 NRTH-1451879		HD601 Carthage Cons Health	163,000 TO	16.40	
CARTHAGE, NY 13619	DEED BOOK 2003 PG-21853		Installment Fee		63.53	
	FULL MARKET VALUE	163,000				
				TOTAL TAX ---	2,117.73**	
	DATE #1	01/31/20	DATE #2	03/31/20	DATE #3	05/29/20
	AMT DUE	769.44	AMT DUE	705.91	AMT DUE	705.91
***** 86.33-4-21 *****						
614 State St					BILL600419	
86.33-4-21	210 1 Family Res		County Inside	191,000	1,411.27	
Taylor J Arthur	Carthage 226001	19,600	Town Wide	191,000	525.25	
614 State St	FRNT 66.00 DPTH 165.00	191,000	FD602 Carth/Wilna FD	191,000 TO	525.78	
Carthage, NY 13619	BANK 810		HD601 Carthage Cons Health	191,000 TO	19.22	
	EAST-1077470 NRTH-1452028		Installment Fee		74.45	
	DEED BOOK 2016 PG-13188					
	FULL MARKET VALUE	191,000				
				TOTAL TAX ---	2,481.52**	
	DATE #1	01/31/20	DATE #2	03/31/20	DATE #3	05/29/20
	AMT DUE	901.63	AMT DUE	827.17	AMT DUE	827.17
***** 86.33-4-22 *****						
611 State St					BILL600420	
86.33-4-22	220 2 Family Res		County Inside	110,000	812.77	
Carr Brian	Carthage 226001	20,300	Town Wide	110,000	302.50	
Carr Heather	FRNT 66.00 DPTH 183.00	110,000	FD602 Carth/Wilna FD	110,000 TO	302.81	
PO Box 911267	BANK 810		HD601 Carthage Cons Health	110,000 TO	11.07	
Saint George, UT 84791	EAST-1077280 NRTH-1452175		Installment Fee		42.87	
	DEED BOOK 2014 PG-8936					
	FULL MARKET VALUE	110,000				
				TOTAL TAX ---	1,429.15**	
	DATE #1	01/31/20	DATE #2	03/31/20	DATE #3	05/29/20
	AMT DUE	519.26	AMT DUE	476.38	AMT DUE	476.38
***** 86.33-4-23.1 *****						
609 State St					BILL600421	
86.33-4-23.1	220 2 Family Res		County Inside	85,500	631.75	
Carr Brian	Carthage 226001	12,100	Town Wide	85,500	235.12	
Carr Heather	FRNT 32.00 DPTH 148.00	85,500	FD602 Carth/Wilna FD	85,500 TO	235.36	
PO Box 911267	BANK 810		HD601 Carthage Cons Health	85,500 TO	8.60	
Saint George, UT 84791	EAST-1077264 NRTH-1452127		Installment Fee		33.32	
	DEED BOOK 2013 PG-6201					
	FULL MARKET VALUE	85,500				
				TOTAL TAX ---	1,110.83**	
	DATE #1	01/31/20	DATE #2	03/31/20	DATE #3	05/29/20
	AMT DUE	403.61	AMT DUE	370.27	AMT DUE	370.27

STATE OF NEW YORK
COUNTY - Jefferson
TOWN - Wilna
VILLAGE - Carthage
SWIS - 226001

2 0 2 0 T O W N T A X R O L L
T A X A B L E SECTION OF THE ROLL - 1
TAX MAP NUMBER SEQUENCE
UNIFORM PERCENT OF VALUE IS 100.00

PAGE 107
VALUATION DATE-JUL 01, 2018
TAXABLE STATUS DATE-MAR 01, 2019

TAX MAP PARCEL NUMBER	PROPERTY LOCATION & CLASS	ASSESSMENT	EXEMPTION CODE	COUNTY	TOWN	TAX AMOUNT
CURRENT OWNERS NAME	SCHOOL DISTRICT	LAND	TAX DESCRIPTION			
CURRENT OWNERS ADDRESS	PARCEL SIZE/GRID COORD	TOTAL	SPECIAL DISTRICTS			
***** 86.33-4-23.2 *****						
86.33-4-23.2	607 State St					BILL600422
Carr Brian	220 2 Family Res		County Inside	80,000		591.11
Carr Heather	Carthage 226001	9,900	Town Wide	80,000		220.00
PO Box 911267	FRNT 34.00 DPTH 90.00	80,000	FD602 Carth/Wilna FD	80,000	TO	220.22
Saint George, UT 84791	BANK 810		HD601 Carthage Cons Health	80,000	TO	8.05
	EAST-1077265 NRTH-1452084		Installment Fee			31.18
	DEED BOOK 2013 PG-6199					
	FULL MARKET VALUE	80,000				
TOTAL TAX ---						1,039.38**
	DATE #1	01/31/20	DATE #2	03/31/20	DATE #3	05/29/20
	AMT DUE	377.64	AMT DUE	346.46	AMT DUE	346.46
***** 86.33-4-24 *****						
86.33-4-24	603 State St					BILL600423
Gaines Martin	411 Apartment		County Inside	115,000		849.72
c/o Alan Gaines	Carthage 226001	19,000	Town Wide	115,000		316.25
PO Box 359	FRNT 66.00 DPTH 90.00	115,000	FD602 Carth/Wilna FD	115,000	TO	316.57
Black River, NY 13612	EAST-1077236 NRTH-1452044		HD601 Carthage Cons Health	115,000	TO	11.57
	DEED BOOK 1026 PG-00098		Installment Fee			44.82
	FULL MARKET VALUE	115,000				
TOTAL TAX ---						1,494.11**
	DATE #1	01/31/20	DATE #2	03/31/20	DATE #3	05/29/20
	AMT DUE	542.87	AMT DUE	498.03	AMT DUE	498.03
***** 86.33-4-25 *****						
86.33-4-25	114-116 N James St					BILL600424
Donnelly Brian J	220 2 Family Res		VET COM C 41132	20,000	0	
Donnelly Kelly	Carthage 226001	13,300	VET COM T 41133	0	10,000	
114-116 N James St	ACRES 0.24	109,900	VET DIS C 41142	32,970	0	
Carthage, NY 13619	EAST-1077177 NRTH-1452121		VET DIS T 41143	0	20,000	
	DEED BOOK 1486 PG-39		County Inside	56,930		420.65
	FULL MARKET VALUE	109,900	Town Wide	79,900		219.72
			FD602 Carth/Wilna FD	109,900	TO	302.53
			HD601 Carthage Cons Health	109,900	TO	11.06
			Installment Fee			28.62
TOTAL TAX ---						953.96**
	DATE #1	01/31/20	DATE #2	03/31/20	DATE #3	05/29/20
	AMT DUE	346.62	AMT DUE	317.98	AMT DUE	317.98
***** 86.33-4-26 *****						
86.33-4-26	118 N James St					BILL600425
Ladouceur Steven D	210 1 Family Res		County Inside	92,900		686.43
Ladouceur Kathleen J	Carthage 226001	12,400	Town Wide	92,900		255.47
118 N James St	FRNT 60.00 DPTH 131.00	92,900	FD602 Carth/Wilna FD	92,900	TO	255.73
Carthage, NY 13619	BANK 810		HD601 Carthage Cons Health	92,900	TO	9.35
	EAST-1077126 NRTH-1452172		Installment Fee			36.21
	DEED BOOK 1673 PG-50					
	FULL MARKET VALUE	92,900				
TOTAL TAX ---						1,206.98**
	DATE #1	01/31/20	DATE #2	03/31/20	DATE #3	05/29/20
	AMT DUE	438.55	AMT DUE	402.32	AMT DUE	402.32

STATE OF NEW YORK
COUNTY - Jefferson
TOWN - Wilna
VILLAGE - Carthage
SWIS - 226001

2020 TOWN TAX ROLL
TAXABLE SECTION OF THE ROLL - 1
TAX MAP NUMBER SEQUENCE
UNIFORM PERCENT OF VALUE IS 100.00

PAGE 108
VALUATION DATE-JUL 01, 2018
TAXABLE STATUS DATE-MAR 01, 2019

TAX MAP PARCEL NUMBER	PROPERTY LOCATION & CLASS	ASSESSMENT	EXEMPTION CODE	COUNTY	TOWN	TAX AMOUNT
CURRENT OWNERS NAME	SCHOOL DISTRICT	LAND	TAX DESCRIPTION			
CURRENT OWNERS ADDRESS	PARCEL SIZE/GRID COORD	TOTAL	SPECIAL DISTRICTS			
***** 86.33-4-27 *****						
122 N James St						BILL600426
86.33-4-27	210 1 Family Res		County Inside	74,900		553.43
Petrie Wendy	Carthage 226001	4,500	Town Wide	74,900		205.97
122 N James St	FRNT 13.00 DPTH 131.00	74,900	FD602 Carth/Wilna FD	74,900	TO	206.18
Carthage, NY 13619	BANK 100		HD601 Carthage Cons Health	74,900	TO	7.54
	EAST-1077102 NRTH-1452204		Installment Fee			29.19
	DEED BOOK 2007 PG-22278					
	FULL MARKET VALUE	74,900				
TOTAL TAX ---						973.12**
	DATE #1	01/31/20	DATE #2	03/31/20	DATE #3	05/29/20
	AMT DUE	353.57	AMT DUE	324.37	AMT DUE	324.37
***** 86.33-4-28 *****						
124 N James St						BILL600427
86.33-4-28	210 1 Family Res		County Inside	164,000		1,211.77
Cooley Terance D Sr	Carthage 226001	11,600	Town Wide	164,000		451.00
124 N James St	FRNT 50.00 DPTH 131.00	164,000	FD602 Carth/Wilna FD	164,000	TO	451.46
Carthage, NY 13619	EAST-1077070 NRTH-1452211		HD601 Carthage Cons Health	164,000	TO	16.50
	DEED BOOK 2017 PG-1283		Installment Fee			63.92
	FULL MARKET VALUE	164,000				
TOTAL TAX ---						2,130.73**
	DATE #1	01/31/20	DATE #2	03/31/20	DATE #3	05/29/20
	AMT DUE	774.17	AMT DUE	710.24	AMT DUE	710.24
***** 86.33-4-29 *****						
128 N James St						BILL600428
86.33-4-29	230 3 Family Res		County Inside	129,900		959.81
Ross Jeffrey	Carthage 226001	11,700	Town Wide	129,900		357.22
Ross Denise	FRNT 60.00 DPTH 113.00	129,900	School Relevy			364.66
876 Scarsdale Rd	EAST-1077024 NRTH-1452240		FD602 Carth/Wilna FD	129,900	TO	357.59
Scarsdale, NY 10583	DEED BOOK 1838 PG-264		HD601 Carthage Cons Health	129,900	TO	13.07
	FULL MARKET VALUE	129,900	Installment Fee			61.57
TOTAL TAX ---						2,052.35**
	DATE #1	01/31/20	DATE #2	03/31/20	DATE #3	05/29/20
	AMT DUE	745.70	AMT DUE	684.11	AMT DUE	684.11
***** 86.33-4-30 *****						
612 Budd St						BILL600429
86.33-4-30	230 3 Family Res		County Inside	118,000		871.89
Harper Evan S	Carthage 226001	10,000	Town Wide	118,000		324.50
PO Box 509	FRNT 70.00 DPTH 77.00	118,000	FD602 Carth/Wilna FD	118,000	TO	324.83
Parishville, NY 13672	EAST-1077086 NRTH-1452310		HD601 Carthage Cons Health	118,000	TO	11.87
	DEED BOOK 1774 PG-65		Installment Fee			45.99
	FULL MARKET VALUE	118,000				
TOTAL TAX ---						1,533.09**
	DATE #1	01/31/20	DATE #2	03/31/20	DATE #3	05/29/20
	AMT DUE	557.02	AMT DUE	511.03	AMT DUE	511.03

STATE OF NEW YORK
COUNTY - Jefferson
TOWN - Wilna
VILLAGE - Carthage
SWIS - 226001

2 0 2 0 T O W N T A X R O L L
T A X A B L E SECTION OF THE ROLL - 1
TAX MAP NUMBER SEQUENCE
UNIFORM PERCENT OF VALUE IS 100.00

PAGE 109
VALUATION DATE-JUL 01, 2018
TAXABLE STATUS DATE-MAR 01, 2019

TAX MAP PARCEL NUMBER	PROPERTY LOCATION & CLASS	ASSESSMENT	EXEMPTION CODE	COUNTY	TOWN	TAX AMOUNT
CURRENT OWNERS NAME	SCHOOL DISTRICT	LAND	TAX DESCRIPTION			
CURRENT OWNERS ADDRESS	PARCEL SIZE/GRID COORD	TOTAL	SPECIAL DISTRICTS			
***** 86.33-4-31 *****						
615 Budd St						BILL600430
86.33-4-31	210 1 Family Res		County Inside	141,000		1,041.83
Price Donald A Jr	Carthage 226001	10,800	Town Wide	141,000		387.75
615 Budd St	FRNT 66.00 DPTH 86.00	141,000	FD602 Carth/Wilna FD	141,000	TO	388.14
Carthage, NY 13619	BANK 810		HD601 Carthage Cons Health	141,000	TO	14.19
	EAST-1076976 NRTH-1452416		Installment Fee			54.96
	DEED BOOK 2012 PG-17513					
	FULL MARKET VALUE	141,000				
TOTAL TAX ---						1,831.91**
	DATE #1	01/31/20	DATE #2	03/31/20	DATE #3	05/29/20
	AMT DUE	665.61	AMT DUE	610.63	AMT DUE	610.63
***** 86.33-4-32 *****						
607 Budd St						BILL600431
86.33-4-32	411 Apartment		County Inside	140,400		1,037.40
Johnson Gary R	Carthage 226001	25,000	Town Wide	140,400		386.10
16 Bridge St	FRNT 132.00 DPTH 77.00	140,400	FD602 Carth/Wilna FD	140,400	TO	386.49
Carthage, NY 13619	EAST-1076924 NRTH-1452331		HD601 Carthage Cons Health	140,400	TO	14.13
	DEED BOOK 2003 PG-1288		Installment Fee			54.72
	FULL MARKET VALUE	140,400				
TOTAL TAX ---						1,824.12**
	DATE #1	01/31/20	DATE #2	03/31/20	DATE #3	05/29/20
	AMT DUE	662.76	AMT DUE	608.04	AMT DUE	608.04
***** 86.33-4-33 *****						
210 N James St						BILL600432
86.33-4-33	210 1 Family Res		VET COM CT 41131	20,000	10,000	
Lusk Alton L	Carthage 226001	13,000	County Inside	145,900		1,078.03
Lusk Katrina M	FRNT 66.00 DPTH 132.00	165,900	Town Wide	155,900		428.72
210 N James St	BANK 822		FD602 Carth/Wilna FD	165,900	TO	456.69
Carthage, NY 13619	EAST-1076869 NRTH-1452374		HD601 Carthage Cons Health	165,900	TO	16.69
	DEED BOOK 2012 PG-17423		Installment Fee			59.40
	FULL MARKET VALUE	165,900				
TOTAL TAX ---						1,980.13**
	DATE #1	01/31/20	DATE #2	03/31/20	DATE #3	05/29/20
	AMT DUE	719.45	AMT DUE	660.04	AMT DUE	660.04
***** 86.33-4-34 *****						
214 N James St						BILL600433
86.33-4-34	210 1 Family Res		County Inside	147,900		1,092.81
Snyder Tyler J	Carthage 226001	12,300	Town Wide	147,900		406.72
2352 Loco la Ln	FRNT 58.00 DPTH 132.00	147,900	FD602 Carth/Wilna FD	147,900	TO	407.14
Wahiawa, HI 96786	BANK 822		HD601 Carthage Cons Health	147,900	TO	14.88
	EAST-1076820 NRTH-1452412		Installment Fee			57.65
	DEED BOOK 2006 PG-9932					
	FULL MARKET VALUE	147,900				
TOTAL TAX ---						1,921.55**
	DATE #1	01/31/20	DATE #2	03/31/20	DATE #3	05/29/20
	AMT DUE	698.18	AMT DUE	640.51	AMT DUE	640.51

STATE OF NEW YORK
 COUNTY - Jefferson
 TOWN - Wilna
 VILLAGE - Carthage
 SWIS - 226001

2020 TOWN TAX ROLL
 TAXABLE SECTION OF THE ROLL - 1
 TAX MAP NUMBER SEQUENCE
 UNIFORM PERCENT OF VALUE IS 100.00

PAGE 110
 VALUATION DATE-JUL 01, 2018
 TAXABLE STATUS DATE-MAR 01, 2019

TAX MAP PARCEL NUMBER	PROPERTY LOCATION & CLASS	ASSESSMENT	EXEMPTION CODE	COUNTY	TOWN	TAX AMOUNT
CURRENT OWNERS NAME	SCHOOL DISTRICT	LAND	TAX DESCRIPTION			
CURRENT OWNERS ADDRESS	PARCEL SIZE/GRID COORD	TOTAL	SPECIAL DISTRICTS			
86.33-4-35	220 N James St 230 3 Family Res		% VET CT 41111	86.33-4-35	BILL600434	
Astafan Michael F c/o Juliette Astafan 220 N James St Carthage, NY 13619	Carthage 226001 LF US JM Astafan FRNT 62.00 DPTH 132.00 EAST-1076773 NRTH-1452449 DEED BOOK 2004 PG-20782 FULL MARKET VALUE	12,600 136,000 136,000	County Inside Town Wide FD602 Carth/Wilna FD HD601 Carthage Cons Health Installment Fee	29,920 106,080 106,080 136,000 TO 136,000 TO	29,920 783.81 291.72 374.38 13.68 43.91	
TOTAL TAX ---						1,463.59**
		DATE #1	01/31/20	DATE #2	03/31/20	DATE #3
		AMT DUE	531.78	AMT DUE	487.86	AMT DUE
***** 86.33-4-36 *****						
86.33-4-36	224 N James St 220 2 Family Res		County Inside	86.33-4-36	BILL600435	
Sanders Joseph 521 Jericho Dr Midway, GA 31320	Carthage 226001 FRNT 62.00 DPTH 132.00 EAST-1076723 NRTH-1452488 DEED BOOK 2008 PG-7288 FULL MARKET VALUE	12,600 99,500 99,500	Town Wide FD602 Carth/Wilna FD HD601 Carthage Cons Health Installment Fee	99,500 99,500 TO 99,500 TO	735.19 273.62 273.90 10.01 38.78	
TOTAL TAX ---						1,292.72**
		DATE #1	01/31/20	DATE #2	03/31/20	DATE #3
		AMT DUE	469.70	AMT DUE	430.90	AMT DUE
***** 86.33-4-37 *****						
86.33-4-37	230 N James St 311 Res vac land		County Inside	86.33-4-37	BILL600436	
Higman Michael 349 S Clinton St Carthage, NY 13619	Carthage 226001 FRNT 83.00 DPTH 132.00 EAST-1076666 NRTH-1452533 DEED BOOK 2016 PG-5982 FULL MARKET VALUE	10,000 10,000 10,000	Town Wide FD602 Carth/Wilna FD HD601 Carthage Cons Health Installment Fee	10,000 10,000 TO 10,000 TO	73.89 27.50 27.53 1.01 3.90	
TOTAL TAX ---						129.93**
		DATE #1	01/31/20	DATE #2	03/31/20	DATE #3
		AMT DUE	47.21	AMT DUE	43.31	AMT DUE
***** 86.33-4-38 *****						
86.33-4-38	229 N James St 210 1 Family Res		County Inside	86.33-4-38	BILL600437	
Gates Michelle L 229 N James St Carthage, NY 13619	Carthage 226001 FRNT 49.00 DPTH 78.00 BANK 810 EAST-1076549 NRTH-1452406 DEED BOOK 2016 PG-7521 FULL MARKET VALUE	6,400 94,900 94,900	Town Wide FD602 Carth/Wilna FD HD601 Carthage Cons Health Installment Fee	94,900 94,900 TO 94,900 TO	701.20 260.97 261.24 9.55 36.99	
TOTAL TAX ---						1,232.96**
		DATE #1	01/31/20	DATE #2	03/31/20	DATE #3
		AMT DUE	447.99	AMT DUE	410.98	AMT DUE

STATE OF NEW YORK
COUNTY - Jefferson
TOWN - Wilna
VILLAGE - Carthage
SWIS - 226001

2020 TOWN TAX ROLL
TAXABLE SECTION OF THE ROLL - 1
TAX MAP NUMBER SEQUENCE
UNIFORM PERCENT OF VALUE IS 100.00

PAGE 111
VALUATION DATE-JUL 01, 2018
TAXABLE STATUS DATE-MAR 01, 2019

TAX MAP PARCEL NUMBER	PROPERTY LOCATION & CLASS	ASSESSMENT	EXEMPTION CODE	COUNTY	TOWN	TAX AMOUNT
CURRENT OWNERS NAME	SCHOOL DISTRICT	LAND	TAX DESCRIPTION			
CURRENT OWNERS ADDRESS	PARCEL SIZE/GRID COORD	TOTAL	SPECIAL DISTRICTS			
***** 86.33-4-39 *****						
225 N James St						BILL600438
86.33-4-39	210 1 Family Res		County Inside	99,900		738.15
Guyette Brian	Carthage 226001	7,400	Town Wide	99,900		274.72
225 N James St	FRNT 44.00 DPTH 78.00	99,900	School Relevy			201.26
Carthage, NY 13619	EAST-1076589 NRTH-1452376		FD602 Carth/Wilna FD	99,900	TO	275.00
	DEED BOOK 2016 PG-14394		HD601 Carthage Cons Health	99,900	TO	10.05
	FULL MARKET VALUE	99,900	Installment Fee			44.98
			TOTAL TAX ---			1,499.18**
			DATE #1 01/31/20	DATE #2 03/31/20	DATE #3 05/29/20	
			AMT DUE 544.72	AMT DUE 499.72	AMT DUE 499.72	
***** 86.33-4-40 *****						
223 N James St						BILL600439
86.33-4-40	210 1 Family Res		VET COM CT 41131	19,500	10,000	
Dayton Lonnie	Carthage 226001	7,400	VET COM CT 41131	19,500	10,000	
Dayton Kathleen	FRNT 44.00 DPTH 77.00	78,000	VET DIS CT 41141	11,700	11,700	
223 N James St	EAST-1076625 NRTH-1452347		County Inside	27,300		201.72
Carthage, NY 13619	DEED BOOK 1464 PG-226		Town Wide	46,300		127.32
	FULL MARKET VALUE	78,000	FD602 Carth/Wilna FD	78,000	TO	214.72
			HD601 Carthage Cons Health	78,000	TO	7.85
			Installment Fee			16.55
			TOTAL TAX ---			551.61**
			DATE #1 01/31/20	DATE #2 03/31/20	DATE #3 05/29/20	
			AMT DUE 200.42	AMT DUE 183.87	AMT DUE 183.87	
***** 86.33-4-41 *****						
219 N James St						BILL600440
86.33-4-41	210 1 Family Res		County Inside	139,900		1,033.70
Wyrick Nathan L	Carthage 226001	10,400	Town Wide	139,900		384.72
21141 Bucoda Hwy SE	FRNT 33.00 DPTH 176.00	139,900	FD602 Carth/Wilna FD	139,900	TO	385.12
Centralia, WA 98531	BANK 822		HD601 Carthage Cons Health	139,900	TO	14.08
	EAST-1076625 NRTH-1452284		Installment Fee			54.53
	DEED BOOK 2010 PG-18073					
	FULL MARKET VALUE	139,900				
			TOTAL TAX ---			1,817.62**
			DATE #1 01/31/20	DATE #2 03/31/20	DATE #3 05/29/20	
			AMT DUE 660.41	AMT DUE 605.87	AMT DUE 605.87	
***** 86.33-4-42 *****						
215 N James St						BILL600441
86.33-4-42	210 1 Family Res		County Inside	192,000		1,418.66
Haderlie Tylen K	Carthage 226001	12,100	Town Wide	192,000		528.00
Haderlie Erin E	FRNT 43.00 DPTH 176.00	192,000	FD602 Carth/Wilna FD	192,000	TO	528.54
215 N James St	BANK 810		HD601 Carthage Cons Health	192,000	TO	19.32
Carthage, NY 13619	EAST-1076656 NRTH-1452261		Installment Fee			74.84
	DEED BOOK 2017 PG-11728					
	FULL MARKET VALUE	192,000				
			TOTAL TAX ---			2,494.52**
			DATE #1 01/31/20	DATE #2 03/31/20	DATE #3 05/29/20	
			AMT DUE 906.36	AMT DUE 831.50	AMT DUE 831.50	

STATE OF NEW YORK
COUNTY - Jefferson
TOWN - Wilna
VILLAGE - Carthage
SWIS - 226001

2020 TOWN TAX ROLL
TAXABLE SECTION OF THE ROLL - 1
TAX MAP NUMBER SEQUENCE
UNIFORM PERCENT OF VALUE IS 100.00

PAGE 112
VALUATION DATE-JUL 01, 2018
TAXABLE STATUS DATE-MAR 01, 2019

TAX MAP PARCEL NUMBER	PROPERTY LOCATION & CLASS	ASSESSMENT	EXEMPTION CODE	COUNTY	TOWN	TAX AMOUNT
CURRENT OWNERS NAME	SCHOOL DISTRICT	LAND	TAX DESCRIPTION			
CURRENT OWNERS ADDRESS	PARCEL SIZE/GRID COORD	TOTAL	SPECIAL DISTRICTS			
***** 86.33-4-43 *****						
211 N James St						BILL600442
86.33-4-43	210 1 Family Res		County Inside	179,900		1,329.26
McGregor Gayle P	Carthage 226001	13,400	Town Wide	179,900		494.72
211 N James St	FRNT 65.00 DPTH 170.00	179,900	FD602 Carth/Wilna FD	179,900	TO	495.23
Carthage, NY 13619	BANK 550		HD601 Carthage Cons Health	179,900	TO	18.10
	EAST-1076699 NRTH-1452229		Installment Fee			70.12
	DEED BOOK 2003 PG-4560					
	FULL MARKET VALUE	179,900				
TOTAL TAX ---						2,337.31**
	DATE #1	01/31/20	DATE #2	03/31/20	DATE #3	05/29/20
	AMT DUE	849.23	AMT DUE	779.10	AMT DUE	779.10
***** 86.33-4-44 *****						
207 N James St						BILL600443
86.33-4-44	210 1 Family Res		VET WAR C 41122	12,000	0	
Garza Fidel	Carthage 226001	13,200	VET WAR T 41123	0	6,000	
Garza Judith A	FRNT 58.00 DPTH 170.00	194,000	VET DIS C 41142	40,000	0	
207 N James St	EAST-1076746 NRTH-1452193		VET DIS T 41143	0	20,000	
Carthage, NY 13619	DEED BOOK 2009 PG-14059		County Inside	142,000		1,049.22
	FULL MARKET VALUE	194,000	Town Wide	168,000		462.00
			FD602 Carth/Wilna FD	194,000	TO	534.04
			HD601 Carthage Cons Health	194,000	TO	19.52
			Installment Fee			61.94
TOTAL TAX ---						2,064.78**
	DATE #1	01/31/20	DATE #2	03/31/20	DATE #3	05/29/20
	AMT DUE	750.20	AMT DUE	688.26	AMT DUE	688.26
***** 86.33-4-45 *****						
203 N James St						BILL600444
86.33-4-45	210 1 Family Res		County Inside	109,900		812.04
Lussier Heather J	Carthage 226001	12,000	Town Wide	109,900		302.22
203 N James St	FRNT 63.00 DPTH 115.00	109,900	FD602 Carth/Wilna FD	109,900	TO	302.53
Carthage, NY 13619	EAST-1076810 NRTH-1452178		HD601 Carthage Cons Health	109,900	TO	11.06
	DEED BOOK 2017 PG-5524		Installment Fee			42.84
	FULL MARKET VALUE	109,900				
TOTAL TAX ---						1,427.85**
	DATE #1	01/31/20	DATE #2	03/31/20	DATE #3	05/29/20
	AMT DUE	518.79	AMT DUE	475.95	AMT DUE	475.95
***** 86.33-4-46 *****						
127 N James St						BILL600445
86.33-4-46	210 1 Family Res		County Inside	169,000		1,248.72
Lines Christopher D	Carthage 226001	10,200	Town Wide	169,000		464.75
48545 Gammon Ct Unit 2	FRNT 66.00 DPTH 84.00	169,000	FD602 Carth/Wilna FD	169,000	TO	465.22
Fort Hood, TX 76544	BANK 810		HD601 Carthage Cons Health	169,000	TO	17.00
	EAST-1076924 NRTH-1452110		Installment Fee			65.87
PRIOR OWNER ON 3/01/2019	DEED BOOK 2011 PG-16438					
Lines Christopher D	FULL MARKET VALUE	169,000				
TOTAL TAX ---						2,195.69**
	DATE #1	01/31/20	DATE #2	03/31/20	DATE #3	05/29/20
	AMT DUE	797.78	AMT DUE	731.89	AMT DUE	731.89

STATE OF NEW YORK
 COUNTY - Jefferson
 TOWN - Wilna
 VILLAGE - Carthage
 SWIS - 226001

2020 TOWN TAX ROLL
 TAXABLE SECTION OF THE ROLL - 1
 TAX MAP NUMBER SEQUENCE
 UNIFORM PERCENT OF VALUE IS 100.00

PAGE 113
 VALUATION DATE-JUL 01, 2018
 TAXABLE STATUS DATE-MAR 01, 2019

TAX MAP PARCEL NUMBER	PROPERTY LOCATION & CLASS	ASSESSMENT	EXEMPTION CODE	COUNTY	TOWN	TAX AMOUNT
CURRENT OWNERS NAME	SCHOOL DISTRICT	LAND	TAX DESCRIPTION			
CURRENT OWNERS ADDRESS	PARCEL SIZE/GRID COORD	TOTAL	SPECIAL DISTRICTS			
86.33-4-47	121 N James St 210 1 Family Res		County Inside	86.33-4-47		BILL600446 982.72
Baker Danielle E	Carthage 226001	13,400	Town Wide			365.75
121 N James St	FRNT 66.00 DPTH 164.00	133,000	FD602 Carth/Wilna FD		TO	366.12
Carthage, NY 13619	BANK 100		HD601 Carthage Cons Health		TO	13.38
	EAST-1076950 NRTH-1452036		Installment Fee			51.84
	DEED BOOK 2018 PG-17487					
	FULL MARKET VALUE	133,000				
			TOTAL TAX ---			1,727.97**
			DATE #1 01/31/20	DATE #2 03/31/20	DATE #3 05/29/20	
			AMT DUE 627.83	AMT DUE 575.99	AMT DUE 575.99	
86.33-4-48	117 N James St 210 1 Family Res		County Inside	86.33-4-48		BILL600447 1,137.88
Knudsen Stephen M	Carthage 226001	13,400	Town Wide			423.50
117 N James St	FRNT 66.00 DPTH 165.00	154,000	FD602 Carth/Wilna FD		TO	423.93
Carthage, NY 13619	BANK 822		HD601 Carthage Cons Health		TO	15.49
	EAST-1077001 NRTH-1451996		Installment Fee			60.02
	DEED BOOK 2018 PG-17662					
	FULL MARKET VALUE	154,000				
			TOTAL TAX ---			2,000.80**
			DATE #1 01/31/20	DATE #2 03/31/20	DATE #3 05/29/20	
			AMT DUE 726.96	AMT DUE 666.93	AMT DUE 666.93	
86.33-4-52	118 N School St 210 1 Family Res		County Inside	86.33-4-52		BILL600448 1,400.19
Monteagudo Juan R	Carthage 226001	12,900	Town Wide			521.12
Monteagudo Maria J	FRNT 66.00 DPTH 130.00	189,500	FD602 Carth/Wilna FD		TO	521.65
118 N School St	BANK 810		HD601 Carthage Cons Health		TO	19.07
Carthage, NY 13619	EAST-1076884 NRTH-1451844		Installment Fee			73.86
	DEED BOOK 2010 PG-8815					
	FULL MARKET VALUE	189,500				
			TOTAL TAX ---			2,462.03**
			DATE #1 01/31/20	DATE #2 03/31/20	DATE #3 05/29/20	
			AMT DUE 894.55	AMT DUE 820.67	AMT DUE 820.67	
86.33-4-53	122 N School St 210 1 Family Res		County Inside	86.33-4-53		BILL600449 1,329.26
Thomas Trustee Kimberlee A	Carthage 226001	13,400	Town Wide			494.72
Wiggins Trustee Laura M	McIIroy George W-LF Use	179,900	FD602 Carth/Wilna FD		TO	495.23
c/o McIIroy George W	FRNT 66.00 DPTH 169.00		HD601 Carthage Cons Health		TO	18.10
122 N School St	EAST-1076847 NRTH-1451903		Installment Fee			70.12
Carthage, NY 13619	DEED BOOK 2013 PG-19324					
	FULL MARKET VALUE	179,900				
			TOTAL TAX ---			2,337.31**
			DATE #1 01/31/20	DATE #2 03/31/20	DATE #3 05/29/20	
			AMT DUE 849.23	AMT DUE 779.10	AMT DUE 779.10	

STATE OF NEW YORK
 COUNTY - Jefferson
 TOWN - Wilna
 VILLAGE - Carthage
 SWIS - 226001

2 0 2 0 T O W N T A X R O L L
 T A X A B L E SECTION OF THE ROLL - 1
 TAX MAP NUMBER SEQUENCE
 UNIFORM PERCENT OF VALUE IS 100.00

PAGE 114
 VALUATION DATE-JUL 01, 2018
 TAXABLE STATUS DATE-MAR 01, 2019

TAX MAP PARCEL NUMBER	PROPERTY LOCATION & CLASS	ASSESSMENT	EXEMPTION CODE	COUNTY	TOWN	TAX AMOUNT
CURRENT OWNERS NAME	SCHOOL DISTRICT	LAND	TAX DESCRIPTION			
CURRENT OWNERS ADDRESS	PARCEL SIZE/GRID COORD	TOTAL	SPECIAL DISTRICTS			
86.33-4-54	128 N School St 220 2 Family Res		County Inside	86.33-4-54		BILL600450
Cowles Joseph D Sr	Carthage 226001	12,800	Town Wide			738.89
3953 Factory Rd	FRNT 67.00 DPTH 125.00	100,000	FD602 Carth/Wilna FD			275.00
Natural Bridge, NY 13665	BANK 100		HD601 Carthage Cons Health			275.28
	EAST-1076779 NRTH-1451924		Installment Fee			10.06
	DEED BOOK 2013 PG-4051					38.98
	FULL MARKET VALUE	100,000				
			TOTAL TAX ---			1,299.23**
	DATE #1	01/31/20	DATE #2	03/31/20	DATE #3	05/29/20
	AMT DUE	472.07	AMT DUE	433.07	AMT DUE	433.07
86.33-4-55	518 Budd St 210 1 Family Res		County Inside	86.33-4-55		BILL600451
Spear Lori A	Carthage 226001	7,200	Town Wide			672.39
c/o Fairport Savings Bank	FRNT 48.00 DPTH 67.00	91,000	FD602 Carth/Wilna FD			250.50
45 S Main St	BANK 810		HD601 Carthage Cons Health			9.16
Fairport, NY 14450	EAST-1076832 NRTH-1451992		Installment Fee			35.47
	DEED BOOK 2010 PG-8992					
	FULL MARKET VALUE	91,000				
			TOTAL TAX ---			1,182.30**
	DATE #1	01/31/20	DATE #2	03/31/20	DATE #3	05/29/20
	AMT DUE	429.57	AMT DUE	394.10	AMT DUE	394.10
86.33-4-56	520 Budd St 210 1 Family Res		County Inside	86.33-4-56		BILL600452
Barber Ashley M	Carthage 226001	10,100	Town Wide			1,403.88
520 Budd St	FRNT 83.00 DPTH 66.00	190,000	FD602 Carth/Wilna FD			522.50
Carthage, NY 13619	BANK 822		HD601 Carthage Cons Health			523.03
	EAST-1076872 NRTH-1452044		Installment Fee			19.12
	DEED BOOK 2017 PG-19621					74.06
	FULL MARKET VALUE	190,000				
			TOTAL TAX ---			2,468.53**
	DATE #1	01/31/20	DATE #2	03/31/20	DATE #3	05/29/20
	AMT DUE	896.91	AMT DUE	822.84	AMT DUE	822.84
86.33-4-57	517&519 Budd St 220 2 Family Res		County Inside	86.33-4-57		BILL600453
Ashcroft Darin M	Carthage 226001	7,600	Town Wide			790.61
Ashcroft Lori A	FRNT 54.00 DPTH 66.00	107,000	FD602 Carth/Wilna FD			294.25
21561 Cole Rd	BANK 810		HD601 Carthage Cons Health			294.55
Carthage, NY 13619	EAST-1076758 NRTH-1452112		Installment Fee			10.77
	DEED BOOK 1325 PG-267					41.71
	FULL MARKET VALUE	107,000				
			TOTAL TAX ---			1,390.18**
	DATE #1	01/31/20	DATE #2	03/31/20	DATE #3	05/29/20
	AMT DUE	505.11	AMT DUE	463.39	AMT DUE	463.39

STATE OF NEW YORK
 COUNTY - Jefferson
 TOWN - Wilna
 VILLAGE - Carthage
 SWIS - 226001

2020 TOWN TAX ROLL
 TAXABLE SECTION OF THE ROLL - 1
 TAX MAP NUMBER SEQUENCE
 UNIFORM PERCENT OF VALUE IS 100.00

PAGE 115
 VALUATION DATE-JUL 01, 2018
 TAXABLE STATUS DATE-MAR 01, 2019

TAX MAP PARCEL NUMBER	PROPERTY LOCATION & CLASS	ASSESSMENT	EXEMPTION CODE	COUNTY	TOWN	TAX AMOUNT
CURRENT OWNERS NAME	SCHOOL DISTRICT	LAND	TAX DESCRIPTION			
CURRENT OWNERS ADDRESS	PARCEL SIZE/GRID COORD	TOTAL	SPECIAL DISTRICTS			
86.33-4-58	511 Budd St 210 1 Family Res		County Inside	86.33-4-58		BILL600454 805.39
OMalley Charles Kenneth Jr	Carthage 226001	7,800	Town Wide			299.75
OMalley Wendy Anne	FRNT 56.00 DPTH 66.00	109,000	FD602 Carth/Wilna FD		TO	300.05
511 Budd St	BANK 810		HD601 Carthage Cons Health		TO	10.97
Carthage, NY 13619	EAST-1076722 NRTH-1452067		Installment Fee			42.48
	DEED BOOK 2007 PG-9940					
	FULL MARKET VALUE	109,000				
TOTAL TAX ---						1,416.16**
	DATE #1	01/31/20	DATE #2	03/31/20	DATE #3	05/29/20
	AMT DUE	514.54	AMT DUE	472.05	AMT DUE	472.05
86.33-4-59	509 Budd St 210 1 Family Res		County Inside	86.33-4-59		BILL600455 768.44
Foster Duncan R	Carthage 226001	6,100	Town Wide			286.00
Foster Jennifer R	FRNT 37.00 DPTH 70.00	104,000	FD602 Carth/Wilna FD		TO	286.29
124 Rolla St	BANK 822		HD601 Carthage Cons Health		TO	10.46
Ft Leonard WO, MO 65473	EAST-1076691 NRTH-1452028		Installment Fee			40.54
	DEED BOOK 2007 PG-10205					
	FULL MARKET VALUE	104,000				
TOTAL TAX ---						1,351.19**
	DATE #1	01/31/20	DATE #2	03/31/20	DATE #3	05/29/20
	AMT DUE	490.95	AMT DUE	450.39	AMT DUE	450.39
86.33-4-60	204 N School St 210 1 Family Res		County Inside	86.33-4-60		BILL600456 1,248.72
Day Noah T	Carthage 226001	9,800	Town Wide			464.75
c/o USAA Federal Savings Bank	FRNT 66.00 DPTH 79.00	169,000	FD602 Carth/Wilna FD		TO	465.22
10750 McDermott Fwy	BANK 810		HD601 Carthage Cons Health		TO	17.00
San Antonio, TX 78288	EAST-1076655 NRTH-1451982		Installment Fee			65.87
	DEED BOOK 2010 PG-2959					
	FULL MARKET VALUE	169,000				
TOTAL TAX ---						2,195.69**
	DATE #1	01/31/20	DATE #2	03/31/20	DATE #3	05/29/20
	AMT DUE	797.78	AMT DUE	731.89	AMT DUE	731.89
86.33-4-61	208 N School St 210 1 Family Res		County Inside	86.33-4-61		BILL600457 1,027.05
Hagenston Ernest	Carthage 226001	13,200	Town Wide			382.25
Hagenston Doris	FRNT 54.00 DPTH 180.00	139,000	FD602 Carth/Wilna FD		TO	382.64
208 N School St	BANK 550		HD601 Carthage Cons Health		TO	13.99
Carthage, NY 13619	EAST-1076637 NRTH-1452056		Installment Fee			54.18
	DEED BOOK 1149 PG-00184					
	FULL MARKET VALUE	139,000				
TOTAL TAX ---						1,805.93**
	DATE #1	01/31/20	DATE #2	03/31/20	DATE #3	05/29/20
	AMT DUE	656.17	AMT DUE	601.97	AMT DUE	601.97

STATE OF NEW YORK
COUNTY - Jefferson
TOWN - Wilna
VILLAGE - Carthage
SWIS - 226001

2020 TOWN TAX ROLL
TAXABLE SECTION OF THE ROLL - 1
TAX MAP NUMBER SEQUENCE
UNIFORM PERCENT OF VALUE IS 100.00

PAGE 116
VALUATION DATE-JUL 01, 2018
TAXABLE STATUS DATE-MAR 01, 2019

TAX MAP PARCEL NUMBER	PROPERTY LOCATION & CLASS	ASSESSMENT	EXEMPTION CODE	COUNTY	TOWN	TAX AMOUNT
CURRENT OWNERS NAME	SCHOOL DISTRICT	LAND	TAX DESCRIPTION			
CURRENT OWNERS ADDRESS	PARCEL SIZE/GRID COORD	TOTAL	SPECIAL DISTRICTS			
***** 86.33-4-62 *****						
214 N School St						BILL600458
86.33-4-62	210 1 Family Res		VET COM CT 41131	20,000	10,000	
Quinn Kevin P	Carthage 226001	13,700	VET DIS CT 41141	25,485	20,000	
214 N School St	FRNT 73.00 DPTH 181.00	169,900	County Inside	124,415		919.29
Carthage, NY 13619	EAST-1076584 NRTH-1452093		Town Wide	139,900		384.72
	DEED BOOK 2003 PG-2548		School Relevy			397.76
	FULL MARKET VALUE	169,900	FD602 Carth/Wilna FD	169,900	TO	467.70
			HD601 Carthage Cons Health	169,900	TO	17.09
			Installment Fee			65.60
			TOTAL TAX ---			2,186.56**
			DATE #1 01/31/20	DATE #2 03/31/20	DATE #3 05/29/20	
			AMT DUE 794.46	AMT DUE 728.85	AMT DUE 728.85	
***** 86.33-4-63 *****						
220 N School St						BILL600459
86.33-4-63	210 1 Family Res		County Inside	155,900		1,151.92
Yorton Stephen C	Carthage 226001	13,800	Town Wide	155,900		428.72
Yorton Janice M	FRNT 73.00 DPTH 185.00	155,900	FD602 Carth/Wilna FD	155,900	TO	429.16
220 N School St	EAST-1076525 NRTH-1452135		HD601 Carthage Cons Health	155,900	TO	15.69
Carthage, NY 13619	DEED BOOK 1004 PG-00130		Installment Fee			60.76
	FULL MARKET VALUE	155,900				
			TOTAL TAX ---			2,025.49**
			DATE #1 01/31/20	DATE #2 03/31/20	DATE #3 05/29/20	
			AMT DUE 735.93	AMT DUE 675.16	AMT DUE 675.16	
***** 86.33-4-65 *****						
232 N School St						BILL600460
86.33-4-65	220 2 Family Res		County Inside	121,000		894.05
Perrigo Kimberly	Carthage 226001	8,700	Town Wide	121,000		332.75
737 State St	FRNT 55.00 DPTH 80.00	121,000	School Relevy			1,039.41
Carthage, NY 13619	EAST-1076374 NRTH-1452175		Village Relevy			1,116.83
	DEED BOOK 2019 PG-5652		FD602 Carth/Wilna FD	121,000	TO	333.09
PRIOR OWNER ON 3/01/2019	FULL MARKET VALUE	121,000	HD601 Carthage Cons Health	121,000	TO	12.17
MTGLQ Investors LP			Installment Fee			111.85
			TOTAL TAX ---			3,728.30**
			DATE #1 01/31/20	DATE #2 03/31/20	DATE #3 05/29/20	
			AMT DUE 1,354.63	AMT DUE 1,242.76	AMT DUE 1,242.76	
***** 86.33-4-66 *****						
510 Fulton St						BILL600461
86.33-4-66	210 1 Family Res		VET WAR C 41122	12,000	0	
Rivers Lf Tenant Ralph A	Carthage 226001	9,700	VET WAR T 41123	0	6,000	
Rivers Lf Tenant Evelyn S	Rivers Ralph A&Evelyn S-L	121,000	County Inside	109,000		805.39
510 Fulton St	FRNT 80.00 DPTH 64.00		Town Wide	115,000		316.25
Carthage, NY 13619	EAST-1076422 NRTH-1452236		FD602 Carth/Wilna FD	121,000	TO	333.09
	DEED BOOK 2015 PG-11807		HD601 Carthage Cons Health	121,000	TO	12.17
	FULL MARKET VALUE	121,000	Installment Fee			44.01
			TOTAL TAX ---			1,466.90**
			DATE #1 01/31/20	DATE #2 03/31/20	DATE #3 05/29/20	
			AMT DUE 532.99	AMT DUE 488.96	AMT DUE 488.96	

STATE OF NEW YORK
 COUNTY - Jefferson
 TOWN - Wilna
 VILLAGE - Carthage
 SWIS - 226001

2 0 2 0 T O W N T A X R O L L
 T A X A B L E SECTION OF THE ROLL - 1
 TAX MAP NUMBER SEQUENCE
 UNIFORM PERCENT OF VALUE IS 100.00

PAGE 117
 VALUATION DATE-JUL 01, 2018
 TAXABLE STATUS DATE-MAR 01, 2019

TAX MAP PARCEL NUMBER	PROPERTY LOCATION & CLASS	ASSESSMENT	EXEMPTION CODE	COUNTY	TOWN	TAX AMOUNT
CURRENT OWNERS NAME	SCHOOL DISTRICT	LAND	TAX DESCRIPTION			
CURRENT OWNERS ADDRESS	PARCEL SIZE/GRID COORD	TOTAL	SPECIAL DISTRICTS			
***** 86.33-4-67 *****						
86.33-4-67	516 Fulton St					BILL600462
Gravelly Janice M	210 1 Family Res		County Inside	144,900		1,070.65
516 Fulton St	Carthage 226001	12,900	Town Wide	144,900		398.47
Carthage, NY 13619	FRNT 61.00 DPTH 140.00	144,900	FD602 Carth/Wilna FD	144,900	TO	398.88
	EAST-1076494 NRTH-1452272		HD601 Carthage Cons Health	144,900	TO	14.58
	DEED BOOK 1593 PG-187		Installment Fee			56.48
	FULL MARKET VALUE	144,900				
TOTAL TAX ---						1,882.58**
	DATE #1	01/31/20	DATE #2	03/31/20	DATE #3	05/29/20
	AMT DUE	684.02	AMT DUE	627.52	AMT DUE	627.52
***** 86.33-4-68 *****						
***** 86.33-4-68 *****						
86.33-4-68	522 Fulton St					BILL600463
Nettles Timothy P	210 1 Family Res		County Inside	155,000		1,145.27
Nettles Lori	Carthage 226001	13,300	Town Wide	155,000		426.25
522 Fulton St	FRNT 71.00 DPTH 145.00	155,000	FD602 Carth/Wilna FD	155,000	TO	426.68
Carthage, NY 13619	EAST-1076539 NRTH-1452320		HD601 Carthage Cons Health	155,000	TO	15.60
	DEED BOOK 981 PG-00081		Installment Fee			60.41
	FULL MARKET VALUE	155,000				
TOTAL TAX ---						2,013.80**
	DATE #1	01/31/20	DATE #2	03/31/20	DATE #3	05/29/20
	AMT DUE	731.69	AMT DUE	671.26	AMT DUE	671.26
***** 86.33-5-1 *****						
***** 86.33-5-1 *****						
86.33-5-1	624 Alexandria St					BILL600464
Kocsi Ronald J	220 2 Family Res		County Inside	114,000		842.33
Kocsi Geraldine I	Carthage 226001	11,200	Town Wide	114,000		313.50
75 Woody Ln	FRNT 62.00 DPTH 101.00	114,000	School Relevy			979.29
Oakdale, NY 11769	EAST-1075865 NRTH-1453053		FD602 Carth/Wilna FD	114,000	TO	313.82
	DEED BOOK 2003 PG-18231		HD601 Carthage Cons Health	114,000	TO	11.47
	FULL MARKET VALUE	114,000	Installment Fee			73.81
TOTAL TAX ---						2,460.41**
	DATE #1	01/31/20	DATE #2	03/31/20	DATE #3	05/29/20
	AMT DUE	893.96	AMT DUE	820.13	AMT DUE	820.13
***** 86.33-5-2 *****						
***** 86.33-5-2 *****						
86.33-5-2	431 N Clinton St					BILL600465
Harper James C	210 1 Family Res		VET COM C 41132	20,000		0
Harper Judy M	Carthage 226001	10,000	VET COM T 41133	0	10,000	
431 N Clinton St	FRNT 48.00 DPTH 112.00	94,000	VET DIS C 41142	9,400		0
Carthage, NY 13619	EAST-1075943 NRTH-1453036		VET DIS T 41143	0	9,400	
	FULL MARKET VALUE	94,000	County Inside	64,600		477.32
			Town Wide	74,600		205.15
			FD602 Carth/Wilna FD	94,000	TO	258.76
			HD601 Carthage Cons Health	94,000	TO	9.46
			Installment Fee			28.52
TOTAL TAX ---						950.69**
	DATE #1	01/31/20	DATE #2	03/31/20	DATE #3	05/29/20
	AMT DUE	345.43	AMT DUE	316.89	AMT DUE	316.89

STATE OF NEW YORK
COUNTY - Jefferson
TOWN - Wilna
VILLAGE - Carthage
SWIS - 226001

2 0 2 0 T O W N T A X R O L L
T A X A B L E SECTION OF THE ROLL - 1
TAX MAP NUMBER SEQUENCE
UNIFORM PERCENT OF VALUE IS 100.00

PAGE 118
VALUATION DATE-JUL 01, 2018
TAXABLE STATUS DATE-MAR 01, 2019

TAX MAP PARCEL NUMBER	PROPERTY LOCATION & CLASS	ASSESSMENT	EXEMPTION CODE	COUNTY	TOWN	TAX AMOUNT
CURRENT OWNERS NAME	SCHOOL DISTRICT	LAND	TAX DESCRIPTION			
CURRENT OWNERS ADDRESS	PARCEL SIZE/GRID COORD	TOTAL	SPECIAL DISTRICTS			
***** 86.33-5-3 *****						
427 N Clinton St						BILL600466
86.33-5-3	210 1 Family Res		VET COM CT 41131	20,000	10,000	
Huber Reginald	Carthage 226001	10,200	County Inside	97,000		716.72
Huber Jamie L	FRNT 50.00 DPTH 111.00	117,000	Town Wide	107,000		294.25
427 N Clinton St	BANK 810		FD602 Carth/Wilna FD	117,000	TO	322.08
Carthage, NY 13619	EAST-1075991 NRTH-1453037		HD601 Carthage Cons Health	117,000	TO	11.77
	DEED BOOK 2009 PG-6329		Installment Fee			40.34
	FULL MARKET VALUE	117,000				
TOTAL TAX ---						1,344.82**
	DATE #1	01/31/20	DATE #2	03/31/20	DATE #3	05/29/20
	AMT DUE	488.62	AMT DUE	448.27	AMT DUE	448.27
***** 86.33-5-4 *****						
423 N Clinton St						BILL600467
86.33-5-4	210 1 Family Res		County Inside	107,800		796.52
Passage Judy C	Carthage 226001	13,700	Town Wide	107,800		296.45
423 N Clinton St	FRNT 78.00 DPTH 165.00	107,800	FD602 Carth/Wilna FD	107,800	TO	296.75
Carthage, NY 13619	EAST-1076056 NRTH-1453014		HD601 Carthage Cons Health	107,800	TO	10.85
	DEED BOOK 1123 PG-00125		Installment Fee			42.02
	FULL MARKET VALUE	107,800				
TOTAL TAX ---						1,400.57**
	DATE #1	01/31/20	DATE #2	03/31/20	DATE #3	05/29/20
	AMT DUE	508.89	AMT DUE	466.85	AMT DUE	466.85
***** 86.33-5-5 *****						
419 N Clinton St						BILL600468
86.33-5-5	210 1 Family Res		County Inside	108,000		798.00
Butler Mark C	Carthage 226001	13,400	Town Wide	108,000		297.00
Butler Susan M	FRNT 66.00 DPTH 165.00	108,000	FD602 Carth/Wilna FD	108,000	TO	297.30
419 N Clinton St	EAST-1076127 NRTH-1453019		HD601 Carthage Cons Health	108,000	TO	10.87
Carthage, NY 13619	DEED BOOK 929 PG-00638		Installment Fee			42.10
	FULL MARKET VALUE	108,000				
TOTAL TAX ---						1,403.17**
	DATE #1	01/31/20	DATE #2	03/31/20	DATE #3	05/29/20
	AMT DUE	509.83	AMT DUE	467.72	AMT DUE	467.72
***** 86.33-5-6 *****						
415 N Clinton St						BILL600469
86.33-5-6	220 2 Family Res		County Inside	96,000		709.33
Gonzalez Jailen	Carthage 226001	13,700	Town Wide	96,000		264.00
Gonzalez Yuchih	FRNT 48.00 DPTH 272.00	96,000	FD602 Carth/Wilna FD	96,000	TO	264.27
920 West St Apt 1	EAST-1076186 NRTH-1452970		HD601 Carthage Cons Health	96,000	TO	9.66
Carthage, NY 13619	DEED BOOK 2019 PG-11086		Installment Fee			37.42
	FULL MARKET VALUE	96,000				
TOTAL TAX ---						1,247.26**
	DATE #1	01/31/20	DATE #2	03/31/20	DATE #3	05/29/20
	AMT DUE	453.18	AMT DUE	415.75	AMT DUE	415.75

PRIOR OWNER ON 3/01/2019
Blair Heather T

STATE OF NEW YORK
 COUNTY - Jefferson
 TOWN - Wilna
 VILLAGE - Carthage
 SWIS - 226001

2020 TOWN TAX ROLL
 TAXABLE SECTION OF THE ROLL - 1
 TAX MAP NUMBER SEQUENCE
 UNIFORM PERCENT OF VALUE IS 100.00

PAGE 119
 VALUATION DATE-JUL 01, 2018
 TAXABLE STATUS DATE-MAR 01, 2019

TAX MAP PARCEL NUMBER	PROPERTY LOCATION & CLASS	ASSESSMENT	EXEMPTION CODE	COUNTY	TOWN	TAX AMOUNT
CURRENT OWNERS NAME	SCHOOL DISTRICT	LAND	TAX DESCRIPTION			
CURRENT OWNERS ADDRESS	PARCEL SIZE/GRID COORD	TOTAL	SPECIAL DISTRICTS			
***** 86.33-5-7 *****						
86.33-5-7	411 N Clinton St			86.33-5-7		BILL600470
Norton Heather A	210 1 Family Res		County Inside			1,160.05
411 N Clinton St	Carthage 226001	14,700	Town Wide			431.75
Carthage, NY 13619	ACRES 0.31 BANK 100	157,000	FD602 Carth/Wilna FD			432.19
	EAST-1076246 NRTH-1453023		HD601 Carthage Cons Health			15.80
	DEED BOOK 2018 PG-18510		Installment Fee			61.19
	FULL MARKET VALUE	157,000				
TOTAL TAX ---						2,039.79**
	DATE #1	01/31/20	DATE #2	03/31/20	DATE #3	05/29/20
	AMT DUE	741.12	AMT DUE	679.93	AMT DUE	679.93
***** 86.33-5-8 *****						
***** 86.33-5-8 *****						
86.33-5-8	321 N Clinton St			86.33-5-8		BILL600471
Comins Michael	210 1 Family Res		County Inside			901.44
PO Box 1141	Carthage 226001	13,100	Town Wide			335.50
Webster, NY 14580	FRNT 70.00 DPTH 136.00	122,000	FD602 Carth/Wilna FD			335.84
	EAST-1076305 NRTH-1452980		HD601 Carthage Cons Health			12.27
	DEED BOOK 2009 PG-1857		Installment Fee			47.55
	FULL MARKET VALUE	122,000				
TOTAL TAX ---						1,585.05**
	DATE #1	01/31/20	DATE #2	03/31/20	DATE #3	05/29/20
	AMT DUE	575.90	AMT DUE	528.35	AMT DUE	528.35
***** 86.33-5-9 *****						
***** 86.33-5-9 *****						
86.33-5-9	319 N Clinton St			86.33-5-9		BILL600472
Compton Christopher S	210 1 Family Res		VET WAR CT 41121			6,000
Compton Claribel N	Carthage 226001	14,300	County Inside			760.31
319 N Clinton St	FRNT 109.00 DPTH 150.00	114,900	Town Wide			299.47
Carthage, NY 13619	BANK 822		FD602 Carth/Wilna FD			316.30
	EAST-1076362 NRTH-1452931		HD601 Carthage Cons Health			11.56
	DEED BOOK 1831 PG-309		Installment Fee			41.63
	FULL MARKET VALUE	114,900				
TOTAL TAX ---						1,387.64**
	DATE #1	01/31/20	DATE #2	03/31/20	DATE #3	05/29/20
	AMT DUE	504.19	AMT DUE	462.54	AMT DUE	462.54
***** 86.33-5-10 *****						
***** 86.33-5-10 *****						
86.33-5-10	313 N Clinton St			86.33-5-10		BILL600473
Sanders Camron	210 1 Family Res		County Inside			1,012.27
Sanders Samantha	Carthage 226001	9,800	Town Wide			376.75
313 N Clinton Ave	FRNT 50.00 DPTH 100.00	137,000	FD602 Carth/Wilna FD			377.13
Carthage, NY 13619	BANK 810		HD601 Carthage Cons Health			13.78
	EAST-1076554 NRTH-1452810		Installment Fee			53.40
	DEED BOOK 2015 PG-9591					
	FULL MARKET VALUE	137,000				
TOTAL TAX ---						1,779.93**
	DATE #1	01/31/20	DATE #2	03/31/20	DATE #3	05/29/20
	AMT DUE	646.71	AMT DUE	593.31	AMT DUE	593.31

STATE OF NEW YORK
 COUNTY - Jefferson
 TOWN - Wilna
 VILLAGE - Carthage
 SWIS - 226001

2 0 2 0 T O W N T A X R O L L
 T A X A B L E SECTION OF THE ROLL - 1
 TAX MAP NUMBER SEQUENCE
 UNIFORM PERCENT OF VALUE IS 100.00

PAGE 120
 VALUATION DATE-JUL 01, 2018
 TAXABLE STATUS DATE-MAR 01, 2019

TAX MAP PARCEL NUMBER	PROPERTY LOCATION & CLASS	ASSESSMENT	EXEMPTION CODE	COUNTY	TOWN	TAX AMOUNT
CURRENT OWNERS NAME	SCHOOL DISTRICT	LAND	TAX DESCRIPTION			
CURRENT OWNERS ADDRESS	PARCEL SIZE/GRID COORD	TOTAL	SPECIAL DISTRICTS			
86.33-5-11.1	315 N Clinton St 210 1 Family Res		County Inside	86.33-5-11.1		BILL600474
Weissenberger Thomas J	Carthage 226001	14,500	Town Wide			1,004.89
Weissenberger Maria	FRNT 132.00 DPTH 132.00	136,000	FD602 Carth/Wilna FD			374.00
315 N Clinton St	BANK 100		HD601 Carthage Cons Health			374.38
Carthage, NY 13619	EAST-1076462 NRTH-1452856		Installment Fee			13.68
	DEED BOOK 2006 PG-15138					53.01
	FULL MARKET VALUE	136,000				
TOTAL TAX ---						1,766.95**
	DATE #1	01/31/20	DATE #2	03/31/20	DATE #3	05/29/20
	AMT DUE	642.00	AMT DUE	588.98	AMT DUE	588.98
86.33-5-12	309 N Clinton St 210 1 Family Res		County Inside	86.33-5-12		BILL600475
Archer Sara E West	Carthage 226001	8,900	Town Wide			798.00
309 N Clinton St	FRNT 48.00 DPTH 95.00	108,000	FD602 Carth/Wilna FD			297.00
Carthage, NY 13619	BANK 810		HD601 Carthage Cons Health			297.30
	EAST-1076593 NRTH-1452782		Installment Fee			10.87
	DEED BOOK 2015 PG-19432					42.10
	FULL MARKET VALUE	108,000				
TOTAL TAX ---						1,403.17**
	DATE #1	01/31/20	DATE #2	03/31/20	DATE #3	05/29/20
	AMT DUE	509.83	AMT DUE	467.72	AMT DUE	467.72
86.33-5-13	301-303 N Clinton St 220 2 Family Res		County Inside	86.33-5-13		BILL600476
Sparacino Christopher J	Carthage 226001	11,600	Town Wide			1,152.66
201 N Washington St	FRNT 83.00 DPTH 80.00	156,000	FD602 Carth/Wilna FD			429.00
Carthage, NY 13619	BANK 810		HD601 Carthage Cons Health			429.43
	EAST-1076649 NRTH-1452748		Installment Fee			15.70
	DEED BOOK 2012 PG-2447					60.80
	FULL MARKET VALUE	156,000				
TOTAL TAX ---						2,026.79**
	DATE #1	01/31/20	DATE #2	03/31/20	DATE #3	05/29/20
	AMT DUE	736.41	AMT DUE	675.59	AMT DUE	675.59
86.33-5-14	615 Fulton St 210 1 Family Res		County Inside	86.33-5-14		BILL600477
Zehr Daniel L	Carthage 226001	7,600	Town Wide			650.22
Zehr Janet E	FRNT 43.00 DPTH 83.00	88,000	FD602 Carth/Wilna FD			242.00
615 Fulton St	EAST-1076611 NRTH-1452700		HD601 Carthage Cons Health			242.25
Carthage, NY 13619	DEED BOOK 936 PG-00594		Installment Fee			8.85
	FULL MARKET VALUE	88,000				34.30
TOTAL TAX ---						1,143.32**
	DATE #1	01/31/20	DATE #2	03/31/20	DATE #3	05/29/20
	AMT DUE	415.42	AMT DUE	381.10	AMT DUE	381.10

STATE OF NEW YORK
COUNTY - Jefferson
TOWN - Wilna
VILLAGE - Carthage
SWIS - 226001

2 0 2 0 T O W N T A X R O L L
T A X A B L E SECTION OF THE ROLL - 1
TAX MAP NUMBER SEQUENCE
UNIFORM PERCENT OF VALUE IS 100.00

PAGE 121
VALUATION DATE-JUL 01, 2018
TAXABLE STATUS DATE-MAR 01, 2019

TAX MAP PARCEL NUMBER	PROPERTY LOCATION & CLASS	ASSESSMENT	EXEMPTION CODE	COUNTY	TOWN	TAX AMOUNT
CURRENT OWNERS NAME	SCHOOL DISTRICT	LAND	TAX DESCRIPTION			
CURRENT OWNERS ADDRESS	PARCEL SIZE/GRID COORD	TOTAL	SPECIAL DISTRICTS			
***** 86.33-5-15 *****						
86.33-5-15	613 Fulton St					BILL600478
Tyner Teri S	210 1 Family Res		County Inside	79,000		583.72
613 Fulton St	Carthage 226001	7,400	Town Wide	79,000		217.25
Carthage, NY 13619	Menard R Lf-Us	79,000	FD602 Carth/Wilna FD	79,000 TO		217.47
	FRNT 41.00 DPTH 83.00		HD601 Carthage Cons Health	79,000 TO		7.95
	BANK 822		Installment Fee			30.79
	EAST-1076585 NRTH-1452667					
	DEED BOOK 2013 PG-9578					
	FULL MARKET VALUE	79,000				
TOTAL TAX ---						1,026.39**
	DATE #1	01/31/20	DATE #2	03/31/20	DATE #3	05/29/20
	AMT DUE	372.92	AMT DUE	342.13	AMT DUE	342.13
***** 86.33-5-16 *****						
86.33-5-16	302 N James St					BILL600479
Gauthreaux Desiree Gaomong	210 1 Family Res		County Inside	139,000		1,027.05
Gauthreaux Eric J	Carthage 226001	8,800	Town Wide	139,000		382.25
302 N James St	FRNT 45.00 DPTH 100.00	139,000	FD602 Carth/Wilna FD	139,000 TO		382.64
Carthage, NY 13619	BANK 810		HD601 Carthage Cons Health	139,000 TO		13.99
	EAST-1076556 NRTH-1452599		Installment Fee			54.18
	DEED BOOK 2019 PG-14027					
	FULL MARKET VALUE	139,000				
TOTAL TAX ---						1,805.93**
	DATE #1	01/31/20	DATE #2	03/31/20	DATE #3	05/29/20
	AMT DUE	656.17	AMT DUE	601.97	AMT DUE	601.97
***** 86.33-5-17 *****						
86.33-5-17	304 N James St					BILL600480
Patton Derek Cole	210 1 Family Res		County Inside	131,000		967.94
Patton Michaela L	Carthage 226001	7,900	Town Wide	131,000		360.25
304 N James St	FRNT 38.00 DPTH 100.00	131,000	FD602 Carth/Wilna FD	131,000 TO		360.62
Carthage, NY 13619	BANK 810		HD601 Carthage Cons Health	131,000 TO		13.18
	EAST-1076523 NRTH-1452625		Installment Fee			51.06
	DEED BOOK 2018 PG-17221					
	FULL MARKET VALUE	131,000				
TOTAL TAX ---						1,701.99**
	DATE #1	01/31/20	DATE #2	03/31/20	DATE #3	05/29/20
	AMT DUE	618.39	AMT DUE	567.33	AMT DUE	567.33
***** 86.33-5-18 *****						
86.33-5-18	308 N James St					BILL600481
Stephenson Raymond R	210 1 Family Res		County Inside	109,900		812.04
21598 Gore Rd	Carthage 226001	13,000	Town Wide	109,900		302.22
Lafargeville, NY 13656	FRNT 51.00 DPTH 171.00	109,900	FD602 Carth/Wilna FD	109,900 TO		302.53
	EAST-1076510 NRTH-1452677		HD601 Carthage Cons Health	109,900 TO		11.06
	DEED BOOK 2018 PG-16563		Installment Fee			42.84
	FULL MARKET VALUE	109,900				
TOTAL TAX ---						1,427.85**
	DATE #1	01/31/20	DATE #2	03/31/20	DATE #3	05/29/20
	AMT DUE	518.79	AMT DUE	475.95	AMT DUE	475.95

STATE OF NEW YORK
COUNTY - Jefferson
TOWN - Wilna
VILLAGE - Carthage
SWIS - 226001

2 0 2 0 T O W N T A X R O L L
T A X A B L E SECTION OF THE ROLL - 1
TAX MAP NUMBER SEQUENCE
UNIFORM PERCENT OF VALUE IS 100.00

PAGE 122
VALUATION DATE-JUL 01, 2018
TAXABLE STATUS DATE-MAR 01, 2019

TAX MAP PARCEL NUMBER	PROPERTY LOCATION & CLASS	ASSESSMENT	EXEMPTION CODE	COUNTY	TOWN	TAX AMOUNT
CURRENT OWNERS NAME	SCHOOL DISTRICT	LAND	TAX DESCRIPTION			
CURRENT OWNERS ADDRESS	PARCEL SIZE/GRID COORD	TOTAL	SPECIAL DISTRICTS			
***** 86.33-5-19 *****						
312 N James St						BILL600482
86.33-5-19	210 1 Family Res		VET WAR CT 41121	12,000	6,000	
Skaggs Ronald L	Carthage 226001	12,800	VET DIS CT 41141	40,000	20,000	
Bellon Skaggs Jean	FRNT 51.00 DPTH 165.00	139,000	County Inside	87,000		642.83
312 N James St	EAST-1076471 NRTH-1452705		Town Wide	113,000		310.75
Carthage, NY 13619	DEED BOOK 1736 PG-326		FD602 Carth/Wilna FD	139,000	TO	382.64
	FULL MARKET VALUE	139,000	HD601 Carthage Cons Health	139,000	TO	13.99
			Installment Fee			40.51
			TOTAL TAX ---			1,350.21**
			DATE #1 01/31/20	DATE #2 03/31/20	DATE #3 05/29/20	
			AMT DUE 490.58	AMT DUE 450.07	AMT DUE 450.07	
***** 86.33-5-20 *****						
316 N James St						BILL600483
86.33-5-20	220 2 Family Res		County Inside	89,000		657.61
Weal David	Carthage 226001	12,400	Town Wide	89,000		244.75
Weal Paula	FRNT 61.00 DPTH 129.00	89,000	FD602 Carth/Wilna FD	89,000	TO	245.00
PO Box 1009	EAST-1076413 NRTH-1452734		HD601 Carthage Cons Health	89,000	TO	8.95
Old Forge, NY 13420	FULL MARKET VALUE	89,000	Installment Fee			34.69
			TOTAL TAX ---			1,156.31**
			DATE #1 01/31/20	DATE #2 03/31/20	DATE #3 05/29/20	
			AMT DUE 420.14	AMT DUE 385.43	AMT DUE 385.43	
***** 86.33-5-21 *****						
541 Francis St						BILL600484
86.33-5-21	210 1 Family Res		County Inside	139,000		1,027.05
Kimple Jarrett D	Carthage 226001	15,200	Town Wide	139,000		382.25
Kimple Laura L	ACRES 0.51	139,000	FD602 Carth/Wilna FD	139,000	TO	382.64
PO Box 92	EAST-1076313 NRTH-1452809		HD601 Carthage Cons Health	139,000	TO	13.99
Carthage, NY 13619	DEED BOOK 2015 PG-16517		Installment Fee			54.18
	FULL MARKET VALUE	139,000				
			TOTAL TAX ---			1,805.93**
			DATE #1 01/31/20	DATE #2 03/31/20	DATE #3 05/29/20	
			AMT DUE 656.17	AMT DUE 601.97	AMT DUE 601.97	
***** 86.33-5-22 *****						
511 Fulton St						BILL600485
86.33-5-22	534 Social org.		County Inside	470,000		3,472.76
Carthage Ldg No 1762 BPO Elk	Carthage 226001	46,600	Town Wide	470,000		1,292.50
511 Fulton St	ACRES 1.80	470,000	FD602 Carth/Wilna FD	470,000	TO	1,293.81
Carthage, NY 13619	EAST-1076304 NRTH-1452418		HD601 Carthage Cons Health	470,000	TO	47.29
	DEED BOOK 2005 PG-11912		Installment Fee			183.19
	FULL MARKET VALUE	470,000				
			TOTAL TAX ---			6,106.36**
			DATE #1 01/31/20	DATE #2 03/31/20	DATE #3 05/29/20	
			AMT DUE 2,218.65	AMT DUE 2,035.45	AMT DUE 2,035.45	

STATE OF NEW YORK
COUNTY - Jefferson
TOWN - Wilna
VILLAGE - Carthage
SWIS - 226001

2 0 2 0 T O W N T A X R O L L
T A X A B L E SECTION OF THE ROLL - 1
TAX MAP NUMBER SEQUENCE
UNIFORM PERCENT OF VALUE IS 100.00

PAGE 123
VALUATION DATE-JUL 01, 2018
TAXABLE STATUS DATE-MAR 01, 2019

TAX MAP PARCEL NUMBER	PROPERTY LOCATION & CLASS	ASSESSMENT	EXEMPTION CODE	COUNTY	TOWN	TAX AMOUNT
CURRENT OWNERS NAME	SCHOOL DISTRICT	LAND	TAX DESCRIPTION			
CURRENT OWNERS ADDRESS	PARCEL SIZE/GRID COORD	TOTAL	SPECIAL DISTRICTS			
***** 86.33-5-23.1 *****						
86.33-5-23.1	320 N School St					BILL600486
Britton Michael D	484 1 use sm bld		County Inside	109,000		805.39
PO Box 824	Carthage 226001	27,400	Town Wide	109,000		299.75
Carthage, NY 13619	ACRES 0.35	109,000	FD602 Carth/Wilna FD	109,000	TO	300.05
	EAST-1076089 NRTH-1452409		HD601 Carthage Cons Health	109,000	TO	10.97
	DEED BOOK 2004 PG-19440		Installment Fee			42.48
	FULL MARKET VALUE	109,000				
TOTAL TAX ---						1,416.16**
	DATE #1	01/31/20	DATE #2	03/31/20	DATE #3	05/29/20
	AMT DUE	514.54	AMT DUE	472.05	AMT DUE	427.05
***** 86.33-5-23.2 *****						
86.33-5-23.2	328 N School St					BILL600487
Treanor Bernard M	220 2 Family Res		County Inside	110,000		812.77
Treanor Annette	Carthage 226001	9,400	Town Wide	110,000		302.50
1801 Wantagh Ave	FRNT 71.00 DPTH 69.00	110,000	FD602 Carth/Wilna FD	110,000	TO	302.81
Wantagh, NY 11793	EAST-1076014 NRTH-1452401		HD601 Carthage Cons Health	110,000	TO	11.07
	DEED BOOK 2007 PG-17208		Installment Fee			42.87
	FULL MARKET VALUE	110,000				
TOTAL TAX ---						1,429.15**
	DATE #1	01/31/20	DATE #2	03/31/20	DATE #3	05/29/20
	AMT DUE	519.26	AMT DUE	476.38	AMT DUE	476.38
***** 86.33-5-24 *****						
86.33-5-24	332 N School St					BILL600488
Covey Kiley J	210 1 Family Res		County Inside	91,000		672.39
114 Remington Way	Carthage 226001	9,100	Town Wide	91,000		250.25
Carrollton, GA 30117	FRNT 38.00 DPTH 105.00	91,000	FD602 Carth/Wilna FD	91,000	TO	250.50
	EAST-1075992 NRTH-1452446		HD601 Carthage Cons Health	91,000	TO	9.16
	DEED BOOK 2012 PG-7693		Installment Fee			35.47
	FULL MARKET VALUE	91,000				
TOTAL TAX ---						1,182.30**
	DATE #1	01/31/20	DATE #2	03/31/20	DATE #3	05/29/20
	AMT DUE	429.57	AMT DUE	394.10	AMT DUE	394.10
***** 86.33-5-25 *****						
86.33-5-25	336 N School St					BILL600489
Covey Kiley J	312 Vac w/imprv		County Inside	22,300		164.77
114 Remington Way	Carthage 226001	9,000	Town Wide	22,300		61.32
Carrollton, GA 30117	FRNT 47.00 DPTH 98.00	22,300	FD602 Carth/Wilna FD	22,300	TO	61.39
	EAST-1075958 NRTH-1452468		HD601 Carthage Cons Health	22,300	TO	2.24
	DEED BOOK 2015 PG-5683		Installment Fee			8.69
	FULL MARKET VALUE	22,300				
TOTAL TAX ---						289.72**
	DATE #1	01/31/20	DATE #2	03/31/20	DATE #3	05/29/20
	AMT DUE	105.27	AMT DUE	96.57	AMT DUE	96.57

STATE OF NEW YORK
COUNTY - Jefferson
TOWN - Wilna
VILLAGE - Carthage
SWIS - 226001

2 0 2 0 T O W N T A X R O L L
T A X A B L E SECTION OF THE ROLL - 1
TAX MAP NUMBER SEQUENCE
UNIFORM PERCENT OF VALUE IS 100.00

PAGE 124
VALUATION DATE-JUL 01, 2018
TAXABLE STATUS DATE-MAR 01, 2019

TAX MAP PARCEL NUMBER	PROPERTY LOCATION & CLASS	ASSESSMENT	EXEMPTION CODE	COUNTY	TOWN	TAX AMOUNT
CURRENT OWNERS NAME	SCHOOL DISTRICT	LAND	TAX DESCRIPTION			
CURRENT OWNERS ADDRESS	PARCEL SIZE/GRID COORD	TOTAL	SPECIAL DISTRICTS			
***** 86.33-5-26 *****						
86.33-5-26	514 Francis St					BILL600490
Parker Joseph J	220 2 Family Res		County Inside			676.08
ODriscoll Stephen	Carthage 226001	8,400	Town Wide			251.62
PO Box 494	FRNT 80.00 DPTH 52.00	91,500	School Relevy			786.00
Carthage, NY 13619	EAST-1076046 NRTH-1452501		Village Relevy			851.16
	DEED BOOK 2017 PG-11837		FD602 Carth/Wilna FD			251.88
	FULL MARKET VALUE	91,500	HD601 Carthage Cons Health			9.21
			Installment Fee			84.78
			TOTAL TAX ---			2,825.95**
			DATE #1 01/31/20	DATE #2 03/31/20	DATE #3 05/29/20	
			AMT DUE 1,026.77	AMT DUE 941.98	AMT DUE 941.98	
***** 86.33-5-27 *****						
86.33-5-27	516 Francis St					BILL600491
Mergenthaler Daniel H	210 1 Family Res		County Inside			495.05
516 Francis St	Carthage 226001	5,100	Town Wide			184.25
Carthage, NY 13619	FRNT 31.00 DPTH 68.00	67,000	FD602 Carth/Wilna FD			184.44
	BANK 100		HD601 Carthage Cons Health			6.74
	EAST-1076097 NRTH-1452511		Installment Fee			26.11
	DEED BOOK 2018 PG-18339					
	FULL MARKET VALUE	67,000				
			TOTAL TAX ---			870.48**
			DATE #1 01/31/20	DATE #2 03/31/20	DATE #3 05/29/20	
			AMT DUE 316.27	AMT DUE 290.16	AMT DUE 290.16	
***** 86.33-5-28 *****						
86.33-5-28	520 Francis St					BILL600492
Stone Brian F	280 Res Multiple		County Inside			597.02
520 Francis St	Carthage 226001	12,900	Town Wide			222.20
Carthage, NY 13619	FRNT 52.00 DPTH 161.00	80,800	FD602 Carth/Wilna FD			222.43
	BANK 550		HD601 Carthage Cons Health			8.13
	EAST-1076160 NRTH-1452488		Installment Fee			31.49
	DEED BOOK 2016 PG-4892					
	FULL MARKET VALUE	80,800				
			TOTAL TAX ---			1,049.78**
			DATE #1 01/31/20	DATE #2 03/31/20	DATE #3 05/29/20	
			AMT DUE 381.43	AMT DUE 349.92	AMT DUE 349.92	
***** 86.33-5-29 *****						
86.33-5-29	524 Francis St					BILL600493
Moylan Leon J	311 Res vac land		County Inside			91.62
40090 State Route 180	Carthage 226001	12,400	Town Wide			34.10
Clayton, NY 13624	FRNT 52.00 DPTH 150.00	12,400	FD602 Carth/Wilna FD			34.13
	BANK 810		HD601 Carthage Cons Health			1.25
	EAST-1076204 NRTH-1452512		Installment Fee			4.83
	DEED BOOK 2015 PG-4364					
	FULL MARKET VALUE	12,400				
			TOTAL TAX ---			161.10**
			DATE #1 01/31/20	DATE #2 03/31/20	DATE #3 05/29/20	
			AMT DUE 58.53	AMT DUE 53.70	AMT DUE 53.70	

STATE OF NEW YORK
 COUNTY - Jefferson
 TOWN - Wilna
 VILLAGE - Carthage
 SWIS - 226001

2 0 2 0 T O W N T A X R O L L
 T A X A B L E SECTION OF THE ROLL - 1
 TAX MAP NUMBER SEQUENCE
 UNIFORM PERCENT OF VALUE IS 100.00

PAGE 125
 VALUATION DATE-JUL 01, 2018
 TAXABLE STATUS DATE-MAR 01, 2019

TAX MAP PARCEL NUMBER	PROPERTY LOCATION & CLASS	ASSESSMENT	EXEMPTION CODE	COUNTY	TOWN
CURRENT OWNERS NAME	SCHOOL DISTRICT	LAND	TAX DESCRIPTION	TAXABLE VALUE	TAX AMOUNT
CURRENT OWNERS ADDRESS	PARCEL SIZE/GRID COORD	TOTAL	SPECIAL DISTRICTS		
86.33-5-30	528-530 Francis St			86.33-5-30	BILL600494
Brumfield Donald L	220 2 Family Res		County Inside	130,500	964.25
28584 Rogers Rd	Carthage 226001	12,200	Town Wide	130,500	358.87
Evans Mills, NY 13637	FRNT 59.00 DPTH 126.00	130,500	FD602 Carth/Wilna FD	130,500 TO	359.24
	EAST-1076243 NRTH-1452541		HD601 Carthage Cons Health	130,500 TO	13.13
	DEED BOOK 1008 PG-00003		Installment Fee		50.86
	FULL MARKET VALUE	130,500			
				TOTAL TAX ---	1,695.49**
				DATE #1 01/31/20 DATE #2 03/31/20 DATE #3 05/29/20	
				AMT DUE 616.03 AMT DUE 565.16 AMT DUE 565.16	
86.33-5-31	535 Francis St			86.33-5-31	BILL600495
Mayhew Ellen M	210 1 Family Res		County Inside	109,900	812.04
535 Francis St	Carthage 226001	12,600	Town Wide	109,900	302.22
Carthage, NY 13619	FRNT 50.00 DPTH 162.00	109,900	FD602 Carth/Wilna FD	109,900 TO	302.53
	EAST-1076250 NRTH-1452765		HD601 Carthage Cons Health	109,900 TO	11.06
	DEED BOOK 2010 PG-1699		Installment Fee		42.84
	FULL MARKET VALUE	109,900			
				TOTAL TAX ---	1,427.85**
				DATE #1 01/31/20 DATE #2 03/31/20 DATE #3 05/29/20	
				AMT DUE 518.79 AMT DUE 475.95 AMT DUE 475.95	
86.33-5-32	531 Francis St			86.33-5-32	BILL600496
Pike James	220 2 Family Res		VET WAR CT 41121	12,000 6,000	
Pike Lucille	Carthage 226001	12,000	County Inside	72,900	538.65
531 Francis St	FRNT 44.00 DPTH 165.00	84,900	Town Wide	78,900	216.97
Carthage, NY 13619	BANK 810		FD602 Carth/Wilna FD	84,900 TO	233.71
	EAST-1076206 NRTH-1452750		HD601 Carthage Cons Health	84,900 TO	8.54
	DEED BOOK 949 PG-00286		Installment Fee		29.94
	FULL MARKET VALUE	84,900			
				TOTAL TAX ---	997.87**
				DATE #1 01/31/20 DATE #2 03/31/20 DATE #3 05/29/20	
				AMT DUE 362.57 AMT DUE 332.62 AMT DUE 332.62	
86.33-5-33	527 Francis St			86.33-5-33	BILL600497
McConnell Jennifer M	210 1 Family Res		County Inside	95,500	705.64
527 Francis St	Carthage 226001	11,900	Town Wide	95,500	262.62
Carthage, NY 13619	FRNT 43.00 DPTH 165.00	95,500	FD602 Carth/Wilna FD	95,500 TO	262.89
	BANK 100		HD601 Carthage Cons Health	95,500 TO	9.61
	EAST-1076166 NRTH-1452734		Installment Fee		37.22
	DEED BOOK 2017 PG-7733				
	FULL MARKET VALUE	95,500			
				TOTAL TAX ---	1,240.76**
				DATE #1 01/31/20 DATE #2 03/31/20 DATE #3 05/29/20	
				AMT DUE 450.82 AMT DUE 413.58 AMT DUE 413.58	

STATE OF NEW YORK
COUNTY - Jefferson
TOWN - Wilna
VILLAGE - Carthage
SWIS - 226001

2 0 2 0 T O W N T A X R O L L
T A X A B L E SECTION OF THE ROLL - 1
TAX MAP NUMBER SEQUENCE
UNIFORM PERCENT OF VALUE IS 100.00

PAGE 126
VALUATION DATE-JUL 01, 2018
TAXABLE STATUS DATE-MAR 01, 2019

TAX MAP PARCEL NUMBER	PROPERTY LOCATION & CLASS	ASSESSMENT	EXEMPTION CODE	COUNTY	TOWN	TAX AMOUNT
CURRENT OWNERS NAME	SCHOOL DISTRICT	LAND	TAX DESCRIPTION			
CURRENT OWNERS ADDRESS	PARCEL SIZE/GRID COORD	TOTAL	SPECIAL DISTRICTS			
***** 86.33-5-34 *****						
86.33-5-34	525 Francis St					BILL600498
Lyse John L	210 1 Family Res		County Inside	79,000		583.72
Lyse Lauren T	Carthage 226001	11,900	Town Wide	79,000		217.25
525 Francis St	FRNT 44.00 DPTH 162.00	79,000	FD602 Carth/Wilna FD	79,000	TO	217.47
Carthage, NY 13619	BANK 100		HD601 Carthage Cons Health	79,000	TO	7.95
	EAST-1076126 NRTH-1452717		Installment Fee			30.79
	DEED BOOK 2011 PG-4337					
	FULL MARKET VALUE	79,000				
TOTAL TAX ---						1,026.39**
	DATE #1	01/31/20	DATE #2	03/31/20	DATE #3	05/29/20
	AMT DUE	372.92	AMT DUE	342.13	AMT DUE	342.13
***** 86.33-5-35 *****						
86.33-5-35	521 Francis St					BILL600499
Dicob Todd E	230 3 Family Res		County Inside	99,900		738.15
Dicob Amy M	Carthage 226001	13,300	Town Wide	99,900		274.72
17485 Switzer Rd	FRNT 68.00 DPTH 165.00	99,900	School Relevy			858.16
Watertown, NY 13601	EAST-1076075 NRTH-1452697		Village Relevy			919.95
	DEED BOOK 2016 PG-3444		FD602 Carth/Wilna FD	99,900	TO	275.00
	FULL MARKET VALUE	99,900	HD601 Carthage Cons Health	99,900	TO	10.05
			Installment Fee			92.28
TOTAL TAX ---						3,076.03**
	DATE #1	01/31/20	DATE #2	03/31/20	DATE #3	05/29/20
	AMT DUE	1,117.63	AMT DUE	1,025.34	AMT DUE	1,025.34
***** 86.33-5-36 *****						
86.33-5-36	517 Francis St					BILL600500
Hutchinson Christi E	210 1 Family Res		County Inside	37,000		273.39
517 Francis St	Carthage 226001	14,600	Town Wide	37,000		101.75
Carthage, NY 13619	FRNT 66.00 DPTH 280.00	37,000	School Relevy			317.83
	EAST-1076005 NRTH-1452743		Village Relevy			322.41
	DEED BOOK 2017 PG-3327		FD602 Carth/Wilna FD	37,000	TO	101.85
	FULL MARKET VALUE	37,000	HD601 Carthage Cons Health	37,000	TO	3.72
			Installment Fee			33.63
TOTAL TAX ---						1,120.95**
	DATE #1	01/31/20	DATE #2	03/31/20	DATE #3	05/29/20
	AMT DUE	407.28	AMT DUE	373.65	AMT DUE	373.65
***** 86.33-5-38 *****						
86.33-5-38	506 Alexandria St					BILL600501
Wetmore Jay A	484 1 use sm bld		County Inside	104,700		773.61
943 State St	Carthage 226001	12,400	Town Wide	104,700		287.92
Carthage, NY 13619	FRNT 109.00 DPTH 150.00	104,700	Village Relevy			900.17
	EAST-1075889 NRTH-1452582		FD602 Carth/Wilna FD	104,700	TO	288.22
	DEED BOOK 2009 PG-2504		HD601 Carthage Cons Health	104,700	TO	10.53
	FULL MARKET VALUE	104,700	Installment Fee			67.81
TOTAL TAX ---						2,260.45**
	DATE #1	01/31/20	DATE #2	03/31/20	DATE #3	05/29/20
	AMT DUE	821.30	AMT DUE	753.48	AMT DUE	753.48

STATE OF NEW YORK
COUNTY - Jefferson
TOWN - Wilna
VILLAGE - Carthage
SWIS - 226001

2 0 2 0 T O W N T A X R O L L
T A X A B L E SECTION OF THE ROLL - 1
TAX MAP NUMBER SEQUENCE
UNIFORM PERCENT OF VALUE IS 100.00

PAGE 127
VALUATION DATE-JUL 01, 2018
TAXABLE STATUS DATE-MAR 01, 2019

TAX MAP PARCEL NUMBER	PROPERTY LOCATION & CLASS	ASSESSMENT	EXEMPTION CODE	COUNTY	TOWN	TAX AMOUNT
CURRENT OWNERS NAME	SCHOOL DISTRICT	LAND	TAX DESCRIPTION			
CURRENT OWNERS ADDRESS	PARCEL SIZE/GRID COORD	TOTAL	SPECIAL DISTRICTS			
***** 86.33-5-39 *****						
86.33-5-39	512 Alexandria St					BILL600502
Shampine Stuart	210 1 Family Res		County Inside	83,000		613.28
Shampine Nickki	Carthage 226001	11,500	Town Wide	83,000		228.25
512 Alexandria St	FRNT 50.00 DPTH 130.00	83,000	School Relevy			712.98
Carthage, NY 13619	EAST-1075910 NRTH-1452673		Village Relevy			765.19
	DEED BOOK 2017 PG-8040		FD602 Carth/Wilna FD	83,000 TO		228.48
	FULL MARKET VALUE	83,000	HD601 Carthage Cons Health	83,000 TO		8.35
			Installment Fee			76.70
			TOTAL TAX ---			2,556.53**
			DATE #1 01/31/20	DATE #2 03/31/20	DATE #3 05/29/20	
			AMT DUE 928.89	AMT DUE 852.17	AMT DUE 852.17	
***** 86.33-5-40 *****						
86.33-5-40	516 Alexandria St					BILL600503
Bango Allen J III	220 2 Family Res		County Inside	79,900		590.37
984 State St	Carthage 226001	10,300	Town Wide	79,900		219.72
Carthage, NY 13619	FRNT 56.00 DPTH 100.00	79,900	FD602 Carth/Wilna FD	79,900 TO		219.95
	BANK 550		HD601 Carthage Cons Health	79,900 TO		8.04
	EAST-1075888 NRTH-1452719		Installment Fee			31.14
	DEED BOOK 2006 PG-20838					
	FULL MARKET VALUE	79,900				
			TOTAL TAX ---			1,038.08**
			DATE #1 01/31/20	DATE #2 03/31/20	DATE #3 05/29/20	
			AMT DUE 377.18	AMT DUE 346.02	AMT DUE 346.02	
***** 86.33-5-41 *****						
86.33-5-41	602 Alexandria St					BILL600504
Sweeney Scotty A	230 3 Family Res		County Inside	74,500		550.47
5552 Woodlawn Ave	Carthage 226001	8,900	Town Wide	74,500		204.87
Lowville, NY 13367	FRNT 41.00 DPTH 111.00	74,500	FD602 Carth/Wilna FD	74,500 TO		205.08
	BANK 100		HD601 Carthage Cons Health	74,500 TO		7.50
	EAST-1075892 NRTH-1452765		Installment Fee			29.04
	DEED BOOK 1115 PG-00109					
	FULL MARKET VALUE	74,500				
			TOTAL TAX ---			967.92**
			DATE #1 01/31/20	DATE #2 03/31/20	DATE #3 05/29/20	
			AMT DUE 351.68	AMT DUE 322.64	AMT DUE 322.64	
***** 86.33-5-42 *****						
86.33-5-42	606 Alexandria St					BILL600505
Moyle Teri L	210 1 Family Res		County Inside	89,000		657.61
606 Alexandria St	Carthage 226001	8,100	Town Wide	89,000		244.75
Carthage, NY 13619	FRNT 35.00 DPTH 112.00	89,000	FD602 Carth/Wilna FD	89,000 TO		245.00
	EAST-1075890 NRTH-1452802		HD601 Carthage Cons Health	89,000 TO		8.95
	DEED BOOK 2004 PG-14682		Installment Fee			34.69
	FULL MARKET VALUE	89,000				
			TOTAL TAX ---			1,156.31**
			DATE #1 01/31/20	DATE #2 03/31/20	DATE #3 05/29/20	
			AMT DUE 420.14	AMT DUE 385.43	AMT DUE 385.43	

STATE OF NEW YORK
COUNTY - Jefferson
TOWN - Wilna
VILLAGE - Carthage
SWIS - 226001

2020 TOWN TAX ROLL
TAXABLE SECTION OF THE ROLL - 1
TAX MAP NUMBER SEQUENCE
UNIFORM PERCENT OF VALUE IS 100.00

PAGE 128
VALUATION DATE-JUL 01, 2018
TAXABLE STATUS DATE-MAR 01, 2019

TAX MAP PARCEL NUMBER	PROPERTY LOCATION & CLASS	ASSESSMENT	EXEMPTION CODE	COUNTY	TOWN	TAX AMOUNT
CURRENT OWNERS NAME	SCHOOL DISTRICT	LAND	TAX DESCRIPTION			
CURRENT OWNERS ADDRESS	PARCEL SIZE/GRID COORD	TOTAL	SPECIAL DISTRICTS			
***** 86.33-5-43 *****						
86.33-5-43	610 Alexandria St					BILL600506
Trombley Gary P	483 Converted Re		County Inside	84,500		624.36
610 Alexandria St	Carthage 226001	15,000	Town Wide	84,500		232.37
Carthage, NY 13619	FRNT 37.00 DPTH 112.00	84,500	School Relevy			237.21
	EAST-1075887 NRTH-1452837		Village Relevy			726.50
	DEED BOOK 1879 PG-18		FD602 Carth/Wilna FD	84,500	TO	232.61
	FULL MARKET VALUE	84,500	HD601 Carthage Cons Health	84,500	TO	8.50
			Installment Fee			61.85
			TOTAL TAX ---			2,061.55**
			DATE #1 01/31/20	DATE #2 03/31/20	DATE #3 05/29/20	
			AMT DUE 749.04	AMT DUE 687.18	AMT DUE 687.18	
***** 86.33-5-44 *****						
86.33-5-44	616 Alexandria St					BILL600507
Paragon Kenneth A	220 2 Family Res		County Inside	124,900		922.87
616 Alexandria St	Carthage 226001	16,600	Town Wide	124,900		343.47
Carthage, NY 13619	Paragon H Lf-Us	124,900	FD602 Carth/Wilna FD	124,900	TO	343.82
	ACRES 0.70		HD601 Carthage Cons Health	124,900	TO	12.57
	EAST-1076023 NRTH-1452880		Installment Fee			48.68
	FULL MARKET VALUE	124,900				
			TOTAL TAX ---			1,622.73**
			DATE #1 01/31/20	DATE #2 03/31/20	DATE #3 05/29/20	
			AMT DUE 589.59	AMT DUE 540.91	AMT DUE 540.91	
***** 86.33-5-45 *****						
86.33-5-45	618 Alexandria St					BILL600508
Williams Helen M	220 2 Family Res		County Inside	72,000		532.00
620 Alexandria St	Carthage 226001	13,200	Town Wide	72,000		198.00
Carthage, NY 13619	FRNT 50.00 DPTH 198.00	72,000	FD602 Carth/Wilna FD	72,000	TO	198.20
	EAST-1075922 NRTH-1452952		HD601 Carthage Cons Health	72,000	TO	7.24
	DEED BOOK 2015 PG-17917		Installment Fee			28.06
	FULL MARKET VALUE	72,000				
			TOTAL TAX ---			935.44**
			DATE #1 01/31/20	DATE #2 03/31/20	DATE #3 05/29/20	
			AMT DUE 339.88	AMT DUE 311.81	AMT DUE 311.81	
***** 86.33-5-46 *****						
86.33-5-46	622 Alexandria St					BILL600509
McMacken Matthew	210 1 Family Res		County Inside	124,900		922.87
Stephens Michelle Y	Carthage 226001	10,000	Town Wide	124,900		343.47
33761 Lamb Rd	FRNT 49.00 DPTH 109.00	124,900	FD602 Carth/Wilna FD	124,900	TO	343.82
Carthage, NY 13619	EAST-1075873 NRTH-1452998		HD601 Carthage Cons Health	124,900	TO	12.57
	DEED BOOK 2017 PG-3740		Installment Fee			48.68
	FULL MARKET VALUE	124,900				
			TOTAL TAX ---			1,622.73**
			DATE #1 01/31/20	DATE #2 03/31/20	DATE #3 05/29/20	
			AMT DUE 589.59	AMT DUE 540.91	AMT DUE 540.91	

STATE OF NEW YORK
COUNTY - Jefferson
TOWN - Wilna
VILLAGE - Carthage
SWIS - 226001

2 0 2 0 T O W N T A X R O L L
T A X A B L E SECTION OF THE ROLL - 1
TAX MAP NUMBER SEQUENCE
UNIFORM PERCENT OF VALUE IS 100.00

PAGE 129
VALUATION DATE-JUL 01, 2018
TAXABLE STATUS DATE-MAR 01, 2019

TAX MAP PARCEL NUMBER	PROPERTY LOCATION & CLASS	ASSESSMENT	EXEMPTION CODE	COUNTY	TOWN	TAX AMOUNT
CURRENT OWNERS NAME	SCHOOL DISTRICT	LAND	TAX DESCRIPTION			
CURRENT OWNERS ADDRESS	PARCEL SIZE/GRID COORD	TOTAL	SPECIAL DISTRICTS			
***** 86.33-6-1 *****						
86.33-6-1	844 Alexandria St					BILL600510
Weaver Michael T	210 1 Family Res		County Inside	97,000		716.72
Weaver Katelyn R	Carthage 226001	13,500	Town Wide	97,000		266.75
844 Alexandria St	FRNT 72.00 DPTH 165.00	97,000	FD602 Carth/Wilna FD	97,000	TO	267.02
Carthage, NY 13619	BANK 100		HD601 Carthage Cons Health	97,000	TO	9.76
	EAST-1075707 NRTH-1454159		Installment Fee			37.81
	DEED BOOK 2018 PG-13447					
	FULL MARKET VALUE	97,000				
TOTAL TAX ---						1,260.25**
	DATE #1	01/31/20	DATE #2	03/31/20	DATE #3	05/29/20
	AMT DUE	457.90	AMT DUE	420.08	AMT DUE	420.08
***** 86.33-6-2 *****						
86.33-6-2	443 Sherman St					BILL600511
Vanbrocklin Rachelle	210 1 Family Res		County Inside	104,000		768.44
443 Sherman St	Carthage 226001	13,500	Town Wide	104,000		286.00
Carthage, NY 13619	FRNT 88.00 DPTH 132.00	104,000	FD602 Carth/Wilna FD	104,000	TO	286.29
	BANK 810		HD601 Carthage Cons Health	104,000	TO	10.46
	EAST-1075834 NRTH-1454130		Installment Fee			40.54
	DEED BOOK 2018 PG-9295					
	FULL MARKET VALUE	104,000				
TOTAL TAX ---						1,351.19**
	DATE #1	01/31/20	DATE #2	03/31/20	DATE #3	05/29/20
	AMT DUE	490.95	AMT DUE	450.39	AMT DUE	450.39
***** 86.33-6-3 *****						
86.33-6-3	439 Sherman St					BILL600512
Windover Amber I	210 1 Family Res		County Inside	80,000		591.11
Howland Derrick M	Carthage 226001	11,600	Town Wide	80,000		220.00
439 Sherman St	FRNT 50.00 DPTH 132.00	80,000	School Relevy			444.93
Carthage, NY 13619	EAST-1075904 NRTH-1454125		Village Relevy			722.21
	DEED BOOK 2006 PG-9498		FD602 Carth/Wilna FD	80,000	TO	220.22
	FULL MARKET VALUE	80,000	HD601 Carthage Cons Health	80,000	TO	8.05
			Installment Fee			66.20
TOTAL TAX ---						2,206.52**
	DATE #1	01/31/20	DATE #2	03/31/20	DATE #3	05/29/20
	AMT DUE	801.72	AMT DUE	735.50	AMT DUE	735.50
***** 86.33-6-4 *****						
86.33-6-4	433 Sherman St					BILL600513
Schack Lynn Dorothy	210 1 Family Res		County Inside	88,000		650.22
433 Sherman St	Carthage 226001	14,700	Town Wide	88,000		242.00
Carthage, NY 13619	FRNT 66.00 DPTH 283.00	88,000	FD602 Carth/Wilna FD	88,000	TO	242.25
	EAST-1075974 NRTH-1454066		HD601 Carthage Cons Health	88,000	TO	8.85
	FULL MARKET VALUE	88,000	Installment Fee			34.30
TOTAL TAX ---						1,143.32**
	DATE #1	01/31/20	DATE #2	03/31/20	DATE #3	05/29/20
	AMT DUE	415.42	AMT DUE	381.10	AMT DUE	381.10

STATE OF NEW YORK
COUNTY - Jefferson
TOWN - Wilna
VILLAGE - Carthage
SWIS - 226001

2 0 2 0 T O W N T A X R O L L
T A X A B L E SECTION OF THE ROLL - 1
TAX MAP NUMBER SEQUENCE
UNIFORM PERCENT OF VALUE IS 100.00

PAGE 130
VALUATION DATE-JUL 01, 2018
TAXABLE STATUS DATE-MAR 01, 2019

TAX MAP PARCEL NUMBER	PROPERTY LOCATION & CLASS	ASSESSMENT	EXEMPTION CODE	COUNTY	TOWN	TAX AMOUNT
CURRENT OWNERS NAME	SCHOOL DISTRICT	LAND	TAX DESCRIPTION			
CURRENT OWNERS ADDRESS	PARCEL SIZE/GRID COORD	TOTAL	SPECIAL DISTRICTS			
***** 86.33-6-5 *****						
425-427 Sherman St						BILL600514
86.33-6-5	220 2 Family Res		County Inside	105,000		775.83
Schack Mark J	Carthage 226001	15,200	Town Wide	105,000		288.75
7343 River Rd	FRNT 132.00 DPTH 165.00	105,000	FD602 Carth/Wilna FD	105,000	TO	289.04
Lowville, NY 13367	BANK 810		HD601 Carthage Cons Health	105,000	TO	10.56
	EAST-1076060 NRTH-1454113		Installment Fee			40.93
PRIOR OWNER ON 3/01/2019	DEED BOOK 2018 PG-11818					
Schack Mark J	FULL MARKET VALUE	105,000				
TOTAL TAX ---						1,364.18**
	DATE #1	01/31/20	DATE #2	03/31/20	DATE #3	05/29/20
	AMT DUE	495.67	AMT DUE	454.72	AMT DUE	454.72
***** 86.33-6-6 *****						
419 Sherman St						BILL600515
86.33-6-6	210 1 Family Res		County Inside	108,000		798.00
Camidge Brian H	Carthage 226001	14,000	Town Wide	108,000		297.00
Camidge Cheryl J	FRNT 87.00 DPTH 165.00	108,000	School Relevy			685.45
419 Sherman St	EAST-1076172 NRTH-1454114		Village Relevy			971.54
Carthage, NY 13619	DEED BOOK 2006 PG-16829		FD602 Carth/Wilna FD	108,000	TO	297.30
	FULL MARKET VALUE	108,000	HD601 Carthage Cons Health	108,000	TO	10.87
			Installment Fee			91.80
TOTAL TAX ---						3,060.16**
	DATE #1	01/31/20	DATE #2	03/31/20	DATE #3	05/29/20
	AMT DUE	1,111.86	AMT DUE	1,020.05	AMT DUE	1,020.05
***** 86.33-6-7 *****						
Sherman St						BILL600516
86.33-6-7	220 2 Family Res		County Inside	112,000		827.55
Hall Raymond E	Carthage 226001	14,300	Town Wide	112,000		308.00
Hall Nancy J	FRNT 75.00 DPTH 218.00	112,000	FD602 Carth/Wilna FD	112,000	TO	308.31
411 Sherman St	EAST-1076258 NRTH-1454093		HD601 Carthage Cons Health	112,000	TO	11.27
Carthage, NY 13619	FULL MARKET VALUE	112,000	Installment Fee			43.65
TOTAL TAX ---						1,455.13**
	DATE #1	01/31/20	DATE #2	03/31/20	DATE #3	05/29/20
	AMT DUE	528.70	AMT DUE	485.04	AMT DUE	485.04
***** 86.33-6-8 *****						
405 Sherman St						BILL600517
86.33-6-8	210 1 Family Res		County Inside	30,000		221.67
Schermerhorn Cody M	Carthage 226001	14,600	Town Wide	30,000		82.50
405 Sherman St	FRNT 116.00 DPTH 163.00	30,000	FD602 Carth/Wilna FD	30,000	TO	82.58
Carthage, NY 13619	EAST-1076342 NRTH-1454127		HD601 Carthage Cons Health	30,000	TO	3.02
	DEED BOOK 2019 PG-16144		Installment Fee			11.69
PRIOR OWNER ON 3/01/2019	FULL MARKET VALUE	30,000				
Agosto Ricardo J						
TOTAL TAX ---						389.77**
	DATE #1	01/31/20	DATE #2	03/31/20	DATE #3	05/29/20
	AMT DUE	141.62	AMT DUE	129.92	AMT DUE	129.92

STATE OF NEW YORK
 COUNTY - Jefferson
 TOWN - Wilna
 VILLAGE - Carthage
 SWIS - 226001

2 0 2 0 T O W N T A X R O L L
 T A X A B L E SECTION OF THE ROLL - 1
 TAX MAP NUMBER SEQUENCE
 UNIFORM PERCENT OF VALUE IS 100.00

PAGE 131
 VALUATION DATE-JUL 01, 2018
 TAXABLE STATUS DATE-MAR 01, 2019

TAX MAP PARCEL NUMBER	PROPERTY LOCATION & CLASS	ASSESSMENT	EXEMPTION CODE	COUNTY	TOWN	TAX AMOUNT
CURRENT OWNERS NAME	SCHOOL DISTRICT	LAND	TAX DESCRIPTION			
CURRENT OWNERS ADDRESS	PARCEL SIZE/GRID COORD	TOTAL	SPECIAL DISTRICTS			
86.33-6-9	839 Edwards St 210 1 Family Res		County Inside	86.33-6-9		BILL600518
Stanton Michala L	Carthage 226001	10,300	Town Wide			590.37
839 Edwards St	FRNT 86.00 DPTH 65.00	79,900	FD602 Carth/Wilna FD			219.72
Carthage, NY 13619	BANK 810		HD601 Carthage Cons Health			219.95
	EAST-1076417 NRTH-1454094		Installment Fee			8.04
PRIOR OWNER ON 3/01/2019	DEED BOOK 2019 PG-12664					31.14
White Jeremy Jason	FULL MARKET VALUE	79,900				
TOTAL TAX ---						1,038.08**
	DATE #1	01/31/20	DATE #2	03/31/20	DATE #3	05/29/20
	AMT DUE	377.18	AMT DUE	346.02	AMT DUE	346.02
86.33-6-10	833 Edwards St 210 1 Family Res		County Inside	86.33-6-10		BILL600519
Hernandez Alexia L	Carthage 226001	13,300	Town Wide			657.61
833 Edwards St	FRNT 57.00 DPTH 182.00	89,000	FD602 Carth/Wilna FD			244.75
Carthage, NY 13619	BANK 550		HD601 Carthage Cons Health			245.00
	EAST-1076402 NRTH-1454029		Installment Fee			8.95
	DEED BOOK 2017 PG-12591					34.69
	FULL MARKET VALUE	89,000				
TOTAL TAX ---						1,156.31**
	DATE #1	01/31/20	DATE #2	03/31/20	DATE #3	05/29/20
	AMT DUE	420.14	AMT DUE	385.43	AMT DUE	385.43
86.33-6-11	829 Edwards St 210 1 Family Res		County Inside	86.33-6-11		BILL600520
Passage Levi D	Carthage 226001	13,700	Town Wide			801.69
Passage Kimberly L	FRNT 72.00 DPTH 181.00	108,500	FD602 Carth/Wilna FD			298.37
23725 Alexandria St	BANK 100		HD601 Carthage Cons Health			298.68
Carthage, NY 13619	EAST-1076442 NRTH-1453982		Installment Fee			10.92
	DEED BOOK 2005 PG-13773					42.29
	FULL MARKET VALUE	108,500				
TOTAL TAX ---						1,409.66**
	DATE #1	01/31/20	DATE #2	03/31/20	DATE #3	05/29/20
	AMT DUE	512.19	AMT DUE	469.88	AMT DUE	469.88
86.33-6-12	825 Edwards St 210 1 Family Res		County Inside	86.33-6-12		BILL600521
Bailey Randy L	Carthage 226001	16,600	Town Wide			506.14
PO Box 444	ACRES 0.70	68,500	School Relevy			188.37
Carthage, NY 13619	EAST-1076429 NRTH-1453920		FD602 Carth/Wilna FD			588.43
	FULL MARKET VALUE	68,500	HD601 Carthage Cons Health			188.57
			Installment Fee			6.89
TOTAL TAX ---						1,478.40**
	DATE #1	01/31/20	DATE #2	03/31/20	DATE #3	05/29/20
	AMT DUE	537.15	AMT DUE	492.80	AMT DUE	492.80

STATE OF NEW YORK
 COUNTY - Jefferson
 TOWN - Wilna
 VILLAGE - Carthage
 SWIS - 226001

2 0 2 0 T O W N T A X R O L L
 T A X A B L E SECTION OF THE ROLL - 1
 TAX MAP NUMBER SEQUENCE
 UNIFORM PERCENT OF VALUE IS 100.00

PAGE 132
 VALUATION DATE-JUL 01, 2018
 TAXABLE STATUS DATE-MAR 01, 2019

TAX MAP PARCEL NUMBER	PROPERTY LOCATION & CLASS	ASSESSMENT	EXEMPTION CODE	COUNTY	TOWN	TAX AMOUNT
CURRENT OWNERS NAME	SCHOOL DISTRICT	LAND	TAX DESCRIPTION			
CURRENT OWNERS ADDRESS	PARCEL SIZE/GRID COORD	TOTAL	SPECIAL DISTRICTS			
86.33-6-14	803 Edwards St 210 1 Family Res		County Inside	86.33-6-14		BILL600522
Draper Matthew H	Carthage 226001	10,000	Town Wide			532.00
803 Edwards St	FRNT 128.00 DPTH 60.00	72,000	FD602 Carth/Wilna FD			198.00
Carthage, NY 13619	BANK 100		HD601 Carthage Cons Health			198.20
	EAST-1076653 NRTH-1453765		Installment Fee			7.24
	DEED BOOK 2018 PG-3845					28.06
	FULL MARKET VALUE	72,000				
			TOTAL TAX ---			935.44**
	DATE #1	01/31/20	DATE #2	03/31/20	DATE #3	05/29/20
	AMT DUE	339.88	AMT DUE	311.81	AMT DUE	311.81
86.33-6-15	414 N Washington St 311 Res vac land		County Inside	86.33-6-15		BILL600523
Hallenbeck Donald	Carthage 226001	10,000	Town Wide			73.89
422 N Washington St	FRNT 133.00 DPTH 92.00	10,000	School Relevy			27.50
Carthage, NY 13619	EAST-1076555 NRTH-1453776		FD602 Carth/Wilna FD			85.90
	DEED BOOK 2018 PG-11432		HD601 Carthage Cons Health			27.53
PRIOR OWNER ON 3/01/2019	FULL MARKET VALUE	10,000	Installment Fee			1.01
Hallenbeck Donald						6.47
			TOTAL TAX ---			215.83**
	DATE #1	01/31/20	DATE #2	03/31/20	DATE #3	05/29/20
	AMT DUE	78.42	AMT DUE	71.94	AMT DUE	71.94
86.33-6-16	422 N Washington St 210 1 Family Res		County Inside	86.33-6-16		BILL600524
Hallenbeck Donald	Carthage 226001	13,200	Town Wide			735.19
422 N Washington St	FRNT 66.00 DPTH 149.00	99,500	School Relevy			273.62
Carthage, NY 13619	EAST-1076455 NRTH-1453810		FD602 Carth/Wilna FD			854.72
	DEED BOOK 2018 PG-11432		HD601 Carthage Cons Health			273.90
	FULL MARKET VALUE	99,500	Installment Fee			10.01
			TOTAL TAX ---			2,147.44**
	DATE #1	01/31/20	DATE #2	03/31/20	DATE #3	05/29/20
	AMT DUE	780.24	AMT DUE	715.81	AMT DUE	715.81
86.33-6-17	419 N Washington St 210 1 Family Res		County Inside	86.33-6-17		BILL600525
Hall Michael	Carthage 226001	15,600	Town Wide			421.17
40950 Texas Rd	FRNT 148.00 DPTH 165.00	57,000	School Relevy			156.75
Carthage, NY 13619	EAST-1076507 NRTH-1453602		Village Relevy			489.64
	DEED BOOK 2019 PG-10461		FD602 Carth/Wilna FD			680.61
PRIOR OWNER ON 3/01/2019	FULL MARKET VALUE	57,000	HD601 Carthage Cons Health			156.91
Jefferson County of			Installment Fee			5.73
			TOTAL TAX ---			57.32
	DATE #1	01/31/20	DATE #2	03/31/20	DATE #3	05/29/20
	AMT DUE	694.27	AMT DUE	636.93	AMT DUE	636.93

STATE OF NEW YORK
COUNTY - Jefferson
TOWN - Wilna
VILLAGE - Carthage
SWIS - 226001

2 0 2 0 T O W N T A X R O L L
T A X A B L E SECTION OF THE ROLL - 1
TAX MAP NUMBER SEQUENCE
UNIFORM PERCENT OF VALUE IS 100.00

PAGE 133
VALUATION DATE-JUL 01, 2018
TAXABLE STATUS DATE-MAR 01, 2019

TAX MAP PARCEL NUMBER	PROPERTY LOCATION & CLASS	ASSESSMENT	EXEMPTION CODE	COUNTY	TOWN	TAX AMOUNT
CURRENT OWNERS NAME	SCHOOL DISTRICT	LAND	TAX DESCRIPTION			
CURRENT OWNERS ADDRESS	PARCEL SIZE/GRID COORD	TOTAL	SPECIAL DISTRICTS			
***** 86.33-6-18 *****						
409 N Washington St						BILL600526
86.33-6-18	210 1 Family Res		County Inside	98,000		724.11
LeMieux Vincent D	Carthage 226001	13,100	Town Wide	98,000		269.50
LeMieux Patricia	FRNT 58.00 DPTH 165.00	98,000	FD602 Carth/Wilna FD	98,000	TO	269.77
409 N Washington St	BANK 550		HD601 Carthage Cons Health	98,000	TO	9.86
Carthage, NY 13619	EAST-1076608 NRTH-1453598		Installment Fee			38.20
	DEED BOOK 2011 PG-1012					
	FULL MARKET VALUE	98,000				
TOTAL TAX ---						1,273.24**
	DATE #1	01/31/20	DATE #2	03/31/20	DATE #3	05/29/20
	AMT DUE	462.62	AMT DUE	424.41	AMT DUE	424.41
***** 86.33-6-19 *****						
407 N Washington St						BILL600527
86.33-6-19	210 1 Family Res		County Inside	84,900		627.31
Peters Peter M	Carthage 226001	13,000	Town Wide	84,900		233.47
Peters Patricia A	FRNT 58.00 DPTH 150.00	84,900	FD602 Carth/Wilna FD	84,900	TO	233.71
407 N Washington St	BANK 810		HD601 Carthage Cons Health	84,900	TO	8.54
Carthage, NY 13619	EAST-1076661 NRTH-1453606		Installment Fee			33.09
	DEED BOOK 1209 PG-212					
	FULL MARKET VALUE	84,900				
TOTAL TAX ---						1,103.03**
	DATE #1	01/31/20	DATE #2	03/31/20	DATE #3	05/29/20
	AMT DUE	400.78	AMT DUE	367.67	AMT DUE	367.67
***** 86.33-6-20 *****						
401 N Washington St						BILL600528
86.33-6-20	220 2 Family Res		County Inside	68,500		506.14
Trombly Gary P	Carthage 226001	13,800	Town Wide	68,500		188.37
610 Alexandria St	FRNT 104.00 DPTH 130.00	68,500	School Relevy			192.29
Carthage, NY 13619	EAST-1076728 NRTH-1453620		FD602 Carth/Wilna FD	68,500	TO	188.57
	DEED BOOK 1890 PG-65		HD601 Carthage Cons Health	68,500	TO	6.89
	FULL MARKET VALUE	68,500	Installment Fee			32.47
TOTAL TAX ---						1,082.26**
	DATE #1	01/31/20	DATE #2	03/31/20	DATE #3	05/29/20
	AMT DUE	393.23	AMT DUE	360.75	AMT DUE	360.75
***** 86.33-6-21 *****						
323 N Washington St						BILL600529
86.33-6-21	210 1 Family Res		% VET CT 41111	18,900	18,900	
Trombly Gary P	Carthage 226001	13,100	County Inside	75,600		558.60
c/o Elizabeth M Trombly	Lf Us EM Trombly	94,500	Town Wide	75,600		207.90
323 N Washington St	FRNT 72.00 DPTH 130.00		FD602 Carth/Wilna FD	94,500	TO	260.14
Carthage, NY 13619	EAST-1076789 NRTH-1453584		HD601 Carthage Cons Health	94,500	TO	9.51
	DEED BOOK 2007 PG-8718		Installment Fee			31.08
	FULL MARKET VALUE	94,500				
TOTAL TAX ---						1,036.15**
	DATE #1	01/31/20	DATE #2	03/31/20	DATE #3	05/29/20
	AMT DUE	376.47	AMT DUE	345.38	AMT DUE	345.38

STATE OF NEW YORK
 COUNTY - Jefferson
 TOWN - Wilna
 VILLAGE - Carthage
 SWIS - 226001

2020 TOWN TAX ROLL
 TAXABLE SECTION OF THE ROLL - 1
 TAX MAP NUMBER SEQUENCE
 UNIFORM PERCENT OF VALUE IS 100.00

PAGE 134
 VALUATION DATE-JUL 01, 2018
 TAXABLE STATUS DATE-MAR 01, 2019

TAX MAP PARCEL NUMBER	PROPERTY LOCATION & CLASS	ASSESSMENT	EXEMPTION CODE	COUNTY	TOWN	TAX AMOUNT
CURRENT OWNERS NAME	SCHOOL DISTRICT	LAND	TAX DESCRIPTION			
CURRENT OWNERS ADDRESS	PARCEL SIZE/GRID COORD	TOTAL	SPECIAL DISTRICTS			
86.33-6-22	317 N Washington St 210 1 Family Res		County Inside	86.33-6-22		BILL600530
Guyette Rodney	Carthage 226001	13,300	Town Wide			945.77
Guyette Kathryn	FRNT 64.00 DPTH 160.00	128,000	FD602 Carth/Wilna FD			352.00
317 N Washington St	EAST-1076833 NRTH-1453519		HD601 Carthage Cons Health			352.36
Carthage, NY 13619	DEED BOOK 2010 PG-16833		Installment Fee			12.88
	FULL MARKET VALUE	128,000				49.89
TOTAL TAX ---						1,663.01**
	DATE #1	01/31/20	DATE #2	03/31/20	DATE #3	05/29/20
	AMT DUE	604.24	AMT DUE	554.33	AMT DUE	554.33
86.33-6-23	309 N Washington St 210 1 Family Res		VET COM CT 41131	86.33-6-23		BILL600531
Garcia Hugo A	Carthage 226001	13,600	VET DIS CT 41141			10,000
309 N Washington St	FRNT 96.00 DPTH 130.00	118,000	County Inside			636.92
Carthage, NY 13619	BANK 810		Town Wide			264.55
	EAST-1076891 NRTH-1453491		FD602 Carth/Wilna FD			324.83
	DEED BOOK 2008 PG-4980		HD601 Carthage Cons Health			11.87
	FULL MARKET VALUE	118,000	Installment Fee			37.15
TOTAL TAX ---						1,238.17**
	DATE #1	01/31/20	DATE #2	03/31/20	DATE #3	05/29/20
	AMT DUE	449.88	AMT DUE	412.72	AMT DUE	412.72
86.33-6-24	751 Fulton St 220 2 Family Res		County Inside	86.33-6-24		BILL600532
Hopps Gary	Carthage 226001	12,500	Town Wide			613.28
Hopps Eun Mi	FRNT 73.00 DPTH 110.00	83,000	FD602 Carth/Wilna FD			228.48
PO Box 221	EAST-1076953 NRTH-1453432		HD601 Carthage Cons Health			8.35
Lowville, NY 13367	DEED BOOK 2004 PG-1534		Installment Fee			32.35
	FULL MARKET VALUE	83,000				
TOTAL TAX ---						1,078.36**
	DATE #1	01/31/20	DATE #2	03/31/20	DATE #3	05/29/20
	AMT DUE	391.81	AMT DUE	359.45	AMT DUE	359.45
86.33-6-25	747 Fulton St 210 1 Family Res		County Inside	86.33-6-25		BILL600533
Brosk Joseph L	Carthage 226001	13,400	Town Wide			679.78
Brosk Sheree J	FRNT 66.00 DPTH 165.00	92,000	FD602 Carth/Wilna FD			253.00
747 Fulton St	EAST-1076900 NRTH-1453371		HD601 Carthage Cons Health			253.26
Carthage, NY 13619	DEED BOOK 1316 PG-105		Installment Fee			9.26
	FULL MARKET VALUE	92,000				35.86
TOTAL TAX ---						1,195.30**
	DATE #1	01/31/20	DATE #2	03/31/20	DATE #3	05/29/20
	AMT DUE	434.30	AMT DUE	398.43	AMT DUE	398.43

STATE OF NEW YORK
COUNTY - Jefferson
TOWN - Wilna
VILLAGE - Carthage
SWIS - 226001

2 0 2 0 T O W N T A X R O L L
T A X A B L E SECTION OF THE ROLL - 1
TAX MAP NUMBER SEQUENCE
UNIFORM PERCENT OF VALUE IS 100.00

PAGE 135
VALUATION DATE-JUL 01, 2018
TAXABLE STATUS DATE-MAR 01, 2019

TAX MAP PARCEL NUMBER	PROPERTY LOCATION & CLASS	ASSESSMENT	EXEMPTION CODE	COUNTY	TOWN	TAX AMOUNT
CURRENT OWNERS NAME	SCHOOL DISTRICT	LAND	TAX DESCRIPTION			
CURRENT OWNERS ADDRESS	PARCEL SIZE/GRID COORD	TOTAL	SPECIAL DISTRICTS			
***** 86.33-6-26 *****						
86.33-6-26	741 Fulton St					BILL600534
Preston Eric M	210 1 Family Res		County Inside	152,000		1,123.11
741 Fulton St	Carthage 226001	13,400	Town Wide	152,000		418.00
Carthage, NY 13619	FRNT 66.00 DPTH 165.00	152,000	FD602 Carth/Wilna FD	152,000	TO	418.42
	BANK 822		HD601 Carthage Cons Health	152,000	TO	15.29
	EAST-1076874 NRTH-1453310		Installment Fee			59.24
	DEED BOOK 2011 PG-15021					
	FULL MARKET VALUE	152,000				
TOTAL TAX ---						1,974.82**
	DATE #1	01/31/20	DATE #2	03/31/20	DATE #3	05/29/20
	AMT DUE	717.52	AMT DUE	658.27	AMT DUE	658.27
***** 86.33-6-27 *****						
86.33-6-27	735-737 Fulton St					BILL600535
Northern Credit Union	230 3 Family Res		County Inside	167,000		1,233.94
120 Factory St	Carthage 226001	13,900	Town Wide	167,000		459.25
Watertown, NY 13601	FRNT 66.00 DPTH 215.00	167,000	School Relevy			1,434.56
	EAST-1076826 NRTH-1453259		FD602 Carth/Wilna FD	167,000	TO	459.72
	DEED BOOK 2019 PG-13581		HD601 Carthage Cons Health	167,000	TO	16.80
PRIOR OWNER ON 3/01/2019	FULL MARKET VALUE	167,000	Installment Fee			108.13
Gutierrez Luis A						
TOTAL TAX ---						3,604.27**
	DATE #1	01/31/20	DATE #2	03/31/20	DATE #3	05/29/20
	AMT DUE	1,309.56	AMT DUE	1,201.42	AMT DUE	1,201.42
***** 86.33-6-28 *****						
86.33-6-28	731 Fulton St					BILL600536
Allington Barbara A	210 1 Family Res		County Inside	108,900		804.65
731 Fulton St	Carthage 226001	13,900	Town Wide	108,900		299.47
Carthage, NY 13619	FRNT 66.00 DPTH 218.00	108,900	Village Relevy			1,014.52
	EAST-1076800 NRTH-1453200		FD602 Carth/Wilna FD	108,900	TO	299.78
	FULL MARKET VALUE	108,900	HD601 Carthage Cons Health	108,900	TO	10.96
			Installment Fee			72.88
TOTAL TAX ---						2,429.38**
	DATE #1	01/31/20	DATE #2	03/31/20	DATE #3	05/29/20
	AMT DUE	882.68	AMT DUE	809.79	AMT DUE	809.79
***** 86.33-6-29 *****						
86.33-6-29	725 Fulton St					BILL600537
Greenfield Janet	210 1 Family Res		County Inside	138,000		1,019.66
Sears Tracy A	Carthage 226001	13,900	Town Wide	138,000		379.50
725 Fulton St	Countryman Kathleen-LF Us	138,000	FD602 Carth/Wilna FD	138,000	TO	379.88
Carthage, NY 13619	FRNT 66.00 DPTH 215.00		HD601 Carthage Cons Health	138,000	TO	13.88
	EAST-1076775 NRTH-1453140		Installment Fee			53.79
	DEED BOOK 2016 PG-14522					
	FULL MARKET VALUE	138,000				
TOTAL TAX ---						1,792.92**
	DATE #1	01/31/20	DATE #2	03/31/20	DATE #3	05/29/20
	AMT DUE	651.43	AMT DUE	597.64	AMT DUE	597.64

STATE OF NEW YORK
 COUNTY - Jefferson
 TOWN - Wilna
 VILLAGE - Carthage
 SWIS - 226001

2 0 2 0 T O W N T A X R O L L
 T A X A B L E SECTION OF THE ROLL - 1
 TAX MAP NUMBER SEQUENCE
 UNIFORM PERCENT OF VALUE IS 100.00

PAGE 136
 VALUATION DATE-JUL 01, 2018
 TAXABLE STATUS DATE-MAR 01, 2019

TAX MAP PARCEL NUMBER	PROPERTY LOCATION & CLASS	ASSESSMENT	EXEMPTION CODE	COUNTY	TOWN	TAX AMOUNT
CURRENT OWNERS NAME	SCHOOL DISTRICT	LAND	TAX DESCRIPTION			
CURRENT OWNERS ADDRESS	PARCEL SIZE/GRID COORD	TOTAL	SPECIAL DISTRICTS			
***** 86.33-6-30 *****						
86.33-6-30	721 Fulton St			86.33-6-30		BILL600538
Exford George A	210 1 Family Res		County Inside			1,086.16
Giller-Exford Shirley	Carthage 226001	13,300	Town Wide			404.25
721 Fulton St	FRNT 47.00 DPTH 218.00	147,000	FD602 Carth/Wilna FD			404.66
Carthage, NY 13619	EAST-1076761 NRTH-1453087		HD601 Carthage Cons Health			14.79
	DEED BOOK 1124 PG-00166		Installment Fee			57.30
	FULL MARKET VALUE	147,000				
TOTAL TAX ---						1,909.86**
	DATE #1	01/31/20	DATE #2	03/31/20	DATE #3	05/29/20
	AMT DUE	693.92	AMT DUE	636.62	AMT DUE	636.62
***** 86.33-6-31 *****						
***** 86.33-6-31 *****						
86.33-6-31	717 Fulton St			86.33-6-31		BILL600539
Morgan Lynn K	210 1 Family Res		County Inside			901.44
717 Fulton St	Carthage 226001	13,900	Town Wide			335.50
Carthage, NY 13619	FRNT 57.00 DPTH 218.00	122,000	FD602 Carth/Wilna FD			335.84
	EAST-1076754 NRTH-1453043		HD601 Carthage Cons Health			12.27
	DEED BOOK 1143 PG-00335		Installment Fee			47.55
	FULL MARKET VALUE	122,000				
TOTAL TAX ---						1,585.05**
	DATE #1	01/31/20	DATE #2	03/31/20	DATE #3	05/29/20
	AMT DUE	575.90	AMT DUE	528.35	AMT DUE	528.35
***** 86.33-6-32 *****						
***** 86.33-6-32 *****						
86.33-6-32	713 Fulton St			86.33-6-32		BILL600540
James Christian Patrick	210 1 Family Res		County Inside			894.05
James Joyce E	Carthage 226001	8,700	Town Wide			332.75
914A Emjay Way	FRNT 45.00 DPTH 98.00	121,000	FD602 Carth/Wilna FD			333.09
Carthage, NY 13619	BANK 810		HD601 Carthage Cons Health			12.17
	EAST-1076774 NRTH-1452971		Installment Fee			47.16
	DEED BOOK 2013 PG-8894					
	FULL MARKET VALUE	121,000				
TOTAL TAX ---						1,572.06**
	DATE #1	01/31/20	DATE #2	03/31/20	DATE #3	05/29/20
	AMT DUE	571.18	AMT DUE	524.02	AMT DUE	524.02
***** 86.33-6-33 *****						
***** 86.33-6-33 *****						
86.33-6-33	709 Fulton St			86.33-6-33		BILL600541
Mackee Milton H Jr	210 1 Family Res		VET WAR C 41122		0	
Stephanie	Carthage 226001	4,800	VET WAR T 41123		6,000	
709 Fulton St	FRNT 59.00 DPTH 44.00	86,000	County Inside			546.78
Carthage, NY 13619	EAST-1076772 NRTH-1452908		Town Wide			220.00
	FULL MARKET VALUE	86,000	FD602 Carth/Wilna FD			236.74
			HD601 Carthage Cons Health			8.65
			Installment Fee			30.37
TOTAL TAX ---						1,012.17**
	DATE #1	01/31/20	DATE #2	03/31/20	DATE #3	05/29/20
	AMT DUE	367.76	AMT DUE	337.39	AMT DUE	337.39

STATE OF NEW YORK
COUNTY - Jefferson
TOWN - Wilna
VILLAGE - Carthage
SWIS - 226001

2020 TOWN TAX ROLL
TAXABLE SECTION OF THE ROLL - 1
TAX MAP NUMBER SEQUENCE
UNIFORM PERCENT OF VALUE IS 100.00

PAGE 137
VALUATION DATE-JUL 01, 2018
TAXABLE STATUS DATE-MAR 01, 2019

TAX MAP PARCEL NUMBER	PROPERTY LOCATION & CLASS	ASSESSMENT	EXEMPTION CODE	COUNTY	TOWN	TAX AMOUNT
CURRENT OWNERS NAME	SCHOOL DISTRICT	LAND	TAX DESCRIPTION			
CURRENT OWNERS ADDRESS	PARCEL SIZE/GRID COORD	TOTAL	SPECIAL DISTRICTS			
***** 86.33-6-34 *****						
703	Fulton St					BILL600542
86.33-6-34	210 1 Family Res		County Inside	82,000		605.89
Sears Janet M	Carthage 226001	8,800	Town Wide	82,000		225.50
321 S James St	FRNT 75.00 DPTH 60.00	82,000	School Relevy			704.39
Carthage, NY 13619	EAST-1076740 NRTH-1452853		Village Relevy			1,334.44
	DEED BOOK 2019 PG-18819		FD602 Carth/Wilna FD	82,000 TO		225.73
PRIOR OWNER ON 3/01/2019	FULL MARKET VALUE	82,000	HD601 Carthage Cons Health	82,000 TO		8.25
Greenfield David A			Installment Fee			93.13
			TOTAL TAX ---			3,104.20**
			DATE #1 01/31/20	DATE #2 03/31/20	DATE #3 05/29/20	
			AMT DUE 1,127.87	AMT DUE 1,034.73	AMT DUE 1,034.73	
***** 86.33-6-35 *****						
308	N Clinton St					BILL600543
86.33-6-35	210 1 Family Res		County Inside	119,000		879.27
Kramer Zacharia J	Carthage 226001	12,600	Town Wide	119,000		327.25
308 N Clinton St	FRNT 66.00 DPTH 124.00	119,000	FD602 Carth/Wilna FD	119,000 TO		327.58
Carthage, NY 13619	BANK 822		HD601 Carthage Cons Health	119,000 TO		11.97
	EAST-1076709 NRTH-1452915		Installment Fee			46.38
	DEED BOOK 2015 PG-5915					
	FULL MARKET VALUE	119,000				
			TOTAL TAX ---			1,546.07**
			DATE #1 01/31/20	DATE #2 03/31/20	DATE #3 05/29/20	
			AMT DUE 561.75	AMT DUE 515.35	AMT DUE 515.35	
***** 86.33-6-36 *****						
316	N Clinton St					BILL600544
86.33-6-36	210 1 Family Res		County Inside	110,000		812.77
Smith Eva M	Carthage 226001	13,400	Town Wide	110,000		302.50
316 N Clinton St	FRNT 66.00 DPTH 166.00	110,000	FD602 Carth/Wilna FD	110,000 TO		302.81
Carthage, NY 13619	BANK 822		HD601 Carthage Cons Health	110,000 TO		11.07
	EAST-1076672 NRTH-1452974		Installment Fee			42.87
	DEED BOOK 2011 PG-1121					
	FULL MARKET VALUE	110,000				
			TOTAL TAX ---			1,429.15**
			DATE #1 01/31/20	DATE #2 03/31/20	DATE #3 05/29/20	
			AMT DUE 519.26	AMT DUE 476.38	AMT DUE 476.38	
***** 86.33-6-37 *****						
318	N Clinton St					BILL600545
86.33-6-37	210 1 Family Res		VET COM CT 41131	20,000	10,000	
Johnson Andre L	Carthage 226001	12,100	County Inside	117,000		864.50
Johnson Sandra A	FRNT 44.00 DPTH 160.00	137,000	Town Wide	127,000		349.25
318 N Clinton St	BANK 810		FD602 Carth/Wilna FD	137,000 TO		377.13
Carthage, NY 13619	EAST-1076628 NRTH-1453009		HD601 Carthage Cons Health	137,000 TO		13.78
	DEED BOOK 2013 PG-8452		Installment Fee			48.14
	FULL MARKET VALUE	137,000				
			TOTAL TAX ---			1,604.66**
			DATE #1 01/31/20	DATE #2 03/31/20	DATE #3 05/29/20	
			AMT DUE 583.04	AMT DUE 534.88	AMT DUE 534.88	

STATE OF NEW YORK
COUNTY - Jefferson
TOWN - Wilna
VILLAGE - Carthage
SWIS - 226001

2 0 2 0 T O W N T A X R O L L
T A X A B L E SECTION OF THE ROLL - 1
TAX MAP NUMBER SEQUENCE
UNIFORM PERCENT OF VALUE IS 100.00

PAGE 138
VALUATION DATE-JUL 01, 2018
TAXABLE STATUS DATE-MAR 01, 2019

TAX MAP PARCEL NUMBER	PROPERTY LOCATION & CLASS	ASSESSMENT	EXEMPTION CODE	COUNTY	TOWN	TAX AMOUNT
CURRENT OWNERS NAME	SCHOOL DISTRICT	LAND	TAX DESCRIPTION			
CURRENT OWNERS ADDRESS	PARCEL SIZE/GRID COORD	TOTAL	SPECIAL DISTRICTS			
***** 86.33-6-38 *****						
86.33-6-38	326 N Clinton St					BILL600546
Koski Morgan K	210 1 Family Res		County Inside	149,900		1,107.59
Koski Sevara	Carthage 226001	16,300	Town Wide	149,900		412.22
10685 E Oakwood Dr	ACRES 1.40 BANK 810	149,900	FD602 Carth/Wilna FD	149,900	TO	412.64
Tucson, AZ 85749	EAST-1076656 NRTH-1453249		HD601 Carthage Cons Health	149,900	TO	15.08
	DEED BOOK 2017 PG-13348		Installment Fee			58.43
	FULL MARKET VALUE	149,900				
TOTAL TAX ---						1,947.53**
	DATE #1	01/31/20	DATE #2	03/31/20	DATE #3	05/29/20
	AMT DUE	707.62	AMT DUE	649.17	AMT DUE	649.17
***** 86.33-6-39 *****						
86.33-6-39	332 N Clinton St					BILL600547
Roth Gregory F	210 1 Family Res		VET COM CT 41131	20,000	10,000	
Roth Lindsey E	Carthage 226001	13,400	VET DIS CT 41141	40,000	20,000	
c/o Fairport Savings Bank	FRNT 50.00 DPTH 218.00	179,900	County Inside	119,900		885.92
45 S Main St	BANK 810		Town Wide	149,900		412.22
Fairport, NY 14450	EAST-1076534 NRTH-1453109		FD602 Carth/Wilna FD	179,900	TO	495.23
	DEED BOOK 2019 PG-7048		HD601 Carthage Cons Health	179,900	TO	18.10
	FULL MARKET VALUE	179,900	Installment Fee			54.34
TOTAL TAX ---						1,811.47**
	DATE #1	01/31/20	DATE #2	03/31/20	DATE #3	05/29/20
	AMT DUE	658.17	AMT DUE	603.82	AMT DUE	603.82
***** 86.33-6-40 *****						
86.33-6-40	336 N Clinton St					BILL600548
Perrigo Kimberly	210 1 Family Res		County Inside	94,000		694.55
737 State St	Carthage 226001	12,600	Town Wide	94,000		258.50
Carthage, NY 13619	FRNT 50.00 DPTH 200.00	94,000	School Relevy			807.49
	EAST-1076494 NRTH-1453140		Village Relevy			842.57
	DEED BOOK 2016 PG-11378		FD602 Carth/Wilna FD	94,000	TO	258.76
	FULL MARKET VALUE	94,000	HD601 Carthage Cons Health	94,000	TO	9.46
			Installment Fee			86.14
TOTAL TAX ---						2,871.33**
	DATE #1	01/31/20	DATE #2	03/31/20	DATE #3	05/29/20
	AMT DUE	1,043.25	AMT DUE	957.11	AMT DUE	957.11
***** 86.33-6-41.1 *****						
86.33-6-41.1	N of N Clinton St					BILL600549
Palermo Kathleen M	311 Res vac land		County Inside	2,800		20.69
Smith Elizabeth M	Carthage 226001	2,800	Town Wide	2,800		7.70
1907 N James St Apt F	ACRES 1.90	2,800	FD602 Carth/Wilna FD	2,800	TO	7.71
Rome, NY 13440	EAST-1076526 NRTH-1453394		HD601 Carthage Cons Health	2,800	TO	.28
	DEED BOOK 2015 PG-14254		Installment Fee			1.09
	FULL MARKET VALUE	2,800				
TOTAL TAX ---						36.38**
	DATE #1	01/31/20	DATE #2	03/31/20	DATE #3	05/29/20
	AMT DUE	13.23	AMT DUE	12.12	AMT DUE	12.12

STATE OF NEW YORK
 COUNTY - Jefferson
 TOWN - Wilna
 VILLAGE - Carthage
 SWIS - 226001

2020 TOWN TAX ROLL
 TAXABLE SECTION OF THE ROLL - 1
 TAX MAP NUMBER SEQUENCE
 UNIFORM PERCENT OF VALUE IS 100.00

PAGE 139
 VALUATION DATE-JUL 01, 2018
 TAXABLE STATUS DATE-MAR 01, 2019

TAX MAP PARCEL NUMBER	PROPERTY LOCATION & CLASS	ASSESSMENT	EXEMPTION CODE	COUNTY	TOWN	TAX AMOUNT
CURRENT OWNERS NAME	SCHOOL DISTRICT	LAND	TAX DESCRIPTION			
CURRENT OWNERS ADDRESS	PARCEL SIZE/GRID COORD	TOTAL	SPECIAL DISTRICTS			
86.33-6-41.2	N Clinton St 311 Res vac land		County Inside	86.33-6-41.2		BILL600550
Jefferson County of	Carthage 226001	2,000	Town Wide			14.78
175 Arsenal St	FRNT 44.00 DPTH 211.00	2,000	FD602 Carth/Wilna FD			5.50
Watertown, NY 13601	EAST-1076444 NRTH-1453183		HD601 Carthage Cons Health			5.51
	DEED BOOK 2011 PG-8726		Installment Fee			.20
	FULL MARKET VALUE	2,000				.78
TOTAL TAX ---						25.99**
	DATE #1	01/31/20	DATE #2	03/31/20	DATE #3	05/29/20
	AMT DUE	9.45	AMT DUE	8.66	AMT DUE	8.66
86.33-6-42	402 N Clinton St 210 1 Family Res		County Inside	86.33-6-42		BILL600551
Witham Robert F Jr	Carthage 226001	14,600	Town Wide			959.81
402 N Clinton St	FRNT 109.00 DPTH 304.00	129,900	FD602 Carth/Wilna FD			357.22
Carthage, NY 13619	EAST-1076321 NRTH-1453286		HD601 Carthage Cons Health			357.59
	DEED BOOK 2015 PG-13766		Installment Fee			13.07
	FULL MARKET VALUE	129,900				50.63
TOTAL TAX ---						1,687.69**
	DATE #1	01/31/20	DATE #2	03/31/20	DATE #3	05/29/20
	AMT DUE	613.20	AMT DUE	562.56	AMT DUE	562.56
86.33-6-43	406 N Clinton St 210 1 Family Res		County Inside	86.33-6-43		BILL600552
Avallone Dominic A	Carthage 226001	14,400	Town Wide			664.26
66 Champion St	FRNT 48.00 DPTH 353.00	89,900	FD602 Carth/Wilna FD			247.22
Carthage, NY 13619	BANK 100		HD601 Carthage Cons Health			247.48
	EAST-1076252 NRTH-1453335		Installment Fee			9.05
	DEED BOOK 2015 PG-12574					35.04
	FULL MARKET VALUE	89,900				
TOTAL TAX ---						1,168.01**
	DATE #1	01/31/20	DATE #2	03/31/20	DATE #3	05/29/20
	AMT DUE	424.39	AMT DUE	389.33	AMT DUE	389.33
86.33-6-44	410 N Clinton St 210 1 Family Res		County Inside	86.33-6-44		BILL600553
Mendoza Margaret R	Carthage 226001	14,500	Town Wide			1,123.11
410 N Clinton St	FRNT 51.00 DPTH 352.00	152,000	FD602 Carth/Wilna FD			418.00
Carthage, NY 13619	EAST-1076202 NRTH-1453334		HD601 Carthage Cons Health			418.42
	DEED BOOK 2019 PG-18520		Installment Fee			15.29
	FULL MARKET VALUE	152,000				59.24
PRIOR OWNER ON 3/01/2019						
US Bank Trust NA						
TOTAL TAX ---						1,974.82**
	DATE #1	01/31/20	DATE #2	03/31/20	DATE #3	05/29/20
	AMT DUE	717.52	AMT DUE	658.27	AMT DUE	658.27

STATE OF NEW YORK
COUNTY - Jefferson
TOWN - Wilna
VILLAGE - Carthage
SWIS - 226001

2020 TOWN TAX ROLL
TAXABLE SECTION OF THE ROLL - 1
TAX MAP NUMBER SEQUENCE
UNIFORM PERCENT OF VALUE IS 100.00

PAGE 140
VALUATION DATE-JUL 01, 2018
TAXABLE STATUS DATE-MAR 01, 2019

TAX MAP PARCEL NUMBER	PROPERTY LOCATION & CLASS	ASSESSMENT	EXEMPTION CODE	COUNTY	TOWN	TAX AMOUNT
CURRENT OWNERS NAME	SCHOOL DISTRICT	LAND	TAX DESCRIPTION			
CURRENT OWNERS ADDRESS	PARCEL SIZE/GRID COORD	TOTAL	SPECIAL DISTRICTS			
***** 86.33-6-45 *****						
414 N Clinton St						BILL600554
86.33-6-45	210 1 Family Res		County Inside	99,500		735.19
Sanders Ronald Elaine	Carthage 226001	14,200	Town Wide	99,500		273.62
414 N Clinton St	FRNT 45.00 DPTH 353.00	99,500	FD602 Carth/Wilna FD	99,500	TO	273.90
Carthage, NY 13619	EAST-1076149 NRTH-1453328		HD601 Carthage Cons Health	99,500	TO	10.01
	FULL MARKET VALUE	99,500	Installment Fee			38.78
TOTAL TAX ---						1,292.72**
	DATE #1	01/31/20	DATE #2	03/31/20	DATE #3	05/29/20
	AMT DUE	469.70	AMT DUE	430.90	AMT DUE	430.90
***** 86.33-6-46 *****						
418 N Clinton St						BILL600555
86.33-6-46	220 2 Family Res		County Inside	129,900		959.81
Draper Brian J	Carthage 226001	13,800	Town Wide	129,900		357.22
Draper Nancy C	FRNT 54.00 DPTH 253.00	129,900	FD602 Carth/Wilna FD	129,900	TO	357.59
418 N Clinton St	EAST-1076099 NRTH-1453326		HD601 Carthage Cons Health	129,900	TO	13.07
Carthage, NY 13619	DEED BOOK 2008 PG-14522		Installment Fee			50.63
	FULL MARKET VALUE	129,900				
TOTAL TAX ---						1,687.69**
	DATE #1	01/31/20	DATE #2	03/31/20	DATE #3	05/29/20
	AMT DUE	613.20	AMT DUE	562.56	AMT DUE	562.56
***** 86.33-6-47 *****						
422 N Clinton St						BILL600556
86.33-6-47	210 1 Family Res		County Inside	182,000		1,344.77
Marquis Sean G	Carthage 226001	15,300	Town Wide	182,000		500.50
Marquis Kathleen H	FRNT 80.00 DPTH 280.00	182,000	FD602 Carth/Wilna FD	182,000	TO	501.01
230 Partisan Dr	EAST-1076037 NRTH-1453283		HD601 Carthage Cons Health	182,000	TO	18.31
Phoenix City, AL 36870	DEED BOOK 2015 PG-10759		Installment Fee			70.94
	FULL MARKET VALUE	182,000				
TOTAL TAX ---						2,364.59**
	DATE #1	01/31/20	DATE #2	03/31/20	DATE #3	05/29/20
	AMT DUE	859.15	AMT DUE	788.19	AMT DUE	788.19
***** 86.33-6-48 *****						
426 N Clinton St						BILL600557
86.33-6-48	210 1 Family Res		VET COM CT 41131	20,000	10,000	
Bushey Sabrina O	Carthage 226001	10,400	County Inside	72,500		535.69
Bushey John	FRNT 41.00 DPTH 139.00	92,500	Town Wide	82,500		226.87
25 Champion St	EAST-1075982 NRTH-1453209		FD602 Carth/Wilna FD	92,500	TO	254.63
Carthage, NY 13619	DEED BOOK 2019 PG-17204		HD601 Carthage Cons Health	92,500	TO	9.31
	FULL MARKET VALUE	92,500	Installment Fee			30.80
TOTAL TAX ---						1,026.50**
	DATE #1	01/31/20	DATE #2	03/31/20	DATE #3	05/29/20
	AMT DUE	372.98	AMT DUE	342.16	AMT DUE	342.16

PRIOR OWNER ON 3/01/2019
Lawton Edwin J

STATE OF NEW YORK
 COUNTY - Jefferson
 TOWN - Wilna
 VILLAGE - Carthage
 SWIS - 226001

2020 TOWN TAX ROLL
 TAXABLE SECTION OF THE ROLL - 1
 TAX MAP NUMBER SEQUENCE
 UNIFORM PERCENT OF VALUE IS 100.00

PAGE 141
 VALUATION DATE-JUL 01, 2018
 TAXABLE STATUS DATE-MAR 01, 2019

TAX MAP PARCEL NUMBER	PROPERTY LOCATION & CLASS	ASSESSMENT	EXEMPTION CODE	COUNTY	TOWN	TAX AMOUNT
CURRENT OWNERS NAME	SCHOOL DISTRICT	LAND	TAX DESCRIPTION			
CURRENT OWNERS ADDRESS	PARCEL SIZE/GRID COORD	TOTAL	SPECIAL DISTRICTS			
86.33-6-49	430 N Clinton St			86.33-6-49		BILL600558
Pierce David P	210 1 Family Res		SENIOR C 41802			45,465 0
Pierce Helen M	Carthage 226001	10,400	SENIOR T/S 41806			0 58,455
430 N Clinton St	FRNT 41.00 DPTH 138.00	129,900	County Inside			84,435 623.88
Carthage, NY 13619	EAST-1075941 NRTH-1453206		Town Wide			71,445 196.47
	DEED BOOK 1067 PG-00299		FD602 Carth/Wilna FD			129,900 TO 357.59
	FULL MARKET VALUE	129,900	HD601 Carthage Cons Health			129,900 TO 13.07
			Installment Fee			35.73
			TOTAL TAX ---			1,191.01**
			DATE #1 01/31/20 DATE #2 03/31/20 DATE #3 05/29/20			
			AMT DUE 432.74 AMT DUE 397.00 AMT DUE 397.00			
86.33-6-50	704 Alexandria St			86.33-6-50		BILL600559
Hadley Wade	210 1 Family Res		County Inside			67,500 498.75
704 Alexandria St	Carthage 226001	12,200	Town Wide			67,500 185.62
Carthage, NY 13619	FRNT 65.00 DPTH 116.00	67,500	FD602 Carth/Wilna FD			67,500 TO 185.81
	EAST-1075865 NRTH-1453164		HD601 Carthage Cons Health			67,500 TO 6.79
	DEED BOOK 2015 PG-2997		Installment Fee			26.31
	FULL MARKET VALUE	67,500				
			TOTAL TAX ---			876.97**
			DATE #1 01/31/20 DATE #2 03/31/20 DATE #3 05/29/20			
			AMT DUE 318.64 AMT DUE 292.32 AMT DUE 292.32			
86.33-6-51	708 Alexandria St			86.33-6-51		BILL600560
Murphy Francis E Jr	210 1 Family Res		County Inside			119,000 879.27
708 Alexandria St	Carthage 226001	9,600	Town Wide			119,000 327.25
Carthage, NY 13619	FRNT 44.00 DPTH 116.00	119,000	FD602 Carth/Wilna FD			119,000 TO 327.58
	EAST-1075861 NRTH-1453216		HD601 Carthage Cons Health			119,000 TO 11.97
	DEED BOOK 923 PG-00087		Installment Fee			46.38
	FULL MARKET VALUE	119,000				
			TOTAL TAX ---			1,546.07**
			DATE #1 01/31/20 DATE #2 03/31/20 DATE #3 05/29/20			
			AMT DUE 561.75 AMT DUE 515.35 AMT DUE 515.35			
86.33-6-52	712 Alexandria St			86.33-6-52		BILL600561
Jett Anthony M	210 1 Family Res		County Inside			100,000 738.89
Jett Tiffany M	Carthage 226001	12,900	Town Wide			100,000 275.00
712 Alexandria St	FRNT 50.00 DPTH 170.00	100,000	FD602 Carth/Wilna FD			100,000 TO 275.28
Carthage, NY 13619	BANK 810		HD601 Carthage Cons Health			100,000 TO 10.06
	EAST-1075880 NRTH-1453268		Installment Fee			38.98
	DEED BOOK 2008 PG-2005					
	FULL MARKET VALUE	100,000				
			TOTAL TAX ---			1,299.23**
			DATE #1 01/31/20 DATE #2 03/31/20 DATE #3 05/29/20			
			AMT DUE 472.07 AMT DUE 433.07 AMT DUE 433.07			

STATE OF NEW YORK
 COUNTY - Jefferson
 TOWN - Wilna
 VILLAGE - Carthage
 SWIS - 226001

2 0 2 0 T O W N T A X R O L L
 T A X A B L E SECTION OF THE ROLL - 1
 TAX MAP NUMBER SEQUENCE
 UNIFORM PERCENT OF VALUE IS 100.00

PAGE 142
 VALUATION DATE-JUL 01, 2018
 TAXABLE STATUS DATE-MAR 01, 2019

TAX MAP PARCEL NUMBER	PROPERTY LOCATION & CLASS	ASSESSMENT	EXEMPTION CODE	COUNTY	TOWN	TAX AMOUNT
CURRENT OWNERS NAME	SCHOOL DISTRICT	LAND	TAX DESCRIPTION			
CURRENT OWNERS ADDRESS	PARCEL SIZE/GRID COORD	TOTAL	SPECIAL DISTRICTS			
86.33-6-53	716 Alexandria St 210 1 Family Res		County Inside	86.33-6-53		BILL600562
Graham Tonia L	Carthage 226001	13,400	Town Wide			885.92
716 Alexandria St	FRNT 56.00 DPTH 198.00	119,900	FD602 Carth/Wilna FD			329.72
Carthage, NY 13619	BANK 100		HD601 Carthage Cons Health			330.06
	EAST-1075895 NRTH-1453319		Installment Fee			12.06
	DEED BOOK 2018 PG-5377					46.73
	FULL MARKET VALUE	119,900				
TOTAL TAX ---						1,557.76**
	DATE #1	01/31/20	DATE #2	03/31/20	DATE #3	05/29/20
	AMT DUE	565.99	AMT DUE	519.25	AMT DUE	519.25
86.33-6-54	722 Alexandria St 210 1 Family Res		County Inside	86.33-6-54		BILL600563
Gebo Jordan J	Carthage 226001	13,700	Town Wide			553.43
Gebo Erin	FRNT 66.00 DPTH 198.00	74,900	FD602 Carth/Wilna FD			205.97
722 Alexandria St	BANK 810		HD601 Carthage Cons Health			206.18
Carthage, NY 13169	EAST-1075891 NRTH-1453380		Installment Fee			7.54
	DEED BOOK 2009 PG-11276					29.19
	FULL MARKET VALUE	74,900				
TOTAL TAX ---						973.12**
	DATE #1	01/31/20	DATE #2	03/31/20	DATE #3	05/29/20
	AMT DUE	353.57	AMT DUE	324.37	AMT DUE	324.37
86.33-6-55	726 Alexandria St 210 1 Family Res		County Inside	86.33-6-55		BILL600564
Dunn William F	Carthage 226001	14,800	Town Wide			1,137.88
726 Alexandria St	FRNT 70.00 DPTH 278.00	154,000	FD602 Carth/Wilna FD			423.50
Carthage, NY 13619	BANK 822		HD601 Carthage Cons Health			423.93
	EAST-1075925 NRTH-1453451		Installment Fee			15.49
	DEED BOOK 2010 PG-12639					60.02
	FULL MARKET VALUE	154,000				
TOTAL TAX ---						2,000.80**
	DATE #1	01/31/20	DATE #2	03/31/20	DATE #3	05/29/20
	AMT DUE	726.96	AMT DUE	666.93	AMT DUE	666.93
86.33-6-56	732 Alexandria St 210 1 Family Res		County Inside	86.33-6-56		BILL600565
Covey Marc D	Carthage 226001	14,400	Town Wide			1,012.27
Covey Meredith A	FRNT 70.00 DPTH 246.00	137,000	FD602 Carth/Wilna FD			376.75
732 Alexandria St	BANK 810		HD601 Carthage Cons Health			377.13
Carthage, NY 13619	EAST-1075903 NRTH-1453519		Installment Fee			13.78
	DEED BOOK 2006 PG-11006					53.40
	FULL MARKET VALUE	137,000				
TOTAL TAX ---						1,779.93**
	DATE #1	01/31/20	DATE #2	03/31/20	DATE #3	05/29/20
	AMT DUE	646.71	AMT DUE	593.31	AMT DUE	593.31

STATE OF NEW YORK
 COUNTY - Jefferson
 TOWN - Wilna
 VILLAGE - Carthage
 SWIS - 226001

2020 TOWN TAX ROLL
 TAXABLE SECTION OF THE ROLL - 1
 TAX MAP NUMBER SEQUENCE
 UNIFORM PERCENT OF VALUE IS 100.00

PAGE 143
 VALUATION DATE-JUL 01, 2018
 TAXABLE STATUS DATE-MAR 01, 2019

TAX MAP PARCEL NUMBER	PROPERTY LOCATION & CLASS	ASSESSMENT	EXEMPTION CODE	COUNTY	TOWN	TAX AMOUNT
CURRENT OWNERS NAME	SCHOOL DISTRICT	LAND	TAX DESCRIPTION			
CURRENT OWNERS ADDRESS	PARCEL SIZE/GRID COORD	TOTAL	SPECIAL DISTRICTS			
***** 86.33-6-57.1 *****						
86.33-6-57.1	744 Alexandria St 220 2 Family Res		County Inside	100,600		BILL600566 743.32
Faunce Stacy J	Carthage 226001	8,400	Town Wide	100,600		276.65
35155 Lewis Loop	FRNT 50.00 DPTH 83.00	100,600	FD602 Carth/Wilna FD	100,600	TO	276.93
Carthage, NY 13619	EAST-1075814 NRTH-1453656		HD601 Carthage Cons Health	100,600	TO	10.12
	DEED BOOK 2016 PG-2488		Installment Fee			39.21
	FULL MARKET VALUE	100,600				
TOTAL TAX ---						1,307.02**
	DATE #1	01/31/20	DATE #2	03/31/20	DATE #3	05/29/20
	AMT DUE	474.89	AMT DUE	435.67	AMT DUE	435.67
***** 86.33-6-57.2 *****						
86.33-6-57.2	740 Alexandria St 210 1 Family Res		County Inside	104,000		BILL600566 768.44
McHatton Susan E	Carthage 226001	12,100	Town Wide	104,000		286.00
McHatton Phillip	FRNT 36.00 DPTH 204.00	104,000	FD602 Carth/Wilna FD	104,000	TO	286.29
740 Alexandria St	EAST-1075880 NRTH-1453620		HD601 Carthage Cons Health	104,000	TO	10.46
Carthage, NY 13619	DEED BOOK 1749 PG-226		Installment Fee			40.54
	FULL MARKET VALUE	104,000				
TOTAL TAX ---						1,351.19**
	DATE #1	01/31/20	DATE #2	03/31/20	DATE #3	05/29/20
	AMT DUE	490.95	AMT DUE	450.39	AMT DUE	450.39
***** 86.33-6-57.3 *****						
86.33-6-57.3	736 Alexandria St 210 1 Family Res		VET COM C 41132	20,000	0	BILL600568 0
Marino Trustee/Remainderman Am	Carthage 226001	13,300	VET COM T 41133	0	10,000	
Ablan Family Trust Thomas & Yv	LE Thomas & Yvonne Ablan	121,500	County Inside	101,500		749.97
c/o Thomas & Yvonne Ablan	FRNT 50.00 DPTH 205.00		Town Wide	111,500		306.62
736 Alexandria St	EAST-1075885 NRTH-1453577		FD602 Carth/Wilna FD	121,500	TO	334.46
Carthage, NY 13619	DEED BOOK 2016 PG-15498		HD601 Carthage Cons Health	121,500	TO	12.22
	FULL MARKET VALUE	121,500	Installment Fee			42.10
TOTAL TAX ---						1,403.27**
	DATE #1	01/31/20	DATE #2	03/31/20	DATE #3	05/29/20
	AMT DUE	509.87	AMT DUE	467.75	AMT DUE	467.75
***** 86.33-6-58 *****						
86.33-6-58	467-469 N Washington St 220 2 Family Res		County Inside	94,000		BILL600569 694.55
Kloster April M	Carthage 226001	11,200	Town Wide	94,000		258.50
8647 Artz Rd	FRNT 125.00 DPTH 52.00	94,000	FD602 Carth/Wilna FD	94,000	TO	258.76
Castorland, NY 13620	EAST-1075918 NRTH-1453666		HD601 Carthage Cons Health	94,000	TO	9.46
	DEED BOOK 2019 PG-6765		Installment Fee			36.64
PRIOR OWNER ON 3/01/2019	FULL MARKET VALUE	94,000				
Kloster Gregg						
TOTAL TAX ---						1,221.27**
	DATE #1	01/31/20	DATE #2	03/31/20	DATE #3	05/29/20
	AMT DUE	443.73	AMT DUE	407.09	AMT DUE	407.09

STATE OF NEW YORK
COUNTY - Jefferson
TOWN - Wilna
VILLAGE - Carthage
SWIS - 226001

2 0 2 0 T O W N T A X R O L L
T A X A B L E SECTION OF THE ROLL - 1
TAX MAP NUMBER SEQUENCE
UNIFORM PERCENT OF VALUE IS 100.00

PAGE 144
VALUATION DATE-JUL 01, 2018
TAXABLE STATUS DATE-MAR 01, 2019

TAX MAP PARCEL NUMBER	PROPERTY LOCATION & CLASS	ASSESSMENT	EXEMPTION CODE	COUNTY	TOWN	TAX AMOUNT
CURRENT OWNERS NAME	SCHOOL DISTRICT	LAND	TAX DESCRIPTION			
CURRENT OWNERS ADDRESS	PARCEL SIZE/GRID COORD	TOTAL	SPECIAL DISTRICTS			
***** 86.33-6-59 *****						
86.33-6-59	459 N Washington St					BILL600570
Pierce Eliza	210 1 Family Res		County Inside	100,000		738.89
459 N Washington St	Carthage 226001	9,400	Town Wide	100,000		275.00
Carthage, NY 13619	FRNT 35.00 DPTH 143.00	100,000	FD602 Carth/Wilna FD	100,000	TO	275.28
	BANK 810		HD601 Carthage Cons Health	100,000	TO	10.06
	EAST-1076001 NRTH-1453628		Installment Fee			38.98
	DEED BOOK 2016 PG-10860					
	FULL MARKET VALUE	100,000				
TOTAL TAX ---						1,299.23**
	DATE #1	01/31/20	DATE #2	03/31/20	DATE #3	05/29/20
	AMT DUE	472.07	AMT DUE	433.07	AMT DUE	433.07
***** 86.33-6-60 *****						
86.33-6-60	457 N Washington St					BILL600571
Slye Wayne M	210 1 Family Res		VET COM CT 41131	20,000	10,000	
Slye Rebecca A	Carthage 226001	12,000	County Inside	75,000		554.16
457 N Washington St	FRNT 35.00 DPTH 205.00	95,000	Town Wide	85,000		233.75
Carthage, NY 13619	EAST-1076038 NRTH-1453600		FD602 Carth/Wilna FD	95,000	TO	261.51
	FULL MARKET VALUE	95,000	HD601 Carthage Cons Health	95,000	TO	9.56
			Installment Fee			31.77
TOTAL TAX ---						1,058.98**
	DATE #1	01/31/20	DATE #2	03/31/20	DATE #3	05/29/20
	AMT DUE	384.77	AMT DUE	352.99	AMT DUE	352.99
***** 86.33-6-61 *****						
86.33-6-61	455 N Washington St					BILL600572
Hallenbeck Donald	210 1 Family Res		County Inside	54,500		402.69
Hallenbeck Crystal A	Carthage 226001	13,300	Town Wide	54,500		149.87
422 N Washington St	FRNT 53.00 DPTH 201.00	54,500	School Relevy			468.17
Carthage, NY 13619	EAST-1076082 NRTH-1453601		FD602 Carth/Wilna FD	54,500	TO	150.03
	DEED BOOK 2009 PG-3902		HD601 Carthage Cons Health	54,500	TO	5.48
	FULL MARKET VALUE	54,500	Installment Fee			35.29
TOTAL TAX ---						1,176.24**
	DATE #1	01/31/20	DATE #2	03/31/20	DATE #3	05/29/20
	AMT DUE	427.37	AMT DUE	392.08	AMT DUE	392.08
***** 86.33-6-62 *****						
86.33-6-62	449 N Washington St					BILL600573
Spray John T	210 1 Family Res		County Inside	70,900		523.87
Spray Mary A	Carthage 226001	13,300	Town Wide	70,900		194.97
449 N Washington St	FRNT 54.00 DPTH 197.00	70,900	FD602 Carth/Wilna FD	70,900	TO	195.17
Carthage, NY 13619	BANK 810		HD601 Carthage Cons Health	70,900	TO	7.13
	EAST-1076135 NRTH-1453602		Installment Fee			27.63
	DEED BOOK 2007 PG-20758					
	FULL MARKET VALUE	70,900				
TOTAL TAX ---						921.14**
	DATE #1	01/31/20	DATE #2	03/31/20	DATE #3	05/29/20
	AMT DUE	334.69	AMT DUE	307.04	AMT DUE	307.04

STATE OF NEW YORK
COUNTY - Jefferson
TOWN - Wilna
VILLAGE - Carthage
SWIS - 226001

2020 TOWN TAX ROLL
TAXABLE SECTION OF THE ROLL - 1
TAX MAP NUMBER SEQUENCE
UNIFORM PERCENT OF VALUE IS 100.00

PAGE 145
VALUATION DATE-JUL 01, 2018
TAXABLE STATUS DATE-MAR 01, 2019

TAX MAP PARCEL NUMBER	PROPERTY LOCATION & CLASS	ASSESSMENT	EXEMPTION CODE	COUNTY	TOWN	TAX AMOUNT
CURRENT OWNERS NAME	SCHOOL DISTRICT	LAND	TAX DESCRIPTION			
CURRENT OWNERS ADDRESS	PARCEL SIZE/GRID COORD	TOTAL	SPECIAL DISTRICTS			
***** 86.33-6-63 *****						
86.33-6-63	439 N Washington St					BILL600574
Magro Stefano	210 1 Family Res		County Inside	97,500		720.41
Magro Mariantonia	Carthage 226001	16,100	Town Wide	97,500		268.12
20334 Co Rte 45	FRNT 145.00 DPTH 190.00	97,500	FD602 Carth/Wilna FD	97,500	TO	268.40
Carthage, NY 13619	EAST-1076227 NRTH-1453606		HD601 Carthage Cons Health	97,500	TO	9.81
	DEED BOOK 2013 PG-15881		Installment Fee			38.00
	FULL MARKET VALUE	97,500				
TOTAL TAX ---						1,266.74**
	DATE #1	01/31/20	DATE #2	03/31/20	DATE #3	05/29/20
	AMT DUE	460.26	AMT DUE	422.24	AMT DUE	422.24
***** 86.33-6-64 *****						
86.33-6-64	435 N Washington St					BILL600575
Laureano Julie	210 1 Family Res		County Inside	105,000		775.83
21340 Fox Ridge Rd	Carthage 226001	13,300	Town Wide	105,000		288.75
Watertown, NY 13601	FRNT 41.00 DPTH 261.00	105,000	FD602 Carth/Wilna FD	105,000	TO	289.04
	EAST-1076304 NRTH-1453554		HD601 Carthage Cons Health	105,000	TO	10.56
	FULL MARKET VALUE	105,000	Installment Fee			40.93
TOTAL TAX ---						1,364.18**
	DATE #1	01/31/20	DATE #2	03/31/20	DATE #3	05/29/20
	AMT DUE	495.67	AMT DUE	454.72	AMT DUE	454.72
***** 86.33-6-65 *****						
86.33-6-65	431 N Washington St					BILL600576
Elliott William	210 1 Family Res		VET COM C 41132	20,000	0	
431 N Washington St	Carthage 226001	13,300	VET COM T 41133	0	10,000	
Carthage, NY 13619	FRNT 41.00 DPTH 260.00	162,000	VET DIS C 41142	40,000	0	
	BANK 550		VET DIS T 41143	0	20,000	
	EAST-1076347 NRTH-1453560		County Inside	102,000		753.66
	DEED BOOK 2004 PG-6991		Town Wide	132,000		363.00
	FULL MARKET VALUE	162,000	FD602 Carth/Wilna FD	162,000	TO	445.95
			HD601 Carthage Cons Health	162,000	TO	16.30
			Installment Fee			47.37
TOTAL TAX ---						1,578.91**
	DATE #1	01/31/20	DATE #2	03/31/20	DATE #3	05/29/20
	AMT DUE	573.68	AMT DUE	526.30	AMT DUE	526.30
***** 86.33-6-66 *****						
86.33-6-66	427 N Washington St					BILL600577
West Mary Brady	210 1 Family Res		VET COM C 41132	20,000	0	
427 N Washington St	Carthage 226001	13,800	VET COM T 41133	0	10,000	
Carthage, NY 13619	FRNT 54.00 DPTH 255.00	99,000	County Inside	79,000		583.72
	EAST-1076401 NRTH-1453553		Town Wide	89,000		244.75
	FULL MARKET VALUE	99,000	FD602 Carth/Wilna FD	99,000	TO	272.53
			HD601 Carthage Cons Health	99,000	TO	9.96
			Installment Fee			33.33
TOTAL TAX ---						1,110.96**
	DATE #1	01/31/20	DATE #2	03/31/20	DATE #3	05/29/20
	AMT DUE	403.65	AMT DUE	370.32	AMT DUE	370.32

STATE OF NEW YORK
COUNTY - Jefferson
TOWN - Wilna
VILLAGE - Carthage
SWIS - 226001

2 0 2 0 T O W N T A X R O L L
T A X A B L E SECTION OF THE ROLL - 1
TAX MAP NUMBER SEQUENCE
UNIFORM PERCENT OF VALUE IS 100.00

PAGE 146
VALUATION DATE-JUL 01, 2018
TAXABLE STATUS DATE-MAR 01, 2019

TAX MAP PARCEL NUMBER	PROPERTY LOCATION & CLASS	ASSESSMENT	EXEMPTION CODE	COUNTY	TOWN	TAX AMOUNT
CURRENT OWNERS NAME	SCHOOL DISTRICT	LAND	TAX DESCRIPTION			
CURRENT OWNERS ADDRESS	PARCEL SIZE/GRID COORD	TOTAL	SPECIAL DISTRICTS			
***** 86.33-6-67 *****						
86.33-6-67	434 N Washington St					BILL600578
Tiff Jessica	210 1 Family Res		County Inside	109,900		812.04
434 N Washington St	Carthage 226001	14,600	Town Wide	109,900		302.22
Carthage, NY 13619	FRNT 133.00 DPTH 140.00	109,900	FD602 Carth/Wilna FD	109,900	TO	302.53
	BANK 810		HD601 Carthage Cons Health	109,900	TO	11.06
	EAST-1076359 NRTH-1453811		Installment Fee			42.84
	DEED BOOK 2017 PG-15971					
	FULL MARKET VALUE	109,900				
TOTAL TAX ---						1,427.85**
	DATE #1	01/31/20	DATE #2	03/31/20	DATE #3	05/29/20
	AMT DUE	518.79	AMT DUE	475.95	AMT DUE	475.95
***** 86.33-6-68 *****						
86.33-6-68	436 N Washington St					BILL600579
Atkins Deborah J	210 1 Family Res		VET COM CT 41131	13,625	10,000	
Atkins Stanley	Carthage 226001	13,000	County Inside	40,875		302.02
436 N Washington St	FRNT 41.00 DPTH 212.00	54,500	Town Wide	44,500		122.37
Carthage, NY 13619	EAST-1076271 NRTH-1453855		School Relevy			468.17
	DEED BOOK 2015 PG-4752		Village Relevy			498.66
	FULL MARKET VALUE	54,500	FD602 Carth/Wilna FD	54,500	TO	150.03
			HD601 Carthage Cons Health	54,500	TO	5.48
			Installment Fee			46.40
TOTAL TAX ---						1,546.73**
	DATE #1	01/31/20	DATE #2	03/31/20	DATE #3	05/29/20
	AMT DUE	561.99	AMT DUE	515.57	AMT DUE	515.57
***** 86.33-6-69 *****						
86.33-6-69	442 N Washington St					BILL600580
Hall Ronald R Jr	210 1 Family Res		County Inside	84,000		620.66
534 John St	Carthage 226001	13,000	Town Wide	84,000		231.00
Carthage, NY 13619	FRNT 41.00 DPTH 212.00	84,000	FD602 Carth/Wilna FD	84,000	TO	231.23
	BANK 250		HD601 Carthage Cons Health	84,000	TO	8.45
	EAST-1076226 NRTH-1453856		Installment Fee			32.74
	DEED BOOK 2016 PG-8375					
	FULL MARKET VALUE	84,000				
TOTAL TAX ---						1,091.34**
	DATE #1	01/31/20	DATE #2	03/31/20	DATE #3	05/29/20
	AMT DUE	396.52	AMT DUE	363.78	AMT DUE	363.78

STATE OF NEW YORK
 COUNTY - Jefferson
 TOWN - Wilna
 VILLAGE - Carthage
 SWIS - 226001

2020 TOWN TAX ROLL
 TAXABLE SECTION OF THE ROLL - 1
 TAX MAP NUMBER SEQUENCE
 UNIFORM PERCENT OF VALUE IS 100.00

PAGE 147
 VALUATION DATE-JUL 01, 2018
 TAXABLE STATUS DATE-MAR 01, 2019

TAX MAP PARCEL NUMBER	PROPERTY LOCATION & CLASS	ASSESSMENT	EXEMPTION CODE	COUNTY	TOWN	TAX AMOUNT
CURRENT OWNERS NAME	SCHOOL DISTRICT	LAND	TAX DESCRIPTION			
CURRENT OWNERS ADDRESS	PARCEL SIZE/GRID COORD	TOTAL	SPECIAL DISTRICTS			
86.33-6-70	444 N Washington St 210 1 Family Res		VET WAR CT 41121	86.33-6-70		BILL600581
Patterson Donald D	Carthage 226001	13,400	VET DIS CT 41141			
444 N Washington St	FRNT 56.00 DPTH 200.00	93,000	County Inside			529.78
Carthage, NY 13619	EAST-1076169 NRTH-1453855		Town Wide			213.67
	DEED BOOK 1319 PG-81		FD602 Carth/Wilna FD			256.01
	FULL MARKET VALUE	93,000	HD601 Carthage Cons Health			9.36
			Installment Fee			30.26
			TOTAL TAX ---			1,008.82**
			DATE #1 01/31/20 DATE #2 03/31/20 DATE #3 05/29/20			
			AMT DUE 366.54 AMT DUE 336.27 AMT DUE 336.27			
86.33-6-71	N of N Wash St 311 Res vac land		County Inside	86.33-6-71		BILL600582
Flasher Stanley	Carthage 226001	800	Town Wide			5.91
114 Braddock Rd	ACRES 0.40	800	FD602 Carth/Wilna FD			2.20
Smithfield, PA 15478	EAST-1076208 NRTH-1453986		HD601 Carthage Cons Health			0.08
	DEED BOOK 1818 PG-173		Installment Fee			0.31
	FULL MARKET VALUE	800				
			TOTAL TAX ---			10.39**
			DATE #1 01/31/20 DATE #2 03/31/20 DATE #3 05/29/20			
			AMT DUE 3.78 AMT DUE 3.46 AMT DUE 3.46			
86.33-6-72	454 N Washington St 210 1 Family Res		County Inside	86.33-6-72		BILL600583
Marcinko Mark S	Carthage 226001	15,800	Town Wide			612.54
454 N Washington St	FRNT 90.00 DPTH 282.00	82,900	FD602 Carth/Wilna FD			227.97
Carthage, NY 13624	EAST-1076078 NRTH-1453890		HD601 Carthage Cons Health			228.21
	DEED BOOK 1753 PG-176		Installment Fee			8.34
	FULL MARKET VALUE	82,900				32.31
			TOTAL TAX ---			1,077.06**
			DATE #1 01/31/20 DATE #2 03/31/20 DATE #3 05/29/20			
			AMT DUE 391.33 AMT DUE 359.02 AMT DUE 359.02			
86.33-6-73.1	468-470 N Washington St 210 1 Family Res		County Inside	86.33-6-73.1		BILL600584
Ward Kirk D	Carthage 226001	11,100	Town Wide			620.66
Ward Shari I	FRNT 62.00 DPTH 100.00	84,000	FD602 Carth/Wilna FD			231.00
468 N Washington St	BANK 550		HD601 Carthage Cons Health			231.23
Carthage, NY 13619	EAST-1075876 NRTH-1453792		Installment Fee			8.45
	DEED BOOK 2005 PG-11991					32.74
	FULL MARKET VALUE	84,000				
			TOTAL TAX ---			1,091.34**
			DATE #1 01/31/20 DATE #2 03/31/20 DATE #3 05/29/20			
			AMT DUE 396.52 AMT DUE 363.78 AMT DUE 363.78			

STATE OF NEW YORK
COUNTY - Jefferson
TOWN - Wilna
VILLAGE - Carthage
SWIS - 226001

2 0 2 0 T O W N T A X R O L L
T A X A B L E SECTION OF THE ROLL - 1
TAX MAP NUMBER SEQUENCE
UNIFORM PERCENT OF VALUE IS 100.00

PAGE 148
VALUATION DATE-JUL 01, 2018
TAXABLE STATUS DATE-MAR 01, 2019

TAX MAP PARCEL NUMBER	PROPERTY LOCATION & CLASS	ASSESSMENT	EXEMPTION CODE	COUNTY	TOWN	TAX AMOUNT
CURRENT OWNERS NAME	SCHOOL DISTRICT	LAND	TAX DESCRIPTION			
CURRENT OWNERS ADDRESS	PARCEL SIZE/GRID COORD	TOTAL	SPECIAL DISTRICTS			
***** 86.33-6-73.2 *****						
86.33-6-73.2	N Washington St					BILL600585
Hutchins Marilyn	311 Res vac land		County Inside	9,100		67.24
2825 Carl Ave	Carthage 226001	9,100	Town Wide	9,100		25.02
Punta Gorda, FL 33950	FRNT 47.00 DPTH 100.00	9,100	FD602 Carth/Wilna FD	9,100	TO	25.05
	EAST-1075930 NRTH-1453798		HD601 Carthage Cons Health	9,100	TO	.92
	DEED BOOK 2014 PG-10688		Installment Fee			3.55
	FULL MARKET VALUE	9,100				
TOTAL TAX ---						118.23**
	DATE #1	01/31/20	DATE #2	03/31/20	DATE #3	05/29/20
	AMT DUE	42.96	AMT DUE	39.41	AMT DUE	39.41
***** 86.33-6-73.3 *****						
86.33-6-73.3	460 N Washington St					BILL600586
Hutchins Marilyn J	210 1 Family Res		County Inside	90,000		665.00
Hutchins Dwight E	Carthage 226001	13,900	Town Wide	90,000		247.50
2825 Carl St	460 N Washington	90,000	FD602 Carth/Wilna FD	90,000	TO	247.75
Punta Gorda, FL 33950	FRNT 110.00 DPTH 130.00		HD601 Carthage Cons Health	90,000	TO	9.06
	EAST-1076004 NRTH-1453818		Installment Fee			35.08
	DEED BOOK 2005 PG-12108					
	FULL MARKET VALUE	90,000				
TOTAL TAX ---						1,169.31**
	DATE #1	01/31/20	DATE #2	03/31/20	DATE #3	05/29/20
	AMT DUE	424.85	AMT DUE	389.77	AMT DUE	389.77
***** 86.33-6-74 *****						
86.33-6-74	474/476 N Washington St					BILL600587
Johnsen Christopher	210 1 Family Res		VET COM C 41132	20,000	0	
Johnsen Jennifer	Carthage 226001	13,300	VET COM T 41133	0	10,000	
c/o Thousand Island Area	FRNT 103.00 DPTH 100.00	138,000	VET DIS C 41142	27,600	0	
Habitat For Humanity Inc	EAST-1075798 NRTH-1453776		VET DIS T 41143	0	20,000	
938 Water St	DEED BOOK 2008 PG-8204		County Inside	90,400		667.95
Watertown, NY 13601	FULL MARKET VALUE	138,000	Town Wide	108,000		297.00
			FD602 Carth/Wilna FD	138,000	TO	379.88
			HD601 Carthage Cons Health	138,000	TO	13.88
			Installment Fee			40.76
TOTAL TAX ---						1,358.71**
	DATE #1	01/31/20	DATE #2	03/31/20	DATE #3	05/29/20
	AMT DUE	493.67	AMT DUE	452.90	AMT DUE	452.90
***** 86.33-6-75 *****						
86.33-6-75	818 Alexandria St					BILL600588
Bernard Yesenia	210 1 Family Res		County Inside	104,000		768.44
Bernard Timothy	Carthage 226001	8,500	Town Wide	104,000		286.00
818 Alexandria St	FRNT 50.00 DPTH 85.00	104,000	FD602 Carth/Wilna FD	104,000	TO	286.29
Carthage, NY 13619	BANK 810		HD601 Carthage Cons Health	104,000	TO	10.46
	EAST-1075752 NRTH-1453811		Installment Fee			40.54
	DEED BOOK 2019 PG-12159					
	FULL MARKET VALUE	104,000				
TOTAL TAX ---						1,351.19**
	DATE #1	01/31/20	DATE #2	03/31/20	DATE #3	05/29/20
	AMT DUE	490.95	AMT DUE	450.39	AMT DUE	450.39

STATE OF NEW YORK
COUNTY - Jefferson
TOWN - Wilna
VILLAGE - Carthage
SWIS - 226001

2020 TOWN TAX ROLL
TAXABLE SECTION OF THE ROLL - 1
TAX MAP NUMBER SEQUENCE
UNIFORM PERCENT OF VALUE IS 100.00

PAGE 149
VALUATION DATE-JUL 01, 2018
TAXABLE STATUS DATE-MAR 01, 2019

TAX MAP PARCEL NUMBER	PROPERTY LOCATION & CLASS	ASSESSMENT	EXEMPTION CODE	COUNTY	TOWN	TAX AMOUNT
CURRENT OWNERS NAME	SCHOOL DISTRICT	LAND	TAX DESCRIPTION			
CURRENT OWNERS ADDRESS	PARCEL SIZE/GRID COORD	TOTAL	SPECIAL DISTRICTS			
***** 86.33-6-76 *****						
822 Alexandria St				86.33-6-76		BILL600589
86.33-6-76	311 Res vac land		County Inside	17,000		125.61
Bernard Yesenia	Carthage 226001	17,000	Town Wide	17,000		46.75
Bernard Timothy	FRNT 128.00 DPTH 315.00	17,000	FD602 Carth/Wilna FD	17,000	TO	46.80
818 Alexandria St	BANK 810		HD601 Carthage Cons Health	17,000	TO	1.71
Carthage, NY 13619	EAST-1075839 NRTH-1453914		Installment Fee			6.63
	DEED BOOK 2019 PG-12159					
PRIOR OWNER ON 3/01/2019	FULL MARKET VALUE	17,000				
Countryman Edgar F IV						
TOTAL TAX --- 220.87**						
	DATE #1 01/31/20	DATE #2 03/31/20	DATE #3 05/29/20			
	AMT DUE 80.26	AMT DUE 73.62	AMT DUE 73.62			
***** 86.33-6-77 *****						
830 Alexandria St				86.33-6-77		BILL600590
86.33-6-77	210 1 Family Res		County Inside	115,000		849.72
Goodman Jason	Carthage 226001	14,300	Town Wide	115,000		316.25
8212 NYS Rte 26	FRNT 55.00 DPTH 297.00	115,000	FD602 Carth/Wilna FD	115,000	TO	316.57
Lowville, NY 13367	EAST-1075771 NRTH-1453998		HD601 Carthage Cons Health	115,000	TO	11.57
	DEED BOOK 2019 PG-12337		Installment Fee			44.82
PRIOR OWNER ON 3/01/2019	FULL MARKET VALUE	115,000				
Brooks James L						
TOTAL TAX --- 1,494.11**						
	DATE #1 01/31/20	DATE #2 03/31/20	DATE #3 05/29/20			
	AMT DUE 542.87	AMT DUE 498.03	AMT DUE 498.03			
***** 86.33-6-78 *****						
834 Alexandria St				86.33-6-78		BILL600591
86.33-6-78	210 1 Family Res		County Inside	109,000		805.39
Earnest Gregory M	Carthage 226001	14,200	Town Wide	109,000		299.75
Earnest Amiranda K	FRNT 55.00 DPTH 290.00	109,000	FD602 Carth/Wilna FD	109,000	TO	300.05
5345 Newbury St	BANK 810		HD601 Carthage Cons Health	109,000	TO	10.97
Manhattan, KS 66503-0303	EAST-1075796 NRTH-1454040		Installment Fee			42.48
	DEED BOOK 2012 PG-113					
	FULL MARKET VALUE	109,000				
TOTAL TAX --- 1,416.16**						
	DATE #1 01/31/20	DATE #2 03/31/20	DATE #3 05/29/20			
	AMT DUE 514.54	AMT DUE 472.05	AMT DUE 472.05			
***** 86.33-6-79 *****						
838 Alexandria St				86.33-6-79		BILL600592
86.33-6-79	210 1 Family Res		County Inside	128,000		945.77
New Judith A	Carthage 226001	13,400	Town Wide	128,000		352.00
838 Alexandria St	FRNT 66.00 DPTH 165.00	128,000	FD602 Carth/Wilna FD	128,000	TO	352.36
Carthage, NY 13619	EAST-1075722 NRTH-1454091		HD601 Carthage Cons Health	128,000	TO	12.88
	DEED BOOK 1786 PG-152		Installment Fee			49.89
	FULL MARKET VALUE	128,000				
TOTAL TAX --- 1,663.01**						
	DATE #1 01/31/20	DATE #2 03/31/20	DATE #3 05/29/20			
	AMT DUE 604.24	AMT DUE 554.33	AMT DUE 554.33			

STATE OF NEW YORK
COUNTY - Jefferson
TOWN - Wilna
VILLAGE - Carthage
SWIS - 226001

2 0 2 0 T O W N T A X R O L L
T A X A B L E SECTION OF THE ROLL - 1
TAX MAP NUMBER SEQUENCE
UNIFORM PERCENT OF VALUE IS 100.00

PAGE 150
VALUATION DATE-JUL 01, 2018
TAXABLE STATUS DATE-MAR 01, 2019

TAX MAP PARCEL NUMBER	PROPERTY LOCATION & CLASS	ASSESSMENT	EXEMPTION CODE	COUNTY	TOWN	TAX AMOUNT
CURRENT OWNERS NAME	SCHOOL DISTRICT	LAND	TAX DESCRIPTION			
CURRENT OWNERS ADDRESS	PARCEL SIZE/GRID COORD	TOTAL	SPECIAL DISTRICTS			
***** 86.34-1-1 *****						
109 Thorpe St						BILL600593
86.34-1-1	210 1 Family Res		VET COM C 41132	20,000	0	
Collier Kent E	Carthage 226001	22,400	VET COM C 41132	20,000	0	
109 Thorpe St	Whaling & Norris	164,000	VET COM T 41133	0	10,000	
Carthage, NY 13619	ACRES 0.88 BANK 810		VET COM T 41133	0	10,000	
	EAST-1078743 NRTH-1453385		County Inside	124,000		916.22
PRIOR OWNER ON 3/01/2019	DEED BOOK 2019 PG-17132		Town Wide	144,000		396.00
Hansen Ray D	FULL MARKET VALUE	164,000	FD602 Carth/Wilna FD	164,000	TO	451.46
			HD601 Carthage Cons Health	164,000	TO	16.50
			Installment Fee			53.41
			TOTAL TAX ---			1,780.18**
			DATE #1 01/31/20	DATE #2 03/31/20	DATE #3 05/29/20	
			AMT DUE 646.81	AMT DUE 593.39	AMT DUE 593.39	
***** 86.34-1-2 *****						
86.34-1-2	State St					BILL600594
Hillcrest Farms LLC	311 Res vac land		County Inside	3,700		27.34
Attn.: Mike Hill	Carthage 226001	3,700	Town Wide	3,700		10.17
6763 Co Rte 78	Whaling & Norris	3,700	FD602 Carth/Wilna FD	3,700	TO	10.19
Woodville, NY 13650	FRNT 60.00 DPTH 178.00		HD601 Carthage Cons Health	3,700	TO	.37
	EAST-1078648 NRTH-1453452		Installment Fee			1.44
	DEED BOOK 2013 PG-1705					
	FULL MARKET VALUE	3,700				
			TOTAL TAX ---			48.07**
			DATE #1 01/31/20	DATE #2 03/31/20	DATE #3 05/29/20	
			AMT DUE 17.47	AMT DUE 16.02	AMT DUE 16.02	
***** 86.34-1-3 *****						
86.34-1-3	916 State St					BILL600595
Colton Nancy B	210 1 Family Res		County Inside	149,900		1,107.59
916 State St	Carthage 226001	19,600	Town Wide	149,900		412.22
Carthage, NY 13619	Whaling & Norris	149,900	FD602 Carth/Wilna FD	149,900	TO	412.64
	FRNT 60.00 DPTH 180.00		HD601 Carthage Cons Health	149,900	TO	15.08
	EAST-1078687 NRTH-1453498		Installment Fee			58.43
	DEED BOOK 2013 PG-1705					
	FULL MARKET VALUE	149,900				
			TOTAL TAX ---			1,947.53**
			DATE #1 01/31/20	DATE #2 03/31/20	DATE #3 05/29/20	
			AMT DUE 707.62	AMT DUE 649.17	AMT DUE 649.17	
***** 86.34-1-4.1 *****						
86.34-1-4.1	920 State St					BILL600596
Deforest Richard P	210 1 Family Res		County Inside	139,000		1,027.05
Deforest Judith	Carthage 226001	18,400	Town Wide	139,000		382.25
920 State St	Whaling & Norris	139,000	FD602 Carth/Wilna FD	139,000	TO	382.64
Carthage, NY 13619	FRNT 60.00 DPTH 150.00		HD601 Carthage Cons Health	139,000	TO	13.99
	EAST-1078718 NRTH-1453549		Installment Fee			54.18
	DEED BOOK 1042 PG-00254					
	FULL MARKET VALUE	139,000				
			TOTAL TAX ---			1,805.93**
			DATE #1 01/31/20	DATE #2 03/31/20	DATE #3 05/29/20	
			AMT DUE 656.17	AMT DUE 601.97	AMT DUE 601.97	

STATE OF NEW YORK
 COUNTY - Jefferson
 TOWN - Wilna
 VILLAGE - Carthage
 SWIS - 226001

2 0 2 0 T O W N T A X R O L L
 T A X A B L E SECTION OF THE ROLL - 1
 TAX MAP NUMBER SEQUENCE
 UNIFORM PERCENT OF VALUE IS 100.00

PAGE 151
 VALUATION DATE-JUL 01, 2018
 TAXABLE STATUS DATE-MAR 01, 2019

TAX MAP PARCEL NUMBER	PROPERTY LOCATION & CLASS	ASSESSMENT	EXEMPTION CODE	COUNTY	TOWN	TAX AMOUNT	
CURRENT OWNERS NAME	SCHOOL DISTRICT	LAND	TAX DESCRIPTION				
CURRENT OWNERS ADDRESS	PARCEL SIZE/GRID COORD	TOTAL	SPECIAL DISTRICTS				
***** 86.34-1-4.2 *****							
86.34-1-4.2	SE of State St					BILL600597	
Norris Charles E	311 Res vac land		County Inside	300		2.22	
Whaling John	Carthage 226001	300	Town Wide	300		0.83	
Attn: Deforest Richard P & Judith	FRNT 60.00 DPTH 23.00	300	FD602 Carth/Wilna FD	300 TO		.83	
920 State St	EAST-1078786 NRTH-1453491		HD601 Carthage Cons Health	300 TO		.03	
Carthage, NY 13619	FULL MARKET VALUE	300	Installment Fee			.12	
TOTAL TAX ---						3.91**	
		DATE #1	01/31/20	DATE #2	03/31/20	DATE #3	05/29/20
		AMT DUE	1.43	AMT DUE	1.30	AMT DUE	1.30
***** 86.34-1-5 *****							
86.34-1-5	924 State St					BILL600598	
Riggon's Charlene	210 1 Family Res		VET COM CT 41131	20,000	10,000		
Riggon's David W	Carthage 226001	20,100	VET COM CT 41131	20,000	10,000		
924 State St	FRNT 66.00 DPTH 175.00	144,000	VET DIS CT 41141	7,200	7,200		
Carthage, NY 13619	BANK 810		VET DIS CT 41141	40,000	20,000		
			County Inside	56,800		419.69	
			Town Wide	96,800		266.20	
		144,000	FD602 Carth/Wilna FD	144,000 TO		396.40	
			HD601 Carthage Cons Health	144,000 TO		14.49	
			Installment Fee			32.90	
TOTAL TAX ---						1,096.78**	
		DATE #1	01/31/20	DATE #2	03/31/20	DATE #3	05/29/20
		AMT DUE	398.50	AMT DUE	365.59	AMT DUE	365.59
***** 86.34-1-6 *****							
86.34-1-6	930 State St					BILL600599	
Gillet Brett N	210 1 Family Res		County Inside	194,000		1,433.44	
Gillet Kathleen B	Carthage 226001	20,100	Town Wide	194,000		533.50	
930 State St	FRNT 66.00 DPTH 175.00	194,000	FD602 Carth/Wilna FD	194,000 TO		534.04	
Carthage, NY 13619	BANK 810		HD601 Carthage Cons Health	194,000 TO		19.52	
			Installment Fee			75.62	
TOTAL TAX ---						2,520.50**	
		DATE #1	01/31/20	DATE #2	03/31/20	DATE #3	05/29/20
		AMT DUE	915.80	AMT DUE	840.16	AMT DUE	840.16

STATE OF NEW YORK
COUNTY - Jefferson
TOWN - Wilna
VILLAGE - Carthage
SWIS - 226001

2 0 2 0 T O W N T A X R O L L
T A X A B L E SECTION OF THE ROLL - 1
TAX MAP NUMBER SEQUENCE
UNIFORM PERCENT OF VALUE IS 100.00

PAGE 152
VALUATION DATE-JUL 01, 2018
TAXABLE STATUS DATE-MAR 01, 2019

TAX MAP PARCEL NUMBER	PROPERTY LOCATION & CLASS	ASSESSMENT	EXEMPTION CODE	COUNTY	TOWN	TAX AMOUNT
CURRENT OWNERS NAME	SCHOOL DISTRICT	LAND	TAX DESCRIPTION			
CURRENT OWNERS ADDRESS	PARCEL SIZE/GRID COORD	TOTAL	SPECIAL DISTRICTS			
***** 86.34-1-7 *****						
86.34-1-7	936 State St					BILL600600
Carmichael John E	220 2 Family Res		VET COM CT 41131	20,000	10,000	
Carmichael Traci L	Carthage 226001	23,200	County Inside	134,000		990.11
936 State St	FRNT 82.00 DPTH 220.00	154,000	Town Wide	144,000		396.00
Carthage, NY 13619	BANK 810		FD602 Carth/Wilna FD	154,000	TO	423.93
	EAST-1078881 NRTH-1453680		HD601 Carthage Cons Health	154,000	TO	15.49
	DEED BOOK 2006 PG-2702		Installment Fee			54.77
	FULL MARKET VALUE	154,000				
TOTAL TAX ---						1,825.53**
	DATE #1	01/31/20	DATE #2	03/31/20	DATE #3	05/29/20
	AMT DUE	663.28	AMT DUE	608.51	AMT DUE	608.51
***** 86.34-1-8.1 *****						
86.34-1-8.1	911 West St					BILL600601
Dunbar Rebecca O	210 1 Family Res		County Inside	214,000		1,581.22
Dunbar Ryan M	Carthage 226001	23,300	Town Wide	214,000		588.50
911 West St	ACRES 0.98 BANK 822	214,000	FD602 Carth/Wilna FD	214,000	TO	589.10
Carthage, NY 13619	EAST-1079089 NRTH-1453588		HD601 Carthage Cons Health	214,000	TO	21.53
	DEED BOOK 2010 PG-17830		Installment Fee			83.41
	FULL MARKET VALUE	214,000				
TOTAL TAX ---						2,780.35**
	DATE #1	01/31/20	DATE #2	03/31/20	DATE #3	05/29/20
	AMT DUE	1,010.20	AMT DUE	926.78	AMT DUE	926.78
***** 86.34-1-8.2 *****						
86.34-1-8.2	901 West St					BILL600602
Zielinski John C	210 1 Family Res		VET COM CT 41131	20,000	10,000	
Zielinski Leticia	Carthage 226001	34,200	County Inside	164,900		1,218.42
901 West ST	Whaling & Norris	184,900	Town Wide	174,900		480.97
Carthage, NY 13619	FRNT 186.00 DPTH 220.00		FD602 Carth/Wilna FD	184,900	TO	508.99
	BANK 822		HD601 Carthage Cons Health	184,900	TO	18.60
	EAST-1078935 NRTH-1453482		Installment Fee			66.81
	DEED BOOK 2013 PG-565					
	FULL MARKET VALUE	184,900				
TOTAL TAX ---						2,226.98**
	DATE #1	01/31/20	DATE #2	03/31/20	DATE #3	05/29/20
	AMT DUE	809.15	AMT DUE	742.32	AMT DUE	742.32
***** 86.34-1-8.3 *****						
86.34-1-8.3	942 State St					BILL600603
Austin Debra	210 1 Family Res		County Inside	174,900		1,292.31
942 State St	Carthage 226001	35,600	Town Wide	174,900		480.97
Carthage, NY 13619	FRNT 165.00 DPTH 225.00	174,900	FD602 Carth/Wilna FD	174,900	TO	481.46
	EAST-1078959 NRTH-1453774		HD601 Carthage Cons Health	174,900	TO	17.60
	DEED BOOK 996 PG-00101		Installment Fee			68.17
	FULL MARKET VALUE	174,900				
TOTAL TAX ---						2,272.34**
	DATE #1	01/31/20	DATE #2	03/31/20	DATE #3	05/29/20
	AMT DUE	825.63	AMT DUE	757.44	AMT DUE	757.44

STATE OF NEW YORK
 COUNTY - Jefferson
 TOWN - Wilna
 VILLAGE - Carthage
 SWIS - 226001

2 0 2 0 T O W N T A X R O L L
 T A X A B L E SECTION OF THE ROLL - 1
 TAX MAP NUMBER SEQUENCE
 UNIFORM PERCENT OF VALUE IS 100.00

PAGE 153
 VALUATION DATE-JUL 01, 2018
 TAXABLE STATUS DATE-MAR 01, 2019

TAX MAP PARCEL NUMBER	PROPERTY LOCATION & CLASS	ASSESSMENT	EXEMPTION CODE	COUNTY	TOWN	TAX AMOUNT
CURRENT OWNERS NAME	SCHOOL DISTRICT	LAND	TAX DESCRIPTION			
CURRENT OWNERS ADDRESS	PARCEL SIZE/GRID COORD	TOTAL	SPECIAL DISTRICTS			
***** 86.34-1-9 *****						
86.34-1-9	935 West St 210 1 Family Res		County Inside	185,000		BILL600604 1,366.94
Blair Finley Kathleen M	Carthage 226001	24,900	Town Wide	185,000		508.75
935 West St	ACRES 1.20 BANK 100	185,000	FD602 Carth/Wilna FD	185,000	TO	509.27
Carthage, NY 13619	EAST-1079263 NRTH-1453679		HD601 Carthage Cons Health	185,000	TO	18.61
	DEED BOOK 2004 PG-1155		Installment Fee			72.11
	FULL MARKET VALUE	185,000				
TOTAL TAX ---						2,403.57**
		DATE #1	01/31/20	DATE #2	03/31/20	DATE #3
		AMT DUE	873.30	AMT DUE	801.19	AMT DUE
***** 86.34-1-10 *****						
86.34-1-10	959 West St 210 1 Family Res		VET WAR CT 41121	12,000	6,000	BILL600605 1,185.91
Underwood Robert Scott	Carthage 226001	23,500	County Inside	160,500		457.87
Underwood Naomi Lisa	ACRES 1.12 BANK 810	172,500	Town Wide	166,500		474.86
c/o Plaza Home Mortgage Inc	EAST-1079591 NRTH-1453962		FD602 Carth/Wilna FD	172,500	TO	17.36
PO Box 7168	DEED BOOK 2019 PG-2055		HD601 Carthage Cons Health	172,500	TO	64.08
Pasadena, CA 91109	FULL MARKET VALUE	172,500	Installment Fee			2,136.00**
TOTAL TAX ---						2,136.00**
		DATE #1	01/31/20	DATE #2	03/31/20	DATE #3
		AMT DUE	776.08	AMT DUE	712.00	AMT DUE
***** 86.34-1-11 *****						
86.34-1-11	945 West St 210 1 Family Res		County Inside	159,900		BILL600606 1,181.48
Bracy Darren R	Carthage 226001	21,600	Town Wide	159,900		439.72
Bracy Mary E	FRNT 98.00 DPTH 275.00	159,900	FD602 Carth/Wilna FD	159,900	TO	440.17
945 West St	BANK 100		HD601 Carthage Cons Health	159,900	TO	16.09
Carthage, NY 13619	EAST-1079385 NRTH-1453782		Installment Fee			62.32
	DEED BOOK 2005 PG-12676					
	FULL MARKET VALUE	159,900				
TOTAL TAX ---						2,077.46**
		DATE #1	01/31/20	DATE #2	03/31/20	DATE #3
		AMT DUE	754.82	AMT DUE	692.48	AMT DUE
***** 86.34-1-12 *****						
86.34-1-12	955 West St 210 1 Family Res		County Inside	174,500		BILL600607 1,289.36
Nutter Eli W III	Carthage 226001	21,100	Town Wide	174,500		479.87
221 Church St	ACRES 1.25	174,500	FD602 Carth/Wilna FD	174,500	TO	480.36
Carthage, NY 13619	EAST-1079488 NRTH-1453864		HD601 Carthage Cons Health	174,500	TO	17.56
	DEED BOOK 2019 PG-8813		Installment Fee			68.01
	FULL MARKET VALUE	174,500				
TOTAL TAX ---						2,267.15**
		DATE #1	01/31/20	DATE #2	03/31/20	DATE #3
		AMT DUE	823.74	AMT DUE	755.71	AMT DUE

STATE OF NEW YORK
 COUNTY - Jefferson
 TOWN - Wilna
 VILLAGE - Carthage
 SWIS - 226001

2 0 2 0 T O W N T A X R O L L
 T A X A B L E SECTION OF THE ROLL - 1
 TAX MAP NUMBER SEQUENCE
 UNIFORM PERCENT OF VALUE IS 100.00

PAGE 154
 VALUATION DATE-JUL 01, 2018
 TAXABLE STATUS DATE-MAR 01, 2019

TAX MAP PARCEL NUMBER	PROPERTY LOCATION & CLASS	ASSESSMENT	EXEMPTION CODE	COUNTY	TOWN	TAX AMOUNT
CURRENT OWNERS NAME	SCHOOL DISTRICT	LAND	TAX DESCRIPTION			
CURRENT OWNERS ADDRESS	PARCEL SIZE/GRID COORD	TOTAL	SPECIAL DISTRICTS			
***** 86.34-1-13.1 *****						
86.34-1-13.1	940 West St			86.34-1-13.1		BILL600608
Wright Cathy A	312 Vac w/imprv		County Inside			591.11
19480 Co Rte 47	Carthage 226001	30,700	Town Wide			220.00
Carthage, NY 13619	FRNT 149.00 DPTH 193.00	80,000	FD602 Carth/Wilna FD			220.22
	EAST-1079348 NRTH-1453356		HD601 Carthage Cons Health			8.05
	DEED BOOK 2009 PG-2742		Installment Fee			31.18
	FULL MARKET VALUE	80,000				
TOTAL TAX ---						1,039.38**
	DATE #1	01/31/20	DATE #2	03/31/20	DATE #3	05/29/20
	AMT DUE	377.64	AMT DUE	346.46	AMT DUE	346.46
***** 86.34-1-13.2 *****						
86.34-1-13.2	930 West St			86.34-1-13.2		BILL600609
Wright Cathy A	210 1 Family Res		County Inside			975.33
19480 Co Rte 47	Carthage 226001	20,400	Town Wide			363.00
Carthage, NY 13619	FRNT 153.00 DPTH 75.00	132,000	FD602 Carth/Wilna FD			363.37
	EAST-1079246 NRTH-1453444		HD601 Carthage Cons Health			13.28
	DEED BOOK 2009 PG-2742		Installment Fee			51.45
	FULL MARKET VALUE	132,000				
TOTAL TAX ---						1,714.98**
	DATE #1	01/31/20	DATE #2	03/31/20	DATE #3	05/29/20
	AMT DUE	623.11	AMT DUE	571.66	AMT DUE	571.66
***** 86.34-1-14 *****						
86.34-1-14	960 West St			86.34-1-14		BILL600610
Turck Tom	210 1 Family Res		County Inside			291.86
5589 Shady Ave	Carthage 226001	27,100	Town Wide			108.62
Lowville, NY 13367	FRNT 115.00 DPTH 185.00	39,500	FD602 Carth/Wilna FD			108.74
	EAST-1079617 NRTH-1453588		HD601 Carthage Cons Health			3.97
	DEED BOOK 2018 PG-3053		Installment Fee			15.40
	FULL MARKET VALUE	39,500				
TOTAL TAX ---						513.19**
	DATE #1	01/31/20	DATE #2	03/31/20	DATE #3	05/29/20
	AMT DUE	186.47	AMT DUE	171.06	AMT DUE	171.06
***** 86.34-1-15 *****						
86.34-1-15	970 West St			86.34-1-15		BILL600611
Garcia Julio A	210 1 Family Res		VET COM CT 41131		10,000	
Garcia Nube A	Carthage 226001	28,200	VET DIS CT 41141		20,000	
970 West St	FRNT 148.00 DPTH 150.00	162,000	County Inside			753.66
Carthage, NY 13619	BANK 822		Town Wide			363.00
	EAST-1079822 NRTH-1453722		FD602 Carth/Wilna FD			445.95
	DEED BOOK 2010 PG-4578		HD601 Carthage Cons Health			16.30
	FULL MARKET VALUE	162,000	Installment Fee			47.37
TOTAL TAX ---						1,578.91**
	DATE #1	01/31/20	DATE #2	03/31/20	DATE #3	05/29/20
	AMT DUE	573.68	AMT DUE	526.30	AMT DUE	526.30

STATE OF NEW YORK
 COUNTY - Jefferson
 TOWN - Wilna
 VILLAGE - Carthage
 SWIS - 226001

2 0 2 0 T O W N T A X R O L L
 T A X A B L E SECTION OF THE ROLL - 1
 TAX MAP NUMBER SEQUENCE
 UNIFORM PERCENT OF VALUE IS 100.00

PAGE 155
 VALUATION DATE-JUL 01, 2018
 TAXABLE STATUS DATE-MAR 01, 2019

TAX MAP PARCEL NUMBER	PROPERTY LOCATION & CLASS	ASSESSMENT	EXEMPTION CODE	COUNTY	TOWN	TAX AMOUNT
CURRENT OWNERS NAME	SCHOOL DISTRICT	LAND	TAX DESCRIPTION			
CURRENT OWNERS ADDRESS	PARCEL SIZE/GRID COORD	TOTAL	SPECIAL DISTRICTS			
86.34-1-16	980 West St			86.34-1-16		BILL600612
Ashraf Abida	210 1 Family Res		County Inside			3,066.38
980 West St Rd	Carthage 226001	28,600	Town Wide			1,141.25
Carthage, NY 13619	FRNT 152.00 DPTH 150.00	415,000	School Relevy			1,165.01
	EAST-1079954 NRTH-1453793		FD602 Carth/Wilna FD	415,000	TO	1,142.41
	FULL MARKET VALUE	415,000	HD601 Carthage Cons Health	415,000	TO	41.75
			Installment Fee			196.70
			TOTAL TAX ---			6,556.80**
			DATE #1 01/31/20	DATE #2 03/31/20	DATE #3 05/29/20	
			AMT DUE 2,382.30	AMT DUE 2,185.60	AMT DUE 2,185.60	
86.34-1-17	990 West St			86.34-1-17		BILL600613
Waterhouse Mark E	210 1 Family Res		County Inside			1,211.77
Waterhouse Jennifer M	Carthage 226001	23,500	Town Wide			451.00
990 West St	FRNT 97.00 DPTH 150.00	164,000	FD602 Carth/Wilna FD	164,000	TO	451.46
Carthage, NY 13619	EAST-1080064 NRTH-1453850		HD601 Carthage Cons Health	164,000	TO	16.50
	DEED BOOK 1860 PG-64		Installment Fee			63.92
	FULL MARKET VALUE	164,000	TOTAL TAX ---			2,130.73**
			DATE #1 01/31/20	DATE #2 03/31/20	DATE #3 05/29/20	
			AMT DUE 774.17	AMT DUE 710.24	AMT DUE 710.24	
86.34-1-18	1000 West St			86.34-1-18		BILL600614
Gordon Michael E Jr	210 1 Family Res		County Inside			1,658.80
1000 West St	Carthage 226001	33,400	Town Wide			617.37
Carthage, NY 13619	FRNT 200.00 DPTH 150.00	224,500	FD602 Carth/Wilna FD	224,500	TO	618.00
	BANK 550		HD601 Carthage Cons Health	224,500	TO	22.59
	EAST-1080202 NRTH-1453906		Installment Fee			87.50
	DEED BOOK 2008 PG-5989		TOTAL TAX ---			2,916.76**
	FULL MARKET VALUE	224,500	DATE #1 01/31/20	DATE #2 03/31/20	DATE #3 05/29/20	
			AMT DUE 1,059.76	AMT DUE 972.25	AMT DUE 972.25	
86.34-1-19.1	1030 West St			86.34-1-19.1		BILL600615
Perkins Brian L	210 1 Family Res		County Inside			960.55
1030 West St	Carthage 226001	20,800	Town Wide			357.50
Carthage, NY 13619	FRNT 80.00 DPTH 150.00	130,000	FD602 Carth/Wilna FD	130,000	TO	357.86
	BANK 100		HD601 Carthage Cons Health	130,000	TO	13.08
	EAST-1080806 NRTH-1454106		Installment Fee			50.67
	DEED BOOK 2019 PG-8313		TOTAL TAX ---			1,688.99**
	FULL MARKET VALUE	130,000	DATE #1 01/31/20	DATE #2 03/31/20	DATE #3 05/29/20	
			AMT DUE 613.68	AMT DUE 562.99	AMT DUE 562.99	

STATE OF NEW YORK
 COUNTY - Jefferson
 TOWN - Wilna
 VILLAGE - Carthage
 SWIS - 226001

2 0 2 0 T O W N T A X R O L L
 T A X A B L E SECTION OF THE ROLL - 1
 TAX MAP NUMBER SEQUENCE
 UNIFORM PERCENT OF VALUE IS 100.00

PAGE 156
 VALUATION DATE-JUL 01, 2018
 TAXABLE STATUS DATE-MAR 01, 2019

TAX MAP PARCEL NUMBER	PROPERTY LOCATION & CLASS	ASSESSMENT	EXEMPTION CODE	COUNTY	TOWN	TAX AMOUNT
CURRENT OWNERS NAME	SCHOOL DISTRICT	LAND	TAX DESCRIPTION			
CURRENT OWNERS ADDRESS	PARCEL SIZE/GRID COORD	TOTAL	SPECIAL DISTRICTS			
86.34-1-19.2	1020 West St 210 1 Family Res		County Inside	86.34-1-19.2		BILL600616
Farney LF Tenant Vincent R	Carthage 226001	25,700	Town Wide			1,735.64
Farney LF Tenant Gladyce B	Farney VR & GB-LF Estate	234,900	FD602 Carth/Wilna FD			645.97
1020 West St	FRNT 120.00 DPTH 150.00		HD601 Carthage Cons Health			646.63
Carthage, NY 13619	EAST-1080710 NRTH-1454081		Installment Fee			23.63
	DEED BOOK 2013 PG-7582					91.56
	FULL MARKET VALUE	234,900				
TOTAL TAX ---						3,051.87**
	DATE #1	01/31/20	DATE #2	03/31/20	DATE #3	05/29/20
	AMT DUE	1,108.85	AMT DUE	1,017.29	AMT DUE	1,017.29
86.34-1-20	1040 West St 210 1 Family Res		% VET CT 41111	86.34-1-20		BILL600617
Laduc Francis	Carthage 226001	31,400	County Inside			744.80
1040 West St	FRNT 180.00 DPTH 150.00	168,000	Town Wide			277.20
Carthage, NY 13619	EAST-1080933 NRTH-1454135		FD602 Carth/Wilna FD			462.47
	FULL MARKET VALUE	168,000	HD601 Carthage Cons Health			16.90
			Installment Fee			45.04
TOTAL TAX ---						1,501.37**
	DATE #1	01/31/20	DATE #2	03/31/20	DATE #3	05/29/20
	AMT DUE	545.51	AMT DUE	500.45	AMT DUE	500.45
86.34-1-21	West St 210 1 Family Res		County Inside	86.34-1-21		BILL600618
Monnat Gwyn F	Carthage 226001	25,700	Town Wide			797.26
21509 Cole Rd	FRNT 120.00 DPTH 150.00	107,900	FD602 Carth/Wilna FD			296.72
Carthage, NY 13619	BANK 810		HD601 Carthage Cons Health			297.03
	EAST-1081080 NRTH-1454169		Installment Fee			10.86
	DEED BOOK 2018 PG-1210					42.06
	FULL MARKET VALUE	107,900				
TOTAL TAX ---						1,401.87**
	DATE #1	01/31/20	DATE #2	03/31/20	DATE #3	05/29/20
	AMT DUE	509.35	AMT DUE	467.29	AMT DUE	467.29
86.34-1-22	1060 West St 210 1 Family Res		County Inside	86.34-1-22		BILL600619
Renaud Paul	Carthage 226001	25,700	Town Wide			967.94
Renaud Erin A	FRNT 120.00 DPTH 150.00	131,000	FD602 Carth/Wilna FD			360.25
PO Box 184	BANK 100		HD601 Carthage Cons Health			360.62
Carthage, NY 13619	EAST-1081196 NRTH-1454196		Installment Fee			13.18
	DEED BOOK 2016 PG-2357					51.06
	FULL MARKET VALUE	131,000				
TOTAL TAX ---						1,701.99**
	DATE #1	01/31/20	DATE #2	03/31/20	DATE #3	05/29/20
	AMT DUE	618.39	AMT DUE	567.33	AMT DUE	567.33

STATE OF NEW YORK
COUNTY - Jefferson
TOWN - Wilna
VILLAGE - Carthage
SWIS - 226001

2 0 2 0 T O W N T A X R O L L
T A X A B L E SECTION OF THE ROLL - 1
TAX MAP NUMBER SEQUENCE
UNIFORM PERCENT OF VALUE IS 100.00

PAGE 157
VALUATION DATE-JUL 01, 2018
TAXABLE STATUS DATE-MAR 01, 2019

TAX MAP PARCEL NUMBER	PROPERTY LOCATION & CLASS	ASSESSMENT	EXEMPTION CODE	COUNTY	TOWN	TAX AMOUNT
CURRENT OWNERS NAME	SCHOOL DISTRICT	LAND	TAX DESCRIPTION			
CURRENT OWNERS ADDRESS	PARCEL SIZE/GRID COORD	TOTAL	SPECIAL DISTRICTS			
***** 86.34-1-23 *****						
1070 West St						BILL600620
86.34-1-23	210 1 Family Res		County Inside			119,000 879.27
Feero Clay H	Carthage 226001	22,400	Town Wide			119,000 327.25
Feero Miranda L	FRNT 90.00 DPTH 150.00	119,000	FD602 Carth/Wilna FD		TO	119,000 327.58
1070 West St	BANK 822		HD601 Carthage Cons Health		TO	119,000 11.97
Carthage, NY 13619	EAST-1081299 NRTH-1454220		Installment Fee			46.38
	DEED BOOK 2018 PG-14938					
	FULL MARKET VALUE	119,000				
TOTAL TAX ---						1,546.07**
	DATE #1	01/31/20	DATE #2	03/31/20	DATE #3	05/29/20
	AMT DUE	561.75	AMT DUE	515.35	AMT DUE	515.35
***** 86.34-1-24 *****						
1080 West St						BILL600621
86.34-1-24	210 1 Family Res		County Inside			189,000 1,396.49
Marolf Paul C	Carthage 226001	25,700	Town Wide			189,000 519.75
Marolf Roslyn A	FRNT 120.00 DPTH 150.00	189,000	FD602 Carth/Wilna FD		TO	189,000 520.28
1080 West St	EAST-1081400 NRTH-1454244		HD601 Carthage Cons Health		TO	189,000 19.02
Carthage, NY 13619	FULL MARKET VALUE	189,000	Installment Fee			73.67
TOTAL TAX ---						2,455.54**
	DATE #1	01/31/20	DATE #2	03/31/20	DATE #3	05/29/20
	AMT DUE	892.19	AMT DUE	818.51	AMT DUE	818.51
***** 86.34-1-25 *****						
West St						BILL600622
86.34-1-25	312 Vac w/imprv		County Inside			10,000 73.89
Frank Vincent J	Carthage 226001	800	Town Wide			10,000 27.50
22144 Co Rte 42	ACRES 0.10	10,000	FD602 Carth/Wilna FD		TO	10,000 27.53
Carthage, NY 13619	EAST-1081460 NRTH-1454283		HD601 Carthage Cons Health		TO	10,000 1.01
	FULL MARKET VALUE	10,000	Installment Fee			3.90
TOTAL TAX ---						129.93**
	DATE #1	01/31/20	DATE #2	03/31/20	DATE #3	05/29/20
	AMT DUE	47.21	AMT DUE	43.31	AMT DUE	43.31
***** 86.34-1-26.1 *****						
West St						BILL600623
86.34-1-26.1	330 Vacant comm		County Inside			28,500 210.58
Jones John G II	Carthage 226001	28,500	Town Wide			28,500 78.37
22172 Co Rte 42	ACRES 49.90	28,500	FD602 Carth/Wilna FD		TO	28,500 78.45
Carthage, NY 13619	EAST-1081737 NRTH-1453676		HD601 Carthage Cons Health		TO	28,500 2.87
	DEED BOOK 2019 PG-125		Installment Fee			11.11
	FULL MARKET VALUE	28,500				
TOTAL TAX ---						370.27**
	DATE #1	01/31/20	DATE #2	03/31/20	DATE #3	05/29/20
	AMT DUE	134.54	AMT DUE	123.42	AMT DUE	123.42

STATE OF NEW YORK
COUNTY - Jefferson
TOWN - Wilna
VILLAGE - Carthage
SWIS - 226001

2 0 2 0 T O W N T A X R O L L
T A X A B L E SECTION OF THE ROLL - 1
TAX MAP NUMBER SEQUENCE
UNIFORM PERCENT OF VALUE IS 100.00

PAGE 158
VALUATION DATE-JUL 01, 2018
TAXABLE STATUS DATE-MAR 01, 2019

TAX MAP PARCEL NUMBER PROPERTY LOCATION & CLASS ASSESSMENT EXEMPTION CODE-----COUNTY-----TOWN-----
CURRENT OWNERS NAME SCHOOL DISTRICT LAND TAX DESCRIPTION TAXABLE VALUE
CURRENT OWNERS ADDRESS PARCEL SIZE/GRID COORD TOTAL SPECIAL DISTRICTS
***** 86.34-1-26.2 *****
1010 West St BILL600624
86.34-1-26.2 210 1 Family Res County Inside 208,000 1,536.88
Sheikh Amjad G Carthage 226001 29,900 Town Wide 208,000 572.00
Sheikh Nayyar FRNT 165.00 DPTH 150.00 208,000 FD602 Carth/Wilna FD 208,000 TO 572.58
560 Paddock Way EAST-1080574 NRTH-1454043 HD601 Carthage Cons Health 208,000 TO 20.93
Irving, TX 75063 DEED BOOK 1507 PG-196 Installment Fee 81.07
FULL MARKET VALUE 208,000
PRIOR OWNER ON 3/01/2019
Sheikh Amjad G

TOTAL TAX --- 2,702.39**
DATE #1 01/31/20 DATE #2 03/31/20 DATE #3 05/29/20
AMT DUE 981.88 AMT DUE 900.79 AMT DUE 900.79

***** 86.34-1-26.3 *****
1016 West St BILL600625
86.34-1-26.3 312 Vac w/imprv County Inside 89,500 661.30
Farney Reginald A Carthage 226001 22,800 Town Wide 89,500 246.12
10482 East Rd ACRES 4.54 89,500 FD602 Carth/Wilna FD 89,500 TO 246.37
Lowville, NY 13367 EAST-1080797 NRTH-1453738 HD601 Carthage Cons Health 89,500 TO 9.00
DEED BOOK 2010 PG-159 Installment Fee 34.88
FULL MARKET VALUE 89,500

TOTAL TAX --- 1,162.79**
DATE #1 01/31/20 DATE #2 03/31/20 DATE #3 05/29/20
AMT DUE 422.49 AMT DUE 387.59 AMT DUE 387.59

***** 86.34-1-26.41 *****
201/508 Emjay Way BILL600626
86.34-1-26.41 411 Apartment PHFL Sec 48670 1993,400 1993,400
Carthage Apts Hsing Dev Fund Carthage 226001 39,000 County Inside 0.00 0.00
1950 Brighton Henrietta Town L ACRES 3.94 1993,400 Town Wide 0.00 0.00
Rochester, NY 14623 EAST-1079891 NRTH-1453341 FD602 Carth/Wilna FD 1993,400 TO 5,487.41
DEED BOOK 2007 PG-21253 HD601 Carthage Cons Health 1993,400 TO 200.56
FULL MARKET VALUE 1993,400 Installment Fee 170.64

TOTAL TAX --- 5,687.97**
DATE #1 01/31/20 DATE #2 03/31/20 DATE #3 05/29/20
AMT DUE 2,066.63 AMT DUE 1,895.99 AMT DUE 1,895.99

***** 86.34-1-26.42 *****
101/108 Emjay Way BILL600627
86.34-1-26.42 411 Apartment PHFL Sec 48670 549,900 549,900
Carthage Apts Hsing Dev Fund Carthage 226001 47,800 County Inside 0.00 0.00
1950 Brighton Henrietta Town L ACRES 1.72 549,900 Town Wide 0.00 0.00
Rochester, NY 14623 EAST-1080051 NRTH-1453587 FD602 Carth/Wilna FD 549,900 TO 1,513.76
DEED BOOK 2007 PG-21253 HD601 Carthage Cons Health 549,900 TO 55.33
FULL MARKET VALUE 549,900 Installment Fee 47.07

TOTAL TAX --- 1,569.09**
DATE #1 01/31/20 DATE #2 03/31/20 DATE #3 05/29/20
AMT DUE 570.10 AMT DUE 523.03 AMT DUE 523.03

STATE OF NEW YORK
 COUNTY - Jefferson
 TOWN - Wilna
 VILLAGE - Carthage
 SWIS - 226001

2020 TOWN TAX ROLL
 TAXABLE SECTION OF THE ROLL - 1
 TAX MAP NUMBER SEQUENCE
 UNIFORM PERCENT OF VALUE IS 100.00

PAGE 159
 VALUATION DATE-JUL 01, 2018
 TAXABLE STATUS DATE-MAR 01, 2019

TAX MAP PARCEL NUMBER	PROPERTY LOCATION & CLASS	ASSESSMENT	EXEMPTION CODE	COUNTY	TOWN	TAX AMOUNT
CURRENT OWNERS NAME	SCHOOL DISTRICT	LAND	TAX DESCRIPTION			
CURRENT OWNERS ADDRESS	PARCEL SIZE/GRID COORD	TOTAL	SPECIAL DISTRICTS			
***** 86.34-1-26.5 *****						
86.34-1-26.5	S of West St 311 Res vac land		County Inside	1,500		BILL600628 11.08
LaDuc Francis M	Carthage 226001	1,500	Town Wide	1,500		4.12
LaDuc Joanne E	FRNT 180.00 DPTH 153.00	1,500	FD602 Carth/Wilna FD	1,500	TO	4.13
1040 West St	EAST-1080982 NRTH-1453992		HD601 Carthage Cons Health	1,500	TO	.15
Carthage, NY 13619	DEED BOOK 1102 PG-00213		Installment Fee			.58
	FULL MARKET VALUE	1,500				
TOTAL TAX ---						19.48**
	DATE #1	01/31/20	DATE #2	03/31/20	DATE #3	05/29/20
	AMT DUE	7.08	AMT DUE	6.49	AMT DUE	6.49
***** 86.34-1-26.6 *****						
86.34-1-26.6	1002 West St 210 1 Family Res		County Inside	299,900		BILL600629 2,215.92
Cole Wesley R	Carthage 226001	33,000	Town Wide	299,900		824.72
Cole Andrea L	ACRES 6.71	299,900	FD602 Carth/Wilna FD	299,900	TO	825.56
1002 West St	EAST-1080440 NRTH-1453659		HD601 Carthage Cons Health	299,900	TO	30.17
Carthage, NY 13619	DEED BOOK 2019 PG-3774		Installment Fee			116.89
	FULL MARKET VALUE	299,900				
TOTAL TAX ---						3,896.37**
	DATE #1	01/31/20	DATE #2	03/31/20	DATE #3	05/29/20
	AMT DUE	1,415.68	AMT DUE	1,298.79	AMT DUE	1,298.79
***** 86.34-1-27.1 *****						
86.34-1-27.1	950 West St 210 1 Family Res		County Inside	159,900		BILL600630 1,181.48
Crawford Gerard II	Carthage 226001	38,100	Town Wide	159,900		439.72
Crawford Gerard II	ACRES 2.70 BANK 810	159,900	FD602 Carth/Wilna FD	159,900	TO	440.17
5644 Maple Ave	EAST-1079606 NRTH-1453356		HD601 Carthage Cons Health	159,900	TO	16.09
Lowville, NY 13667	DEED BOOK 1371 PG-330		Installment Fee			62.32
	FULL MARKET VALUE	159,900				
TOTAL TAX ---						2,077.46**
	DATE #1	01/31/20	DATE #2	03/31/20	DATE #3	05/29/20
	AMT DUE	754.82	AMT DUE	692.48	AMT DUE	692.48
***** 86.34-1-27.21 *****						
86.34-1-27.21	SE of West St 330 Vacant comm		County Inside	47,000		BILL600631 347.28
Tamarack II Associates	Carthage 226001	47,000	Town Wide	47,000		129.25
Dimarco John L	ACRES 10.10	47,000	FD602 Carth/Wilna FD	47,000	TO	129.38
1950 Bri-Hen Townline Rd	EAST-1081222 NRTH-1452491		HD601 Carthage Cons Health	47,000	TO	4.73
Rochester, NY 14623	FULL MARKET VALUE	47,000	Installment Fee			18.32
TOTAL TAX ---						610.64**
	DATE #1	01/31/20	DATE #2	03/31/20	DATE #3	05/29/20
	AMT DUE	221.88	AMT DUE	203.54	AMT DUE	203.54

STATE OF NEW YORK
COUNTY - Jefferson
TOWN - Wilna
VILLAGE - Carthage
SWIS - 226001

2 0 2 0 T O W N T A X R O L L
T A X A B L E SECTION OF THE ROLL - 1
TAX MAP NUMBER SEQUENCE
UNIFORM PERCENT OF VALUE IS 100.00

PAGE 160
VALUATION DATE-JUL 01, 2018
TAXABLE STATUS DATE-MAR 01, 2019

TAX MAP PARCEL NUMBER	PROPERTY LOCATION & CLASS	ASSESSMENT	EXEMPTION CODE	COUNTY	TOWN	TAX AMOUNT
CURRENT OWNERS NAME	SCHOOL DISTRICT	LAND	TAX DESCRIPTION			
CURRENT OWNERS ADDRESS	PARCEL SIZE/GRID COORD	TOTAL	SPECIAL DISTRICTS			
***** 86.34-1-27.22 *****						
86.34-1-27.22	Emjay Way 411 Apartment		County Inside	7100,000		BILL600632 52,460.91
WDC Carthage Associates	Carthage 226001	119,300	Town Wide	7100,000		19,524.95
1950 Brighton Hen-TL Rd	801 Housing	7100,000	FD602 Carth/Wilna FD	7100,000 TO		19,544.79
Rochester, NY 14623	ACRES 31.70 EAST-1080183 NRTH-1452636		HD601 Carthage Cons Health	7100,000 TO		714.36
	DEED BOOK 2006 PG-15516		Installment Fee			2,767.35
	FULL MARKET VALUE	7100,000				
TOTAL TAX ---						92,245.01**
	DATE #1	01/31/20	DATE #2	03/31/20	DATE #3	05/29/20
	AMT DUE	33,515.70	AMT DUE	30,748.33	AMT DUE	30,748.33
***** 86.34-1-28.1 *****						
86.34-1-28.1	920 West St 483 Converted Re		County Inside	159,900		BILL600633 1,181.48
Gonzalez Jailen T	Carthage 226001	47,000	Town Wide	159,900		439.72
Gonzalez Yuchih S	ACRES 13.30	159,900	FD602 Carth/Wilna FD	159,900 TO		440.17
920 West St	EAST-1079316 NRTH-1452968		HD601 Carthage Cons Health	159,900 TO		16.09
Carthage, NY 13619	DEED BOOK 2018 PG-15227		Installment Fee			62.32
	FULL MARKET VALUE	159,900				
TOTAL TAX ---						2,077.46**
	DATE #1	01/31/20	DATE #2	03/31/20	DATE #3	05/29/20
	AMT DUE	754.82	AMT DUE	692.48	AMT DUE	692.48
***** 86.34-1-28.3 *****						
86.34-1-28.3	910 West St 220 2 Family Res		County Inside	159,900		BILL600634 1,181.48
Ward Debra C	Carthage 226001	22,200	Town Wide	159,900		439.72
910 West St	ACRES 1.68	159,900	FD602 Carth/Wilna FD	159,900 TO		440.17
Carthage, NY 13619	EAST-1079040 NRTH-1453210		HD601 Carthage Cons Health	159,900 TO		16.09
	DEED BOOK 2019 PG-3590		Installment Fee			62.32
	FULL MARKET VALUE	159,900				
PRIOR OWNER ON 3/01/2019						
Ward Dale E						
TOTAL TAX ---						2,077.46**
	DATE #1	01/31/20	DATE #2	03/31/20	DATE #3	05/29/20
	AMT DUE	754.82	AMT DUE	692.48	AMT DUE	692.48
***** 86.40-2-1.1 *****						
86.40-2-1.1	235 N School St 210 1 Family Res		County Inside	127,000		BILL600635 938.39
Riley Mary	Carthage 226001	8,100	Town Wide	127,000		349.25
235 N School St	FRNT 44.00 DPTH 90.00	127,000	FD602 Carth/Wilna FD	127,000 TO		349.60
Carthage, NY 13619	BANK 810 EAST-1076230 NRTH-1452098		HD601 Carthage Cons Health	127,000 TO		12.78
	DEED BOOK 2018 PG-4082		Installment Fee			49.50
	FULL MARKET VALUE	127,000				
TOTAL TAX ---						1,650.02**
	DATE #1	01/31/20	DATE #2	03/31/20	DATE #3	05/29/20
	AMT DUE	599.52	AMT DUE	550.00	AMT DUE	550.00

STATE OF NEW YORK
 COUNTY - Jefferson
 TOWN - Wilna
 VILLAGE - Carthage
 SWIS - 226001

2020 TOWN TAX ROLL
 TAXABLE SECTION OF THE ROLL - 1
 TAX MAP NUMBER SEQUENCE
 UNIFORM PERCENT OF VALUE IS 100.00

PAGE 161
 VALUATION DATE-JUL 01, 2018
 TAXABLE STATUS DATE-MAR 01, 2019

TAX MAP PARCEL NUMBER	PROPERTY LOCATION & CLASS	ASSESSMENT	EXEMPTION CODE	COUNTY	TOWN	TAX AMOUNT
CURRENT OWNERS NAME	SCHOOL DISTRICT	LAND	TAX DESCRIPTION			
CURRENT OWNERS ADDRESS	PARCEL SIZE/GRID COORD	TOTAL	SPECIAL DISTRICTS			
86.40-2-2	233 N School St 210 1 Family Res		County Inside	86.40-2-2		BILL600636 922.87
Benson David L	Carthage 226001	9,500	Town Wide			343.47
233 N School St	FRNT 50.00 DPTH 74.00	124,900	FD602 Carth/Wilna FD			343.82
Carthage, NY 13619	BANK 550		HD601 Carthage Cons Health			12.57
	EAST-1076276 NRTH-1452077		Installment Fee			48.68
	DEED BOOK 2008 PG-18375					
	FULL MARKET VALUE	124,900				
			TOTAL TAX ---			1,622.73**
	DATE #1	01/31/20	DATE #2	03/31/20	DATE #3	05/29/20
	AMT DUE	589.59	AMT DUE	540.91	AMT DUE	540.91
86.40-2-3	229 N School St 210 1 Family Res		County Inside	86.40-2-3		BILL600637 959.81
Vargas Monica L	Carthage 226001	10,300	Town Wide			357.22
Cruz Hamilton Vargas	FRNT 59.00 DPTH 76.00	129,900	FD602 Carth/Wilna FD			357.59
229 N School St	BANK 810		HD601 Carthage Cons Health			13.07
Carthage, NY 13619	EAST-1076320 NRTH-1452046		Installment Fee			50.63
	DEED BOOK 2011 PG-15830					
	FULL MARKET VALUE	129,900				
			TOTAL TAX ---			1,687.69**
	DATE #1	01/31/20	DATE #2	03/31/20	DATE #3	05/29/20
	AMT DUE	613.20	AMT DUE	562.56	AMT DUE	562.56
86.40-2-4	223 N School St 210 1 Family Res		County Inside	86.40-2-4		BILL600638 990.11
Kaufmann Joshua P	Carthage 226001	12,600	Town Wide			368.50
Kaufmann Allison J	FRNT 76.00 DPTH 86.00	134,000	FD602 Carth/Wilna FD			368.87
223 N School St	BANK 822		HD601 Carthage Cons Health			13.48
Carthage, NY 13619	EAST-1076364 NRTH-1452002		Installment Fee			52.23
	DEED BOOK 2010 PG-4352					
	FULL MARKET VALUE	134,000				
			TOTAL TAX ---			1,740.96**
	DATE #1	01/31/20	DATE #2	03/31/20	DATE #3	05/29/20
	AMT DUE	632.55	AMT DUE	580.32	AMT DUE	580.32
86.40-2-5	217 N School St 483 Converted Re		County Inside	86.40-2-5		BILL600639 879.27
Beane Richard B Jr	Carthage 226001	15,200	Town Wide			327.25
Aznar-Beane Jocelyn	Meehan F Lf-Us	119,000	School Relevy			1,022.22
214 Church St	FRNT 67.00 DPTH 66.00		Village Relevy			1,023.12
Carthage, NY 13619	EAST-1076436 NRTH-1451971		FD602 Carth/Wilna FD			327.58
	DEED BOOK 1568 PG-30		HD601 Carthage Cons Health			11.97
	FULL MARKET VALUE	119,000	Installment Fee			107.74
			TOTAL TAX ---			3,591.41**
	DATE #1	01/31/20	DATE #2	03/31/20	DATE #3	05/29/20
	AMT DUE	1,304.89	AMT DUE	1,197.13	AMT DUE	1,197.13

STATE OF NEW YORK
 COUNTY - Jefferson
 TOWN - Wilna
 VILLAGE - Carthage
 SWIS - 226001

2 0 2 0 T O W N T A X R O L L
 T A X A B L E SECTION OF THE ROLL - 1
 TAX MAP NUMBER SEQUENCE
 UNIFORM PERCENT OF VALUE IS 100.00

PAGE 162
 VALUATION DATE-JUL 01, 2018
 TAXABLE STATUS DATE-MAR 01, 2019

TAX MAP PARCEL NUMBER	PROPERTY LOCATION & CLASS	ASSESSMENT	EXEMPTION CODE	COUNTY	TOWN	TAX AMOUNT
CURRENT OWNERS NAME	SCHOOL DISTRICT	LAND	TAX DESCRIPTION			
CURRENT OWNERS ADDRESS	PARCEL SIZE/GRID COORD	TOTAL	SPECIAL DISTRICTS			
86.40-2-6	423 Budd St			86.40-2-6		BILL600640
AK Brady LLC	411 Apartment		County Inside			121,500 897.75
5286 Clinton St	Carthage 226001	24,500	Town Wide			121,500 334.12
Lowville, NY 13367	FRNT 65.00 DPTH 175.00	121,500	FD602 Carth/Wilna FD		TO	121,500 334.46
	BANK 100		HD601 Carthage Cons Health		TO	121,500 12.22
	EAST-1076530 NRTH-1451897		Installment Fee			47.36
	DEED BOOK 2015 PG-2537					
	FULL MARKET VALUE	121,500				
			TOTAL TAX ---			1,578.55**
			DATE #1 01/31/20	DATE #2 03/31/20	DATE #3 05/29/20	
			AMT DUE 573.55	AMT DUE 526.18	AMT DUE 526.18	
86.40-2-7	417 Budd St			86.40-2-7		BILL600641
Jenkins Kenneth D III	210 1 Family Res		County Inside			179,000 1,322.61
Jenkins Melissa A	Carthage 226001	16,700	Town Wide			179,000 492.25
417 Budd St	FRNT 82.00 DPTH 158.00	179,000	FD602 Carth/Wilna FD		TO	179,000 492.75
Carthage, NY 13619	BANK 810		HD601 Carthage Cons Health		TO	179,000 18.01
	EAST-1076490 NRTH-1451830		Installment Fee			69.77
	DEED BOOK 2017 PG-10643					
	FULL MARKET VALUE	179,000				
			TOTAL TAX ---			2,325.62**
			DATE #1 01/31/20	DATE #2 03/31/20	DATE #3 05/29/20	
			AMT DUE 844.99	AMT DUE 775.20	AMT DUE 775.20	
86.40-2-8	413 Budd St			86.40-2-8		BILL600642
Fisher Michael H	210 1 Family Res		VET COM CT 41131		10,000	20,000
413 Budd St	Carthage 226001	9,700	County Inside			113,000 834.94
Carthage, NY 13619	FRNT 48.00 DPTH 75.00	133,000	Town Wide			123,000 338.25
	BANK 810		FD602 Carth/Wilna FD		TO	133,000 366.12
	EAST-1076480 NRTH-1451757		HD601 Carthage Cons Health		TO	133,000 13.38
	DEED BOOK 2012 PG-13294		Installment Fee			46.58
	FULL MARKET VALUE	133,000				
			TOTAL TAX ---			1,552.69**
			DATE #1 01/31/20	DATE #2 03/31/20	DATE #3 05/29/20	
			AMT DUE 564.15	AMT DUE 517.56	AMT DUE 517.56	
86.40-2-9	407 Budd St			86.40-2-9		BILL600643
Rielly Judy F	220 2 Family Res		County Inside			111,000 820.16
c/o Judy Nye	Carthage 226001	8,100	Town Wide			111,000 305.25
407 Budd St	FRNT 36.00 DPTH 76.00	111,000	FD602 Carth/Wilna FD		TO	111,000 305.56
Carthage, NY 13619	EAST-1076455 NRTH-1451725		HD601 Carthage Cons Health		TO	111,000 11.17
	DEED BOOK 1764 PG-35		Installment Fee			43.26
	FULL MARKET VALUE	111,000				
			TOTAL TAX ---			1,442.14**
			DATE #1 01/31/20	DATE #2 03/31/20	DATE #3 05/29/20	
			AMT DUE 523.98	AMT DUE 480.71	AMT DUE 480.71	

STATE OF NEW YORK
 COUNTY - Jefferson
 TOWN - Wilna
 VILLAGE - Carthage
 SWIS - 226001

2 0 2 0 T O W N T A X R O L L
 T A X A B L E SECTION OF THE ROLL - 1
 TAX MAP NUMBER SEQUENCE
 UNIFORM PERCENT OF VALUE IS 100.00

PAGE 163
 VALUATION DATE-JUL 01, 2018
 TAXABLE STATUS DATE-MAR 01, 2019

TAX MAP PARCEL NUMBER	PROPERTY LOCATION & CLASS	ASSESSMENT	EXEMPTION CODE	COUNTY	TOWN	TAX AMOUNT
CURRENT OWNERS NAME	SCHOOL DISTRICT	LAND	TAX DESCRIPTION			
CURRENT OWNERS ADDRESS	PARCEL SIZE/GRID COORD	TOTAL	SPECIAL DISTRICTS			
86.40-2-10.1	Church St 438 Parking lot		County Inside	86.40-2-10.1		BILL600644 117.48
Lester Anthony	Carthage 226001	15,900	Town Wide			43.72
5408 Annette Ct	ACRES 0.27	15,900	FD602 Carth/Wilna FD		TO	43.77
Upper Marlboro, MD 20772	EAST-1076350 NRTH-1451774		HD601 Carthage Cons Health		TO	1.60
	DEED BOOK 2014 PG-4420		Installment Fee			6.20
	FULL MARKET VALUE	15,900				
TOTAL TAX ---						206.57**
	DATE #1	01/31/20	DATE #2	03/31/20	DATE #3	05/29/20
	AMT DUE	75.07	AMT DUE	68.85	AMT DUE	68.85
86.40-2-10.2	144 Church St 210 1 Family Res		County Inside	86.40-2-10.2		BILL600645 435.94
Nutter Eli W III	Carthage 226001	13,600	Town Wide			162.25
221 Church St	FRNT 77.00 DPTH 50.00	59,000	FD602 Carth/Wilna FD		TO	162.41
Carthage, NY 13619	EAST-1076355 NRTH-1451705		HD601 Carthage Cons Health		TO	5.94
	DEED BOOK 2019 PG-8814		Installment Fee			23.00
	FULL MARKET VALUE	59,000				
TOTAL TAX ---						766.54**
	DATE #1	01/31/20	DATE #2	03/31/20	DATE #3	05/29/20
	AMT DUE	278.52	AMT DUE	255.51	AMT DUE	255.51
86.40-2-10.3	403 Budd St 220 2 Family Res		County Inside	86.40-2-10.3		BILL600646 916.22
Lester Anthony	Carthage 226001	8,900	Town Wide			341.00
5408 Annette Ct	Unit A-on the left	124,000	FD602 Carth/Wilna FD		TO	341.35
Upper Marlboro, MD 20772	Unit B-on the right		HD601 Carthage Cons Health		TO	12.48
	FRNT 53.00 DPTH 75.00		Installment Fee			48.33
	BANK 822					
	EAST-1076406 NRTH-1451663					
	DEED BOOK 2014 PG-4417					
	FULL MARKET VALUE	124,000				
TOTAL TAX ---						1,611.05**
	DATE #1	01/31/20	DATE #2	03/31/20	DATE #3	05/29/20
	AMT DUE	585.36	AMT DUE	537.01	AMT DUE	537.01
86.40-2-10.4	405 Budd St 411 Apartment		County Inside	86.40-2-10.4		BILL600647 809.08
Lester Anthony	Carthage 226001	12,900	Town Wide			301.12
5408 Annette Ct	Units 1-4	109,500	FD602 Carth/Wilna FD		TO	301.43
Upper Marlboro, MD 20772	FRNT 29.00 DPTH 88.00		HD601 Carthage Cons Health		TO	11.02
	BANK 822		Installment Fee			42.68
	EAST-1076432 NRTH-1451695					
	DEED BOOK 2014 PG-4419					
	FULL MARKET VALUE	109,500				
TOTAL TAX ---						1,422.65**
	DATE #1	01/31/20	DATE #2	03/31/20	DATE #3	05/29/20
	AMT DUE	516.91	AMT DUE	474.21	AMT DUE	474.21

STATE OF NEW YORK
COUNTY - Jefferson
TOWN - Wilna
VILLAGE - Carthage
SWIS - 226001

2020 TOWN TAX ROLL
TAXABLE SECTION OF THE ROLL - 1
TAX MAP NUMBER SEQUENCE
UNIFORM PERCENT OF VALUE IS 100.00

PAGE 164
VALUATION DATE-JUL 01, 2018
TAXABLE STATUS DATE-MAR 01, 2019

TAX MAP PARCEL NUMBER	PROPERTY LOCATION & CLASS	ASSESSMENT	EXEMPTION CODE	COUNTY	TOWN	TAX AMOUNT	
CURRENT OWNERS NAME	SCHOOL DISTRICT	LAND	TAX DESCRIPTION				
CURRENT OWNERS ADDRESS	PARCEL SIZE/GRID COORD	TOTAL	SPECIAL DISTRICTS				
***** 86.40-2-11 *****							
214 Church St						BILL600648	
86.40-2-11	464 Office bldg.		County Inside	277,000		2,046.71	
Beane Richard B Jr	Carthage 226001	33,300	Town Wide	277,000		761.75	
Aznar-Beane Jocelyn	FRNT 121.00 DPTH 160.00	277,000	School Relevy			2,379.48	
214 Church St	EAST-1076349 NRTH-1451885		Village Relevy			2,381.54	
Carthage, NY 13619	DEED BOOK 1568 PG-28		FD602 Carth/Wilna FD	277,000 TO		762.52	
	FULL MARKET VALUE	277,000	HD601 Carthage Cons Health	277,000 TO		27.87	
			Installment Fee			250.80	
			TOTAL TAX ---			8,359.87**	
		DATE #1	01/31/20	DATE #2	03/31/20	DATE #3	05/29/20
		AMT DUE	3,037.43	AMT DUE	2,786.62	AMT DUE	2,786.62
***** 86.40-2-13 *****							
220&222 Church St						BILL600649	
86.40-2-13	210 1 Family Res		County Inside	124,900		922.87	
Yearicks Lani Anne	Carthage 226001	8,700	Town Wide	124,900		343.47	
1412 Cottonwood Dr	FRNT 37.00 DPTH 83.00	124,900	FD602 Carth/Wilna FD	124,900 TO		343.82	
Sierra Vista, AZ 85635	BANK 810		HD601 Carthage Cons Health	124,900 TO		12.57	
	EAST-1076280 NRTH-1451947		Installment Fee			48.68	
	DEED BOOK 2006 PG-10531						
	FULL MARKET VALUE	124,900					
			TOTAL TAX ---			1,622.73**	
		DATE #1	01/31/20	DATE #2	03/31/20	DATE #3	05/29/20
		AMT DUE	589.59	AMT DUE	540.91	AMT DUE	540.91
***** 86.40-2-14 *****							
224 Church St						BILL600650	
86.40-2-14	210 1 Family Res		County Inside	83,000		613.28	
Stephens Mark A	Carthage 226001	8,100	Town Wide	83,000		228.25	
Stephens Cheryl	FRNT 33.00 DPTH 83.00	83,000	FD602 Carth/Wilna FD	83,000 TO		228.48	
224 Church St	EAST-1076269 NRTH-1451980		HD601 Carthage Cons Health	83,000 TO		8.35	
Carthage, NY 13619	DEED BOOK 1096 PG-00168		Installment Fee			32.35	
	FULL MARKET VALUE	83,000					
			TOTAL TAX ---			1,078.36**	
		DATE #1	01/31/20	DATE #2	03/31/20	DATE #3	05/29/20
		AMT DUE	391.81	AMT DUE	359.45	AMT DUE	359.45
***** 86.40-2-15 *****							
228 Church St						BILL600651	
86.40-2-15	210 1 Family Res		County Inside	105,000		775.83	
Taveras Consuelo	Carthage 226001	10,700	Town Wide	105,000		288.75	
906 B Emjay Way	FRNT 80.00 DPTH 60.00	105,000	FD602 Carth/Wilna FD	105,000 TO		289.04	
Carthage, NY 13619	BANK 810		HD601 Carthage Cons Health	105,000 TO		10.56	
	EAST-1076243 NRTH-1452022		Installment Fee			40.93	
	DEED BOOK 2017 PG-4288						
	FULL MARKET VALUE	105,000					
			TOTAL TAX ---			1,364.18**	
		DATE #1	01/31/20	DATE #2	03/31/20	DATE #3	05/29/20
		AMT DUE	495.67	AMT DUE	454.72	AMT DUE	454.72

STATE OF NEW YORK
COUNTY - Jefferson
TOWN - Wilna
VILLAGE - Carthage
SWIS - 226001

2 0 2 0 T O W N T A X R O L L
T A X A B L E SECTION OF THE ROLL - 1
TAX MAP NUMBER SEQUENCE
UNIFORM PERCENT OF VALUE IS 100.00

PAGE 165
VALUATION DATE-JUL 01, 2018
TAXABLE STATUS DATE-MAR 01, 2019

TAX MAP PARCEL NUMBER	PROPERTY LOCATION & CLASS	ASSESSMENT	EXEMPTION CODE	COUNTY	TOWN	TAX AMOUNT
CURRENT OWNERS NAME	SCHOOL DISTRICT	LAND	TAX DESCRIPTION			
CURRENT OWNERS ADDRESS	PARCEL SIZE/GRID COORD	TOTAL	SPECIAL DISTRICTS			
***** 86.40-2-16 *****						
86.40-2-16	301 Church St					BILL600652
Gump Matthew T	210 1 Family Res		County Inside	99,900		738.15
43 Champion St	Carthage 226001	8,300	Town Wide	99,900		274.72
Carthage, NY 13619	FRNT 46.00 DPTH 60.00	99,900	FD602 Carth/Wilna FD	99,900	TO	275.00
	BANK 810		HD601 Carthage Cons Health	99,900	TO	10.05
	EAST-1076074 NRTH-1452132		Installment Fee			38.94
	DEED BOOK 2017 PG-9456					
	FULL MARKET VALUE	99,900				
TOTAL TAX ---						1,297.92**
	DATE #1	01/31/20	DATE #2	03/31/20	DATE #3	05/29/20
	AMT DUE	471.58	AMT DUE	432.64	AMT DUE	432.64
***** 86.40-2-17 *****						
86.40-2-17	307 Church St					BILL600653
Beltowski Judith Ellen	220 2 Family Res		County Inside	124,000		916.22
305-307 Church St	Carthage 226001	7,100	Town Wide	124,000		341.00
Carthage, NY 13601	FRNT 49.00 DPTH 65.00	124,000	FD602 Carth/Wilna FD	124,000	TO	341.35
	BANK 550		HD601 Carthage Cons Health	124,000	TO	12.48
	EAST-1076055 NRTH-1452181		Installment Fee			48.33
	DEED BOOK 2014 PG-189					
	FULL MARKET VALUE	124,000				
TOTAL TAX ---						1,611.05**
	DATE #1	01/31/20	DATE #2	03/31/20	DATE #3	05/29/20
	AMT DUE	585.36	AMT DUE	537.01	AMT DUE	537.01
***** 86.40-2-18 *****						
86.40-2-18	309 Church St					BILL600654
Babcock Troy D	210 1 Family Res		County Inside	92,000		679.78
309 Church St	Carthage 226001	8,600	Town Wide	92,000		253.00
Carthage, NY 13619	FRNT 52.00 DPTH 60.00	92,000	FD602 Carth/Wilna FD	92,000	TO	253.26
	BANK 810		HD601 Carthage Cons Health	92,000	TO	9.26
	EAST-1076032 NRTH-1452224		Installment Fee			35.86
	DEED BOOK 2013 PG-6453					
	FULL MARKET VALUE	92,000				
TOTAL TAX ---						1,195.30**
	DATE #1	01/31/20	DATE #2	03/31/20	DATE #3	05/29/20
	AMT DUE	434.30	AMT DUE	398.43	AMT DUE	398.43
***** 86.40-2-20 *****						
86.40-2-20	314-18 N Mechanic St					BILL600655
Kimball Jeffrey E	210 1 Family Res		County Inside	52,000		384.22
Kimball Barbara J	Carthage 226001	13,200	Town Wide	52,000		143.00
310 N Mechanic St	FRNT 77.00 DPTH 95.00	52,000	FD602 Carth/Wilna FD	52,000	TO	143.14
Carthage, NY 13619	EAST-1075954 NRTH-1452214		HD601 Carthage Cons Health	52,000	TO	5.23
	DEED BOOK 2017 PG-10564		Installment Fee			20.27
	FULL MARKET VALUE	52,000				
TOTAL TAX ---						675.59**
	DATE #1	01/31/20	DATE #2	03/31/20	DATE #3	05/29/20
	AMT DUE	245.48	AMT DUE	225.19	AMT DUE	225.19

STATE OF NEW YORK
COUNTY - Jefferson
TOWN - Wilna
VILLAGE - Carthage
SWIS - 226001

2 0 2 0 T O W N T A X R O L L
T A X A B L E SECTION OF THE ROLL - 1
TAX MAP NUMBER SEQUENCE
UNIFORM PERCENT OF VALUE IS 100.00

PAGE 166
VALUATION DATE-JUL 01, 2018
TAXABLE STATUS DATE-MAR 01, 2019

TAX MAP PARCEL NUMBER	PROPERTY LOCATION & CLASS	ASSESSMENT	EXEMPTION CODE	COUNTY	TOWN	TAX AMOUNT
CURRENT OWNERS NAME	SCHOOL DISTRICT	LAND	TAX DESCRIPTION			
CURRENT OWNERS ADDRESS	PARCEL SIZE/GRID COORD	TOTAL	SPECIAL DISTRICTS			
***** 86.40-2-21 *****						
86.40-2-21	310 N Mechanic St					BILL600656
Kimball Jeffrey E	210 1 Family Res		County Inside	99,900		738.15
Kimball Barbara J	Carthage 226001	13,700	Town Wide	99,900		274.72
310 N Mechanic St	FRNT 66.00 DPTH 120.00	99,900	FD602 Carth/Wilna FD	99,900	TO	275.00
Carthage, NY 13619	EAST-1075966 NRTH-1452150		HD601 Carthage Cons Health	99,900	TO	10.05
	DEED BOOK 1741 PG-213		Installment Fee			38.94
	FULL MARKET VALUE	99,900				
TOTAL TAX ---						1,297.92**
	DATE #1	01/31/20	DATE #2	03/31/20	DATE #3	05/29/20
	AMT DUE	471.58	AMT DUE	432.64	AMT DUE	432.64
***** 86.40-2-22 *****						
86.40-2-22	307 Brown St					BILL600657
Spence Donald F	230 3 Family Res		VET COM C 41132	20,000	0	
307 Brown St	Carthage 226001	10,100	VET COM T 41133	0	10,000	
Carthage, NY 13619	FRNT 76.00 DPTH 58.00	138,000	VET DIS C 41142	40,000	0	
	EAST-1076016 NRTH-1452104		VET DIS T 41143	0	20,000	
	DEED BOOK 2004 PG-16476		County Inside	78,000		576.33
	FULL MARKET VALUE	138,000	Town Wide	108,000		297.00
			FD602 Carth/Wilna FD	138,000	TO	379.88
			HD601 Carthage Cons Health	138,000	TO	13.88
			Installment Fee			38.01
TOTAL TAX ---						1,267.09**
	DATE #1	01/31/20	DATE #2	03/31/20	DATE #3	05/29/20
	AMT DUE	460.38	AMT DUE	422.36	AMT DUE	422.36
***** 86.40-2-24 *****						
86.40-2-24	308 Brown St					BILL600658
Covey Meredith Anne	210 1 Family Res		County Inside	99,900		738.15
Dorchester Joel Patrick	Carthage 226001	9,000	Town Wide	99,900		274.72
c/o Mary Lou Dorchester	FRNT 57.00 DPTH 60.00	99,900	FD602 Carth/Wilna FD	99,900	TO	275.00
308 Brown St	EAST-1076028 NRTH-1451992		HD601 Carthage Cons Health	99,900	TO	10.05
Carthage, NY 13619	DEED BOOK 2019 PG-15674		Installment Fee			38.94
	FULL MARKET VALUE	99,900				
TOTAL TAX ---						1,297.92**
	DATE #1	01/31/20	DATE #2	03/31/20	DATE #3	05/29/20
	AMT DUE	471.58	AMT DUE	432.64	AMT DUE	432.64

PRIOR OWNER ON 3/01/2019
Dorchester Mary Lou

STATE OF NEW YORK
 COUNTY - Jefferson
 TOWN - Wilna
 VILLAGE - Carthage
 SWIS - 226001

2020 TOWN TAX ROLL
 TAXABLE SECTION OF THE ROLL - 1
 TAX MAP NUMBER SEQUENCE
 UNIFORM PERCENT OF VALUE IS 100.00

PAGE 167
 VALUATION DATE-JUL 01, 2018
 TAXABLE STATUS DATE-MAR 01, 2019

TAX MAP PARCEL NUMBER	PROPERTY LOCATION & CLASS	ASSESSMENT	EXEMPTION CODE	COUNTY	TOWN	TAX AMOUNT
CURRENT OWNERS NAME	SCHOOL DISTRICT	LAND	TAX DESCRIPTION			
CURRENT OWNERS ADDRESS	PARCEL SIZE/GRID COORD	TOTAL	SPECIAL DISTRICTS			
86.40-2-25	312 Brown St			86.40-2-25		BILL600659
Belt Joseph A	220 2 Family Res		County Inside			629.53
312 Brown St	Carthage 226001	8,200	Town Wide			234.30
Carthage, NY 13619	FRNT 44.00 DPTH 62.00	85,200	FD602 Carth/Wilna FD			234.54
	BANK 810		HD601 Carthage Cons Health			8.57
	EAST-1076073 NRTH-1452014		Installment Fee			33.21
	DEED BOOK 2012 PG-12708					
	FULL MARKET VALUE	85,200				
			TOTAL TAX ---			1,106.94**
			DATE #1 01/31/20	DATE #2 03/31/20	DATE #3 05/29/20	
			AMT DUE 402.19	AMT DUE 368.98	AMT DUE 368.98	
86.40-2-26	231 Church St			86.40-2-26		BILL600660
Swartout Ronald D	210 1 Family Res		County Inside			768.44
Swartout Susan	Carthage 226001	8,800	Town Wide			286.00
231 Church St	FRNT 66.00 DPTH 50.00	104,000	FD602 Carth/Wilna FD			286.29
Carthage, NY 13619	EAST-1076115 NRTH-1452032		HD601 Carthage Cons Health			10.46
	FULL MARKET VALUE	104,000	Installment Fee			40.54
			TOTAL TAX ---			1,351.19**
			DATE #1 01/31/20	DATE #2 03/31/20	DATE #3 05/29/20	
			AMT DUE 490.95	AMT DUE 450.39	AMT DUE 450.39	
86.40-2-27	225 Church St			86.40-2-27		BILL600661
Dommell Brian R	210 1 Family Res		VET COM C 41132			0
225 Church St	Carthage 226001	7,900	VET COM T 41133			10,000
Carthage, NY 13619	FRNT 40.00 DPTH 64.00	139,000	VET DIS CT 41141			20,000
	BANK 810		County Inside			583.72
	EAST-1076130 NRTH-1451968		Town Wide			299.75
	DEED BOOK 2007 PG-7847		FD602 Carth/Wilna FD			382.64
	FULL MARKET VALUE	139,000	HD601 Carthage Cons Health			13.99
			Installment Fee			38.40
			TOTAL TAX ---			1,280.10**
			DATE #1 01/31/20	DATE #2 03/31/20	DATE #3 05/29/20	
			AMT DUE 465.10	AMT DUE 426.70	AMT DUE 426.70	
86.40-2-28	221 Church St			86.40-2-28		BILL600662
Nutter Eli W III	210 1 Family Res		County Inside			916.22
221 Church St	Carthage 226001	10,100	Town Wide			341.00
Carthage, NY 13619	FRNT 46.00 DPTH 88.00	124,000	FD602 Carth/Wilna FD			341.35
	EAST-1076136 NRTH-1451912		HD601 Carthage Cons Health			12.48
	DEED BOOK 2019 PG-8815		Installment Fee			48.33
	FULL MARKET VALUE	124,000				
			TOTAL TAX ---			1,611.05**
			DATE #1 01/31/20	DATE #2 03/31/20	DATE #3 05/29/20	
			AMT DUE 585.36	AMT DUE 537.01	AMT DUE 537.01	

STATE OF NEW YORK
COUNTY - Jefferson
TOWN - Wilna
VILLAGE - Carthage
SWIS - 226001

2020 TOWN TAX ROLL
TAXABLE SECTION OF THE ROLL - 1
TAX MAP NUMBER SEQUENCE
UNIFORM PERCENT OF VALUE IS 100.00

PAGE 168
VALUATION DATE-JUL 01, 2018
TAXABLE STATUS DATE-MAR 01, 2019

TAX MAP PARCEL NUMBER	PROPERTY LOCATION & CLASS	ASSESSMENT	EXEMPTION CODE	COUNTY	TOWN	TAX AMOUNT
CURRENT OWNERS NAME	SCHOOL DISTRICT	LAND	TAX DESCRIPTION			
CURRENT OWNERS ADDRESS	PARCEL SIZE/GRID COORD	TOTAL	SPECIAL DISTRICTS			
***** 86.40-2-29 *****						
86.40-2-29	217 Church St					BILL600663
Madore Normand A Jr	210 1 Family Res		VET COM C 41132	20,000	0	
Madore Kathy A	Carthage 226001	9,000	VET COM T 41133	0	10,000	
217 Church St	FRNT 38.00 DPTH 88.00	102,000	County Inside	82,000		605.89
Carthage, NY 13619	EAST-1076149 NRTH-1451873		Town Wide	92,000		253.00
	FULL MARKET VALUE	102,000	FD602 Carth/Wilna FD	102,000	TO	280.78
			HD601 Carthage Cons Health	102,000	TO	10.26
			Installment Fee			34.50
			TOTAL TAX ---			1,149.93**
			DATE #1 01/31/20	DATE #2 03/31/20	DATE #3 05/29/20	
			AMT DUE 417.81	AMT DUE 383.31	AMT DUE 383.31	
***** 86.40-2-30 *****						
86.40-2-30	213 Church St					BILL600664
Moser Travis R	230 3 Family Res		County Inside	89,900		664.26
PO Box 295	Carthage 226001	10,400	Town Wide	89,900		247.22
Croghan, NY 13327	FRNT 55.00 DPTH 81.00	89,900	FD602 Carth/Wilna FD	89,900	TO	247.48
	EAST-1076168 NRTH-1451830		HD601 Carthage Cons Health	89,900	TO	9.05
	DEED BOOK 2012 PG-2046		Installment Fee			35.04
	FULL MARKET VALUE	89,900				
			TOTAL TAX ---			1,168.01**
			DATE #1 01/31/20	DATE #2 03/31/20	DATE #3 05/29/20	
			AMT DUE 424.39	AMT DUE 389.33	AMT DUE 389.33	
***** 86.40-2-31 *****						
86.40-2-31	203-211 Church St					BILL600665
Campany Larry	330 Vacant comm		County Inside	21,000		155.17
323 Furnace St	Carthage 226001	21,000	Town Wide	21,000		57.75
Carthage, NY 13619	FRNT 108.00 DPTH 72.00	21,000	FD602 Carth/Wilna FD	21,000	TO	57.81
	EAST-1076202 NRTH-1451765		HD601 Carthage Cons Health	21,000	TO	2.11
	DEED BOOK 2010 PG-9292		Installment Fee			8.19
	FULL MARKET VALUE	21,000				
			TOTAL TAX ---			272.84**
			DATE #1 01/31/20	DATE #2 03/31/20	DATE #3 05/29/20	
			AMT DUE 99.15	AMT DUE 90.94	AMT DUE 90.94	
***** 86.40-2-32 *****						
86.40-2-32	323 Furnace St					BILL600666
Campany Larry P	220 2 Family Res		County Inside	129,900		959.81
323 Furnace St	Carthage 226001	13,300	Town Wide	129,900		357.22
Carthage, NY 13619	ACRES 0.16	129,900	FD602 Carth/Wilna FD	129,900	TO	357.59
	EAST-1076197 NRTH-1451698		HD601 Carthage Cons Health	129,900	TO	13.07
	DEED BOOK 1124 PG-00089		Installment Fee			50.63
	FULL MARKET VALUE	129,900				
			TOTAL TAX ---			1,687.69**
			DATE #1 01/31/20	DATE #2 03/31/20	DATE #3 05/29/20	
			AMT DUE 613.20	AMT DUE 562.56	AMT DUE 562.56	

STATE OF NEW YORK
 COUNTY - Jefferson
 TOWN - Wilna
 VILLAGE - Carthage
 SWIS - 226001

2020 TOWN TAX ROLL
 TAXABLE SECTION OF THE ROLL - 1
 TAX MAP NUMBER SEQUENCE
 UNIFORM PERCENT OF VALUE IS 100.00

PAGE 169
 VALUATION DATE-JUL 01, 2018
 TAXABLE STATUS DATE-MAR 01, 2019

TAX MAP PARCEL NUMBER	PROPERTY LOCATION & CLASS	ASSESSMENT	EXEMPTION CODE	COUNTY	TOWN	TAX AMOUNT
CURRENT OWNERS NAME	SCHOOL DISTRICT	LAND	TAX DESCRIPTION			
CURRENT OWNERS ADDRESS	PARCEL SIZE/GRID COORD	TOTAL	SPECIAL DISTRICTS			
86.40-2-33	315/317 Furnace St			86.40-2-33		BILL600667
Wade Christopher A	220 2 Family Res		County Inside			812.04
315 Furnace St	Carthage 226001	11,300	Town Wide			302.22
Carthage, NY 13619	FRNT 44.00 DPTH 115.00	109,900	FD602 Carth/Wilna FD		TO	302.53
	BANK 810		HD601 Carthage Cons Health		TO	11.06
	EAST-1076138 NRTH-1451689		Installment Fee			42.84
	DEED BOOK 2008 PG-15191					
	FULL MARKET VALUE	109,900				
			TOTAL TAX ---			1,427.85**
			DATE #1 01/31/20	DATE #2 03/31/20	DATE #3 05/29/20	
			AMT DUE 518.79	AMT DUE 475.95	AMT DUE 475.95	
86.40-2-34	313 Furnace St			86.40-2-34		BILL600668
Camidge Gene W	210 1 Family Res		County Inside			701.20
Camidge Arlene	Carthage 226001	8,100	Town Wide			260.97
313 Furnace St	FRNT 49.00 DPTH 54.00	94,900	FD602 Carth/Wilna FD		TO	261.24
Carthage, NY 13619	EAST-1076112 NRTH-1451643		HD601 Carthage Cons Health		TO	9.55
	DEED BOOK 1048 PG-00331		Installment Fee			36.99
	FULL MARKET VALUE	94,900				
			TOTAL TAX ---			1,232.96**
			DATE #1 01/31/20	DATE #2 03/31/20	DATE #3 05/29/20	
			AMT DUE 447.99	AMT DUE 410.98	AMT DUE 410.98	
86.40-2-35	208-210 N Mechanic St			86.40-2-35		BILL600669
Jefferson County of	330 Vacant comm		CO TX SALE 33201		7,200	7,200
195 Arsenal St	Carthage 226001	7,200	County Inside		0.00	0.00
Watertown, NY 13601	FRNT 72.00 DPTH 27.00	7,200	Town Wide		0.00	0.00
	EAST-1076095 NRTH-1451700		FD602 Carth/Wilna FD		0	TO
	DEED BOOK 2008 PG-10335		7,200 EX			
	FULL MARKET VALUE	7,200	HD601 Carthage Cons Health		0	TO
			7,200 EX			
			TOTAL TAX ---			0.00**
86.40-2-36.1	220 N Mechanic St			86.40-2-36.1		BILL600670
Keegan Realty Inc	449 Other Storag		County Inside		59,500	439.64
Attn: Dragon Benware Crowley &	Carthage 226001	15,600	Town Wide		59,500	163.62
215 Washington St	ACRES 0.10	59,500	School Relevy			511.12
Watertown, NY 13601	EAST-1076083 NRTH-1451954		Village Relevy			511.56
	DEED BOOK 959 PG-00237		FD602 Carth/Wilna FD		59,500	TO
	FULL MARKET VALUE	59,500	HD601 Carthage Cons Health		59,500	TO
			Installment Fee			53.87
			TOTAL TAX ---			1,795.72**
			DATE #1 01/31/20	DATE #2 03/31/20	DATE #3 05/29/20	
			AMT DUE 652.45	AMT DUE 598.57	AMT DUE 598.57	

STATE OF NEW YORK
 COUNTY - Jefferson
 TOWN - Wilna
 VILLAGE - Carthage
 SWIS - 226001

2 0 2 0 T O W N T A X R O L L
 T A X A B L E SECTION OF THE ROLL - 1
 TAX MAP NUMBER SEQUENCE
 UNIFORM PERCENT OF VALUE IS 100.00

PAGE 170
 VALUATION DATE-JUL 01, 2018
 TAXABLE STATUS DATE-MAR 01, 2019

TAX MAP PARCEL NUMBER	PROPERTY LOCATION & CLASS	ASSESSMENT	EXEMPTION CODE	COUNTY	TOWN	TAX AMOUNT
CURRENT OWNERS NAME	SCHOOL DISTRICT	LAND	TAX DESCRIPTION			
CURRENT OWNERS ADDRESS	PARCEL SIZE/GRID COORD	TOTAL	SPECIAL DISTRICTS			
86.40-2-36.2	W of Church St 330 Vacant comm		County Inside	86.40-2-36.2		BILL600671
Keegan Realty Inc	Carthage 226001	9,700	Town Wide			71.67
Attn: Dragon Benware Crowley &	FRNT 130.00 DPTH 65.00	9,700	School Relevy			26.67
215 Washington St	EAST-1076100 NRTH-1451802		Village Relevy			83.33
Watertown, NY 13601	DEED BOOK 959 PG-00237		FD602 Carth/Wilna FD			83.40
	FULL MARKET VALUE	9,700	HD601 Carthage Cons Health			26.70
			Installment Fee			.98
			TOTAL TAX ---			8.78
			DATE #1 01/31/20 DATE #2 03/31/20 DATE #3 05/29/20			292.75**
			AMT DUE 106.37 AMT DUE 97.58 AMT DUE 97.58			
86.40-2-36.3	220 N Mechanic St 433 Auto body		County Inside	86.40-2-36.3		BILL600672
Keegan Realty Inc	Carthage 226001	9,000	Town Wide			590.37
Attn: Dragon Benware Crowley &	FRNT 55.00 DPTH 55.00	79,900	School Relevy			219.72
215 Washington St	EAST-1076066 NRTH-1451901		Village Relevy			686.36
Watertown, NY 13601	FULL MARKET VALUE	79,900	FD602 Carth/Wilna FD			686.95
			HD601 Carthage Cons Health			219.95
			Installment Fee			8.04
			TOTAL TAX ---			72.34
			DATE #1 01/31/20 DATE #2 03/31/20 DATE #3 05/29/20			2,411.39**
			AMT DUE 876.15 AMT DUE 803.79 AMT DUE 803.79			
86.40-2-37.2	115 Riverside Dr 450 Retail srvc		County Inside	86.40-2-37.2		BILL600673
Williams Allen W	Carthage 226001	28,100	Town Wide			2,269.86
PO Box 4	ACRES 0.53	307,200	FD602 Carth/Wilna FD			844.80
Sackets Harbor, NY 13685	EAST-1075821 NRTH-1450793		HD601 Carthage Cons Health			845.66
	DEED BOOK 1674 PG-87		Installment Fee			30.91
	FULL MARKET VALUE	307,200				119.74
			TOTAL TAX ---			3,991.23**
			DATE #1 01/31/20 DATE #2 03/31/20 DATE #3 05/29/20			
			AMT DUE 1,450.15 AMT DUE 1,330.41 AMT DUE 1,330.41			
86.40-2-39	267 Grape Is 484 1 use sm bld		County Inside	86.40-2-39		BILL600674
Roch Reginald	Carthage 226001	25,000	Town Wide			325.11
c/o Roger K Roch	ACRES 0.70	44,000	FD602 Carth/Wilna FD			121.00
PO Box 327	EAST-1075440 NRTH-1452012		HD601 Carthage Cons Health			121.12
Croghan, NY 13327	DEED BOOK 2003 PG-14905		Installment Fee			4.43
	FULL MARKET VALUE	44,000				17.15
			TOTAL TAX ---			571.66**
			DATE #1 01/31/20 DATE #2 03/31/20 DATE #3 05/29/20			
			AMT DUE 207.71 AMT DUE 190.55 AMT DUE 190.55			

STATE OF NEW YORK
COUNTY - Jefferson
TOWN - Wilna
VILLAGE - Carthage
SWIS - 226001

2020 TOWN TAX ROLL
TAXABLE SECTION OF THE ROLL - 1
TAX MAP NUMBER SEQUENCE
UNIFORM PERCENT OF VALUE IS 100.00

PAGE 171
VALUATION DATE-JUL 01, 2018
TAXABLE STATUS DATE-MAR 01, 2019

TAX MAP PARCEL NUMBER	PROPERTY LOCATION & CLASS	ASSESSMENT	EXEMPTION CODE	COUNTY	TOWN	TAX AMOUNT
CURRENT OWNERS NAME	SCHOOL DISTRICT	LAND	TAX DESCRIPTION			
CURRENT OWNERS ADDRESS	PARCEL SIZE/GRID COORD	TOTAL	SPECIAL DISTRICTS			
***** 86.40-2-40.1 *****						
86.40-2-40.1	252 Furnace Is					BILL600675
Myers Kenneth J	449 Other Storag		County Inside	89,900		664.26
Myers Nancy A	Carthage 226001	55,300	Town Wide	89,900		247.22
10435 Aubel Rd	ACRES 2.70	89,900	FD602 Carth/Wilna FD	89,900	TO	247.48
Carthage, NY 13619	EAST-1075511 NRTH-1451890		HD601 Carthage Cons Health	89,900	TO	9.05
	DEED BOOK 2014 PG-6446		Installment Fee			35.04
	FULL MARKET VALUE	89,900				
TOTAL TAX ---						1,168.01**
	DATE #1	01/31/20	DATE #2	03/31/20	DATE #3	05/29/20
	AMT DUE	424.39	AMT DUE	389.33	AMT DUE	389.33
***** 86.40-2-40.2 *****						
86.40-2-40.2	231 Brown St					BILL600676
Tyler Marvin	484 1 use sm bld		County Inside	34,000		251.22
Brennan Brian	Carthage 226001	15,000	Town Wide	34,000		93.50
c/o Peter Walseman	ACRES 0.40	34,000	FD602 Carth/Wilna FD	34,000	TO	93.59
606 Alexandria St	EAST-1075790 NRTH-1451837		HD601 Carthage Cons Health	34,000	TO	3.42
Carthage, NY 13619	DEED BOOK 1129 PG-00252		Installment Fee			13.25
	FULL MARKET VALUE	34,000				
TOTAL TAX ---						441.73**
	DATE #1	01/31/20	DATE #2	03/31/20	DATE #3	05/29/20
	AMT DUE	160.50	AMT DUE	147.24	AMT DUE	147.24
***** 86.40-2-40.3 *****						
86.40-2-40.3	231 Furnace Is					BILL600677
Furnace Isl Prop Mgmt Co LLC	484 1 use sm bld		County Inside	22,000		162.55
231 Furnace Is	Carthage 226001	10,000	Town Wide	22,000		60.50
Carthage, NY 13619	Part Of Furnace Island	22,000	FD602 Carth/Wilna FD	22,000	TO	60.56
	ACRES 0.20		HD601 Carthage Cons Health	22,000	TO	2.21
	EAST-1075642 NRTH-1451933		Installment Fee			8.57
	DEED BOOK 2012 PG-11032					
	FULL MARKET VALUE	22,000				
TOTAL TAX ---						285.82**
	DATE #1	01/31/20	DATE #2	03/31/20	DATE #3	05/29/20
	AMT DUE	103.85	AMT DUE	95.27	AMT DUE	95.27
***** 86.40-2-42 *****						
86.40-2-42	215 Spring St					BILL600678
Simon Raymond L	443 Feed sales		County Inside	195,000		1,440.83
Simon Sarah M	Carthage 226001	42,700	Town Wide	195,000		536.25
215 Spring St	FRNT 168.00 DPTH 172.00	195,000	FD602 Carth/Wilna FD	195,000	TO	536.79
Carthage, NY 13619	EAST-1075821 NRTH-1451039		HD601 Carthage Cons Health	195,000	TO	19.62
	FULL MARKET VALUE	195,000	Installment Fee			76.00
TOTAL TAX ---						2,533.49**
	DATE #1	01/31/20	DATE #2	03/31/20	DATE #3	05/29/20
	AMT DUE	920.51	AMT DUE	844.49	AMT DUE	844.49

STATE OF NEW YORK
 COUNTY - Jefferson
 TOWN - Wilna
 VILLAGE - Carthage
 SWIS - 226001

2020 TOWN TAX ROLL
 TAXABLE SECTION OF THE ROLL - 1
 TAX MAP NUMBER SEQUENCE
 UNIFORM PERCENT OF VALUE IS 100.00

PAGE 172
 VALUATION DATE-JUL 01, 2018
 TAXABLE STATUS DATE-MAR 01, 2019

TAX MAP PARCEL NUMBER	PROPERTY LOCATION & CLASS	ASSESSMENT	EXEMPTION CODE	COUNTY	TOWN	
CURRENT OWNERS NAME	SCHOOL DISTRICT	LAND	TAX DESCRIPTION	TAXABLE VALUE	TAX AMOUNT	
CURRENT OWNERS ADDRESS	PARCEL SIZE/GRID COORD	TOTAL	SPECIAL DISTRICTS			
***** 86.40-2-44 *****						
86.40-2-44	Riverside Dr 432 Gas station		County Inside	65,000	BILL600679 480.28	
Williams Allen W	Carthage 226001	9,500	Town Wide	65,000	178.75	
Williams Barbara A	ACRES 0.12	65,000	FD602 Carth/Wilna FD	65,000 TO	178.93	
PO Box 4	EAST-1075831 NRTH-1450624		HD601 Carthage Cons Health	65,000 TO	6.54	
Sackets Harbor, NY 13685	DEED BOOK 1840 PG-321		Installment Fee		25.34	
	FULL MARKET VALUE	65,000				
TOTAL TAX ---					844.50**	
	DATE #1	01/31/20	DATE #2	03/31/20	DATE #3	05/29/20
	AMT DUE	306.84	AMT DUE	281.50	AMT DUE	281.50
***** 86.40-2-45 *****						
86.40-2-45	209 State St 330 Vacant comm		County Inside	14,500	BILL600680 107.14	
Dominic Condino Motors Inc	Carthage 226001	14,500	Town Wide	14,500	39.87	
229 State St	FRNT 78.00 DPTH 105.00	14,500	FD602 Carth/Wilna FD	14,500 TO	39.92	
Carthage, NY 13619	EAST-1075927 NRTH-1450578		HD601 Carthage Cons Health	14,500 TO	1.46	
	DEED BOOK 1893 PG-47		Installment Fee		5.65	
	FULL MARKET VALUE	14,500				
TOTAL TAX ---					188.39**	
	DATE #1	01/31/20	DATE #2	03/31/20	DATE #3	05/29/20
	AMT DUE	68.46	AMT DUE	62.79	AMT DUE	62.79
***** 86.40-2-46 *****						
86.40-2-46	210 State St 423 Snack bar		County Inside	142,700	BILL600681 1,054.39	
Whitmore-Rice LLC	Carthage 226001	17,500	Town Wide	142,700	392.42	
221 N Orchard St	FRNT 100.00 DPTH 61.00	142,700	FD602 Carth/Wilna FD	142,700 TO	392.82	
Watertown, NY 13601	EAST-1075957 NRTH-1450419		HD601 Carthage Cons Health	142,700 TO	14.36	
	DEED BOOK 2013 PG-3710		Installment Fee		55.62	
	FULL MARKET VALUE	142,700				
TOTAL TAX ---					1,853.99**	
	DATE #1	01/31/20	DATE #2	03/31/20	DATE #3	05/29/20
	AMT DUE	673.63	AMT DUE	617.99	AMT DUE	617.99
***** 86.40-2-48 *****						
86.40-2-48	State St 484 1 use sm bld		County Inside	392,900	BILL600682 2,903.08	
Marino Trustee/Remainderman Am	Carthage 226001	38,700	Town Wide	392,900	1,080.47	
Ablan Family Trust Thomas & Yv	LE Thomas & Yvonne Ablan	392,900	FD602 Carth/Wilna FD	392,900 TO	1,081.57	
c/o Thomas & Yvonne Ablan	ACRES 1.20		HD601 Carthage Cons Health	392,900 TO	39.53	
736 Alexandria St	EAST-1076020 NRTH-1450303		Installment Fee		153.14	
Carthage, NY 13619	DEED BOOK 2016 PG-15498					
	FULL MARKET VALUE	392,900				
TOTAL TAX ---					5,104.65**	
	DATE #1	01/31/20	DATE #2	03/31/20	DATE #3	05/29/20
	AMT DUE	1,854.69	AMT DUE	1,701.55	AMT DUE	1,701.55

STATE OF NEW YORK
COUNTY - Jefferson
TOWN - Wilna
VILLAGE - Carthage
SWIS - 226001

2 0 2 0 T O W N T A X R O L L
T A X A B L E SECTION OF THE ROLL - 1
TAX MAP NUMBER SEQUENCE
UNIFORM PERCENT OF VALUE IS 100.00

PAGE 173
VALUATION DATE-JUL 01, 2018
TAXABLE STATUS DATE-MAR 01, 2019

TAX MAP PARCEL NUMBER	PROPERTY LOCATION & CLASS	ASSESSMENT	EXEMPTION CODE	COUNTY	TOWN	TAX AMOUNT
CURRENT OWNERS NAME	SCHOOL DISTRICT	LAND	TAX DESCRIPTION			
CURRENT OWNERS ADDRESS	PARCEL SIZE/GRID COORD	TOTAL	SPECIAL DISTRICTS			
***** 86.40-2-49 *****						
86.40-2-49	103 State St					BILL600683
Route 57 Development LLC	330 Vacant comm		County Inside	12,100		89.41
137 Main Ave Fl 3	Carthage 226001	12,100	Town Wide	12,100		33.27
Watertown, NY 13601	FRNT 82.00 DPTH 40.00	12,100	School Relevy			103.94
	EAST-1075739 NRTH-1450385		Village Relevy			104.03
	DEED BOOK 2006 PG-10312		FD602 Carth/Wilna FD	12,100	TO	33.31
	FULL MARKET VALUE	12,100	HD601 Carthage Cons Health	12,100	TO	1.22
			Installment Fee			10.96
			TOTAL TAX ---			365.18**
			DATE #1 01/31/20	DATE #2 03/31/20	DATE #3 05/29/20	
			AMT DUE 132.70	AMT DUE 121.72	AMT DUE 121.72	
***** 86.40-2-50 *****						
86.40-2-50	Riverside Dr					BILL600684
Carthage Industrial Dev Corp	330 Vacant comm		County Inside	8,100		59.85
414 State St	Carthage 226001	8,100	Town Wide	8,100		22.27
Carthage, NY 13619	ACRES 0.30	8,100	FD602 Carth/Wilna FD	8,100	TO	22.30
	EAST-1075721 NRTH-1450455		HD601 Carthage Cons Health	8,100	TO	.81
	DEED BOOK 2009 PG-20002		Installment Fee			3.16
	FULL MARKET VALUE	8,100				
			TOTAL TAX ---			105.23**
			DATE #1 01/31/20	DATE #2 03/31/20	DATE #3 05/29/20	
			AMT DUE 38.25	AMT DUE 35.07	AMT DUE 35.07	
***** 86.40-2-51 *****						
86.40-2-51	109 Riverside Dr					BILL600685
111 Riverside Drive LLC	484 1 use sm bld		County Inside	144,900		1,070.65
109 Riverside Dr	Carthage 226001	28,300	Town Wide	144,900		398.47
Carthage, NY 13619	ACRES 0.22 BANK 750	144,900	FD602 Carth/Wilna FD	144,900	TO	398.88
	EAST-1075721 NRTH-1450537		HD601 Carthage Cons Health	144,900	TO	14.58
	DEED BOOK 2013 PG-7725		Installment Fee			56.48
	FULL MARKET VALUE	144,900				
			TOTAL TAX ---			1,882.58**
			DATE #1 01/31/20	DATE #2 03/31/20	DATE #3 05/29/20	
			AMT DUE 684.02	AMT DUE 627.52	AMT DUE 627.52	
***** 86.40-2-52 *****						
86.40-2-52	Riverside Dr					BILL600686
Johnson Michael	331 Com vac w/im		County Inside	21,800		161.08
Johnson Megan	Carthage 226001	21,100	Town Wide	21,800		59.95
1518 Dennis Blvd	FRNT 165.00 DPTH 135.00	21,800	FD602 Carth/Wilna FD	21,800	TO	60.01
Moncks Corners, SC 29461	EAST-1075676 NRTH-1450652		HD601 Carthage Cons Health	21,800	TO	2.19
	DEED BOOK 1818 PG-197		Installment Fee			8.50
	FULL MARKET VALUE	21,800				
			TOTAL TAX ---			283.23**
			DATE #1 01/31/20	DATE #2 03/31/20	DATE #3 05/29/20	
			AMT DUE 102.91	AMT DUE 94.41	AMT DUE 94.41	

STATE OF NEW YORK
 COUNTY - Jefferson
 TOWN - Wilna
 VILLAGE - Carthage
 SWIS - 226001

2 0 2 0 T O W N T A X R O L L
 T A X A B L E SECTION OF THE ROLL - 1
 TAX MAP NUMBER SEQUENCE
 UNIFORM PERCENT OF VALUE IS 100.00

PAGE 174
 VALUATION DATE-JUL 01, 2018
 TAXABLE STATUS DATE-MAR 01, 2019

TAX MAP PARCEL NUMBER	PROPERTY LOCATION & CLASS	ASSESSMENT	EXEMPTION CODE	COUNTY	TOWN	TAX AMOUNT
CURRENT OWNERS NAME	SCHOOL DISTRICT	LAND	TAX DESCRIPTION			
CURRENT OWNERS ADDRESS	PARCEL SIZE/GRID COORD	TOTAL	SPECIAL DISTRICTS			
***** 86.40-2-53 *****						
129 Riverside Dr				86.40-2-53		BILL600687
86.40-2-53	330 Vacant comm		County Inside	19,200		141.87
Johnson Michael R	Carthage 226001	19,200	Town Wide	19,200		52.80
Johnson Megan B	FRNT 128.00 DPTH 116.00	19,200	FD602 Carth/Wilna FD	19,200	TO	52.85
1518 Dennis Blvd	EAST-1075656 NRTH-1450807		HD601 Carthage Cons Health	19,200	TO	1.93
Moncks Corners, SC 29461	DEED BOOK 1405 PG-23		Installment Fee			7.48
	FULL MARKET VALUE	19,200				
TOTAL TAX ---						249.45**
	DATE #1	01/31/20	DATE #2	03/31/20	DATE #3	05/29/20
	AMT DUE	90.63	AMT DUE	83.15	AMT DUE	83.15
***** 86.41-1-1 *****						
500 State St				86.41-1-1		BILL600688
86.41-1-1	471 Funeral home		County Inside	468,400		3,460.94
Bossuot-Lundy Funeral Home Inc	Carthage 226001	36,000	Town Wide	468,400		1,288.10
500 State St	FRNT 115.00 DPTH 190.00	468,400	FD602 Carth/Wilna FD	468,400	TO	1,289.41
Carthage, NY 13619	BANK 750		HD601 Carthage Cons Health	468,400	TO	47.13
	EAST-1077176 NRTH-1451634		Installment Fee			182.57
	DEED BOOK 1145 PG-00008					
	FULL MARKET VALUE	468,400				
TOTAL TAX ---						6,085.58**
	DATE #1	01/31/20	DATE #2	03/31/20	DATE #3	05/29/20
	AMT DUE	2,211.11	AMT DUE	2,028.52	AMT DUE	2,028.52
***** 86.41-1-2 *****						
514 State St				86.41-1-2		BILL600689
86.41-1-2	483 Converted Re		County Inside	259,900		1,920.36
514 State Street Inc	Carthage 226001	22,500	Town Wide	259,900		714.72
514 State St	FRNT 72.00 DPTH 190.00	259,900	FD602 Carth/Wilna FD	259,900	TO	715.45
Carthage, NY 13619	BANK 100		HD601 Carthage Cons Health	259,900	TO	26.15
	EAST-1077234 NRTH-1451706		Installment Fee			101.30
	DEED BOOK 2006 PG-17213					
	FULL MARKET VALUE	259,900				
TOTAL TAX ---						3,376.68**
	DATE #1	01/31/20	DATE #2	03/31/20	DATE #3	05/29/20
	AMT DUE	1,226.86	AMT DUE	1,125.56	AMT DUE	1,125.56
***** 86.41-1-3 *****						
518 State St				86.41-1-3		BILL600690
86.41-1-3	471 Funeral home		County Inside	210,900		1,558.31
Bezanilla Bruce M	Carthage 226001	24,800	Town Wide	210,900		579.97
Bezanilla Rhonda L	FRNT 67.00 DPTH 155.00	210,900	FD602 Carth/Wilna FD	210,900	TO	580.56
518 State St	EAST-1077267 NRTH-1451769		HD601 Carthage Cons Health	210,900	TO	21.22
Carthage, NY 13619	DEED BOOK 1425 PG-247		Installment Fee			82.20
	FULL MARKET VALUE	210,900				
TOTAL TAX ---						2,740.06**
	DATE #1	01/31/20	DATE #2	03/31/20	DATE #3	05/29/20
	AMT DUE	995.56	AMT DUE	913.35	AMT DUE	913.35

STATE OF NEW YORK
COUNTY - Jefferson
TOWN - Wilna
VILLAGE - Carthage
SWIS - 226001

2020 TOWN TAX ROLL
TAXABLE SECTION OF THE ROLL - 1
TAX MAP NUMBER SEQUENCE
UNIFORM PERCENT OF VALUE IS 100.00

PAGE 175
VALUATION DATE-JUL 01, 2018
TAXABLE STATUS DATE-MAR 01, 2019

TAX MAP PARCEL NUMBER	PROPERTY LOCATION & CLASS	ASSESSMENT	EXEMPTION CODE	COUNTY	TOWN	TAX AMOUNT
CURRENT OWNERS NAME	SCHOOL DISTRICT	LAND	TAX DESCRIPTION			
CURRENT OWNERS ADDRESS	PARCEL SIZE/GRID COORD	TOTAL	SPECIAL DISTRICTS			
***** 86.41-1-4 *****						
524 State St						BILL600691
86.41-1-4	330 Vacant comm		County Inside	9,300		68.72
Bezanilla Bruce M	Carthage 226001	9,300	Town Wide	9,300		25.57
Bezanilla Rhonda L	FRNT 66.00 DPTH 106.00	9,300	FD602 Carth/Wilna FD	9,300	TO	25.60
518 State St	EAST-1077284 NRTH-1451840		HD601 Carthage Cons Health	9,300	TO	.94
Carthage, NY 13619	DEED BOOK 1425 PG-242		Installment Fee			3.62
	FULL MARKET VALUE	9,300				
TOTAL TAX ---						120.83**
	DATE #1	01/31/20	DATE #2	03/31/20	DATE #3	05/29/20
	AMT DUE	43.91	AMT DUE	40.27	AMT DUE	40.27
***** 86.41-1-5 *****						
112 S James St						BILL600692
86.41-1-5	210 1 Family Res		County Inside	122,900		908.09
Gukeisen Thomas B	Carthage 226001	10,500	Town Wide	122,900		337.97
Gukeisen Kate E	Kamide F & L Lf-Us	122,900	FD602 Carth/Wilna FD	122,900	TO	338.32
112 S James St	FRNT 60.00 DPTH 66.00		HD601 Carthage Cons Health	122,900	TO	12.37
Carthage, NY 13619	BANK 550		Installment Fee			47.90
	EAST-1077348 NRTH-1451788					
	DEED BOOK 2012 PG-8669					
	FULL MARKET VALUE	122,900				
TOTAL TAX ---						1,596.75**
	DATE #1	01/31/20	DATE #2	03/31/20	DATE #3	05/29/20
	AMT DUE	580.15	AMT DUE	532.25	AMT DUE	532.25
***** 86.41-1-6 *****						
116 S James St						BILL600693
86.41-1-6	210 1 Family Res		County Inside	166,500		1,230.25
Gamble James E	Carthage 226001	14,600	Town Wide	166,500		457.87
Gamble Elizabeth M	FRNT 55.00 DPTH 132.00	166,500	FD602 Carth/Wilna FD	166,500	TO	458.34
116 S James St	BANK 810		HD601 Carthage Cons Health	166,500	TO	16.75
Carthage, NY 13619	EAST-1077374 NRTH-1451726		Installment Fee			64.90
	DEED BOOK 2007 PG-17211					
	FULL MARKET VALUE	166,500				
TOTAL TAX ---						2,163.21**
	DATE #1	01/31/20	DATE #2	03/31/20	DATE #3	05/29/20
	AMT DUE	785.97	AMT DUE	721.07	AMT DUE	721.07
***** 86.41-1-7 *****						
120 S James St						BILL600694
86.41-1-7	210 1 Family Res		County Inside	108,900		804.65
Leone Joseph E	Carthage 226001	10,500	Town Wide	108,900		299.47
120 S James St	FRNT 44.00 DPTH 91.00	108,900	FD602 Carth/Wilna FD	108,900	TO	299.78
Carthage, NY 13619	BANK 550		HD601 Carthage Cons Health	108,900	TO	10.96
	EAST-1077424 NRTH-1451709		Installment Fee			42.45
	DEED BOOK 2005 PG-16969					
	FULL MARKET VALUE	108,900				
TOTAL TAX ---						1,414.86**
	DATE #1	01/31/20	DATE #2	03/31/20	DATE #3	05/29/20
	AMT DUE	514.07	AMT DUE	471.62	AMT DUE	471.62

STATE OF NEW YORK
 COUNTY - Jefferson
 TOWN - Wilna
 VILLAGE - Carthage
 SWIS - 226001

2020 TOWN TAX ROLL
 TAXABLE SECTION OF THE ROLL - 1
 TAX MAP NUMBER SEQUENCE
 UNIFORM PERCENT OF VALUE IS 100.00

PAGE 176
 VALUATION DATE-JUL 01, 2018
 TAXABLE STATUS DATE-MAR 01, 2019

TAX MAP PARCEL NUMBER	PROPERTY LOCATION & CLASS	ASSESSMENT	EXEMPTION CODE	COUNTY	TOWN	TAX AMOUNT
CURRENT OWNERS NAME	SCHOOL DISTRICT	LAND	TAX DESCRIPTION			
CURRENT OWNERS ADDRESS	PARCEL SIZE/GRID COORD	TOTAL	SPECIAL DISTRICTS			
86.41-1-8	126 S James St			86.41-1-8		BILL600695
Ross Jeffrey	220 2 Family Res		County Inside			879.27
Ross Denise	Carthage 226001	12,800	Town Wide			327.25
876 Scarsdale Rd	FRNT 65.00 DPTH 91.00	119,000	FD602 Carth/Wilna FD		TO	327.58
Scarsdale, NY 10583	BANK 810		HD601 Carthage Cons Health		TO	11.97
	EAST-1077467 NRTH-1451675		Installment Fee			46.38
	DEED BOOK 1838 PG-267					
	FULL MARKET VALUE	119,000				
TOTAL TAX ---						1,546.07**
	DATE #1	01/31/20	DATE #2	03/31/20	DATE #3	05/29/20
	AMT DUE	561.75	AMT DUE	515.35	AMT DUE	515.35
86.41-1-9.1	517 West St			86.41-1-9.1		BILL600696
Renzi Tina Marie	210 1 Family Res		VET WAR C 41122		0	
Franchini Marco	Carthage 226001	8,600	VET WAR T 41123		6,000	
517 West St	Franchini Marco J-LF Use	80,000	County Inside			502.44
Carthage, NY 13619	FRNT 40.00 DPTH 70.00		Town Wide			203.50
	EAST-1077425 NRTH-1451624		FD602 Carth/Wilna FD		TO	220.22
	DEED BOOK 2007 PG-18997		HD601 Carthage Cons Health		TO	8.05
	FULL MARKET VALUE	80,000	Installment Fee			28.03
TOTAL TAX ---						934.21**
	DATE #1	01/31/20	DATE #2	03/31/20	DATE #3	05/29/20
	AMT DUE	339.44	AMT DUE	311.40	AMT DUE	311.40
86.41-1-9.2	517 West St			86.41-1-9.2		BILL600697
Renzi Tina Marie	210 1 Family Res		County Inside			339.89
Franchini Marco	Carthage 226001	6,600	Town Wide			126.50
517 West St	Franchini Marco J-LF Use	46,000	FD602 Carth/Wilna FD		TO	126.63
Carthage, NY 13619	FRNT 40.00 DPTH 40.00		HD601 Carthage Cons Health		TO	4.63
	EAST-1077382 NRTH-1451659		Installment Fee			17.93
	DEED BOOK 2007 PG-18997					
	FULL MARKET VALUE	46,000				
TOTAL TAX ---						597.65**
	DATE #1	01/31/20	DATE #2	03/31/20	DATE #3	05/29/20
	AMT DUE	217.16	AMT DUE	199.21	AMT DUE	199.21
86.41-1-10	513 West St			86.41-1-10		BILL600698
Renzi Tina Marie	311 Res vac land		County Inside			59.11
Franchini Marco	Carthage 226001	8,000	Town Wide			22.00
517 West St	Franchini Marco J-LF Use	8,000	FD602 Carth/Wilna FD		TO	22.02
Carthage, NY 13619	FRNT 54.00 DPTH 141.00		HD601 Carthage Cons Health		TO	.80
	EAST-1077368 NRTH-1451610		Installment Fee			3.12
	DEED BOOK 2007 PG-18997					
	FULL MARKET VALUE	8,000				
TOTAL TAX ---						103.93**
	DATE #1	01/31/20	DATE #2	03/31/20	DATE #3	05/29/20
	AMT DUE	37.77	AMT DUE	34.64	AMT DUE	34.64

STATE OF NEW YORK
COUNTY - Jefferson
TOWN - Wilna
VILLAGE - Carthage
SWIS - 226001

2020 TOWN TAX ROLL
TAXABLE SECTION OF THE ROLL - 1
TAX MAP NUMBER SEQUENCE
UNIFORM PERCENT OF VALUE IS 100.00

PAGE 177
VALUATION DATE-JUL 01, 2018
TAXABLE STATUS DATE-MAR 01, 2019

TAX MAP PARCEL NUMBER	PROPERTY LOCATION & CLASS	ASSESSMENT	EXEMPTION CODE	COUNTY	TOWN	TAX AMOUNT
CURRENT OWNERS NAME	SCHOOL DISTRICT	LAND	TAX DESCRIPTION			
CURRENT OWNERS ADDRESS	PARCEL SIZE/GRID COORD	TOTAL	SPECIAL DISTRICTS			
***** 86.41-1-11 *****						
86.41-1-11	507 West St					BILL600699
Coltart Matthew A	210 1 Family Res		County Inside	104,000		768.44
Coltart Sunni R	Carthage 226001	16,600	Town Wide	104,000		286.00
507 West St	FRNT 72.00 DPTH 142.00	104,000	FD602 Carth/Wilna FD	104,000	TO	286.29
Carthage, NY 13619	EAST-1077332 NRTH-1451564		HD601 Carthage Cons Health	104,000	TO	10.46
	DEED BOOK 2018 PG-6788		Installment Fee			40.54
	FULL MARKET VALUE	104,000				
TOTAL TAX ---						1,351.19**
	DATE #1	01/31/20	DATE #2	03/31/20	DATE #3	05/29/20
	AMT DUE	490.95	AMT DUE	450.39	AMT DUE	450.39
***** 86.41-1-12 *****						
86.41-1-12	503 West St					BILL600700
Parker Apartments LLC	230 3 Family Res		County Inside	29,900		220.93
Parker Joseph L	Carthage 226001	13,600	Town Wide	29,900		82.22
PO Box 494	FRNT 66.00 DPTH 102.00	29,900	FD602 Carth/Wilna FD	29,900	TO	82.31
Carthage, NY 13619	BANK 810		HD601 Carthage Cons Health	29,900	TO	3.01
	EAST-1077309 NRTH-1451501		Installment Fee			11.65
	DEED BOOK 2009 PG-6199					
	FULL MARKET VALUE	29,900				
TOTAL TAX ---						388.47**
	DATE #1	01/31/20	DATE #2	03/31/20	DATE #3	05/29/20
	AMT DUE	141.14	AMT DUE	129.49	AMT DUE	129.49
***** 86.41-1-13 *****						
86.41-1-13	115 S School St					BILL600701
Hobart Kelli	210 1 Family Res		County Inside	77,000		568.94
Hobart Lloyd	Carthage 226001	6,500	Town Wide	77,000		211.75
115 S School St	FRNT 31.00 DPTH 58.00	77,000	Village Relevy			704.15
Carthage, NY 13619	EAST-1077252 NRTH-1451545		FD602 Carth/Wilna FD	77,000	TO	211.96
	DEED BOOK 2011 PG-17784		HD601 Carthage Cons Health	77,000	TO	7.75
	FULL MARKET VALUE	77,000	Installment Fee			51.14
TOTAL TAX ---						1,704.55**
	DATE #1	01/31/20	DATE #2	03/31/20	DATE #3	05/29/20
	AMT DUE	619.33	AMT DUE	568.18	AMT DUE	568.18
***** 86.41-1-14 *****						
86.41-1-14	428 State St					BILL600702
Lundy Enterprises Inc	484 1 use sm bld		County Inside	45,200		333.98
428 State St	Carthage 226001	19,100	Town Wide	45,200		124.30
Carthage, NY 13619	FRNT 66.00 DPTH 91.00	45,200	School Relevy			388.28
	EAST-1077040 NRTH-1451541		Village Relevy			388.61
	DEED BOOK 2003 PG-10594		FD602 Carth/Wilna FD	45,200	TO	124.43
	FULL MARKET VALUE	45,200	HD601 Carthage Cons Health	45,200	TO	4.55
			Installment Fee			40.92
TOTAL TAX ---						1,364.15**
	DATE #1	01/31/20	DATE #2	03/31/20	DATE #3	05/29/20
	AMT DUE	495.65	AMT DUE	454.71	AMT DUE	454.71

STATE OF NEW YORK
COUNTY - Jefferson
TOWN - Wilna
VILLAGE - Carthage
SWIS - 226001

2020 TOWN TAX ROLL
TAXABLE SECTION OF THE ROLL - 1
TAX MAP NUMBER SEQUENCE
UNIFORM PERCENT OF VALUE IS 100.00

PAGE 178
VALUATION DATE-JUL 01, 2018
TAXABLE STATUS DATE-MAR 01, 2019

TAX MAP PARCEL NUMBER	PROPERTY LOCATION & CLASS	ASSESSMENT	EXEMPTION CODE	COUNTY	TOWN	TAX AMOUNT
CURRENT OWNERS NAME	SCHOOL DISTRICT	LAND	TAX DESCRIPTION			
CURRENT OWNERS ADDRESS	PARCEL SIZE/GRID COORD	TOTAL	SPECIAL DISTRICTS			
***** 86.41-1-15 *****						
110 S School St						BILL600703
86.41-1-15	464 Office bldg.		County Inside	178,000		1,315.22
110 S School Realty Partnshp	Carthage 226001	13,600	Town Wide	178,000		489.50
110 S School St	FRNT 50.00 DPTH 66.00	178,000	FD602 Carth/Wilna FD	178,000	TO	490.00
Carthage, NY 13619	EAST-1077096 NRTH-1451498		HD601 Carthage Cons Health	178,000	TO	17.91
	DEED BOOK 2005 PG-2046		Installment Fee			69.38
	FULL MARKET VALUE	178,000				
TOTAL TAX ---						2,312.63**
	DATE #1	01/31/20	DATE #2	03/31/20	DATE #3	05/29/20
	AMT DUE	840.27	AMT DUE	770.87	AMT DUE	770.87
***** 86.41-1-16 *****						
114 S School St						BILL600704
86.41-1-16	438 Parking lot		County Inside	9,300		68.72
110 S School Realty Partnshp	Carthage 226001	7,500	Town Wide	9,300		25.57
110 S School St	114 School St	9,300	FD602 Carth/Wilna FD	9,300	TO	25.60
Carthage, NY 13619	FRNT 50.00 DPTH 66.00		HD601 Carthage Cons Health	9,300	TO	.94
	EAST-1077136 NRTH-1451467		Installment Fee			3.62
	DEED BOOK 2005 PG-2046					
	FULL MARKET VALUE	9,300				
TOTAL TAX ---						120.83**
	DATE #1	01/31/20	DATE #2	03/31/20	DATE #3	05/29/20
	AMT DUE	43.91	AMT DUE	40.27	AMT DUE	40.27
***** 86.41-1-18 *****						
423 West St						BILL600705
86.41-1-18	220 2 Family Res		VET WAR C 41122	12,000	0	
Bears E Shirley	Carthage 226001	20,600	VET WAR T 41123	0	6,000	
Cayey Linda	FRNT 107.00 DPTH 140.00	164,900	County Inside	152,900		1,129.76
423 West St	EAST-1077200 NRTH-1451393		Town Wide	158,900		436.97
Carthage, NY 13619	DEED BOOK 2005 PG-8144		FD602 Carth/Wilna FD	164,900	TO	453.93
	FULL MARKET VALUE	164,900	HD601 Carthage Cons Health	164,900	TO	16.59
			Installment Fee			61.12
TOTAL TAX ---						2,037.25**
	DATE #1	01/31/20	DATE #2	03/31/20	DATE #3	05/29/20
	AMT DUE	740.21	AMT DUE	679.08	AMT DUE	679.08
***** 86.41-1-20 *****						
409 West St						BILL600706
86.41-1-20	210 1 Family Res		VET COM CT 41131	20,000	10,000	
Siegel John	Carthage 226001	15,500	County Inside	164,000		1,211.77
Siegel Amber	FRNT 66.00 DPTH 131.00	184,000	Town Wide	174,000		478.50
409 West St	BANK 550		FD602 Carth/Wilna FD	184,000	TO	506.51
Carthage, NY 13609	EAST-1077090 NRTH-1451244		HD601 Carthage Cons Health	184,000	TO	18.51
	DEED BOOK 2013 PG-8372		Installment Fee			66.46
	FULL MARKET VALUE	184,000				
TOTAL TAX ---						2,215.29**
	DATE #1	01/31/20	DATE #2	03/31/20	DATE #3	05/29/20
	AMT DUE	804.89	AMT DUE	738.43	AMT DUE	738.43

STATE OF NEW YORK
COUNTY - Jefferson
TOWN - Wilna
VILLAGE - Carthage
SWIS - 226001

2 0 2 0 T O W N T A X R O L L
T A X A B L E SECTION OF THE ROLL - 1
TAX MAP NUMBER SEQUENCE
UNIFORM PERCENT OF VALUE IS 100.00

PAGE 179
VALUATION DATE-JUL 01, 2018
TAXABLE STATUS DATE-MAR 01, 2019

TAX MAP PARCEL NUMBER	PROPERTY LOCATION & CLASS	ASSESSMENT	EXEMPTION CODE	COUNTY	TOWN	TAX AMOUNT
CURRENT OWNERS NAME	SCHOOL DISTRICT	LAND	TAX DESCRIPTION			
CURRENT OWNERS ADDRESS	PARCEL SIZE/GRID COORD	TOTAL	SPECIAL DISTRICTS			
***** 86.41-1-23 *****						
111 S Mechanic St						BILL600707
86.41-1-23	465 Prof. bldg.		County Inside	159,300		1,177.05
Smile Right Now LLP	Carthage 226001	13,700	Town Wide	159,300		438.07
111 S Mechanic St	FRNT 51.00 DPTH 66.00	159,300	FD602 Carth/Wilna FD	159,300	TO	438.52
Carthage, NY 13619	EAST-1076718 NRTH-1450987		HD601 Carthage Cons Health	159,300	TO	16.03
	DEED BOOK 2012 PG-6781		Installment Fee			62.09
	FULL MARKET VALUE	159,300				
TOTAL TAX ---						2,069.67**
	DATE #1	01/31/20	DATE #2	03/31/20	DATE #3	05/29/20
	AMT DUE	751.98	AMT DUE	689.89	AMT DUE	689.89
***** 86.41-1-24 *****						
302 State St						BILL600708
86.41-1-24	461 Bank		County Inside	380,000		2,807.77
First Niagara Bank Ntl Assoc	Carthage 226001	21,200	Town Wide	380,000		1,045.00
PO Box 428	FRNT 66.00 DPTH 111.00	380,000	FD602 Carth/Wilna FD	380,000	TO	1,046.06
Buffalo, NY 14231	BANK 810		HD601 Carthage Cons Health	380,000	TO	38.23
	EAST-1076655 NRTH-1451038		Installment Fee			148.11
	DEED BOOK 2012 PG-7589					
	FULL MARKET VALUE	380,000				
TOTAL TAX ---						4,937.06**
	DATE #1	01/31/20	DATE #2	03/31/20	DATE #3	05/29/20
	AMT DUE	1,793.81	AMT DUE	1,645.68	AMT DUE	1,645.68
***** 86.41-1-25 *****						
308 State St						BILL600709
86.41-1-25	438 Parking lot		County Inside	42,800		316.24
First Niagara Bank Ntl Assoc	Carthage 226001	24,000	Town Wide	42,800		117.70
PO Box 428	FRNT 102.00 DPTH 165.00	42,800	FD602 Carth/Wilna FD	42,800	TO	117.82
Buffalo, NY 14231	BANK 810		HD601 Carthage Cons Health	42,800	TO	4.31
	EAST-1076727 NRTH-1451087		Installment Fee			16.68
	DEED BOOK 2012 PG-7589					
	FULL MARKET VALUE	42,800				
TOTAL TAX ---						556.07**
	DATE #1	01/31/20	DATE #2	03/31/20	DATE #3	05/29/20
	AMT DUE	202.05	AMT DUE	185.35	AMT DUE	185.35
***** 86.41-1-26 *****						
318-320 State St						BILL600710
86.41-1-26	484 1 use sm bld		County Inside	86,400		638.40
Drunk Monkey Enterprises Inc	Carthage 226001	25,100	Town Wide	86,400		237.60
c/o DM Enterprises	FRNT 66.00 DPTH 165.00	86,400	School Relevy			742.18
35199 N Lake Rd	EAST-1076779 NRTH-1451151		Village Relevy			742.83
Carthage, NY 13619	DEED BOOK 2008 PG-7137		FD602 Carth/Wilna FD	86,400	TO	237.84
	FULL MARKET VALUE	86,400	HD601 Carthage Cons Health	86,400	TO	8.69
			Installment Fee			78.23
TOTAL TAX ---						2,607.54**
	DATE #1	01/31/20	DATE #2	03/31/20	DATE #3	05/29/20
	AMT DUE	947.41	AMT DUE	869.18	AMT DUE	869.18

STATE OF NEW YORK
 COUNTY - Jefferson
 TOWN - Wilna
 VILLAGE - Carthage
 SWIS - 226001

2020 TOWN TAX ROLL
 TAXABLE SECTION OF THE ROLL - 1
 TAX MAP NUMBER SEQUENCE
 UNIFORM PERCENT OF VALUE IS 100.00

PAGE 180
 VALUATION DATE-JUL 01, 2018
 TAXABLE STATUS DATE-MAR 01, 2019

TAX MAP PARCEL NUMBER	PROPERTY LOCATION & CLASS	ASSESSMENT	EXEMPTION CODE	COUNTY	TOWN	TAX AMOUNT
CURRENT OWNERS NAME	SCHOOL DISTRICT	LAND	TAX DESCRIPTION			
CURRENT OWNERS ADDRESS	PARCEL SIZE/GRID COORD	TOTAL	SPECIAL DISTRICTS			
86.41-1-26.-701	322 State St 482 Det row bldg		County Inside	86.41-1-26.-701		BILL600711 1,400.19
Drunk Monkey Enterprises Inc	Carthage 226001	0	Town Wide			521.12
c/o DM Enterprises	Building	189,500	School Relevy			1,627.83
35199 N Lake Rd	DEED BOOK 2008 PG-7137		Village Relevy			1,629.25
Carthage, NY 13619	FULL MARKET VALUE	189,500	FD602 Carth/Wilna FD			521.65
			HD601 Carthage Cons Health			19.07
			Installment Fee			171.57
			TOTAL TAX ---			5,719.11**
			DATE #1 01/31/20	DATE #2 03/31/20	DATE #3 05/29/20	
			AMT DUE 2,077.94	AMT DUE 1,906.37	AMT DUE 1,906.37	
***** 86.41-1-27 *****						
86.41-1-27	410 State St 483 Converted Re		County Inside			BILL600712 1,563.48
Pominville Properties LLC	Carthage 226001	29,000	Town Wide			581.90
6162 Glendale Rd	FRNT 77.00 DPTH 198.00	211,600	FD602 Carth/Wilna FD			582.49
Glenfield, NY 13343	EAST-1076961 NRTH-1451351		HD601 Carthage Cons Health			21.29
	DEED BOOK 2016 PG-72		Installment Fee			82.47
	FULL MARKET VALUE	211,600				
			TOTAL TAX ---			2,749.16**
			DATE #1 01/31/20	DATE #2 03/31/20	DATE #3 05/29/20	
			AMT DUE 998.87	AMT DUE 916.38	AMT DUE 916.38	
***** 86.41-1-29 *****						
86.41-1-29	401 State St 484 1 use sm bld		County Inside			BILL600713 8,792.74
Vision Development Inc	Carthage 226001	40,200	Town Wide			3,272.49
7911 Brewerton Rd	ACRES 1.15	1190,000	FD602 Carth/Wilna FD			3,275.82
Cicero, NY 13039	EAST-1076730 NRTH-1451521		HD601 Carthage Cons Health			119.73
	DEED BOOK 2015 PG-15897		Installment Fee			463.82
	FULL MARKET VALUE	1190,000				
			TOTAL TAX ---			15,460.78**
			DATE #1 01/31/20	DATE #2 03/31/20	DATE #3 05/29/20	
			AMT DUE 5,617.42	AMT DUE 5,153.59	AMT DUE 5,153.59	
***** 86.41-1-34 *****						
86.41-1-34	427 State St 210 1 Family Res		County Inside			BILL600714 1,359.55
Khan Kalsoom	Carthage 226001	11,300	Town Wide			506.00
427 State St	FRNT 48.00 DPTH 132.00	184,000	FD602 Carth/Wilna FD			506.51
Carthage, NY 13619	EAST-1076905 NRTH-1451652		HD601 Carthage Cons Health			18.51
	DEED BOOK 2007 PG-3549		Installment Fee			71.72
	FULL MARKET VALUE	184,000				
			TOTAL TAX ---			2,390.57**
			DATE #1 01/31/20	DATE #2 03/31/20	DATE #3 05/29/20	
			AMT DUE 868.59	AMT DUE 796.85	AMT DUE 796.85	

STATE OF NEW YORK
 COUNTY - Jefferson
 TOWN - Wilna
 VILLAGE - Carthage
 SWIS - 226001

2 0 2 0 T O W N T A X R O L L
 T A X A B L E SECTION OF THE ROLL - 1
 TAX MAP NUMBER SEQUENCE
 UNIFORM PERCENT OF VALUE IS 100.00

PAGE 181
 VALUATION DATE-JUL 01, 2018
 TAXABLE STATUS DATE-MAR 01, 2019

TAX MAP PARCEL NUMBER	PROPERTY LOCATION & CLASS	ASSESSMENT	EXEMPTION CODE	COUNTY	TOWN	TAX AMOUNT
CURRENT OWNERS NAME	SCHOOL DISTRICT	LAND	TAX DESCRIPTION			
CURRENT OWNERS ADDRESS	PARCEL SIZE/GRID COORD	TOTAL	SPECIAL DISTRICTS			
***** 86.41-1-35 *****						
113 N School St				86.41-1-35		BILL600715
86.41-1-35	210 1 Family Res		County Inside			975.33
Lackey John P	Carthage 226001	10,400	Town Wide			363.00
Lackey Joyce	FRNT 36.00 DPTH 125.00	132,000	FD602 Carth/Wilna FD		TO	363.37
113 N School St	EAST-1076810 NRTH-1451667		HD601 Carthage Cons Health		TO	13.28
Carthage, NY 13619	DEED BOOK 920 PG-00091		Installment Fee			51.45
	FULL MARKET VALUE	132,000				
TOTAL TAX ---						1,714.98**
	DATE #1	01/31/20	DATE #2	03/31/20	DATE #3	05/29/20
	AMT DUE	623.11	AMT DUE	571.66	AMT DUE	571.66
***** 86.41-1-36 *****						
117 N School St						
86.41-1-36	411 Apartment		County Inside			990.11
NS Estates LLC	Carthage 226001	14,500	Town Wide			368.50
c/o Tyler Reese	FRNT 66.00 DPTH 125.00	134,000	FD602 Carth/Wilna FD		TO	368.87
10438 NYS Rte 26	EAST-1076766 NRTH-1451702		HD601 Carthage Cons Health		TO	13.48
Carthage, NY 13619	DEED BOOK 2018 PG-12352		Installment Fee			52.23
	FULL MARKET VALUE	134,000				
TOTAL TAX ---						1,740.96**
	DATE #1	01/31/20	DATE #2	03/31/20	DATE #3	05/29/20
	AMT DUE	632.55	AMT DUE	580.32	AMT DUE	580.32
***** 86.41-1-37 *****						
123 N School St						
86.41-1-37	411 Apartment		County Inside			940.60
NS Estates LLC	Carthage 226001	23,800	Town Wide			350.07
c/o Tyler Reese	FRNT 66.00 DPTH 169.00	127,300	FD602 Carth/Wilna FD		TO	350.43
10438 NYS Rte 26	EAST-1076698 NRTH-1451727		HD601 Carthage Cons Health		TO	12.81
Carthage, NY 13619	DEED BOOK 2018 PG-12352		Installment Fee			49.62
	FULL MARKET VALUE	127,300				
TOTAL TAX ---						1,653.91**
	DATE #1	01/31/20	DATE #2	03/31/20	DATE #3	05/29/20
	AMT DUE	600.93	AMT DUE	551.30	AMT DUE	551.30
***** 86.41-1-38 *****						
127 N School St						
86.41-1-38	230 3 Family Res		County Inside			938.39
Carey Paul	Carthage 226001	11,100	Town Wide			349.25
21547 Cole Rd	FRNT 51.00 DPTH 99.00	127,000	FD602 Carth/Wilna FD		TO	349.60
Carthage, NY 13619	EAST-1076663 NRTH-1451789		HD601 Carthage Cons Health		TO	12.78
	DEED BOOK 2017 PG-12608		Installment Fee			49.50
	FULL MARKET VALUE	127,000				
TOTAL TAX ---						1,650.02**
	DATE #1	01/31/20	DATE #2	03/31/20	DATE #3	05/29/20
	AMT DUE	599.52	AMT DUE	550.00	AMT DUE	550.00

STATE OF NEW YORK
 COUNTY - Jefferson
 TOWN - Wilna
 VILLAGE - Carthage
 SWIS - 226001

2 0 2 0 T O W N T A X R O L L
 T A X A B L E SECTION OF THE ROLL - 1
 TAX MAP NUMBER SEQUENCE
 UNIFORM PERCENT OF VALUE IS 100.00

PAGE 182
 VALUATION DATE-JUL 01, 2018
 TAXABLE STATUS DATE-MAR 01, 2019

TAX MAP PARCEL NUMBER	PROPERTY LOCATION & CLASS	ASSESSMENT	EXEMPTION CODE	COUNTY	TOWN	TAX AMOUNT
CURRENT OWNERS NAME	SCHOOL DISTRICT	LAND	TAX DESCRIPTION			
CURRENT OWNERS ADDRESS	PARCEL SIZE/GRID COORD	TOTAL	SPECIAL DISTRICTS			
86.41-1-39	416 Budd St			86.41-1-39		BILL600719
Borisevic Erin K	210 1 Family Res		County Inside			879.27
416 Budd St	Carthage 226001	10,700	Town Wide			327.25
Carthage, NY 13619	FRNT 66.00 DPTH 74.00	119,000	FD602 Carth/Wilna FD			327.58
	BANK 822		HD601 Carthage Cons Health			11.97
	EAST-1076614 NRTH-1451723		Installment Fee			46.38
	DEED BOOK 2016 PG-16843					
	FULL MARKET VALUE	119,000				
			TOTAL TAX ---			1,546.07**
	DATE #1	01/31/20	DATE #2	03/31/20	DATE #3	05/29/20
	AMT DUE	561.75	AMT DUE	515.35	AMT DUE	515.35
86.41-1-41	128 Church St			86.41-1-41		BILL600720
Hunt Peter M	220 2 Family Res		County Inside			461.80
Hunt Lester N	Carthage 226001	8,100	Town Wide			171.87
3949 Toronto Rd	FRNT 48.00 DPTH 82.00	62,500	School Relevy			536.89
Cameron Park, CA 95660	EAST-1076506 NRTH-1451611		Village Relevy			576.05
	DEED BOOK 2004 PG-20213		FD602 Carth/Wilna FD			172.05
	FULL MARKET VALUE	62,500	HD601 Carthage Cons Health			6.29
			Installment Fee			57.75
			TOTAL TAX ---			1,924.95**
	DATE #1	01/31/20	DATE #2	03/31/20	DATE #3	05/29/20
	AMT DUE	699.40	AMT DUE	641.65	AMT DUE	641.65
86.41-1-42	124 Church St			86.41-1-42		BILL600721
Carthage Free Library	210 1 Family Res		County Inside			72.41
412 Budd St	Carthage 226001	9,800	Town Wide			26.95
Carthage, NY 13619	FRNT 45.00 DPTH 83.00	9,800	FD602 Carth/Wilna FD			26.98
	EAST-1076544 NRTH-1451582		HD601 Carthage Cons Health			.99
	DEED BOOK 2017 PG-2468		Installment Fee			3.82
	FULL MARKET VALUE	9,800				
			TOTAL TAX ---			127.33**
	DATE #1	01/31/20	DATE #2	03/31/20	DATE #3	05/29/20
	AMT DUE	46.27	AMT DUE	42.44	AMT DUE	42.44
86.41-1-44	107 Church St			86.41-1-44		BILL600722
Martle Dawn L	482 Det row bldg		County Inside			503.92
107 Church St	Carthage 226001	6,600	Town Wide			187.55
Carthage, NY 13619	Tom's Diner	68,200	School Relevy			585.85
	FRNT 26.00 DPTH 36.00		FD602 Carth/Wilna FD			187.74
	EAST-1076648 NRTH-1451366		HD601 Carthage Cons Health			6.86
	DEED BOOK 2010 PG-18468		Installment Fee			44.16
	FULL MARKET VALUE	68,200				
			TOTAL TAX ---			1,471.92**
	DATE #1	01/31/20	DATE #2	03/31/20	DATE #3	05/29/20
	AMT DUE	534.80	AMT DUE	490.64	AMT DUE	490.64

STATE OF NEW YORK
COUNTY - Jefferson
TOWN - Wilna
VILLAGE - Carthage
SWIS - 226001

2 0 2 0 T O W N T A X R O L L
T A X A B L E SECTION OF THE ROLL - 1
TAX MAP NUMBER SEQUENCE
UNIFORM PERCENT OF VALUE IS 100.00

PAGE 183
VALUATION DATE-JUL 01, 2018
TAXABLE STATUS DATE-MAR 01, 2019

TAX MAP PARCEL NUMBER	PROPERTY LOCATION & CLASS	ASSESSMENT	EXEMPTION CODE	COUNTY	TOWN	TAX AMOUNT
CURRENT OWNERS NAME	SCHOOL DISTRICT	LAND	TAX DESCRIPTION			
CURRENT OWNERS ADDRESS	PARCEL SIZE/GRID COORD	TOTAL	SPECIAL DISTRICTS			
***** 86.41-1-47 *****						
123 Church St						BILL600723
86.41-1-47	210 1 Family Res		County Inside	30,000		221.67
Carthage Federal Savings	Carthage 226001	30,000	Town Wide	30,000		82.50
& Loan Association	FRNT 79.00 DPTH 190.00	30,000	FD602 Carth/Wilna FD	30,000	TO	82.58
313 State St	BANK 100		HD601 Carthage Cons Health	30,000	TO	3.02
Carthage, NY 13619	EAST-1076445 NRTH-1451422		Installment Fee			11.69
	DEED BOOK 2015 PG-2990					
	FULL MARKET VALUE	30,000				
			TOTAL TAX ---			389.77**
	DATE #1	01/31/20	DATE #2	03/31/20	DATE #3	05/29/20
	AMT DUE	141.62	AMT DUE	129.92	AMT DUE	129.92
***** 86.41-1-48 *****						
129 Church St						BILL600724
86.41-1-48	210 1 Family Res		County Inside	89,900		664.26
Hadley Sheila L	Carthage 226001	14,900	Town Wide	89,900		247.22
129 Church St	LU Myrtle A Hadley	89,900	FD602 Carth/Wilna FD	89,900	TO	247.48
Carthage, NY 13619	FRNT 75.00 DPTH 123.00		HD601 Carthage Cons Health	89,900	TO	9.05
	BANK 810		Installment Fee			35.04
	EAST-1076401 NRTH-1451498					
	DEED BOOK 2016 PG-13836					
	FULL MARKET VALUE	89,900				
			TOTAL TAX ---			1,168.01**
	DATE #1	01/31/20	DATE #2	03/31/20	DATE #3	05/29/20
	AMT DUE	424.39	AMT DUE	389.33	AMT DUE	389.33
***** 86.41-1-49 *****						
133/135 Church St						BILL600725
86.41-1-49	220 2 Family Res		County Inside	99,900		738.15
Sturgis Matthew S	Carthage 226001	11,600	Town Wide	99,900		274.72
133 Church St	FRNT 59.00 DPTH 112.00	99,900	FD602 Carth/Wilna FD	99,900	TO	275.00
Carthage, NY 13619	BANK 810		HD601 Carthage Cons Health	99,900	TO	10.05
	EAST-1076344 NRTH-1451546		Installment Fee			38.94
	DEED BOOK 2014 PG-10423					
	FULL MARKET VALUE	99,900				
			TOTAL TAX ---			1,297.92**
	DATE #1	01/31/20	DATE #2	03/31/20	DATE #3	05/29/20
	AMT DUE	471.58	AMT DUE	432.64	AMT DUE	432.64

STATE OF NEW YORK
 COUNTY - Jefferson
 TOWN - Wilna
 VILLAGE - Carthage
 SWIS - 226001

2 0 2 0 T O W N T A X R O L L
 T A X A B L E SECTION OF THE ROLL - 1
 TAX MAP NUMBER SEQUENCE
 UNIFORM PERCENT OF VALUE IS 100.00

PAGE 184
 VALUATION DATE-JUL 01, 2018
 TAXABLE STATUS DATE-MAR 01, 2019

TAX MAP PARCEL NUMBER	PROPERTY LOCATION & CLASS	ASSESSMENT	EXEMPTION CODE	COUNTY	TOWN	TAX AMOUNT
CURRENT OWNERS NAME	SCHOOL DISTRICT	LAND	TAX DESCRIPTION	TAXABLE VALUE		
CURRENT OWNERS ADDRESS	PARCEL SIZE/GRID COORD	TOTAL	SPECIAL DISTRICTS			
***** 86.41-1-50 *****						
141 Church St		35 PCT OF VALUE USED FOR EXEMPTION PURPOSES		86.41-1-50		BILL600726
86.41-1-50	411 Apartment		VET COM CT 41131	11,025	10,000	
Shaw Randy C	Carthage 226001	19,300	VET DIS CT 41141	8,820	8,820	
ODonnell Dennis	FRNT 69.00 DPTH 100.00	126,000	County Inside	106,155		784.36
PO Box 486	EAST-1076292 NRTH-1451596		Town Wide	107,180		294.74
Adams Center, NY 13606	DEED BOOK 2018 PG-16594		FD602 Carth/Wilna FD	126,000	TO	346.85
	FULL MARKET VALUE	126,000	HD601 Carthage Cons Health	126,000	TO	12.68
			Installment Fee			43.16
			TOTAL TAX ---			1,438.63**
			DATE #1 01/31/20 DATE #2 03/31/20 DATE #3 05/29/20			
			AMT DUE 522.71 AMT DUE 479.54 AMT DUE 479.54			
***** 86.41-1-51 *****						
318 Furnace St						BILL600727
86.41-1-51	210 1 Family Res		County Inside	59,900		442.59
Moser Travis R	Carthage 226001	10,300	Town Wide	59,900		164.72
Moser Alayne J	FRNT 51.00 DPTH 110.00	59,900	FD602 Carth/Wilna FD	59,900	TO	164.89
PO Box 295	EAST-1076226 NRTH-1451557		HD601 Carthage Cons Health	59,900	TO	6.03
Croghan, NY 13327	DEED BOOK 2018 PG-17231		Installment Fee			23.35
	FULL MARKET VALUE	59,900				
			TOTAL TAX ---			778.23**
			DATE #1 01/31/20 DATE #2 03/31/20 DATE #3 05/29/20			
			AMT DUE 282.76 AMT DUE 259.41 AMT DUE 259.41			
***** 86.41-1-52 *****						
310 Furnace St						BILL600728
86.41-1-52	210 1 Family Res		VET COM CT 41131	20,000	10,000	
Coughlin Gerald	Carthage 226001	12,600	County Inside	100,500		742.58
Coughlin Susan	FRNT 116.00 DPTH 70.00	120,500	Town Wide	110,500		303.87
310 Furnace St	EAST-1076125 NRTH-1451533		FD602 Carth/Wilna FD	120,500	TO	331.71
Carthage, NY 13619	FULL MARKET VALUE	120,500	HD601 Carthage Cons Health	120,500	TO	12.12
			Installment Fee			41.71
			TOTAL TAX ---			1,390.28**
			DATE #1 01/31/20 DATE #2 03/31/20 DATE #3 05/29/20			
			AMT DUE 505.15 AMT DUE 463.42 AMT DUE 463.42			
***** 86.41-1-53 *****						
148 N Mechanic St						BILL600729
86.41-1-53	220 2 Family Res		County Inside	89,000		657.61
Pignone Kyle	Carthage 226001	11,400	Town Wide	89,000		244.75
21928 Admirals Walk	FRNT 124.00 DPTH 52.00	89,000	FD602 Carth/Wilna FD	89,000	TO	245.00
Watertown, NY 13601	BANK 100		HD601 Carthage Cons Health	89,000	TO	8.95
	EAST-1076062 NRTH-1451489		Installment Fee			34.69
	DEED BOOK 2010 PG-16424					
	FULL MARKET VALUE	89,000				
			TOTAL TAX ---			1,156.31**
			DATE #1 01/31/20 DATE #2 03/31/20 DATE #3 05/29/20			
			AMT DUE 420.14 AMT DUE 385.43 AMT DUE 385.43			

STATE OF NEW YORK
 COUNTY - Jefferson
 TOWN - Wilna
 VILLAGE - Carthage
 SWIS - 226001

2 0 2 0 T O W N T A X R O L L
 T A X A B L E SECTION OF THE ROLL - 1
 TAX MAP NUMBER SEQUENCE
 UNIFORM PERCENT OF VALUE IS 100.00

PAGE 185
 VALUATION DATE-JUL 01, 2018
 TAXABLE STATUS DATE-MAR 01, 2019

TAX MAP PARCEL NUMBER	PROPERTY LOCATION & CLASS	ASSESSMENT	EXEMPTION CODE	COUNTY	TOWN	TAX AMOUNT
CURRENT OWNERS NAME	SCHOOL DISTRICT	LAND	TAX DESCRIPTION	TAXABLE VALUE		
CURRENT OWNERS ADDRESS	PARCEL SIZE/GRID COORD	TOTAL	SPECIAL DISTRICTS			
***** 86.41-1-54.1 *****						
86.41-1-54.1	138 N Mechanic St					BILL600730
Deep Pockets LLC	485 >luse sm bld		County Inside	49,900		368.70
845 West End Ave	Carthage 226001	29,300	Town Wide	49,900		137.22
Carthage, NY 13619	FRNT 91.00 DPTH 188.00	49,900	School Relevy			428.65
	EAST-1076253 NRTH-1451427		Village Relevy			429.02
	DEED BOOK 1844 PG-59		FD602 Carth/Wilna FD	49,900	TO	137.36
	FULL MARKET VALUE	49,900	HD601 Carthage Cons Health	49,900	TO	5.02
			Installment Fee			45.18
			TOTAL TAX ---			1,505.97**
			DATE #1 01/31/20	DATE #2 03/31/20	DATE #3 05/29/20	
			AMT DUE 547.17	AMT DUE 501.99	AMT DUE 501.99	
***** 86.41-1-54.2 *****						
86.41-1-54.2	142 N Mechanic St					BILL600731
LaGasse Leanne	220 2 Family Res		County Inside	139,900		1,033.70
LaGasse Aaron	Carthage 226001	13,700	Town Wide	139,900		384.72
142 N Mechanic St	FRNT 87.00 DPTH 150.00	139,900	School Relevy			959.47
Carthage, NY 13619	EAST-1076170 NRTH-1451466		Village Relevy			1,281.04
	DEED BOOK 2006 PG-19941		FD602 Carth/Wilna FD	139,900	TO	385.12
	FULL MARKET VALUE	139,900	HD601 Carthage Cons Health	139,900	TO	14.08
			Installment Fee			121.74
			TOTAL TAX ---			4,058.13**
			DATE #1 01/31/20	DATE #2 03/31/20	DATE #3 05/29/20	
			AMT DUE 1,474.45	AMT DUE 1,352.71	AMT DUE 1,352.71	
***** 86.41-1-55 *****						
86.41-1-55	128 N Mechanic St					BILL600732
Carthage Federal Savings	330 Vacant comm		County Inside	12,000		88.67
& Loan Association	Carthage 226001	12,000	Town Wide	12,000		33.00
313 State St	FRNT 66.00 DPTH 184.00	12,000	FD602 Carth/Wilna FD	12,000	TO	33.03
Carthage, NY 13619	BANK 100		HD601 Carthage Cons Health	12,000	TO	1.21
	EAST-1076312 NRTH-1451374		Installment Fee			4.68
	DEED BOOK 2016 PG-10550					
	FULL MARKET VALUE	12,000				
			TOTAL TAX ---			155.91**
			DATE #1 01/31/20	DATE #2 03/31/20	DATE #3 05/29/20	
			AMT DUE 56.65	AMT DUE 51.97	AMT DUE 51.97	
***** 86.41-1-56 *****						
86.41-1-56	124 N Mechanic St					BILL600733
Sauer Scott C	411 Apartment		County Inside	133,600		987.15
7024 Beech Hill Rd	Carthage 226001	19,500	Town Wide	133,600		367.40
Lowville, NY 13367	FRNT 60.00 DPTH 115.00	133,600	FD602 Carth/Wilna FD	133,600	TO	367.77
	EAST-1076339 NRTH-1451310		HD601 Carthage Cons Health	133,600	TO	13.44
	DEED BOOK 2004 PG-410		Installment Fee			52.07
	FULL MARKET VALUE	133,600				
			TOTAL TAX ---			1,735.76**
			DATE #1 01/31/20	DATE #2 03/31/20	DATE #3 05/29/20	
			AMT DUE 630.67	AMT DUE 578.58	AMT DUE 578.58	

STATE OF NEW YORK
 COUNTY - Jefferson
 TOWN - Wilna
 VILLAGE - Carthage
 SWIS - 226001

2020 TOWN TAX ROLL
 TAXABLE SECTION OF THE ROLL - 1
 TAX MAP NUMBER SEQUENCE
 UNIFORM PERCENT OF VALUE IS 100.00

PAGE 186
 VALUATION DATE-JUL 01, 2018
 TAXABLE STATUS DATE-MAR 01, 2019

TAX MAP PARCEL NUMBER	PROPERTY LOCATION & CLASS	ASSESSMENT	EXEMPTION CODE	COUNTY	TOWN	TAX AMOUNT
CURRENT OWNERS NAME	SCHOOL DISTRICT	LAND	TAX DESCRIPTION			
CURRENT OWNERS ADDRESS	PARCEL SIZE/GRID COORD	TOTAL	SPECIAL DISTRICTS			
86.41-1-59	106-108 N Mechanic St 481 Att row bldg		County Inside	86.41-1-59		BILL600734
Pierce Jeanette C	Carthage 226001	13,500	Town Wide			1,084.68
36665 NYS Rte 3	FRNT 50.00 DPTH 66.00	146,800	FD602 Carth/Wilna FD			403.70
Carthage, NY 13619	EAST-1076480 NRTH-1451165		HD601 Carthage Cons Health			404.11
	DEED BOOK 2016 PG-13977		Installment Fee			14.77
	FULL MARKET VALUE	146,800				57.22
TOTAL TAX ---						1,907.26**
	DATE #1	01/31/20	DATE #2	03/31/20	DATE #3	05/29/20
	AMT DUE	692.98	AMT DUE	635.75	AMT DUE	635.75
86.41-1-61	301-305 State St 481 Att row bldg		County Inside	86.41-1-61		BILL600735
North Country Apartments LLC	Carthage 226001	30,000	Town Wide			4,521.24
215 Washington St Ste 001	FRNT 59.00 DPTH 66.00	611,900	FD602 Carth/Wilna FD			1,682.72
Watertown, NY 13601	EAST-1076522 NRTH-1451124		HD601 Carthage Cons Health			1,684.43
	DEED BOOK 2018 PG-7198		Installment Fee			61.57
	FULL MARKET VALUE	611,900				238.50
TOTAL TAX ---						7,949.96**
	DATE #1	01/31/20	DATE #2	03/31/20	DATE #3	05/29/20
	AMT DUE	2,888.50	AMT DUE	2,649.98	AMT DUE	2,649.98
86.41-1-62	307 State St 481 Att row bldg		County Inside	86.41-1-62		BILL600736
407 Sherman St Partnership The	Carthage 226001	11,400	Town Wide			829.03
Attn: CONBOY, MCKAY, BACHMAN, K	FRNT 22.00 DPTH 165.00	112,200	FD602 Carth/Wilna FD			308.55
407 Sherman St	EAST-1076520 NRTH-1451179		HD601 Carthage Cons Health			308.86
Watertown, NY 13601	DEED BOOK 928 PG-00788		Installment Fee			11.29
	FULL MARKET VALUE	112,200				43.73
TOTAL TAX ---						1,457.73**
	DATE #1	01/31/20	DATE #2	03/31/20	DATE #3	05/29/20
	AMT DUE	529.64	AMT DUE	485.91	AMT DUE	485.91
86.41-1-64	313 State St 461 Bank		County Inside	86.41-1-64		BILL600737
Federal Sav & Loan of Carthage	Carthage 226001	38,000	Town Wide			11,822.18
313 State St	ACRES 1.00 BANK 100	1600,000	FD602 Carth/Wilna FD			4,399.99
Carthage, NY 13619	EAST-1076546 NRTH-1451307		HD601 Carthage Cons Health			4,404.46
	FULL MARKET VALUE	1600,000	Installment Fee			160.98
TOTAL TAX ---						20,787.61**
	DATE #1	01/31/20	DATE #2	03/31/20	DATE #3	05/29/20
	AMT DUE	7,552.84	AMT DUE	6,929.20	AMT DUE	6,929.20

STATE OF NEW YORK
COUNTY - Jefferson
TOWN - Wilna
VILLAGE - Carthage
SWIS - 226001

2020 TOWN TAX ROLL
TAXABLE SECTION OF THE ROLL - 1
TAX MAP NUMBER SEQUENCE
UNIFORM PERCENT OF VALUE IS 100.00

PAGE 187
VALUATION DATE-JUL 01, 2018
TAXABLE STATUS DATE-MAR 01, 2019

TAX MAP PARCEL NUMBER	PROPERTY LOCATION & CLASS	ASSESSMENT	EXEMPTION CODE	COUNTY	TOWN	TAX AMOUNT
CURRENT OWNERS NAME	SCHOOL DISTRICT	LAND	TAX DESCRIPTION			
CURRENT OWNERS ADDRESS	PARCEL SIZE/GRID COORD	TOTAL	SPECIAL DISTRICTS			
***** 86.41-1-65 *****						
86.41-1-65	321 State St					BILL600738
Federal Sav & Loan of Carthage	330 Vacant comm		County Inside	3,900		28.82
313 State St	Carthage 226001	3,900	Town Wide	3,900		10.72
Carthage, NY 13619	FRNT 20.00 DPTH 100.00	3,900	FD602 Carth/Wilna FD	3,900	TO	10.74
	BANK 100		HD601 Carthage Cons Health	3,900	TO	.39
	EAST-1076635 NRTH-1451291		Installment Fee			1.52
	DEED BOOK 1741 PG-176					
	FULL MARKET VALUE	3,900				
TOTAL TAX ---						50.67**
	DATE #1	01/31/20	DATE #2	03/31/20	DATE #3	05/29/20
	AMT DUE	18.41	AMT DUE	16.89	AMT DUE	16.89
***** 86.41-1-66 *****						
86.41-1-66	323 State St					BILL600739
Gao Zhen Fen	481 Att row bldg		County Inside	110,200		814.25
Lin Hui Shi	Carthage 226001	9,300	Town Wide	110,200		303.05
407 Van Roen Rd	FRNT 20.00 DPTH 100.00	110,200	School Relevy			946.64
Utica, NY 13501	EAST-1076648 NRTH-1451306		Village Relevy			947.45
	DEED BOOK 2018 PG-16498		FD602 Carth/Wilna FD	110,200	TO	303.36
	FULL MARKET VALUE	110,200	HD601 Carthage Cons Health	110,200	TO	11.09
			Installment Fee			99.78
PRIOR OWNER ON 3/01/2019						
Gao Zhen Fen						
TOTAL TAX ---						3,325.84**
	DATE #1	01/31/20	DATE #2	03/31/20	DATE #3	05/29/20
	AMT DUE	1,208.40	AMT DUE	1,108.61	AMT DUE	1,108.61
***** 86.41-1-67 *****						
86.41-1-67	325 State St					BILL600740
TopView Apartments LLC	481 Att row bldg		County Inside	112,800		833.46
PO Box 6506	Carthage 226001	9,300	Town Wide	112,800		310.20
Watertown, NY 13601	FRNT 20.00 DPTH 100.00	112,800	FD602 Carth/Wilna FD	112,800	TO	310.51
	EAST-1076660 NRTH-1451321		HD601 Carthage Cons Health	112,800	TO	11.35
	DEED BOOK 2018 PG-4700		Installment Fee			43.97
	FULL MARKET VALUE	112,800				
TOTAL TAX ---						1,465.52**
	DATE #1	01/31/20	DATE #2	03/31/20	DATE #3	05/29/20
	AMT DUE	532.49	AMT DUE	488.50	AMT DUE	488.50
***** 86.41-1-68 *****						
86.41-1-68	327 State St					BILL600741
Lentz Alison MD	481 Att row bldg		County Inside	82,200		607.36
Lentz Ralph	Carthage 226001	6,300	Town Wide	82,200		226.05
327 State St	FRNT 16.00 DPTH 67.00	82,200	FD602 Carth/Wilna FD	82,200	TO	226.28
Carthage, NY 13619	EAST-1076682 NRTH-1451327		HD601 Carthage Cons Health	82,200	TO	8.27
	DEED BOOK 2005 PG-3061		Installment Fee			32.04
	FULL MARKET VALUE	82,200				
TOTAL TAX ---						1,067.96**
	DATE #1	01/31/20	DATE #2	03/31/20	DATE #3	05/29/20
	AMT DUE	388.04	AMT DUE	355.98	AMT DUE	355.98

STATE OF NEW YORK
 COUNTY - Jefferson
 TOWN - Wilna
 VILLAGE - Carthage
 SWIS - 226001

2 0 2 0 T O W N T A X R O L L
 T A X A B L E SECTION OF THE ROLL - 1
 TAX MAP NUMBER SEQUENCE
 UNIFORM PERCENT OF VALUE IS 100.00

PAGE 188
 VALUATION DATE-JUL 01, 2018
 TAXABLE STATUS DATE-MAR 01, 2019

TAX MAP PARCEL NUMBER	PROPERTY LOCATION & CLASS	ASSESSMENT	EXEMPTION CODE	COUNTY	TOWN	TAX AMOUNT
CURRENT OWNERS NAME	SCHOOL DISTRICT	LAND	TAX DESCRIPTION			
CURRENT OWNERS ADDRESS	PARCEL SIZE/GRID COORD	TOTAL	SPECIAL DISTRICTS			
***** 86.41-1-69 *****						
86.41-1-69	329 State St			86.41-1-69		BILL600742
Trieu Michael	481 Att row bldg		County Inside			778.05
329 State St	Carthage 226001	9,500	Town Wide			289.57
Carthage, NY 13619	FRNT 20.00 DPTH 75.00	105,300	FD602 Carth/Wilna FD		TO	289.87
	EAST-1076693 NRTH-1451342		HD601 Carthage Cons Health		TO	10.59
	DEED BOOK 2017 PG-5004		Installment Fee			41.04
	FULL MARKET VALUE	105,300				
TOTAL TAX ---						1,368.08**
	DATE #1	01/31/20	DATE #2	03/31/20	DATE #3	05/29/20
	AMT DUE	497.08	AMT DUE	456.02	AMT DUE	456.02
***** 86.41-2-1 *****						
86.41-2-1	308 S Washington St			86.41-2-1		BILL600743
Mejiajimenez Dionis R	210 1 Family Res		VET COM CT 41131		10,000	
308 S Washington St	Carthage 226001	17,100	VET DIS CT 41141		16,200	16,200
Carthage, NY 13619	FRNT 66.00 DPTH 165.00	108,000	County Inside		71,800	530.52
	BANK 810		Town Wide		81,800	224.95
	EAST-1078362 NRTH-1451860		FD602 Carth/Wilna FD		108,000	TO 297.30
	DEED BOOK 2017 PG-5540		HD601 Carthage Cons Health		108,000	TO 10.87
	FULL MARKET VALUE	108,000	Installment Fee			31.91
TOTAL TAX ---						1,063.64**
	DATE #1	01/31/20	DATE #2	03/31/20	DATE #3	05/29/20
	AMT DUE	386.47	AMT DUE	354.54	AMT DUE	354.54
***** 86.41-2-2 *****						
86.41-2-2	312 S Washington St			86.41-2-2		BILL600744
Johnson Kenneth	210 1 Family Res		County Inside		118,000	871.89
Johnson Nancy	Carthage 226001	26,800	Town Wide		118,000	324.50
312 S Wash St	FRNT 144.00 DPTH 165.00	118,000	FD602 Carth/Wilna FD		118,000	TO 324.83
Carthage, NY 13619	EAST-1078445 NRTH-1451796		HD601 Carthage Cons Health		118,000	TO 11.87
	FULL MARKET VALUE	118,000	Installment Fee			45.99
TOTAL TAX ---						1,533.09**
	DATE #1	01/31/20	DATE #2	03/31/20	DATE #3	05/29/20
	AMT DUE	557.02	AMT DUE	511.03	AMT DUE	511.03
***** 86.41-2-3 *****						
86.41-2-3	332 S Washington St			86.41-2-3		BILL600745
Pashkow Terri L	210 1 Family Res		County Inside		90,500	668.69
332 S Washington St	Carthage 226001	17,500	Town Wide		90,500	248.87
Carthage, NY 13619	ACRES 0.30 BANK 810	90,500	FD602 Carth/Wilna FD		90,500	TO 249.13
	EAST-1078573 NRTH-1451708		HD601 Carthage Cons Health		90,500	TO 9.11
	DEED BOOK 2005 PG-18589		Installment Fee			35.27
	FULL MARKET VALUE	90,500				
TOTAL TAX ---						1,175.80**
	DATE #1	01/31/20	DATE #2	03/31/20	DATE #3	05/29/20
	AMT DUE	427.21	AMT DUE	391.93	AMT DUE	391.93

STATE OF NEW YORK
 COUNTY - Jefferson
 TOWN - Wilna
 VILLAGE - Carthage
 SWIS - 226001

2020 TOWN TAX ROLL
 TAXABLE SECTION OF THE ROLL - 1
 TAX MAP NUMBER SEQUENCE
 UNIFORM PERCENT OF VALUE IS 100.00

PAGE 189
 VALUATION DATE-JUL 01, 2018
 TAXABLE STATUS DATE-MAR 01, 2019

TAX MAP PARCEL NUMBER	PROPERTY LOCATION & CLASS	ASSESSMENT	EXEMPTION CODE	COUNTY	TOWN	TAX AMOUNT
CURRENT OWNERS NAME	SCHOOL DISTRICT	LAND	TAX DESCRIPTION			
CURRENT OWNERS ADDRESS	PARCEL SIZE/GRID COORD	TOTAL	SPECIAL DISTRICTS			
***** 86.41-2-4 *****						
86.41-2-4	334 S Washington St			86.41-2-4		BILL600746
Stepanek Richard M	210 1 Family Res		VET COM C 41132	20,000	0	
Stepanek Brandee J	Carthage 226001	17,100	VET COM T 41133	0	10,000	
334 S Washington St	FRNT 66.00 DPTH 165.00	146,000	County Inside	126,000		931.00
Carthage, NY 13619	BANK 810		Town Wide	136,000		374.00
	EAST-1078624 NRTH-1451658		FD602 Carth/Wilna FD	146,000	TO	401.91
	DEED BOOK 2005 PG-11793		HD601 Carthage Cons Health	146,000	TO	14.69
	FULL MARKET VALUE	146,000	Installment Fee			51.65
			TOTAL TAX ---			1,721.60**
			DATE #1 01/31/20	DATE #2 03/31/20	DATE #3 05/29/20	
			AMT DUE 625.53	AMT DUE 573.86	AMT DUE 573.86	
***** 86.41-2-5 *****						
86.41-2-5	338 S Washington St					BILL600747
Spencer Donald S	210 1 Family Res		County Inside	79,900		590.37
Spencer Carron A	Carthage 226001	14,200	Town Wide	79,900		219.72
338 S Washington St	FRNT 66.00 DPTH 111.00	79,900	FD602 Carth/Wilna FD	79,900	TO	219.95
Carthage, NY 13619	EAST-1078744 NRTH-1451599		HD601 Carthage Cons Health	79,900	TO	8.04
	DEED BOOK 2014 PG-4704		Installment Fee			31.14
	FULL MARKET VALUE	79,900				
			TOTAL TAX ---			1,038.08**
			DATE #1 01/31/20	DATE #2 03/31/20	DATE #3 05/29/20	
			AMT DUE 377.18	AMT DUE 346.02	AMT DUE 346.02	
***** 86.41-2-6 *****						
86.41-2-6	338 1/2 S Washington St					BILL600748
Thomas Merlin J	270 Mfg housing		VET WAR C 41122	5,235	0	
Thomas Linda	Carthage 226001	14,600	VET WAR T 41123	0	5,235	
338 1/2 S Washington St	FRNT 66.00 DPTH 117.00	34,900	County Inside	29,665		219.19
Carthage, NY 13619	EAST-1078795 NRTH-1451556		Town Wide	29,665		81.58
	DEED BOOK 2007 PG-1034		FD602 Carth/Wilna FD	34,900	TO	96.07
	FULL MARKET VALUE	34,900	HD601 Carthage Cons Health	34,900	TO	3.51
			Installment Fee			12.01
			TOTAL TAX ---			400.35**
			DATE #1 01/31/20	DATE #2 03/31/20	DATE #3 05/29/20	
			AMT DUE 145.46	AMT DUE 133.45	AMT DUE 133.45	
***** 86.41-2-7 *****						
86.41-2-7	S Clinton St					BILL600749
Khan Mulazim	311 Res vac land		County Inside	17,700		130.78
427 State St	Carthage 226001	17,700	Town Wide	17,700		48.67
Carthage, NY 13619	ACRES 1.25	17,700	FD602 Carth/Wilna FD	17,700	TO	48.72
	EAST-1078821 NRTH-1451401		HD601 Carthage Cons Health	17,700	TO	1.78
	DEED BOOK 1064 PG-00324		Installment Fee			6.90
	FULL MARKET VALUE	17,700				
			TOTAL TAX ---			229.95**
			DATE #1 01/31/20	DATE #2 03/31/20	DATE #3 05/29/20	
			AMT DUE 83.55	AMT DUE 76.65	AMT DUE 76.65	

STATE OF NEW YORK
 COUNTY - Jefferson
 TOWN - Wilna
 VILLAGE - Carthage
 SWIS - 226001

2020 TOWN TAX ROLL
 TAXABLE SECTION OF THE ROLL - 1
 TAX MAP NUMBER SEQUENCE
 UNIFORM PERCENT OF VALUE IS 100.00

PAGE 190
 VALUATION DATE-JUL 01, 2018
 TAXABLE STATUS DATE-MAR 01, 2019

TAX MAP PARCEL NUMBER	PROPERTY LOCATION & CLASS	ASSESSMENT	EXEMPTION CODE	COUNTY	TOWN	TAX AMOUNT
CURRENT OWNERS NAME	SCHOOL DISTRICT	LAND	TAX DESCRIPTION			
CURRENT OWNERS ADDRESS	PARCEL SIZE/GRID COORD	TOTAL	SPECIAL DISTRICTS			
***** 86.41-2-8 *****						
86.41-2-8	349 S Clinton St			86.41-2-8		BILL600750
Higman Michael	210 1 Family Res		County Inside			1,144.53
349 S Clinton St	Carthage 226001	18,200	Town Wide			425.97
Carthage, NY 13619	FRNT 66.00 DPTH 213.00	154,900	FD602 Carth/Wilna FD			426.41
	EAST-1078693 NRTH-1451425		HD601 Carthage Cons Health			15.59
	DEED BOOK 2016 PG-16961		Installment Fee			60.38
	FULL MARKET VALUE	154,900				
TOTAL TAX ---						2,012.50**
	DATE #1	01/31/20	DATE #2	03/31/20	DATE #3	05/29/20
	AMT DUE	731.22	AMT DUE	670.83	AMT DUE	670.83
***** 86.41-2-9 *****						
86.41-2-9	341 S Clinton St			86.41-2-9		BILL600751
Ashcroft Darren M	411 Apartment		County Inside			990.85
21561 Cole Rd	Carthage 226001	16,500	Town Wide			368.77
Carthage, NY 13619	FRNT 66.00 DPTH 219.00	134,100	FD602 Carth/Wilna FD			369.15
	EAST-1078642 NRTH-1451468		HD601 Carthage Cons Health			13.49
	DEED BOOK 2005 PG-12480		Installment Fee			52.27
	FULL MARKET VALUE	134,100				
TOTAL TAX ---						1,742.26**
	DATE #1	01/31/20	DATE #2	03/31/20	DATE #3	05/29/20
	AMT DUE	633.03	AMT DUE	580.75	AMT DUE	580.75
***** 86.41-2-10 *****						
86.41-2-10	337 S Clinton St			86.41-2-10		BILL600752
Egnew Linda	210 1 Family Res		County Inside			1,070.65
337 S Clinton St	Carthage 226001	18,700	Town Wide			398.47
Carthage, NY 13619	FRNT 66.00 DPTH 330.00	144,900	FD602 Carth/Wilna FD			398.88
	EAST-1078624 NRTH-1451552		HD601 Carthage Cons Health			14.58
	DEED BOOK 2005 PG-18435		Installment Fee			56.48
	FULL MARKET VALUE	144,900				
TOTAL TAX ---						1,882.58**
	DATE #1	01/31/20	DATE #2	03/31/20	DATE #3	05/29/20
	AMT DUE	684.02	AMT DUE	627.52	AMT DUE	627.52
***** 86.41-2-11 *****						
86.41-2-11	333 S Clinton St			86.41-2-11		BILL600753
Montgomery Michael R	210 1 Family Res		VET COM CT 41131	20,000	10,000	
Montgomery Ashley	Carthage 226001	16,800	VET DIS CT 41141	40,000	20,000	
333 S Clinton St	FRNT 63.00 DPTH 165.00	159,900	County Inside			738.15
Carthage, NY 13619	BANK 810		Town Wide			357.22
	EAST-1078522 NRTH-1451526		FD602 Carth/Wilna FD			440.17
	DEED BOOK 2017 PG-14610		HD601 Carthage Cons Health			16.09
	FULL MARKET VALUE	159,900	Installment Fee			46.55
TOTAL TAX ---						1,551.63**
	DATE #1	01/31/20	DATE #2	03/31/20	DATE #3	05/29/20
	AMT DUE	563.76	AMT DUE	517.21	AMT DUE	517.21

STATE OF NEW YORK
COUNTY - Jefferson
TOWN - Wilna
VILLAGE - Carthage
SWIS - 226001

2 0 2 0 T O W N T A X R O L L
T A X A B L E SECTION OF THE ROLL - 1
TAX MAP NUMBER SEQUENCE
UNIFORM PERCENT OF VALUE IS 100.00

PAGE 191
VALUATION DATE-JUL 01, 2018
TAXABLE STATUS DATE-MAR 01, 2019

TAX MAP PARCEL NUMBER	PROPERTY LOCATION & CLASS	ASSESSMENT	EXEMPTION CODE	COUNTY	TOWN	TAX AMOUNT
CURRENT OWNERS NAME	SCHOOL DISTRICT	LAND	TAX DESCRIPTION			
CURRENT OWNERS ADDRESS	PARCEL SIZE/GRID COORD	TOTAL	SPECIAL DISTRICTS			
***** 86.41-2-12 *****						
86.41-2-12	329 S Clinton St					BILL600754
Coleman Tad J	210 1 Family Res		County Inside	139,900		1,033.70
Coleman Melissa J	Carthage 226001	16,900	Town Wide	139,900		384.72
c/o USAA Federal Savings Bank	FRNT 63.00 DPTH 167.00	139,900	FD602 Carth/Wilna FD	139,900	TO	385.12
10750 McDermott Fwy	BANK 550		HD601 Carthage Cons Health	139,900	TO	14.08
San Antonio, TX 78288	EAST-1078473 NRTH-1451565		Installment Fee			54.53
	DEED BOOK 2010 PG-5009					
	FULL MARKET VALUE	139,900				
TOTAL TAX ---						1,817.62**
	DATE #1	01/31/20	DATE #2	03/31/20	DATE #3	05/29/20
	AMT DUE	660.41	AMT DUE	605.87	AMT DUE	605.87
***** 86.41-2-13 *****						
86.41-2-13	323 S Clinton St					BILL600755
Virkler Michael C	210 1 Family Res		County Inside	149,900		1,107.59
Harvey Kathryn J	Carthage 226001	18,100	Town Wide	149,900		412.22
323 S Clinton St	ACRES 0.40 BANK 100	149,900	FD602 Carth/Wilna FD	149,900	TO	412.64
Carthage, NY 13619	EAST-1078464 NRTH-1451657		HD601 Carthage Cons Health	149,900	TO	15.08
	DEED BOOK 2019 PG-14194		Installment Fee			58.43
	FULL MARKET VALUE	149,900				
TOTAL TAX ---						1,947.53**
	DATE #1	01/31/20	DATE #2	03/31/20	DATE #3	05/29/20
	AMT DUE	707.62	AMT DUE	649.17	AMT DUE	649.17
***** 86.41-2-14 *****						
86.41-2-14	317 S Clinton St					BILL600756
Manganaro Laura A	210 1 Family Res		County Inside	130,900		967.20
311 Mill St	Carthage 226001	18,300	Town Wide	130,900		359.97
Theresa, NY 13691	FRNT 77.00 DPTH 165.00	130,900	FD602 Carth/Wilna FD	130,900	TO	360.34
	BANK 810		HD601 Carthage Cons Health	130,900	TO	13.17
	EAST-1078370 NRTH-1451644		Installment Fee			51.02
	DEED BOOK 2017 PG-3215					
	FULL MARKET VALUE	130,900				
TOTAL TAX ---						1,700.68**
	DATE #1	01/31/20	DATE #2	03/31/20	DATE #3	05/29/20
	AMT DUE	617.92	AMT DUE	566.89	AMT DUE	566.89

STATE OF NEW YORK
COUNTY - Jefferson
TOWN - Wilna
VILLAGE - Carthage
SWIS - 226001

2 0 2 0 T O W N T A X R O L L
T A X A B L E SECTION OF THE ROLL - 1
TAX MAP NUMBER SEQUENCE
UNIFORM PERCENT OF VALUE IS 100.00

PAGE 192
VALUATION DATE-JUL 01, 2018
TAXABLE STATUS DATE-MAR 01, 2019

TAX MAP PARCEL NUMBER	PROPERTY LOCATION & CLASS	ASSESSMENT	EXEMPTION CODE	COUNTY	TOWN	TAX AMOUNT
CURRENT OWNERS NAME	SCHOOL DISTRICT	LAND	TAX DESCRIPTION			
CURRENT OWNERS ADDRESS	PARCEL SIZE/GRID COORD	TOTAL	SPECIAL DISTRICTS			
***** 86.41-2-15 *****						
311 S Clinton St						BILL600757
86.41-2-15	210 1 Family Res		VET COM C 41132	20,000	0	
Willson Raymond E	Carthage 226001	17,200	VET COM T 41133	0	10,000	
113 Ferrier Pl	FRNT 67.00 DPTH 165.00	124,000	County Inside	104,000		768.44
Yorktown, VA 23693	EAST-1078313 NRTH-1451688		Town Wide	114,000		313.50
	DEED BOOK 2008 PG-17418		FD602 Carth/Wilna FD	124,000	TO	341.35
	FULL MARKET VALUE	124,000	HD601 Carthage Cons Health	124,000	TO	12.48
			Installment Fee			43.07
			TOTAL TAX ---			1,435.77**
			DATE #1 01/31/20	DATE #2 03/31/20	DATE #3 05/29/20	
			AMT DUE 521.66	AMT DUE 478.59	AMT DUE 478.59	
***** 86.41-2-16 *****						
305 S Clinton St						BILL600758
86.41-2-16	210 1 Family Res		County Inside	83,900		619.93
Marino Richard D Jr	Carthage 226001	17,100	Town Wide	83,900		230.72
Marino Becky A	FRNT 66.00 DPTH 166.00	83,900	FD602 Carth/Wilna FD	83,900	TO	230.96
305 S Clinton St	BANK 100		HD601 Carthage Cons Health	83,900	TO	8.44
Carthage, NY 13619	EAST-1078260 NRTH-1451728		Installment Fee			32.70
	DEED BOOK 1456 PG-59					
	FULL MARKET VALUE	83,900				
			TOTAL TAX ---			1,090.05**
			DATE #1 01/31/20	DATE #2 03/31/20	DATE #3 05/29/20	
			AMT DUE 396.05	AMT DUE 363.35	AMT DUE 363.35	
***** 86.41-2-17 *****						
214 S Clinton St						BILL600759
86.41-2-17	210 1 Family Res		County Inside	132,000		975.33
Stone Robert B Jr	Carthage 226001	13,800	Town Wide	132,000		363.00
Stone Donna	ACRES 0.14	132,000	FD602 Carth/Wilna FD	132,000	TO	363.37
214 S Clinton St	EAST-1077850 NRTH-1451799		HD601 Carthage Cons Health	132,000	TO	13.28
Carthage, NY 13619	DEED BOOK 1528 PG-192		Installment Fee			51.45
	FULL MARKET VALUE	132,000				
			TOTAL TAX ---			1,714.98**
			DATE #1 01/31/20	DATE #2 03/31/20	DATE #3 05/29/20	
			AMT DUE 623.11	AMT DUE 571.66	AMT DUE 571.66	
***** 86.41-2-18 *****						
620 West St						BILL600760
86.41-2-18	210 1 Family Res		County Inside	120,000		886.66
ONeill Kimberly L	Carthage 226001	12,100	Town Wide	120,000		330.00
384 Brainard St	FRNT 53.00 DPTH 95.00	120,000	FD602 Carth/Wilna FD	120,000	TO	330.33
Watertown, NY 13601	BANK 100		HD601 Carthage Cons Health	120,000	TO	12.07
	EAST-1077794 NRTH-1451865		Installment Fee			46.77
	DEED BOOK 2009 PG-8446					
	FULL MARKET VALUE	120,000				
			TOTAL TAX ---			1,559.06**
			DATE #1 01/31/20	DATE #2 03/31/20	DATE #3 05/29/20	
			AMT DUE 566.47	AMT DUE 519.68	AMT DUE 519.68	

STATE OF NEW YORK
COUNTY - Jefferson
TOWN - Wilna
VILLAGE - Carthage
SWIS - 226001

2020 TOWN TAX ROLL
TAXABLE SECTION OF THE ROLL - 1
TAX MAP NUMBER SEQUENCE
UNIFORM PERCENT OF VALUE IS 100.00

PAGE 193
VALUATION DATE-JUL 01, 2018
TAXABLE STATUS DATE-MAR 01, 2019

TAX MAP PARCEL NUMBER	PROPERTY LOCATION & CLASS	ASSESSMENT	EXEMPTION CODE	COUNTY	TOWN	TAX AMOUNT
CURRENT OWNERS NAME	SCHOOL DISTRICT	LAND	TAX DESCRIPTION			
CURRENT OWNERS ADDRESS	PARCEL SIZE/GRID COORD	TOTAL	SPECIAL DISTRICTS			
***** 86.41-2-19 *****						
86.41-2-19	614 West St					BILL600761
Valdez David H	210 1 Family Res		VET COM CT 41131	20,000	10,000	
PO Box 1770	Carthage 226001	12,000	VET DIS CT 41141	40,000	20,000	
Leesville, LA 71496-1770	FRNT 46.00 DPTH 112.00	130,000	County Inside	70,000		517.22
	BANK 810		Town Wide	100,000		275.00
	EAST-1077770 NRTH-1451818		FD602 Carth/Wilna FD	130,000	TO	357.86
	DEED BOOK 2010 PG-2626		HD601 Carthage Cons Health	130,000	TO	13.08
	FULL MARKET VALUE	130,000	Installment Fee			34.89
			TOTAL TAX ---			1,163.16**
			DATE #1 01/31/20	DATE #2 03/31/20	DATE #3 05/29/20	
			AMT DUE 422.61	AMT DUE 387.72	AMT DUE 387.72	
***** 86.41-2-21 *****						
86.41-2-21	612 West St					BILL600762
Perrigo Kimberly C	210 1 Family Res		County Inside	126,000		931.00
737 State St	Carthage 226001	14,100	Town Wide	126,000		346.50
Carthage, NY 13619	Lot #4 Wm. Delmore Sub	126,000	School Relevy			1,082.36
	FRNT 45.00 DPTH 165.00		Village Relevy			1,160.67
	EAST-1077763 NRTH-1451767		FD602 Carth/Wilna FD	126,000	TO	346.85
	DEED BOOK 2016 PG-12269		HD601 Carthage Cons Health	126,000	TO	12.68
	FULL MARKET VALUE	126,000	Installment Fee			116.40
			TOTAL TAX ---			3,880.06**
			DATE #1 01/31/20	DATE #2 03/31/20	DATE #3 05/29/20	
			AMT DUE 1,409.76	AMT DUE 1,293.35	AMT DUE 1,293.35	
***** 86.41-2-22 *****						
86.41-2-22	216-218 S Clinton					BILL600763
Company Trustee Larry P	280 Res Multiple		County Inside	149,000		1,100.94
Company Family Irrev Trust	Carthage 226001	35,000	Town Wide	149,000		409.75
4838 Rogers Crossing Rd	Lf Us Hw & Rc Company	149,000	FD602 Carth/Wilna FD	149,000	TO	410.17
Carthage, NY 13619	FRNT 170.00 DPTH 130.00		HD601 Carthage Cons Health	149,000	TO	14.99
	EAST-1077931 NRTH-1451712		Installment Fee			58.08
	DEED BOOK 1748 PG-223					
	FULL MARKET VALUE	149,000				
			TOTAL TAX ---			1,935.85**
			DATE #1 01/31/20	DATE #2 03/31/20	DATE #3 05/29/20	
			AMT DUE 703.37	AMT DUE 645.28	AMT DUE 645.28	
***** 86.41-2-23 *****						
86.41-2-23	220 S Clinton St					BILL600764
Lamanteer Derrik J	210 1 Family Res		County Inside	49,000		362.05
220 S Clinton St	Carthage 226001	13,700	Town Wide	49,000		134.75
Carthage, NY 13619	FRNT 50.00 DPTH 130.00	49,000	FD602 Carth/Wilna FD	49,000	TO	134.89
	BANK 100		HD601 Carthage Cons Health	49,000	TO	4.93
	EAST-1078018 NRTH-1451646		Installment Fee			19.10
	DEED BOOK 2017 PG-14552					
	FULL MARKET VALUE	49,000				
			TOTAL TAX ---			636.62**
			DATE #1 01/31/20	DATE #2 03/31/20	DATE #3 05/29/20	
			AMT DUE 231.32	AMT DUE 212.20	AMT DUE 212.20	

STATE OF NEW YORK
 COUNTY - Jefferson
 TOWN - Wilna
 VILLAGE - Carthage
 SWIS - 226001

2 0 2 0 T O W N T A X R O L L
 T A X A B L E SECTION OF THE ROLL - 1
 TAX MAP NUMBER SEQUENCE
 UNIFORM PERCENT OF VALUE IS 100.00

PAGE 194
 VALUATION DATE-JUL 01, 2018
 TAXABLE STATUS DATE-MAR 01, 2019

TAX MAP PARCEL NUMBER	PROPERTY LOCATION & CLASS	ASSESSMENT	EXEMPTION CODE	COUNTY	TOWN	TAX AMOUNT
CURRENT OWNERS NAME	SCHOOL DISTRICT	LAND	TAX DESCRIPTION			
CURRENT OWNERS ADDRESS	PARCEL SIZE/GRID COORD	TOTAL	SPECIAL DISTRICTS			
***** 86.41-2-24 *****						
86.41-2-24	228 S Clinton St					BILL600765
Mealus Mary G	210 1 Family Res		VET COM CT 41131	20,000	10,000	
228 S Clinton St	Carthage 226001	14,900	County Inside	65,000		480.28
Carthage, NY 13619	FRNT 59.00 DPTH 132.00	85,000	Town Wide	75,000		206.25
	EAST-1078061 NRTH-1451611		FD602 Carth/Wilna FD	85,000	TO	233.99
	DEED BOOK 1059 PG-00257		HD601 Carthage Cons Health	85,000	TO	8.55
	FULL MARKET VALUE	85,000	Installment Fee			27.87
			TOTAL TAX ---			929.07**
			DATE #1 01/31/20	DATE #2 03/31/20	DATE #3 05/29/20	
			AMT DUE 337.56	AMT DUE 309.69	AMT DUE 309.69	
***** 86.41-2-25 *****						
230 S Clinton St BILL600766						
86.41-2-25	210 1 Family Res		County Inside	81,000		598.50
McBride Marsha E	Carthage 226001	19,300	Town Wide	81,000		222.75
230 S Clinton St	FRNT 100.00 DPTH 132.00	81,000	FD602 Carth/Wilna FD	81,000	TO	222.98
Carthage, NY 13619	BANK 810		HD601 Carthage Cons Health	81,000	TO	8.15
	EAST-1078125 NRTH-1451563		Installment Fee			31.57
	DEED BOOK 2016 PG-5675					
	FULL MARKET VALUE	81,000				
			TOTAL TAX ---			1,052.38**
			DATE #1 01/31/20	DATE #2 03/31/20	DATE #3 05/29/20	
			AMT DUE 382.37	AMT DUE 350.79	AMT DUE 350.79	
***** 86.41-2-26 *****						
312 S Clinton St BILL600767						
86.41-2-26	210 1 Family Res		County Inside	105,000		775.83
Habermann Michael J	Carthage 226001	19,100	Town Wide	105,000		288.75
c/o Plaza Home Mortgage Inc	FRNT 98.00 DPTH 132.00	105,000	FD602 Carth/Wilna FD	105,000	TO	289.04
PO Box 7168	BANK 810		HD601 Carthage Cons Health	105,000	TO	10.56
Pasadena, CA 91109	EAST-1078203 NRTH-1451502		Installment Fee			40.93
	DEED BOOK 2019 PG-8761					
	FULL MARKET VALUE	105,000				
			TOTAL TAX ---			1,364.18**
			DATE #1 01/31/20	DATE #2 03/31/20	DATE #3 05/29/20	
			AMT DUE 495.67	AMT DUE 454.72	AMT DUE 454.72	
***** 86.41-2-27.1 *****						
321 S James St BILL600768						
86.41-2-27.1	210 1 Family Res		County Inside	121,000		894.05
Greenfield Janet M	Carthage 226001	13,500	Town Wide	121,000		332.75
321 S James St	FRNT 43.00 DPTH 156.00	121,000	FD602 Carth/Wilna FD	121,000	TO	333.09
Carthage, NY 13619	BANK 100		HD601 Carthage Cons Health	121,000	TO	12.17
	EAST-1078184 NRTH-1451364		Installment Fee			47.16
	DEED BOOK 2018 PG-1328					
	FULL MARKET VALUE	121,000				
			TOTAL TAX ---			1,572.06**
			DATE #1 01/31/20	DATE #2 03/31/20	DATE #3 05/29/20	
			AMT DUE 571.18	AMT DUE 524.02	AMT DUE 524.02	

STATE OF NEW YORK
 COUNTY - Jefferson
 TOWN - Wilna
 VILLAGE - Carthage
 SWIS - 226001

2 0 2 0 T O W N T A X R O L L
 T A X A B L E SECTION OF THE ROLL - 1
 TAX MAP NUMBER SEQUENCE
 UNIFORM PERCENT OF VALUE IS 100.00

PAGE 195
 VALUATION DATE-JUL 01, 2018
 TAXABLE STATUS DATE-MAR 01, 2019

TAX MAP PARCEL NUMBER	PROPERTY LOCATION & CLASS	ASSESSMENT	EXEMPTION CODE	COUNTY	TOWN	TAX AMOUNT
CURRENT OWNERS NAME	SCHOOL DISTRICT	LAND	TAX DESCRIPTION			
CURRENT OWNERS ADDRESS	PARCEL SIZE/GRID COORD	TOTAL	SPECIAL DISTRICTS			
***** 86.41-2-27.2 *****						
316 S Clinton St						BILL600769
86.41-2-27.2	311 Res vac land		County Inside	15,700		116.01
Hofbauer Rusty	Carthage 226001	15,700	Town Wide	15,700		43.17
Pepin Barbara A	FRNT 82.00 DPTH 110.00	15,700	FD602 Carth/Wilna FD	15,700	TO	43.22
108 Emjay Way	EAST-1078280 NRTH-1451456		HD601 Carthage Cons Health	15,700	TO	1.58
Carthage, NY 13619	DEED BOOK 2018 PG-18042		Installment Fee			6.12
	FULL MARKET VALUE	15,700				
TOTAL TAX ---						203.98**
	DATE #1	01/31/20	DATE #2	03/31/20	DATE #3	05/29/20
	AMT DUE	74.12	AMT DUE	67.99	AMT DUE	67.99
***** 86.41-2-28 *****						
323 S James St						BILL600770
86.41-2-28	210 1 Family Res		County Inside	100,000		738.89
Burke Carol A	Carthage 226001	12,700	Town Wide	100,000		275.00
323 S James St	FRNT 39.00 DPTH 155.00	100,000	FD602 Carth/Wilna FD	100,000	TO	275.28
Carthage, NY 13619	EAST-1078216 NRTH-1451338		HD601 Carthage Cons Health	100,000	TO	10.06
	DEED BOOK 1737 PG-160		Installment Fee			38.98
	FULL MARKET VALUE	100,000				
TOTAL TAX ---						1,299.23**
	DATE #1	01/31/20	DATE #2	03/31/20	DATE #3	05/29/20
	AMT DUE	472.07	AMT DUE	433.07	AMT DUE	433.07
***** 86.41-2-29.1 *****						
329 S James St						BILL600771
86.41-2-29.1	210 1 Family Res		County Inside	116,000		857.11
Dekin Dorothy A	Carthage 226001	18,700	Town Wide	116,000		319.00
337 S James St	FRNT 83.00 DPTH 156.00	116,000	FD602 Carth/Wilna FD	116,000	TO	319.32
Carthage, NY 13619	EAST-1078265 NRTH-1451300		HD601 Carthage Cons Health	116,000	TO	11.67
	DEED BOOK 2003 PG-1108		Installment Fee			45.21
	FULL MARKET VALUE	116,000				
TOTAL TAX ---						1,507.10**
	DATE #1	01/31/20	DATE #2	03/31/20	DATE #3	05/29/20
	AMT DUE	547.59	AMT DUE	502.36	AMT DUE	502.36
***** 86.41-2-29.2 *****						
330 S Clinton St						BILL600772
86.41-2-29.2	270 Mfg housing		County Inside	45,000		332.50
Moser Jamilyn S	Carthage 226001	15,800	Town Wide	45,000		123.75
330 S Clinton St	FRNT 83.00 DPTH 110.00	45,000	FD602 Carth/Wilna FD	45,000	TO	123.88
Carthage, NY 13619	EAST-1078346 NRTH-1451406		HD601 Carthage Cons Health	45,000	TO	4.53
	DEED BOOK 2010 PG-8568		Installment Fee			17.54
	FULL MARKET VALUE	45,000				
TOTAL TAX ---						584.66**
	DATE #1	01/31/20	DATE #2	03/31/20	DATE #3	05/29/20
	AMT DUE	212.44	AMT DUE	194.88	AMT DUE	194.88

STATE OF NEW YORK
COUNTY - Jefferson
TOWN - Wilna
VILLAGE - Carthage
SWIS - 226001

2 0 2 0 T O W N T A X R O L L
T A X A B L E SECTION OF THE ROLL - 1
TAX MAP NUMBER SEQUENCE
UNIFORM PERCENT OF VALUE IS 100.00

PAGE 196
VALUATION DATE-JUL 01, 2018
TAXABLE STATUS DATE-MAR 01, 2019

TAX MAP PARCEL NUMBER	PROPERTY LOCATION & CLASS	ASSESSMENT	EXEMPTION CODE	COUNTY	TOWN		
CURRENT OWNERS NAME	SCHOOL DISTRICT	LAND	TAX DESCRIPTION	TAXABLE VALUE	TAX AMOUNT		
CURRENT OWNERS ADDRESS	PARCEL SIZE/GRID COORD	TOTAL	SPECIAL DISTRICTS				
***** 86.41-2-30 *****							
86.41-2-30	337 S Clinton St				BILL600773		
Paradise John I	312 Vac w/imprv		County Inside	25,200	186.20		
Paradise Mary S	Carthage 226001	17,500	Town Wide	25,200	69.30		
303 S James St	Tiss C Lf-Us	25,200	FD602 Carth/Wilna FD	25,200 TO	69.37		
Carthage, NY 13619	FRNT 83.00 DPTH 135.00		HD601 Carthage Cons Health	25,200 TO	2.54		
	EAST-1078404 NRTH-1451347		Installment Fee		9.82		
	FULL MARKET VALUE	25,200					
				TOTAL TAX ---	327.41**		
		DATE #1	01/31/20	DATE #2	03/31/20	DATE #3	05/29/20
		AMT DUE	118.97	AMT DUE	109.13	AMT DUE	109.13
***** 86.41-2-31 *****							
86.41-2-31	341 S James St				BILL600774		
Phalen Peter H II	210 1 Family Res		County Inside	100,000	738.89		
341 S James St	Carthage 226001	20,700	Town Wide	100,000	275.00		
Carthage, NY 13619	FRNT 83.00 DPTH 264.00	100,000	FD602 Carth/Wilna FD	100,000 TO	275.28		
	BANK 550		HD601 Carthage Cons Health	100,000 TO	10.06		
	EAST-1078430 NRTH-1451244		Installment Fee		38.98		
	DEED BOOK 2007 PG-1117						
	FULL MARKET VALUE	100,000					
				TOTAL TAX ---	1,299.23**		
		DATE #1	01/31/20	DATE #2	03/31/20	DATE #3	05/29/20
		AMT DUE	472.07	AMT DUE	433.07	AMT DUE	433.07
***** 86.41-2-32.1 *****							
86.41-2-32.1	349 S James St				BILL600775		
Reiber Karl C	210 1 Family Res		County Inside	110,000	812.77		
Reiber Marcia H	Carthage 226001	17,800	Town Wide	110,000	302.50		
349 S James St	FRNT 83.00 DPTH 140.00	110,000	FD602 Carth/Wilna FD	110,000 TO	302.81		
Carthage, NY 13619	BANK 810		HD601 Carthage Cons Health	110,000 TO	11.07		
	EAST-1078458 NRTH-1451142		Installment Fee		42.87		
	DEED BOOK 1290 PG-136						
	FULL MARKET VALUE	110,000					
				TOTAL TAX ---	1,429.15**		
		DATE #1	01/31/20	DATE #2	03/31/20	DATE #3	05/29/20
		AMT DUE	519.26	AMT DUE	476.38	AMT DUE	476.38
***** 86.41-2-32.2 *****							
86.41-2-32.2	412 S Clinton St				BILL600776		
Walterick Robert B Jr	210 1 Family Res		VET COM CT 41131	20,000	10,000		
412 S Clinton St	Carthage 226001	16,800	County Inside	69,000			509.83
Carthage, NY 13619	FRNT 83.00 DPTH 124.00	89,000	Town Wide	79,000			217.25
	BANK 810		FD602 Carth/Wilna FD	89,000 TO			245.00
	EAST-1078540 NRTH-1451247		HD601 Carthage Cons Health	89,000 TO			8.95
	DEED BOOK 2012 PG-5624		Installment Fee				29.43
	FULL MARKET VALUE	89,000					
				TOTAL TAX ---	981.03**		
		DATE #1	01/31/20	DATE #2	03/31/20	DATE #3	05/29/20
		AMT DUE	356.44	AMT DUE	327.01	AMT DUE	327.01

STATE OF NEW YORK
COUNTY - Jefferson
TOWN - Wilna
VILLAGE - Carthage
SWIS - 226001

2020 TOWN TAX ROLL
TAXABLE SECTION OF THE ROLL - 1
TAX MAP NUMBER SEQUENCE
UNIFORM PERCENT OF VALUE IS 100.00

PAGE 197
VALUATION DATE-JUL 01, 2018
TAXABLE STATUS DATE-MAR 01, 2019

TAX MAP PARCEL NUMBER	PROPERTY LOCATION & CLASS	ASSESSMENT	EXEMPTION CODE	COUNTY	TOWN	TAX AMOUNT
CURRENT OWNERS NAME	SCHOOL DISTRICT	LAND	TAX DESCRIPTION			
CURRENT OWNERS ADDRESS	PARCEL SIZE/GRID COORD	TOTAL	SPECIAL DISTRICTS			
***** 86.41-2-33.1 *****						
414 S Clinton St				86.41-2-33.1		BILL600777
86.41-2-33.1	210 1 Family Res		County Inside		164,900	1,218.42
Lackey Charles T	Carthage 226001	17,100	Town Wide		164,900	453.47
414 S Clinton St	FRNT 83.00 DPTH 128.00	164,900	FD602 Carth/Wilna FD		164,900 TO	453.93
Carthage, NY 13619	EAST-1078605 NRTH-1451192		HD601 Carthage Cons Health		164,900 TO	16.59
	FULL MARKET VALUE	164,900	Installment Fee			64.27
			TOTAL TAX ---			2,142.41**
			DATE #1 01/31/20	DATE #2 03/31/20	DATE #3 05/29/20	
			AMT DUE 778.42	AMT DUE 714.13	AMT DUE 714.13	
***** 86.41-2-33.2 *****						
353 S James St				86.41-2-33.2		BILL600778
86.41-2-33.2	210 1 Family Res		County Inside		130,000	960.55
Lyse John L	Carthage 226001	17,600	Town Wide		130,000	357.50
Lyse Lauren T	FRNT 83.00 DPTH 143.00	130,000	FD602 Carth/Wilna FD		130,000 TO	357.86
353 S James St	BANK 100		HD601 Carthage Cons Health		130,000 TO	13.08
Carthage, NY 13619	EAST-1078524 NRTH-1451087		Installment Fee			50.67
	DEED BOOK 2012 PG-3217					
	FULL MARKET VALUE	130,000	TOTAL TAX ---			1,688.99**
			DATE #1 01/31/20	DATE #2 03/31/20	DATE #3 05/29/20	
			AMT DUE 613.68	AMT DUE 562.99	AMT DUE 562.99	
***** 86.41-2-34 *****						
416 S Clinton St				86.41-2-34		BILL600779
86.41-2-34	210 1 Family Res		County Inside		101,000	746.27
Valenzuela Joseph J II	Carthage 226001	17,400	Town Wide		101,000	277.75
416 S Clinton St	FRNT 82.00 DPTH 135.00	101,000	FD602 Carth/Wilna FD		101,000 TO	278.03
Carthage, NY 13619	BANK 810		HD601 Carthage Cons Health		101,000 TO	10.16
	EAST-1078671 NRTH-1451140		Installment Fee			39.37
	DEED BOOK 2013 PG-18876					
	FULL MARKET VALUE	101,000	TOTAL TAX ---			1,312.21**
			DATE #1 01/31/20	DATE #2 03/31/20	DATE #3 05/29/20	
			AMT DUE 476.78	AMT DUE 437.40	AMT DUE 437.40	
***** 86.41-2-35 *****						
418 S Clinton St				86.41-2-35		BILL600780
86.41-2-35	210 1 Family Res		County Inside		99,900	738.15
Roberts Mark H	Carthage 226001	13,900	Town Wide		99,900	274.72
418 S Clinton St	FRNT 83.00 DPTH 85.00	99,900	FD602 Carth/Wilna FD		99,900 TO	275.00
Carthage, NY 13619	EAST-1078751 NRTH-1451110		HD601 Carthage Cons Health		99,900 TO	10.05
	DEED BOOK 2003 PG-18247		Installment Fee			38.94
	FULL MARKET VALUE	99,900	TOTAL TAX ---			1,297.92**
			DATE #1 01/31/20	DATE #2 03/31/20	DATE #3 05/29/20	
			AMT DUE 471.58	AMT DUE 432.64	AMT DUE 432.64	

STATE OF NEW YORK
 COUNTY - Jefferson
 TOWN - Wilna
 VILLAGE - Carthage
 SWIS - 226001

2 0 2 0 T O W N T A X R O L L
 T A X A B L E SECTION OF THE ROLL - 1
 TAX MAP NUMBER SEQUENCE
 UNIFORM PERCENT OF VALUE IS 100.00

PAGE 198
 VALUATION DATE-JUL 01, 2018
 TAXABLE STATUS DATE-MAR 01, 2019

TAX MAP PARCEL NUMBER	PROPERTY LOCATION & CLASS	ASSESSMENT	EXEMPTION CODE	COUNTY	TOWN
CURRENT OWNERS NAME	SCHOOL DISTRICT	LAND	TAX DESCRIPTION	TAXABLE VALUE	
CURRENT OWNERS ADDRESS	PARCEL SIZE/GRID COORD	TOTAL	SPECIAL DISTRICTS	TAX AMOUNT	
***** 86.41-2-36 *****					
407 S James St					BILL600781
86.41-2-36	210 1 Family Res		County Inside	147,000	1,086.16
Staab Tara L	Carthage 226001	20,700	Town Wide	147,000	404.25
Staab Andrew	FRNT 83.00 DPTH 264.00	147,000	FD602 Carth/Wilna FD	147,000 TO	404.66
407 S James St	EAST-1078760 NRTH-1450989		HD601 Carthage Cons Health	147,000 TO	14.79
Carthage, NY 13619	DEED BOOK 2005 PG-13883		Installment Fee		57.30
	FULL MARKET VALUE	147,000			
				TOTAL TAX ---	1,909.86**
		DATE #1	01/31/20	DATE #2	03/31/20
		DATE #3	05/29/20		
		AMT DUE	693.92	AMT DUE	636.62
				AMT DUE	636.62
***** 86.41-2-37 *****					
420 S Clinton St					BILL600782
86.41-2-37	270 Mfg housing		County Inside	34,000	251.22
Kelley Peter	Carthage 226001	11,400	Town Wide	34,000	93.50
410 West St Apt 3	FRNT 48.00 DPTH 96.00	34,000	FD602 Carth/Wilna FD	34,000 TO	93.59
Carthage, NY 13619	EAST-1078863 NRTH-1451017		HD601 Carthage Cons Health	34,000 TO	3.42
	DEED BOOK 2018 PG-12125		Installment Fee		13.25
	FULL MARKET VALUE	34,000			
				TOTAL TAX ---	441.73**
		DATE #1	01/31/20	DATE #2	03/31/20
		DATE #3	05/29/20		
		AMT DUE	160.50	AMT DUE	147.24
				AMT DUE	147.24
***** 86.41-2-38 *****					
422 S Clinton St					BILL600783
86.41-2-38	210 1 Family Res		County Inside	88,000	650.22
Pickel Raymond E	Carthage 226001	18,400	Town Wide	88,000	242.00
PO Box 107	FRNT 120.00 DPTH 96.00	88,000	FD602 Carth/Wilna FD	88,000 TO	242.25
Croghan, NY 13327	EAST-1078927 NRTH-1450968		HD601 Carthage Cons Health	88,000 TO	8.85
	DEED BOOK 2014 PG-1150		Installment Fee		34.30
	FULL MARKET VALUE	88,000			
				TOTAL TAX ---	1,143.32**
		DATE #1	01/31/20	DATE #2	03/31/20
		DATE #3	05/29/20		
		AMT DUE	415.42	AMT DUE	381.10
				AMT DUE	381.10
***** 86.41-2-39 *****					
421-423 S James St					BILL600784
86.41-2-39	210 1 Family Res		County Inside	182,000	1,344.77
Martin Victor I	Carthage 226001	17,700	Town Wide	182,000	500.50
Morejon-Valdes Judalis	FRNT 70.00 DPTH 170.00	182,000	FD602 Carth/Wilna FD	182,000 TO	501.01
421-423 S James St	BANK 550		HD601 Carthage Cons Health	182,000 TO	18.31
Carthage, NY 13619	EAST-1078865 NRTH-1450848		Installment Fee		70.94
	DEED BOOK 2018 PG-10244				
	FULL MARKET VALUE	182,000			
				TOTAL TAX ---	2,364.59**
		DATE #1	01/31/20	DATE #2	03/31/20
		DATE #3	05/29/20		
		AMT DUE	859.15	AMT DUE	788.19
				AMT DUE	788.19

STATE OF NEW YORK
 COUNTY - Jefferson
 TOWN - Wilna
 VILLAGE - Carthage
 SWIS - 226001

2 0 2 0 T O W N T A X R O L L
 T A X A B L E SECTION OF THE ROLL - 1
 TAX MAP NUMBER SEQUENCE
 UNIFORM PERCENT OF VALUE IS 100.00

PAGE 199
 VALUATION DATE-JUL 01, 2018
 TAXABLE STATUS DATE-MAR 01, 2019

TAX MAP PARCEL NUMBER	PROPERTY LOCATION & CLASS	ASSESSMENT	EXEMPTION CODE	COUNTY	TOWN	TAX AMOUNT
CURRENT OWNERS NAME	SCHOOL DISTRICT	LAND	TAX DESCRIPTION	TAXABLE VALUE		
CURRENT OWNERS ADDRESS	PARCEL SIZE/GRID COORD	TOTAL	SPECIAL DISTRICTS			
***** 86.41-2-40 *****						
427 S James St				86.41-2-40		BILL600785
86.41-2-40	210 1 Family Res		VETFUNDC/T 41101	5,000	5,000	
White William C	Carthage 226001	14,500	SENIOR C 41802	25,550	0	
White Helga S	FRNT 41.00 DPTH 264.00	78,000	SENIOR T/S 41806	0	32,850	
427 S James St	EAST-1078938 NRTH-1450852		County Inside	47,450		350.60
Carthage, NY 13619	DEED BOOK 913 PG-01107		Town Wide	40,150		110.41
	FULL MARKET VALUE	78,000	FD602 Carth/Wilna FD	78,000	TO	214.72
			HD601 Carthage Cons Health	78,000	TO	7.85
			Installment Fee			20.51
			TOTAL TAX ---			683.58**
	DATE #1	01/31/20	DATE #2	03/31/20	DATE #3	05/29/20
	AMT DUE	248.37	AMT DUE	227.86	AMT DUE	227.86
***** 86.41-2-41 *****						
431 S James St				86.41-2-41		BILL600786
86.41-2-41	210 1 Family Res		VET COM C 41132	20,000	0	
Lanier Robert L	Carthage 226001	14,500	VET COM T 41133	0	10,000	
431 S James St	FRNT 41.00 DPTH 264.00	162,000	VET DIS C 41142	24,300	0	
Carthage, NY 13619	BANK 822		VET DIS T 41143	0	20,000	
	EAST-1078970 NRTH-1450828		County Inside	117,700		869.67
	DEED BOOK 2011 PG-4854		Town Wide	132,000		363.00
	FULL MARKET VALUE	162,000	FD602 Carth/Wilna FD	162,000	TO	445.95
			HD601 Carthage Cons Health	162,000	TO	16.30
			Installment Fee			50.85
			TOTAL TAX ---			1,694.92**
	DATE #1	01/31/20	DATE #2	03/31/20	DATE #3	05/29/20
	AMT DUE	615.83	AMT DUE	564.97	AMT DUE	564.97
***** 86.41-2-42 *****						
436 S Clinton St				86.41-2-42		BILL600787
86.41-2-42	210 1 Family Res		County Inside	93,000		687.16
Leroux Wayne B	Carthage 226001	17,300	Town Wide	93,000		255.75
Leroux Darlene M	FRNT 83.00 DPTH 132.00	93,000	FD602 Carth/Wilna FD	93,000	TO	256.01
436 S Clinton St	EAST-1079060 NRTH-1450843		HD601 Carthage Cons Health	93,000	TO	9.36
Carthage, NY 13619	DEED BOOK 1018 PG-00157		Installment Fee			36.25
	FULL MARKET VALUE	93,000				
			TOTAL TAX ---			1,208.28**
	DATE #1	01/31/20	DATE #2	03/31/20	DATE #3	05/29/20
	AMT DUE	439.01	AMT DUE	402.76	AMT DUE	402.76

STATE OF NEW YORK
COUNTY - Jefferson
TOWN - Wilna
VILLAGE - Carthage
SWIS - 226001

2 0 2 0 T O W N T A X R O L L
T A X A B L E SECTION OF THE ROLL - 1
TAX MAP NUMBER SEQUENCE
UNIFORM PERCENT OF VALUE IS 100.00

PAGE 200
VALUATION DATE-JUL 01, 2018
TAXABLE STATUS DATE-MAR 01, 2019

TAX MAP PARCEL NUMBER	PROPERTY LOCATION & CLASS	ASSESSMENT	EXEMPTION CODE	COUNTY	TOWN	TAX AMOUNT
CURRENT OWNERS NAME	SCHOOL DISTRICT	LAND	TAX DESCRIPTION			
CURRENT OWNERS ADDRESS	PARCEL SIZE/GRID COORD	TOTAL	SPECIAL DISTRICTS			
***** 86.41-2-43 *****						
86.41-2-43	440 S Clinton St					BILL600788
Fuller Jennifer	210 1 Family Res		VET WAR CT 41121	12,000	6,000	
Frank & Kristin Clark	Carthage 226001	12,200	VET DIS CT 41141	40,000	20,000	
440 S Clinton St	FRNT 41.00 DPTH 132.00	105,000	County Inside	53,000		391.61
Carthage, NY 13619	EAST-1079110 NRTH-1450805		Town Wide	79,000		217.25
	DEED BOOK 2006 PG-9158		FD602 Carth/Wilna FD	105,000	TO	289.04
	FULL MARKET VALUE	105,000	HD601 Carthage Cons Health	105,000	TO	10.56
			Installment Fee			27.25
			TOTAL TAX ---			908.46**
			DATE #1 01/31/20	DATE #2 03/31/20	DATE #3 05/29/20	
			AMT DUE 330.07	AMT DUE 302.82	AMT DUE 302.82	
***** 86.41-2-44 *****						
86.41-2-44	444 S Clinton St					BILL600789
Decker Diane M	210 1 Family Res		County Inside	88,500		653.91
444 S Clinton St	Carthage 226001	22,100	Town Wide	88,500		243.37
Carthage, NY 13619	FRNT 124.00 DPTH 132.00	88,500	School Relevy			221.07
	EAST-1079174 NRTH-1450754		Village Relevy			799.58
	DEED BOOK 2012 PG-2628		FD602 Carth/Wilna FD	88,500	TO	243.62
	FULL MARKET VALUE	88,500	HD601 Carthage Cons Health	88,500	TO	8.90
			Installment Fee			65.11
			TOTAL TAX ---			2,170.45**
			DATE #1 01/31/20	DATE #2 03/31/20	DATE #3 05/29/20	
			AMT DUE 788.60	AMT DUE 723.48	AMT DUE 723.48	
***** 86.41-2-45 *****						
86.41-2-45	460 S Clinton St					BILL600790
O'Keefe Keoni D	210 1 Family Res		County Inside	104,000		768.44
O'Keefe Lori A	Carthage 226001	18,800	Town Wide	104,000		286.00
91-1371 Kaiokia St	FRNT 99.00 DPTH 127.00	104,000	FD602 Carth/Wilna FD	104,000	TO	286.29
Ewa Beach, HI 96706	EAST-1079264 NRTH-1450689		HD601 Carthage Cons Health	104,000	TO	10.46
	DEED BOOK 2015 PG-17833		Installment Fee			40.54
	FULL MARKET VALUE	104,000				
			TOTAL TAX ---			1,351.19**
			DATE #1 01/31/20	DATE #2 03/31/20	DATE #3 05/29/20	
			AMT DUE 490.95	AMT DUE 450.39	AMT DUE 450.39	
***** 86.41-2-46 *****						
86.41-2-46	463 S James St					BILL600791
Simpson Trustee Wesley J Jr	210 1 Family Res		County Inside	167,000		1,233.94
Simpson Trustee Mary K	Carthage 226001	22,900	Town Wide	167,000		459.25
4665 Old State Rd	Simpson Living Trust	167,000	FD602 Carth/Wilna FD	167,000	TO	459.72
Carthage, NY 13619	FRNT 99.00 DPTH 268.00		HD601 Carthage Cons Health	167,000	TO	16.80
	EAST-1079301 NRTH-1450572		Installment Fee			65.09
	DEED BOOK 2017 PG-17353					
	FULL MARKET VALUE	167,000				
			TOTAL TAX ---			2,169.71**
			DATE #1 01/31/20	DATE #2 03/31/20	DATE #3 05/29/20	
			AMT DUE 788.34	AMT DUE 723.23	AMT DUE 723.23	

STATE OF NEW YORK
 COUNTY - Jefferson
 TOWN - Wilna
 VILLAGE - Carthage
 SWIS - 226001

2 0 2 0 T O W N T A X R O L L
 T A X A B L E SECTION OF THE ROLL - 1
 TAX MAP NUMBER SEQUENCE
 UNIFORM PERCENT OF VALUE IS 100.00

PAGE 201
 VALUATION DATE-JUL 01, 2018
 TAXABLE STATUS DATE-MAR 01, 2019

TAX MAP PARCEL NUMBER	PROPERTY LOCATION & CLASS	ASSESSMENT	EXEMPTION CODE	COUNTY	TOWN	TAX AMOUNT
CURRENT OWNERS NAME	SCHOOL DISTRICT	LAND	TAX DESCRIPTION			
CURRENT OWNERS ADDRESS	PARCEL SIZE/GRID COORD	TOTAL	SPECIAL DISTRICTS			
86.41-2-47	470 S Clinton St 210 1 Family Res		County Inside	86.41-2-47		BILL600792 583.72
Strock Tracy A	Carthage 226001	9,600	Town Wide			217.25
19444 Co Rte 12	FRNT 42.00 DPTH 79.00	79,000	FD602 Carth/Wilna FD			217.47
LaFargeville, NY 13656	EAST-1079414 NRTH-1450604		HD601 Carthage Cons Health			7.95
	DEED BOOK 2019 PG-15767		Installment Fee			30.79
PRIOR OWNER ON 3/01/2019	FULL MARKET VALUE	79,000				
Martone Robert F						
TOTAL TAX ---						1,026.39**
	DATE #1	01/31/20	DATE #2	03/31/20	DATE #3	05/29/20
	AMT DUE	372.92	AMT DUE	342.13	AMT DUE	342.13
86.41-2-48	467 S James St 411 Apartment		County Inside	86.41-2-48		BILL600793 1,846.48
Parker Apartments LLC	Carthage 226001	22,200	Town Wide			687.22
PO Box 494	FRNT 95.00 DPTH 264.00	249,900	FD602 Carth/Wilna FD			687.92
Carthage, NY 13619	BANK 810		HD601 Carthage Cons Health			25.14
	EAST-1079373 NRTH-1450500		Installment Fee			97.40
	DEED BOOK 2009 PG-6201					
	FULL MARKET VALUE	249,900				
TOTAL TAX ---						3,246.76**
	DATE #1	01/31/20	DATE #2	03/31/20	DATE #3	05/29/20
	AMT DUE	1,179.66	AMT DUE	1,082.25	AMT DUE	1,082.25
86.41-2-49	455 S James St 210 1 Family Res		County Inside	86.41-2-49		BILL600794 590.37
Runkles Francis O	Carthage 226001	19,700	Town Wide			219.72
Runkles Agnes C	FRNT 99.00 DPTH 140.00	79,900	FD602 Carth/Wilna FD			219.95
455 S James St	EAST-1079183 NRTH-1450582		HD601 Carthage Cons Health			8.04
Carthage, NY 13619	DEED BOOK 1164 PG-00116		Installment Fee			31.14
	FULL MARKET VALUE	79,900				
TOTAL TAX ---						1,038.08**
	DATE #1	01/31/20	DATE #2	03/31/20	DATE #3	05/29/20
	AMT DUE	377.18	AMT DUE	346.02	AMT DUE	346.02
86.41-2-50	447 S James St 210 1 Family Res		VET WAR CT 41121	86.41-2-50		BILL600795 12,000
Valliere William E	Carthage 226001	17,300	County Inside		6,000	709.33
Peters George Sr	FRNT 83.00 DPTH 132.00	108,000	Town Wide			280.50
447 S James St	EAST-1079109 NRTH-1450636		School Relevy			685.45
Carthage, NY 13619	DEED BOOK 1071 PG-00208		Village Relevy			997.33
	FULL MARKET VALUE	108,000	FD602 Carth/Wilna FD			297.30
			HD601 Carthage Cons Health			10.87
			Installment Fee			89.42
TOTAL TAX ---						2,980.78**
	DATE #1	01/31/20	DATE #2	03/31/20	DATE #3	05/29/20
	AMT DUE	1,083.02	AMT DUE	993.59	AMT DUE	993.59

STATE OF NEW YORK
 COUNTY - Jefferson
 TOWN - Wilna
 VILLAGE - Carthage
 SWIS - 226001

2 0 2 0 T O W N T A X R O L L
 T A X A B L E SECTION OF THE ROLL - 1
 TAX MAP NUMBER SEQUENCE
 UNIFORM PERCENT OF VALUE IS 100.00

PAGE 202
 VALUATION DATE-JUL 01, 2018
 TAXABLE STATUS DATE-MAR 01, 2019

TAX MAP PARCEL NUMBER	PROPERTY LOCATION & CLASS	ASSESSMENT	EXEMPTION CODE	COUNTY	TOWN	TAX AMOUNT
CURRENT OWNERS NAME	SCHOOL DISTRICT	LAND	TAX DESCRIPTION	TAXABLE VALUE		
CURRENT OWNERS ADDRESS	PARCEL SIZE/GRID COORD	TOTAL	SPECIAL DISTRICTS			
86.41-2-51	439 S James St 210 1 Family Res		VET COM CT 41131	86.41-2-51		BILL600796
Jackson Brian L	Carthage 226001	18,500	VET DIS CT 41141		20,000 10,000	
Jackson Deborah L	FRNT 93.00 DPTH 132.00	120,000	County Inside		60,000	443.33
439 S James St	BANK 810		Town Wide		90,000	247.50
Carthage, NY 13619	EAST-1079040 NRTH-1450689		FD602 Carth/Wilna FD		120,000 TO	330.33
	DEED BOOK 2014 PG-12210		HD601 Carthage Cons Health		120,000 TO	12.07
	FULL MARKET VALUE	120,000	Installment Fee			31.00
			TOTAL TAX ---			1,033.23**
			DATE #1 01/31/20 DATE #2 03/31/20 DATE #3 05/29/20			
			AMT DUE 375.41 AMT DUE 344.41 AMT DUE 344.41			
86.41-2-52	435 S James St 210 1 Family Res		County Inside	86.41-2-52		BILL600797
Baker Richard T	Carthage 226001	16,200	Town Wide		78,000 78,000	576.33
c/o Michael Baker	FRNT 73.00 DPTH 132.00	78,000	School Relevy			214.50
PO Box 202	EAST-1078975 NRTH-1450740		Village Relevy			670.03
Copenhagen, NY 13626	FULL MARKET VALUE	78,000	FD602 Carth/Wilna FD		78,000 TO	670.62
			HD601 Carthage Cons Health		78,000 TO	214.72
			Installment Fee			7.85
			TOTAL TAX ---			70.62
			DATE #1 01/31/20 DATE #2 03/31/20 DATE #3 05/29/20			2,354.05**
			AMT DUE 855.31 AMT DUE 784.68 AMT DUE 784.68			
86.41-2-53	415 S James St 210 1 Family Res		County Inside	86.41-2-53		BILL600798
Nabewaniec Robert W	Carthage 226001	20,700	Town Wide		139,000 139,000	1,027.05
Nabewaniec Pamela M	FRNT 95.00 DPTH 168.00	139,000	FD602 Carth/Wilna FD		139,000 TO	382.25
415 S James St	EAST-1078801 NRTH-1450897		HD601 Carthage Cons Health		139,000 TO	382.64
Carthage, NY 13619	DEED BOOK 1613 PG-266		Installment Fee			13.99
	FULL MARKET VALUE	139,000				54.18
			TOTAL TAX ---			1,805.93**
			DATE #1 01/31/20 DATE #2 03/31/20 DATE #3 05/29/20			
			AMT DUE 656.17 AMT DUE 601.97 AMT DUE 601.97			
86.41-2-54	401 S James St 210 1 Family Res		VET COM CT 41131	86.41-2-54		BILL600799
Denise Paul G	Carthage 226001	19,300	County Inside		20,000 10,000	746.27
Denise Nancy J	FRNT 82.50 DPTH 179.00	121,000	Town Wide		101,000	305.25
401 S James St	BANK 810		FD602 Carth/Wilna FD		111,000	333.09
Carthage, NY 13619	EAST-1078670 NRTH-1451005		HD601 Carthage Cons Health		121,000 TO	12.17
	FULL MARKET VALUE	121,000	Installment Fee			41.90
			TOTAL TAX ---			1,396.78**
			DATE #1 01/31/20 DATE #2 03/31/20 DATE #3 05/29/20			
			AMT DUE 507.50 AMT DUE 465.59 AMT DUE 465.59			

STATE OF NEW YORK
 COUNTY - Jefferson
 TOWN - Wilna
 VILLAGE - Carthage
 SWIS - 226001

2 0 2 0 T O W N T A X R O L L
 T A X A B L E SECTION OF THE ROLL - 1
 TAX MAP NUMBER SEQUENCE
 UNIFORM PERCENT OF VALUE IS 100.00

PAGE 203
 VALUATION DATE-JUL 01, 2018
 TAXABLE STATUS DATE-MAR 01, 2019

TAX MAP PARCEL NUMBER	PROPERTY LOCATION & CLASS	ASSESSMENT	EXEMPTION CODE	COUNTY	TOWN	TAX AMOUNT
CURRENT OWNERS NAME	SCHOOL DISTRICT	LAND	TAX DESCRIPTION	TAXABLE VALUE		
CURRENT OWNERS ADDRESS	PARCEL SIZE/GRID COORD	TOTAL	SPECIAL DISTRICTS			
***** 86.41-2-55 *****						
363 S James St						BILL600800
86.41-2-55	210 1 Family Res		VET COM C 41132	20,000	0	
Connolly Lucas R	Carthage 226001	17,200	VET COM T 41133	0	10,000	
Connolly Wendy K	FRNT 82.00 DPTH 132.00	192,000	County Inside	172,000		1,270.88
363 S James St	EAST-1078589 NRTH-1451035		Town Wide	182,000		500.50
Carthage, NY 13619	DEED BOOK 2010 PG-5901		FD602 Carth/Wilna FD	192,000	TO	528.54
	FULL MARKET VALUE	192,000	HD601 Carthage Cons Health	192,000	TO	19.32
			Installment Fee			69.58
			TOTAL TAX ---			2,319.24**
			DATE #1 01/31/20	DATE #2 03/31/20	DATE #3 05/29/20	
			AMT DUE 842.66	AMT DUE 773.08	AMT DUE 773.08	
***** 86.41-2-56 *****						
337 S James St						BILL600801
86.41-2-56	210 1 Family Res		County Inside	108,000		798.00
Dekin Dorothy	Carthage 226001	17,300	Town Wide	108,000		297.00
337 S James St	FRNT 83.00 DPTH 132.00	108,000	FD602 Carth/Wilna FD	108,000	TO	297.30
Carthage, NY 13619	EAST-1078324 NRTH-1451242		HD601 Carthage Cons Health	108,000	TO	10.87
	FULL MARKET VALUE	108,000	Installment Fee			42.10
			TOTAL TAX ---			1,403.17**
			DATE #1 01/31/20	DATE #2 03/31/20	DATE #3 05/29/20	
			AMT DUE 509.83	AMT DUE 467.72	AMT DUE 467.72	
***** 86.41-2-57 *****						
317 S James St						BILL600802
86.41-2-57	210 1 Family Res		VET COM CT 41131	20,000	10,000	
ONeill Dennis M	Carthage 226001	13,700	County Inside	116,000		857.11
ONeill Tina M	FRNT 49.00 DPTH 134.00	136,000	Town Wide	126,000		346.50
Attn: Tina Pacella	EAST-1078140 NRTH-1451383		FD602 Carth/Wilna FD	136,000	TO	374.38
317 S James St	DEED BOOK 1261 PG-252		HD601 Carthage Cons Health	136,000	TO	13.68
Carthage, NY 13619	FULL MARKET VALUE	136,000	Installment Fee			47.75
			TOTAL TAX ---			1,591.67**
			DATE #1 01/31/20	DATE #2 03/31/20	DATE #3 05/29/20	
			AMT DUE 578.32	AMT DUE 530.55	AMT DUE 530.55	
***** 86.41-2-58 *****						
315 S James St						BILL600803
86.41-2-58	210 1 Family Res		VET WAR C 41122	12,000	0	
Brown Dana M	Carthage 226001	16,400	VET WAR T 41123	0	6,000	
Emmick Haley L Brown	Brown Michael & Sandra-LF	134,000	County Inside	122,000		901.44
c/o Brown Michael & Sandra	FRNT 74.00 DPTH 133.00		Town Wide	128,000		352.00
315 S James St	EAST-1078091 NRTH-1451421		FD602 Carth/Wilna FD	134,000	TO	368.87
Carthage, NY 13619	DEED BOOK 2012 PG-7809		HD601 Carthage Cons Health	134,000	TO	13.48
	FULL MARKET VALUE	134,000	Installment Fee			49.07
			TOTAL TAX ---			1,635.79**
			DATE #1 01/31/20	DATE #2 03/31/20	DATE #3 05/29/20	
			AMT DUE 594.34	AMT DUE 545.26	AMT DUE 545.26	

STATE OF NEW YORK
 COUNTY - Jefferson
 TOWN - Wilna
 VILLAGE - Carthage
 SWIS - 226001

2 0 2 0 T O W N T A X R O L L
 T A X A B L E SECTION OF THE ROLL - 1
 TAX MAP NUMBER SEQUENCE
 UNIFORM PERCENT OF VALUE IS 100.00

PAGE 204
 VALUATION DATE-JUL 01, 2018
 TAXABLE STATUS DATE-MAR 01, 2019

TAX MAP PARCEL NUMBER	PROPERTY LOCATION & CLASS	ASSESSMENT	EXEMPTION CODE	COUNTY	TOWN	TAX AMOUNT
CURRENT OWNERS NAME	SCHOOL DISTRICT	LAND	TAX DESCRIPTION			
CURRENT OWNERS ADDRESS	PARCEL SIZE/GRID COORD	TOTAL	SPECIAL DISTRICTS			
86.41-2-59	303 S James St			86.41-2-59		BILL600804
Paradise John I	210 1 Family Res	22,800	County Inside			1,462.99
Paradise Mary	Carthage 226001	198,000	Town Wide			544.50
303 S James St	FRNT 130.00 DPTH 133.00		FD602 Carth/Wilna FD			545.05
Carthage, NY 13619	EAST-1078010 NRTH-1451484		HD601 Carthage Cons Health			19.92
	DEED BOOK 931 PG-01116		Installment Fee			77.17
	FULL MARKET VALUE	198,000				
TOTAL TAX ---						2,572.46**
	DATE #1	01/31/20	DATE #2	03/31/20	DATE #3	05/29/20
	AMT DUE	934.67	AMT DUE	857.48	AMT DUE	857.48
86.41-2-60	227 S James St			86.41-2-60		BILL600805
Intorcia Lynne M	210 1 Family Res	15,500	County Inside			857.11
227 S James St	Carthage 226001	116,000	Town Wide			319.00
Carthage, NY 13619	FRNT 66.00 DPTH 132.00		FD602 Carth/Wilna FD			319.32
	EAST-1077932 NRTH-1451544		HD601 Carthage Cons Health			11.67
	DEED BOOK 2018 PG-3310		Installment Fee			45.21
	FULL MARKET VALUE	116,000				
TOTAL TAX ---						1,507.10**
	DATE #1	01/31/20	DATE #2	03/31/20	DATE #3	05/29/20
	AMT DUE	547.59	AMT DUE	502.36	AMT DUE	502.36
86.41-2-61	221-225 S James St			86.41-2-61		BILL600806
Gunderson David J	230 3 Family Res	16,800	County Inside			1,107.59
Gunderson Tracy	Carthage 226001	149,900	Town Wide			412.22
221-225 S James St	FRNT 78.00 DPTH 132.00		FD602 Carth/Wilna FD			412.64
Carthage, NY 13619	BANK 822		HD601 Carthage Cons Health			15.08
	EAST-1077876 NRTH-1451587		Installment Fee			58.43
	DEED BOOK 2006 PG-10834					
	FULL MARKET VALUE	149,900				
TOTAL TAX ---						1,947.53**
	DATE #1	01/31/20	DATE #2	03/31/20	DATE #3	05/29/20
	AMT DUE	707.62	AMT DUE	649.17	AMT DUE	649.17
86.41-2-62	215 S James St			86.41-2-62		BILL600807
Steenburgh Bruce E	210 1 Family Res	17,300	VET COM C 41132			20,000
Steenburgh Diane C	Carthage 226001	152,000	VET COM T 41133			0
Attn: Leona Terry	Terry L Lf-Us		SENIOR CTS 41800			10,000
215 S James St	FRNT 83.00 DPTH 132.00		County Inside			66,000
Carthage, NY 13619	EAST-1077814 NRTH-1451635		Town Wide			71,000
	DEED BOOK 1628 PG-57		FD602 Carth/Wilna FD			152,000
	FULL MARKET VALUE	152,000	HD601 Carthage Cons Health			152,000
			Installment Fee			33.50
TOTAL TAX ---						1,116.62**
	DATE #1	01/31/20	DATE #2	03/31/20	DATE #3	05/29/20
	AMT DUE	405.72	AMT DUE	372.20	AMT DUE	372.20

STATE OF NEW YORK
COUNTY - Jefferson
TOWN - Wilna
VILLAGE - Carthage
SWIS - 226001

2 0 2 0 T O W N T A X R O L L
T A X A B L E SECTION OF THE ROLL - 1
TAX MAP NUMBER SEQUENCE
UNIFORM PERCENT OF VALUE IS 100.00

PAGE 205
VALUATION DATE-JUL 01, 2018
TAXABLE STATUS DATE-MAR 01, 2019

TAX MAP PARCEL NUMBER	PROPERTY LOCATION & CLASS	ASSESSMENT	EXEMPTION CODE	COUNTY	TOWN	TAX AMOUNT
CURRENT OWNERS NAME	SCHOOL DISTRICT	LAND	TAX DESCRIPTION			
CURRENT OWNERS ADDRESS	PARCEL SIZE/GRID COORD	TOTAL	SPECIAL DISTRICTS			
***** 86.41-2-63 *****						
211 S James St						BILL600808
86.41-2-63	220 2 Family Res		County Inside	106,000		783.22
Gilligan Timothy P	Carthage 226001	13,800	Town Wide	106,000		291.50
Gilligan Michele M	Delmore #3	106,000	FD602 Carth/Wilna FD	106,000	TO	291.80
12 Boysenberry Ct Unit 106	FRNT 55.00 DPTH 119.00		HD601 Carthage Cons Health	106,000	TO	10.67
Milton, VT 05468	BANK 100		Installment Fee			41.32
	EAST-1077756 NRTH-1451668					
	FULL MARKET VALUE	106,000				
TOTAL TAX ---						1,377.19**
	DATE #1	01/31/20	DATE #2	03/31/20	DATE #3	05/29/20
	AMT DUE	500.39	AMT DUE	459.06	AMT DUE	459.06
***** 86.41-2-64 *****						
205 S James St						BILL600809
86.41-2-64	210 1 Family Res		County Inside	144,900		1,070.65
McKenna Shane P	Carthage 226001	13,800	Town Wide	144,900		398.47
McKenna Mollie Martina	Delmore #2	144,900	FD602 Carth/Wilna FD	144,900	TO	398.88
205 S James St	FRNT 55.00 DPTH 119.00		HD601 Carthage Cons Health	144,900	TO	14.58
Carthage, NY 13619	BANK 810		Installment Fee			56.48
	EAST-1077716 NRTH-1451698					
PRIOR OWNER ON 3/01/2019	DEED BOOK 2019 PG-8883					
Thill Brittany	FULL MARKET VALUE	144,900				
TOTAL TAX ---						1,882.58**
	DATE #1	01/31/20	DATE #2	03/31/20	DATE #3	05/29/20
	AMT DUE	684.02	AMT DUE	627.52	AMT DUE	627.52
***** 86.41-2-65 *****						
201 S James St						BILL600810
86.41-2-65	210 1 Family Res		VET COM CT 41131	20,000	10,000	
Spencer Richard A	Carthage 226001	13,900	County Inside	86,000		635.44
Kelley Sue E	FRNT 55.00 DPTH 120.00	106,000	Town Wide	96,000		264.00
201 S James St	BANK 810		FD602 Carth/Wilna FD	106,000	TO	291.80
Carthage, NY 13619	EAST-1077671 NRTH-1451733		HD601 Carthage Cons Health	106,000	TO	10.67
	DEED BOOK 2003 PG-17413		Installment Fee			36.06
	FULL MARKET VALUE	106,000				
TOTAL TAX ---						1,201.91**
	DATE #1	01/31/20	DATE #2	03/31/20	DATE #3	05/29/20
	AMT DUE	436.71	AMT DUE	400.63	AMT DUE	400.63
***** 86.41-3-1 *****						
202 S James St						BILL600811
86.41-3-1	311 Res vac land		County Inside	11,000		81.28
McFarland Scott	Carthage 226001	11,000	Town Wide	11,000		30.25
McFarland Jennifer	FRNT 50.00 DPTH 105.00	11,000	FD602 Carth/Wilna FD	11,000	TO	30.28
1331 Blackheath Ct	BANK 822		HD601 Carthage Cons Health	11,000	TO	1.11
Katy, TX 77494	EAST-1077560 NRTH-1451592		Installment Fee			4.29
	DEED BOOK 2007 PG-22491					
	FULL MARKET VALUE	11,000				
TOTAL TAX ---						142.92**
	DATE #1	01/31/20	DATE #2	03/31/20	DATE #3	05/29/20
	AMT DUE	51.93	AMT DUE	47.64	AMT DUE	47.64

STATE OF NEW YORK
COUNTY - Jefferson
TOWN - Wilna
VILLAGE - Carthage
SWIS - 226001

2020 TOWN TAX ROLL
TAXABLE SECTION OF THE ROLL - 1
TAX MAP NUMBER SEQUENCE
UNIFORM PERCENT OF VALUE IS 100.00

PAGE 206
VALUATION DATE-JUL 01, 2018
TAXABLE STATUS DATE-MAR 01, 2019

TAX MAP PARCEL NUMBER	PROPERTY LOCATION & CLASS	ASSESSMENT	EXEMPTION CODE	COUNTY	TOWN	TAX AMOUNT
CURRENT OWNERS NAME	SCHOOL DISTRICT	LAND	TAX DESCRIPTION			
CURRENT OWNERS ADDRESS	PARCEL SIZE/GRID COORD	TOTAL	SPECIAL DISTRICTS			
***** 86.41-3-2 *****						
206 S James St						BILL600812
86.41-3-2	210 1 Family Res		County Inside	140,000		1,034.44
Long Robert L Jr	Carthage 226001	12,200	Town Wide	140,000		385.00
206 S James St	FRNT 50.00 DPTH 105.00	140,000	FD602 Carth/Wilna FD	140,000	TO	385.39
Carthage, NY 13619	BANK 810		HD601 Carthage Cons Health	140,000	TO	14.09
	EAST-1077600 NRTH-1451562		Installment Fee			54.57
	DEED BOOK 2010 PG-3480					
	FULL MARKET VALUE	140,000				
TOTAL TAX ---						1,818.92**
	DATE #1	01/31/20	DATE #2	03/31/20	DATE #3	05/29/20
	AMT DUE	660.89	AMT DUE	606.30	AMT DUE	606.30
***** 86.41-3-3 *****						
210 S James St						BILL600813
86.41-3-3	210 1 Family Res		VET COM CT 41131	20,000	10,000	
Cain Matthew E	Carthage 226001	14,500	County Inside	127,000		938.39
8245 NW Waukomis Dr	FRNT 50.00 DPTH 140.00	147,000	Town Wide	137,000		376.75
Kansas City, MO 64151	BANK 810		FD602 Carth/Wilna FD	147,000	TO	404.66
	EAST-1077633 NRTH-1451522		HD601 Carthage Cons Health	147,000	TO	14.79
	DEED BOOK 2016 PG-8317		Installment Fee			52.04
	FULL MARKET VALUE	147,000				
TOTAL TAX ---						1,734.59**
	DATE #1	01/31/20	DATE #2	03/31/20	DATE #3	05/29/20
	AMT DUE	630.25	AMT DUE	578.19	AMT DUE	578.19
***** 86.41-3-4 *****						
214 S James St						BILL600814
86.41-3-4	210 1 Family Res		County Inside	162,000		1,197.00
Penfold Jason M	Carthage 226001	15,200	Town Wide	162,000		445.50
214 S James St	FRNT 58.00 DPTH 140.00	162,000	FD602 Carth/Wilna FD	162,000	TO	445.95
Carthage, NY 13619	BANK 810		HD601 Carthage Cons Health	162,000	TO	16.30
	EAST-1077671 NRTH-1451489		Installment Fee			63.14
	DEED BOOK 2016 PG-7738					
	FULL MARKET VALUE	162,000				
TOTAL TAX ---						2,104.75**
	DATE #1	01/31/20	DATE #2	03/31/20	DATE #3	05/29/20
	AMT DUE	764.73	AMT DUE	701.58	AMT DUE	701.58
***** 86.41-3-5 *****						
222 S James St						BILL600815
86.41-3-5	210 1 Family Res		County Inside	163,000		1,204.38
Kelly Sean P	Carthage 226001	18,200	Town Wide	163,000		448.25
Kelly Amy Renee	FRNT 84.00 DPTH 140.00	163,000	FD602 Carth/Wilna FD	163,000	TO	448.70
7084 Granger Dr	BANK 810		HD601 Carthage Cons Health	163,000	TO	16.40
Howell, MI 48855	EAST-1077726 NRTH-1451444		Installment Fee			63.53
	DEED BOOK 2017 PG-19367					
	FULL MARKET VALUE	163,000				
PRIOR OWNER ON 3/01/2019						
Kelly Sean P						
TOTAL TAX ---						2,117.73**
	DATE #1	01/31/20	DATE #2	03/31/20	DATE #3	05/29/20
	AMT DUE	769.44	AMT DUE	705.91	AMT DUE	705.91

STATE OF NEW YORK
 COUNTY - Jefferson
 TOWN - Wilna
 VILLAGE - Carthage
 SWIS - 226001

2020 TOWN TAX ROLL
 TAXABLE SECTION OF THE ROLL - 1
 TAX MAP NUMBER SEQUENCE
 UNIFORM PERCENT OF VALUE IS 100.00

PAGE 207
 VALUATION DATE-JUL 01, 2018
 TAXABLE STATUS DATE-MAR 01, 2019

TAX MAP PARCEL NUMBER	PROPERTY LOCATION & CLASS	ASSESSMENT	EXEMPTION CODE	COUNTY	TOWN	TAX AMOUNT
CURRENT OWNERS NAME	SCHOOL DISTRICT	LAND	TAX DESCRIPTION			
CURRENT OWNERS ADDRESS	PARCEL SIZE/GRID COORD	TOTAL	SPECIAL DISTRICTS			
***** 86.41-3-6 *****						
226 S James St				86.41-3-6		BILL600816
86.41-3-6	210 1 Family Res		County Inside			132,000 975.33
Kelley Rebecca M	Carthage 226001	15,900	Town Wide			132,000 363.00
Kelley Charles W	ACRES 0.20	132,000	FD602 Carth/Wilna FD		TO	132,000 363.37
226 S James St	EAST-1077784 NRTH-1451389		HD601 Carthage Cons Health		TO	132,000 13.28
Carthage, NY 13619	DEED BOOK 2012 PG-18593		Installment Fee			51.45
	FULL MARKET VALUE	132,000				
TOTAL TAX ---						1,714.98**
	DATE #1	01/31/20	DATE #2	03/31/20	DATE #3	05/29/20
	AMT DUE	623.11	AMT DUE	571.66	AMT DUE	571.66
***** 86.41-3-7 *****						
230 S James St						BILL600817
86.41-3-7	210 1 Family Res		County Inside			121,000 894.05
Hickey Kristy M	Carthage 226001	12,200	Town Wide			121,000 332.75
230 S James St	FRNT 50.00 DPTH 105.00	121,000	FD602 Carth/Wilna FD		TO	121,000 333.09
Carthage, NY 13619	BANK 810		HD601 Carthage Cons Health		TO	121,000 12.17
	EAST-1077833 NRTH-1451386		Installment Fee			47.16
	DEED BOOK 2015 PG-7313					
	FULL MARKET VALUE	121,000				
TOTAL TAX ---						1,572.06**
	DATE #1	01/31/20	DATE #2	03/31/20	DATE #3	05/29/20
	AMT DUE	571.18	AMT DUE	524.02	AMT DUE	524.02
***** 86.41-3-8.1 *****						
304 S James St						BILL600818
86.41-3-8.1	220 2 Family Res		VET COM CT 41131		10,000	20,000 1,000
Steiner Thomas C	Carthage 226001	22,600	VET DIS CT 41141		20,000	23,000 2,000
Steiner Katherine R	FRNT 113.00 DPTH 348.00	115,000	County Inside			72,000 532.00
304 S James St	BANK 100		Town Wide			85,000 233.75
Carthage, NY 13619	EAST-1077825 NRTH-1451242		FD602 Carth/Wilna FD		TO	115,000 316.57
	DEED BOOK 2003 PG-15539		HD601 Carthage Cons Health		TO	115,000 11.57
	FULL MARKET VALUE	115,000	Installment Fee			32.82
TOTAL TAX ---						1,093.89**
	DATE #1	01/31/20	DATE #2	03/31/20	DATE #3	05/29/20
	AMT DUE	397.45	AMT DUE	364.63	AMT DUE	364.63
***** 86.41-3-8.21 *****						
SW of S James St						BILL600819
86.41-3-8.21	311 Res vac land		County Inside			1,200 8.87
Kelly Sean P	Carthage 226001	1,200	Town Wide			1,200 3.30
Kelly Amy Renee	ACRES 0.80	1,200	FD602 Carth/Wilna FD		TO	1,200 3.30
222 S James St	EAST-1077660 NRTH-1451278		HD601 Carthage Cons Health		TO	1,200 .12
Carthage, NY 13619	DEED BOOK 2017 PG-19367		Installment Fee			.47
	FULL MARKET VALUE	1,200				
TOTAL TAX ---						15.59**
	DATE #1	01/31/20	DATE #2	03/31/20	DATE #3	05/29/20
	AMT DUE	5.68	AMT DUE	5.19	AMT DUE	5.19

STATE OF NEW YORK
 COUNTY - Jefferson
 TOWN - Wilna
 VILLAGE - Carthage
 SWIS - 226001

2 0 2 0 T O W N T A X R O L L
 T A X A B L E SECTION OF THE ROLL - 1
 TAX MAP NUMBER SEQUENCE
 UNIFORM PERCENT OF VALUE IS 100.00

PAGE 208
 VALUATION DATE-JUL 01, 2018
 TAXABLE STATUS DATE-MAR 01, 2019

TAX MAP PARCEL NUMBER	PROPERTY LOCATION & CLASS	ASSESSMENT	EXEMPTION CODE	COUNTY	TOWN	TAX AMOUNT
CURRENT OWNERS NAME	SCHOOL DISTRICT	LAND	TAX DESCRIPTION			
CURRENT OWNERS ADDRESS	PARCEL SIZE/GRID COORD	TOTAL	SPECIAL DISTRICTS			
86.41-3-8.22	SW of S James St 311 Res vac land		County Inside	86.41-3-8.22		BILL600820
Kelley Charles W	Carthage 226001	500	Town Wide			3.69
Kelley Rebecca M	FRNT 100.00 DPTH 50.00	500	FD602 Carth/Wilna FD			1.38
226 S James St	EAST-1077750 NRTH-1451310		HD601 Carthage Cons Health			1.38
Carthage, NY 13619	DEED BOOK 2006 PG-20388		Installment Fee			.05
	FULL MARKET VALUE	500				.20
TOTAL TAX ---						6.50**
	DATE #1	01/31/20	DATE #2	03/31/20	DATE #3	05/29/20
	AMT DUE	2.38	AMT DUE	2.16	AMT DUE	2.16
86.41-3-9	310 S James St 220 2 Family Res		County Inside	86.41-3-9		BILL600821
SAG Apartments LLC	Carthage 226001	14,700	Town Wide			753.66
1605 State St	FRNT 64.00 DPTH 151.00	102,000	School Relevy			280.50
Watertown, NY 13601	EAST-1077954 NRTH-1451264		FD602 Carth/Wilna FD			876.20
	DEED BOOK 2011 PG-15147		HD601 Carthage Cons Health			280.78
	FULL MARKET VALUE	102,000	Installment Fee			10.26
TOTAL TAX ---						2,201.40**
	DATE #1	01/31/20	DATE #2	03/31/20	DATE #3	05/29/20
	AMT DUE	799.84	AMT DUE	733.80	AMT DUE	733.80
86.41-3-10	314 S James St 483 Converted Re		County Inside	86.41-3-10		BILL600822
SAG Apartments LLC	Carthage 226001	35,400	Town Wide			1,506.59
1605 State St	ACRES 1.91	203,900	School Relevy			560.72
Watertown, NY 13601	EAST-1077856 NRTH-1451061		Village Relevy			1,751.55
	DEED BOOK 2008 PG-15605		FD602 Carth/Wilna FD			1,839.03
	FULL MARKET VALUE	203,900	HD601 Carthage Cons Health			561.29
			Installment Fee			20.52
TOTAL TAX ---						6,239.70**
	DATE #1	01/31/20	DATE #2	03/31/20	DATE #3	05/29/20
	AMT DUE	2,267.09	AMT DUE	2,079.90	AMT DUE	2,079.90
86.41-3-11	320 S James St 210 1 Family Res		VET COM CT 41131	86.41-3-11		BILL600823
Everly Melody J	Carthage 226001	13,100	VET COM C 41132			10,000
320 S James St	FRNT 50.00 DPTH 150.00	109,000	VET COM T 41133			0
Carthage, NY 13619	BANK 810		VET DIS CT 41141			10,000
	EAST-1078049 NRTH-1451192		VET DIS C 41142			16,350
	DEED BOOK 2019 PG-12541		VET DIS T 41143			40,000
PRIOR OWNER ON 3/01/2019	FULL MARKET VALUE	109,000	County Inside			0
Romig Gary J			Town Wide			20,000
			FD602 Carth/Wilna FD			12,650
			HD601 Carthage Cons Health			93.47
			Installment Fee			144.79
TOTAL TAX ---						549.28**
	DATE #1	01/31/20	DATE #2	03/31/20	DATE #3	05/29/20
	AMT DUE	199.58	AMT DUE	183.09	AMT DUE	183.09

STATE OF NEW YORK
 COUNTY - Jefferson
 TOWN - Wilna
 VILLAGE - Carthage
 SWIS - 226001

2 0 2 0 T O W N T A X R O L L
 T A X A B L E SECTION OF THE ROLL - 1
 TAX MAP NUMBER SEQUENCE
 UNIFORM PERCENT OF VALUE IS 100.00

PAGE 209
 VALUATION DATE-JUL 01, 2018
 TAXABLE STATUS DATE-MAR 01, 2019

TAX MAP PARCEL NUMBER	PROPERTY LOCATION & CLASS	ASSESSMENT	EXEMPTION CODE	COUNTY	TOWN	TAX AMOUNT
CURRENT OWNERS NAME	SCHOOL DISTRICT	LAND	TAX DESCRIPTION			
CURRENT OWNERS ADDRESS	PARCEL SIZE/GRID COORD	TOTAL	SPECIAL DISTRICTS			
***** 86.41-3-12 *****						
86.41-3-12	326 S James St			86.41-3-12		BILL600824
Bates Tamara J	210 1 Family Res		County Inside			1,092.81
c/o Tamara Weaver	Carthage 226001	16,600	Town Wide			406.72
326 S James St	FRNT 63.00 DPTH 350.00	147,900	FD602 Carth/Wilna FD			407.14
Carthage, NY 13619	EAST-1078043 NRTH-1451070		HD601 Carthage Cons Health			14.88
	DEED BOOK 2010 PG-11793		Installment Fee			57.65
	FULL MARKET VALUE	147,900				
TOTAL TAX ---						1,921.55**
	DATE #1	01/31/20	DATE #2	03/31/20	DATE #3	05/29/20
	AMT DUE	698.18	AMT DUE	640.51	AMT DUE	640.51
***** 86.41-3-13 *****						
86.41-3-13	330 S James St			86.41-3-13		BILL600825
Tarr Richard C	280 Res Multiple		County Inside			1,285.66
Darby Byrne Tarr	Carthage 226001	16,800	Town Wide			478.50
14623 Hermitage Rd	FRNT 65.00 DPTH 350.00	174,000	FD602 Carth/Wilna FD			478.99
Harrisville, NY 13648-2436	EAST-1078093 NRTH-1451032		HD601 Carthage Cons Health			17.51
	DEED BOOK 984 PG-00271		Installment Fee			67.82
	FULL MARKET VALUE	174,000				
TOTAL TAX ---						2,260.66**
	DATE #1	01/31/20	DATE #2	03/31/20	DATE #3	05/29/20
	AMT DUE	821.38	AMT DUE	753.55	AMT DUE	753.55
***** 86.41-3-14 *****						
86.41-3-14	340 S James St			86.41-3-14		BILL600826
Delles Thomas P	210 1 Family Res		County Inside			1,418.66
Delles Kacee R	Carthage 226001	22,700	Town Wide			528.00
340 S James St	ACRES 1.40 BANK 550	192,000	FD602 Carth/Wilna FD			528.54
Carthage, NY 13619	EAST-1078187 NRTH-1450960		HD601 Carthage Cons Health			19.32
	DEED BOOK 2017 PG-11638		Installment Fee			74.84
	FULL MARKET VALUE	192,000				
TOTAL TAX ---						2,494.52**
	DATE #1	01/31/20	DATE #2	03/31/20	DATE #3	05/29/20
	AMT DUE	906.36	AMT DUE	831.50	AMT DUE	831.50
***** 86.41-3-15 *****						
86.41-3-15	346 S James St			86.41-3-15		BILL600827
Storms John P	210 1 Family Res		County Inside			1,041.83
Storms Lisa A	Carthage 226001	18,600	Town Wide			387.75
346 S James St	FRNT 81.00 DPTH 350.00	141,000	FD602 Carth/Wilna FD			388.14
Carthage, NY 13619	BANK 100		HD601 Carthage Cons Health			14.19
	EAST-1078287 NRTH-1450881		Installment Fee			54.96
	DEED BOOK 2003 PG-5417					
	FULL MARKET VALUE	141,000				
TOTAL TAX ---						1,831.91**
	DATE #1	01/31/20	DATE #2	03/31/20	DATE #3	05/29/20
	AMT DUE	665.61	AMT DUE	610.63	AMT DUE	610.63

STATE OF NEW YORK
 COUNTY - Jefferson
 TOWN - Wilna
 VILLAGE - Carthage
 SWIS - 226001

2020 TOWN TAX ROLL
 TAXABLE SECTION OF THE ROLL - 1
 TAX MAP NUMBER SEQUENCE
 UNIFORM PERCENT OF VALUE IS 100.00

PAGE 210
 VALUATION DATE-JUL 01, 2018
 TAXABLE STATUS DATE-MAR 01, 2019

TAX MAP PARCEL NUMBER	PROPERTY LOCATION & CLASS	ASSESSMENT	EXEMPTION CODE	COUNTY	TOWN	TAX AMOUNT
CURRENT OWNERS NAME	SCHOOL DISTRICT	LAND	TAX DESCRIPTION			
CURRENT OWNERS ADDRESS	PARCEL SIZE/GRID COORD	TOTAL	SPECIAL DISTRICTS			
***** 86.41-3-16 *****						
86.41-3-16	358 S James St					BILL600828
Nash Tod W	210 1 Family Res		County Inside	220,000		1,625.55
Nash Marceline A	Carthage 226001	24,700	Town Wide	220,000		605.00
358 S James St	ACRES 1.04 BANK 100	220,000	FD602 Carth/Wilna FD	220,000	TO	605.61
Carthage, NY 13619	EAST-1078372 NRTH-1450817		HD601 Carthage Cons Health	220,000	TO	22.14
	DEED BOOK 1612 PG-55		Installment Fee			85.75
	FULL MARKET VALUE	220,000				
TOTAL TAX ---						2,858.30**
	DATE #1	01/31/20	DATE #2	03/31/20	DATE #3	05/29/20
	AMT DUE	1,038.53	AMT DUE	952.76	AMT DUE	952.76
***** 86.41-3-17 *****						
86.41-3-17	404 S James St					BILL600829
Williams Trust Debra	210 1 Family Res		County Inside	108,000		798.00
404 S James St	Carthage 226001	17,800	Town Wide	108,000		297.00
Carthage, NY 13619	FRNT 75.00 DPTH 350.00	108,000	FD602 Carth/Wilna FD	108,000	TO	297.30
	EAST-1078453 NRTH-1450755		HD601 Carthage Cons Health	108,000	TO	10.87
	DEED BOOK 2016 PG-8380		Installment Fee			42.10
	FULL MARKET VALUE	108,000				
TOTAL TAX ---						1,403.17**
	DATE #1	01/31/20	DATE #2	03/31/20	DATE #3	05/29/20
	AMT DUE	509.83	AMT DUE	467.72	AMT DUE	467.72
***** 86.41-3-18 *****						
86.41-3-18	406 S James St					BILL600830
Peebles Edward M	210 1 Family Res		County Inside	146,000		1,078.77
Mary Lou	Carthage 226001	16,700	Town Wide	146,000		401.50
406 S James St	FRNT 66.00 DPTH 264.00	146,000	FD602 Carth/Wilna FD	146,000	TO	401.91
Carthage, NY 13619	EAST-1078533 NRTH-1450746		HD601 Carthage Cons Health	146,000	TO	14.69
	DEED BOOK 2016 PG-8380		Installment Fee			56.91
	FULL MARKET VALUE	146,000				
TOTAL TAX ---						1,896.87**
	DATE #1	01/31/20	DATE #2	03/31/20	DATE #3	05/29/20
	AMT DUE	689.20	AMT DUE	632.29	AMT DUE	632.29
***** 86.41-3-19 *****						
86.41-3-19	410 S James St					BILL600831
Faucett Colin Jay	210 1 Family Res		County Inside	152,500		1,126.80
410 S James St	Carthage 226001	16,700	Town Wide	152,500		419.37
Carthage, NY 13619	FRNT 66.00 DPTH 264.00	152,500	FD602 Carth/Wilna FD	152,500	TO	419.80
	EAST-1078586 NRTH-1450705		HD601 Carthage Cons Health	152,500	TO	15.34
	DEED BOOK 2019 PG-17341		Installment Fee			59.44
	FULL MARKET VALUE	152,500				
TOTAL TAX ---						1,981.31**
	DATE #1	01/31/20	DATE #2	03/31/20	DATE #3	05/29/20
	AMT DUE	719.89	AMT DUE	660.43	AMT DUE	660.43

STATE OF NEW YORK
COUNTY - Jefferson
TOWN - Wilna
VILLAGE - Carthage
SWIS - 226001

2020 TOWN TAX ROLL
TAXABLE SECTION OF THE ROLL - 1
TAX MAP NUMBER SEQUENCE
UNIFORM PERCENT OF VALUE IS 100.00

PAGE 211
VALUATION DATE-JUL 01, 2018
TAXABLE STATUS DATE-MAR 01, 2019

TAX MAP PARCEL NUMBER	PROPERTY LOCATION & CLASS	ASSESSMENT	EXEMPTION CODE	COUNTY	TOWN	TAX AMOUNT
CURRENT OWNERS NAME	SCHOOL DISTRICT	LAND	TAX DESCRIPTION			
CURRENT OWNERS ADDRESS	PARCEL SIZE/GRID COORD	TOTAL	SPECIAL DISTRICTS			
***** 86.41-3-20 *****						
416 S James St						BILL600832
86.41-3-20	220 2 Family Res		County Inside	114,700		847.50
McKinley Shaun D	Carthage 226001	18,600	Town Wide	114,700		315.42
416 S James St	FRNT 66.00 DPTH 264.00	114,700	FD602 Carth/Wilna FD	114,700	TO	315.74
Carthage, NY 13619	BANK 822		HD601 Carthage Cons Health	114,700	TO	11.54
	EAST-1078638 NRTH-1450664		Installment Fee			44.71
	DEED BOOK 2013 PG-9098					
	FULL MARKET VALUE	114,700				
TOTAL TAX ---						1,490.20**
	DATE #1	01/31/20	DATE #2	03/31/20	DATE #3	05/29/20
	AMT DUE	541.45	AMT DUE	496.73	AMT DUE	496.73
***** 86.41-3-21 *****						
422 S James St						BILL600833
86.41-3-21	210 1 Family Res		County Inside	155,000		1,145.27
Lofink Barbara A	Carthage 226001	16,700	Town Wide	155,000		426.25
422 S James St	FRNT 66.00 DPTH 264.00	155,000	FD602 Carth/Wilna FD	155,000	TO	426.68
Carthage, NY 13619	BANK 810		HD601 Carthage Cons Health	155,000	TO	15.60
	EAST-1078690 NRTH-1450624		Installment Fee			60.41
	DEED BOOK 1400 PG-182					
	FULL MARKET VALUE	155,000				
TOTAL TAX ---						2,013.80**
	DATE #1	01/31/20	DATE #2	03/31/20	DATE #3	05/29/20
	AMT DUE	731.69	AMT DUE	671.26	AMT DUE	671.26
***** 86.41-3-22 *****						
428 S James St						BILL600834
86.41-3-22	210 1 Family Res		VET COM C 41132	20,000	0	
Steenburgh Bruce E	Carthage 226001	16,200	VET COM T 41133	0	10,000	
Steenburgh Diane C	FRNT 66.00 DPTH 198.00	147,000	County Inside	127,000		938.39
428 S James St	EAST-1078762 NRTH-1450610		Town Wide	137,000		376.75
Carthage, NY 13619	FULL MARKET VALUE	147,000	FD602 Carth/Wilna FD	147,000	TO	404.66
			HD601 Carthage Cons Health	147,000	TO	14.79
			Installment Fee			52.04
TOTAL TAX ---						1,734.59**
	DATE #1	01/31/20	DATE #2	03/31/20	DATE #3	05/29/20
	AMT DUE	630.25	AMT DUE	578.19	AMT DUE	578.19
***** 86.41-3-23 *****						
432 S James St						BILL600835
86.41-3-23	210 1 Family Res		County Inside	134,000		990.11
Williams Jeffrey Lawrence	Carthage 226001	16,200	Town Wide	134,000		368.50
Williams Jennifer Ann	FRNT 66.00 DPTH 198.00	134,000	FD602 Carth/Wilna FD	134,000	TO	368.87
105A Bastogne Rd	BANK 550		HD601 Carthage Cons Health	134,000	TO	13.48
Fort Lee, VA 23801	EAST-1078812 NRTH-1450571		Installment Fee			52.23
	DEED BOOK 2008 PG-18957					
	FULL MARKET VALUE	134,000				
TOTAL TAX ---						1,740.96**
	DATE #1	01/31/20	DATE #2	03/31/20	DATE #3	05/29/20
	AMT DUE	632.55	AMT DUE	580.32	AMT DUE	580.32

STATE OF NEW YORK
COUNTY - Jefferson
TOWN - Wilna
VILLAGE - Carthage
SWIS - 226001

2 0 2 0 T O W N T A X R O L L
T A X A B L E SECTION OF THE ROLL - 1
TAX MAP NUMBER SEQUENCE
UNIFORM PERCENT OF VALUE IS 100.00

PAGE 212
VALUATION DATE-JUL 01, 2018
TAXABLE STATUS DATE-MAR 01, 2019

TAX MAP PARCEL NUMBER	PROPERTY LOCATION & CLASS	ASSESSMENT	EXEMPTION CODE	COUNTY	TOWN	TAX AMOUNT
CURRENT OWNERS NAME	SCHOOL DISTRICT	LAND	TAX DESCRIPTION			
CURRENT OWNERS ADDRESS	PARCEL SIZE/GRID COORD	TOTAL	SPECIAL DISTRICTS			
***** 86.41-3-24 *****						
438 S James St						BILL600836
86.41-3-24	220 2 Family Res		County Inside	119,900		885.92
Travis Terry S	Carthage 226001	16,200	Town Wide	119,900		329.72
Travis Kelly M	FRNT 66.00 DPTH 198.00	119,900	FD602 Carth/Wilna FD	119,900	TO	330.06
442 S James St	BANK 810		HD601 Carthage Cons Health	119,900	TO	12.06
Carthage, NY 13619	EAST-1078862 NRTH-1450532		Installment Fee			46.73
	DEED BOOK 2003 PG-14630					
	FULL MARKET VALUE	119,900				
TOTAL TAX ---						1,557.76**
	DATE #1	01/31/20	DATE #2	03/31/20	DATE #3	05/29/20
	AMT DUE	565.99	AMT DUE	519.25	AMT DUE	519.25
***** 86.41-3-25 *****						
442 S James St						BILL600837
86.41-3-25	210 1 Family Res		VET COM CT 41131	20,000	10,000	
Travis Terry Scott	Carthage 226001	15,500	VET DIS CT 41141	6,245	6,245	
Travis Kelly M	FRNT 58.00 DPTH 198.00	124,900	County Inside	98,655		728.95
442 S James St	BANK 810		Town Wide	108,655		298.80
Carthage, NY 13619	EAST-1078911 NRTH-1450496		FD602 Carth/Wilna FD	124,900	TO	343.82
	DEED BOOK 2007 PG-12385		HD601 Carthage Cons Health	124,900	TO	12.57
	FULL MARKET VALUE	124,900	Installment Fee			41.52
TOTAL TAX ---						1,384.14**
	DATE #1	01/31/20	DATE #2	03/31/20	DATE #3	05/29/20
	AMT DUE	502.90	AMT DUE	461.38	AMT DUE	461.38
***** 86.41-3-26 *****						
448 S James St						BILL600838
86.41-3-26	210 1 Family Res		County Inside	158,000		1,167.44
Krueger Brian M	Carthage 226001	12,700	Town Wide	158,000		434.50
Krueger Elizabeth Blunden	FRNT 41.00 DPTH 198.00	158,000	FD602 Carth/Wilna FD	158,000	TO	434.94
448 S James St	BANK 810		HD601 Carthage Cons Health	158,000	TO	15.90
Carthage, NY 13619	EAST-1078950 NRTH-1450466		Installment Fee			61.58
	DEED BOOK 2015 PG-14177					
	FULL MARKET VALUE	158,000				
TOTAL TAX ---						2,052.78**
	DATE #1	01/31/20	DATE #2	03/31/20	DATE #3	05/29/20
	AMT DUE	745.84	AMT DUE	684.26	AMT DUE	684.26
***** 86.41-3-27 *****						
452 S James St						BILL600839
86.41-3-27	210 1 Family Res		County Inside	88,000		650.22
Fahsel David A	Carthage 226001	20,000	Town Wide	88,000		242.00
Fahsel Timothy M Jr	Lf Us J Fahsel	88,000	FD602 Carth/Wilna FD	88,000	TO	242.25
c/o Joann Fahsel	FRNT 99.00 DPTH 198.00		HD601 Carthage Cons Health	88,000	TO	8.85
452 S James St	EAST-1079005 NRTH-1450423		Installment Fee			34.30
Carthage, NY 13619	DEED BOOK 2008 PG-14560					
	FULL MARKET VALUE	88,000				
TOTAL TAX ---						1,143.32**
	DATE #1	01/31/20	DATE #2	03/31/20	DATE #3	05/29/20
	AMT DUE	415.42	AMT DUE	381.10	AMT DUE	381.10

STATE OF NEW YORK
 COUNTY - Jefferson
 TOWN - Wilna
 VILLAGE - Carthage
 SWIS - 226001

2020 TOWN TAX ROLL
 TAXABLE SECTION OF THE ROLL - 1
 TAX MAP NUMBER SEQUENCE
 UNIFORM PERCENT OF VALUE IS 100.00

PAGE 213
 VALUATION DATE-JUL 01, 2018
 TAXABLE STATUS DATE-MAR 01, 2019

TAX MAP PARCEL NUMBER	PROPERTY LOCATION & CLASS	ASSESSMENT	EXEMPTION CODE	COUNTY	TOWN	TAX AMOUNT
CURRENT OWNERS NAME	SCHOOL DISTRICT	LAND	TAX DESCRIPTION			
CURRENT OWNERS ADDRESS	PARCEL SIZE/GRID COORD	TOTAL	SPECIAL DISTRICTS			
86.41-3-28	458 S James St 210 1 Family Res		VET WAR C 41122	86.41-3-28		BILL600840
Millard Gregory T	Carthage 226001	20,000	VET WAR T 41123		0	
Millard Timothy G	Wilbur W & Marie Millard	134,000	County Inside		12,000	901.44
458 S James St	FRNT 99.00 DPTH 198.00		Town Wide		0	352.00
Carthage, NY 13619	EAST-1079084 NRTH-1450361		FD602 Carth/Wilna FD		122,000	368.87
	DEED BOOK 2010 PG-6536		HD601 Carthage Cons Health		134,000 TO	13.48
	FULL MARKET VALUE	134,000	Installment Fee			49.07
			TOTAL TAX ---			1,635.79**
			DATE #1 01/31/20	DATE #2 03/31/20	DATE #3 05/29/20	
			AMT DUE 594.34	AMT DUE 545.26	AMT DUE 545.26	
86.41-3-29	468 S James St 210 1 Family Res		VET COM C 41132	86.41-3-29		BILL600841
Bass Jerry D	Carthage 226001	16,200	VET COM T 41133		0	
468 S James St	FRNT 66.00 DPTH 198.00	122,900	VET DIS C 41142		10,000	
Carthage, NY 13619	BANK 810		VET DIS T 41143		0	
	EAST-1079149 NRTH-1450311		County Inside		40,000	464.76
	DEED BOOK 2012 PG-2585		Town Wide		0	255.47
	FULL MARKET VALUE	122,900	FD602 Carth/Wilna FD		62,900	338.32
			HD601 Carthage Cons Health		92,900 TO	12.37
			Installment Fee		122,900 TO	32.13
			TOTAL TAX ---			1,070.92**
			DATE #1 01/31/20	DATE #2 03/31/20	DATE #3 05/29/20	
			AMT DUE 389.11	AMT DUE 356.97	AMT DUE 356.97	
86.41-3-30	472/474 S James St 210 1 Family Res		VET COM CT 41131	86.41-3-30		BILL600842
Smith James A Jr	Carthage 226001	16,700	VET DIS CT 41141		10,000	
472/474 James St S	FRNT 71.00 DPTH 198.00	130,000	County Inside		20,000	517.22
Carthage, NY 13619	BANK 810		Town Wide		40,000	275.00
	EAST-1079203 NRTH-1450270		FD602 Carth/Wilna FD		70,000	357.86
	DEED BOOK 2015 PG-10458		HD601 Carthage Cons Health		100,000 TO	13.08
	FULL MARKET VALUE	130,000	Installment Fee		130,000 TO	34.89
			TOTAL TAX ---			1,163.16**
			DATE #1 01/31/20	DATE #2 03/31/20	DATE #3 05/29/20	
			AMT DUE 422.61	AMT DUE 387.72	AMT DUE 387.72	
86.41-3-31	473 S Mechanic St 210 1 Family Res		County Inside	86.41-3-31		BILL600843
VanEpps Ryan A	Carthage 226001	15,100	Town Wide		62,000	458.11
473 S Mechanic St	FRNT 69.00 DPTH 195.00	62,000	FD602 Carth/Wilna FD		62,000	170.50
Carthage, NY 13619	BANK 810		HD601 Carthage Cons Health		62,000 TO	170.67
	EAST-1079081 NRTH-1450116		Installment Fee		62,000 TO	6.24
	DEED BOOK 2019 PG-7352					24.17
	FULL MARKET VALUE	62,000				
			TOTAL TAX ---			805.52**
			DATE #1 01/31/20	DATE #2 03/31/20	DATE #3 05/29/20	
			AMT DUE 292.69	AMT DUE 268.50	AMT DUE 268.50	

STATE OF NEW YORK
COUNTY - Jefferson
TOWN - Wilna
VILLAGE - Carthage
SWIS - 226001

2 0 2 0 T O W N T A X R O L L
T A X A B L E SECTION OF THE ROLL - 1
TAX MAP NUMBER SEQUENCE
UNIFORM PERCENT OF VALUE IS 100.00

PAGE 214
VALUATION DATE-JUL 01, 2018
TAXABLE STATUS DATE-MAR 01, 2019

TAX MAP PARCEL NUMBER	PROPERTY LOCATION & CLASS	ASSESSMENT	EXEMPTION CODE	COUNTY	TOWN	TAX AMOUNT
CURRENT OWNERS NAME	SCHOOL DISTRICT	LAND	TAX DESCRIPTION			
CURRENT OWNERS ADDRESS	PARCEL SIZE/GRID COORD	TOTAL	SPECIAL DISTRICTS			
***** 86.41-3-32 *****						
86.41-3-32	469 S Mechanic St					BILL600844
Heesh Romona Elaine	210 1 Family Res		County Inside	79,900		590.37
Montgomery Zachary L	Carthage 226001	13,600	Town Wide	79,900		219.72
469 S Mechanic St	FRNT 55.00 DPTH 204.00	79,900	FD602 Carth/Wilna FD	79,900	TO	219.95
Carthage, NY 13619	EAST-1079026 NRTH-1450152		HD601 Carthage Cons Health	79,900	TO	8.04
	DEED BOOK 2010 PG-3810		Installment Fee			31.14
	FULL MARKET VALUE	79,900				
TOTAL TAX ---						1,038.08**
	DATE #1	01/31/20	DATE #2	03/31/20	DATE #3	05/29/20
	AMT DUE	377.18	AMT DUE	346.02	AMT DUE	346.02
***** 86.41-3-33 *****						
86.41-3-33	465 S Mechanic St					BILL600845
Solomon Thomas	311 Res vac land		County Inside	400		2.96
461 S Mechanic St	Carthage 226001	400	Town Wide	400		1.10
Carthage, NY 13619	FRNT 27.00 DPTH 210.00	400	FD602 Carth/Wilna FD	400	TO	1.10
	EAST-1078990 NRTH-1450175		HD601 Carthage Cons Health	400	TO	.04
	DEED BOOK 917 PG-00378		Installment Fee			.16
	FULL MARKET VALUE	400				
TOTAL TAX ---						5.20**
	DATE #1	01/31/20	DATE #2	03/31/20	DATE #3	05/29/20
	AMT DUE	1.90	AMT DUE	1.73	AMT DUE	1.73
***** 86.41-3-34 *****						
86.41-3-34	461 S Mechanic St					BILL600846
Solomon Thomas Jasmine	210 1 Family Res		County Inside	148,000		1,093.55
461 S Mechanic St	Carthage 226001	16,200	Town Wide	148,000		407.00
Carthage, NY 13619	FRNT 82.00 DPTH 220.00	148,000	FD602 Carth/Wilna FD	148,000	TO	407.41
	EAST-1078944 NRTH-1450206		HD601 Carthage Cons Health	148,000	TO	14.89
	DEED BOOK 2015 PG-358		Installment Fee			57.69
	FULL MARKET VALUE	148,000				
TOTAL TAX ---						1,922.85**
	DATE #1	01/31/20	DATE #2	03/31/20	DATE #3	05/29/20
	AMT DUE	698.64	AMT DUE	640.95	AMT DUE	640.95
***** 86.41-3-35 *****						
86.41-3-35	455 S Mechanic St					BILL600847
Wendler David J	210 1 Family Res		County Inside	91,000		672.39
Wendler Karen M	Carthage 226001	15,800	Town Wide	91,000		250.25
455 S Mechanic St	FRNT 77.00 DPTH 225.00	91,000	FD602 Carth/Wilna FD	91,000	TO	250.50
Carthage, NY 13619	EAST-1078877 NRTH-1450255		HD601 Carthage Cons Health	91,000	TO	9.16
	DEED BOOK 2015 PG-358		Installment Fee			35.47
	FULL MARKET VALUE	91,000				
TOTAL TAX ---						1,182.30**
	DATE #1	01/31/20	DATE #2	03/31/20	DATE #3	05/29/20
	AMT DUE	429.57	AMT DUE	394.10	AMT DUE	394.10

STATE OF NEW YORK
COUNTY - Jefferson
TOWN - Wilna
VILLAGE - Carthage
SWIS - 226001

2 0 2 0 T O W N T A X R O L L
T A X A B L E SECTION OF THE ROLL - 1
TAX MAP NUMBER SEQUENCE
UNIFORM PERCENT OF VALUE IS 100.00

PAGE 215
VALUATION DATE-JUL 01, 2018
TAXABLE STATUS DATE-MAR 01, 2019

TAX MAP PARCEL NUMBER	PROPERTY LOCATION & CLASS	ASSESSMENT	EXEMPTION CODE	COUNTY	TOWN	TAX AMOUNT	
CURRENT OWNERS NAME	SCHOOL DISTRICT	LAND	TAX DESCRIPTION				
CURRENT OWNERS ADDRESS	PARCEL SIZE/GRID COORD	TOTAL	SPECIAL DISTRICTS				
***** 86.41-3-36 *****							
449 S Mechanic St						BILL600848	
86.41-3-36	210 1 Family Res		County Inside	73,500		543.08	
Bolyard Mary M	Carthage 226001	14,600	Town Wide	73,500		202.12	
601 Maple Ln	FRNT 65.00 DPTH 240.00	73,500	FD602 Carth/Wilna FD	73,500 TO		202.33	
Arcanum, OH 45304	EAST-1078813 NRTH-1450282		HD601 Carthage Cons Health	73,500 TO		7.40	
	FULL MARKET VALUE	73,500	Installment Fee			28.65	
PRIOR OWNER ON 3/01/2019							
Bolyard Mary M							
TOTAL TAX --- 954.93**							
		DATE #1	01/31/20	DATE #2	03/31/20	DATE #3	05/29/20
		AMT DUE	346.96	AMT DUE	318.31	AMT DUE	318.31
***** 86.41-3-37 *****							
445 & 447 S Mechanic St						BILL600849	
86.41-3-37	311 Res vac land		County Inside	13,500		99.75	
Astafan Tamar J	Carthage 226001	13,500	Town Wide	13,500		37.12	
Astafan Thomas	FRNT 61.00 DPTH 176.00	13,500	FD602 Carth/Wilna FD	13,500 TO		37.16	
c/o Mary Bolyard	EAST-1078752 NRTH-1450294		HD601 Carthage Cons Health	13,500 TO		1.36	
601 Maple Ln	DEED BOOK 1583 PG-282		Installment Fee			5.26	
Arcanum, OH 45304	FULL MARKET VALUE	13,500					
PRIOR OWNER ON 3/01/2019							
Astafan Tamar J							
TOTAL TAX --- 175.39**							
		DATE #1	01/31/20	DATE #2	03/31/20	DATE #3	05/29/20
		AMT DUE	63.73	AMT DUE	58.46	AMT DUE	58.46
***** 86.41-3-38 *****							
439 S Mechanic St						BILL600850	
86.41-3-38	210 1 Family Res		County Inside	127,000		938.39	
Trehwella Jonathan B	Carthage 226001	13,900	Town Wide	127,000		349.25	
439 S Mechanic St	FRNT 60.00 DPTH 196.00	127,000	FD602 Carth/Wilna FD	127,000 TO		349.60	
Carthage, NY 13619	BANK 810		HD601 Carthage Cons Health	127,000 TO		12.78	
	EAST-1078702 NRTH-1450327		Installment Fee			49.50	
	DEED BOOK 2008 PG-85						
	FULL MARKET VALUE	127,000					
PRIOR OWNER ON 3/01/2019							
Astafan Anne M							
TOTAL TAX --- 1,650.02**							
		DATE #1	01/31/20	DATE #2	03/31/20	DATE #3	05/29/20
		AMT DUE	599.52	AMT DUE	550.00	AMT DUE	550.00
***** 86.41-3-39 *****							
431/437 S Mechanic St						BILL600851	
86.41-3-39	411 Apartment		County Inside	115,700		854.89	
Astafan Anne M	Carthage 226001	23,700	Town Wide	115,700		318.17	
Astafan Thomas J	FRNT 101.00 DPTH 129.00	115,700	FD602 Carth/Wilna FD	115,700 TO		318.50	
c/o Mary Bolyard	EAST-1078607 NRTH-1450347		HD601 Carthage Cons Health	115,700 TO		11.64	
601 Maple Ln	DEED BOOK 1553 PG-273		Installment Fee			45.10	
Arcanum, OH 45304	FULL MARKET VALUE	115,700					
PRIOR OWNER ON 3/01/2019							
Astafan Anne M							
TOTAL TAX --- 1,503.20**							
		DATE #1	01/31/20	DATE #2	03/31/20	DATE #3	05/29/20

AMT DUE

546.18

AMT DUE

501.06

AMT DUE

501.06

STATE OF NEW YORK
 COUNTY - Jefferson
 TOWN - Wilna
 VILLAGE - Carthage
 SWIS - 226001

2 0 2 0 T O W N T A X R O L L
 T A X A B L E SECTION OF THE ROLL - 1
 TAX MAP NUMBER SEQUENCE
 UNIFORM PERCENT OF VALUE IS 100.00

PAGE 216
 VALUATION DATE-JUL 01, 2018
 TAXABLE STATUS DATE-MAR 01, 2019

TAX MAP PARCEL NUMBER	PROPERTY LOCATION & CLASS	ASSESSMENT	EXEMPTION CODE	COUNTY	TOWN	TAX AMOUNT
CURRENT OWNERS NAME	SCHOOL DISTRICT	LAND	TAX DESCRIPTION			
CURRENT OWNERS ADDRESS	PARCEL SIZE/GRID COORD	TOTAL	SPECIAL DISTRICTS			
86.41-3-40	429 S Mechanic St 210 1 Family Res		County Inside	86.41-3-40		BILL600852 553.43
Astafan Jude T	Carthage 226001	5,700	Town Wide			205.97
429 S Mechanic St	Po Campbell #5	74,900	FD602 Carth/Wilna FD			206.18
Carthage, NY 13619	FRNT 28.00 DPTH 80.00 EAST-1078538 NRTH-1450352 DEED BOOK 1558 PG-96 FULL MARKET VALUE		HD601 Carthage Cons Health Installment Fee			7.54 29.19
TOTAL TAX ---						973.12**
		DATE #1	01/31/20	DATE #2	03/31/20	DATE #3
		AMT DUE	353.57	AMT DUE	324.37	AMT DUE
						324.37
86.41-3-41	425-427 S Mechanic St 312 Vac w/imprv		County Inside	86.41-3-41		BILL600853 172.90
Astafan Jude	Carthage 226001	11,900	Town Wide			64.35
429 S Mechanic St	J S Campbell 2,3 & 4	23,400	FD602 Carth/Wilna FD			64.42
Carthage, NY 13619	ACRES 1.80 EAST-1078557 NRTH-1450469 DEED BOOK 1561 PG-134 FULL MARKET VALUE		HD601 Carthage Cons Health Installment Fee			2.35 9.12
TOTAL TAX ---						304.02**
		DATE #1	01/31/20	DATE #2	03/31/20	DATE #3
		AMT DUE	110.46	AMT DUE	101.34	AMT DUE
						101.34
86.41-3-42	409-411 S Mechanic 220 2 Family Res		County Inside	86.41-3-42		BILL600854 1,107.59
Smith Raymond J	Carthage 226001	17,600	Town Wide			412.22
Smith Carla	FRNT 96.00 DPTH 205.00	149,900	FD602 Carth/Wilna FD			412.64
409-411 S Mechanic St	BANK 550		HD601 Carthage Cons Health			15.08
Carthage, NY 13619	EAST-1078338 NRTH-1450487 DEED BOOK 2003 PG-18164 FULL MARKET VALUE		Installment Fee			58.43
TOTAL TAX ---						1,947.53**
		DATE #1	01/31/20	DATE #2	03/31/20	DATE #3
		AMT DUE	707.62	AMT DUE	649.17	AMT DUE
						649.17
86.41-3-43	403 S Mechanic St 210 1 Family Res		County Inside	86.41-3-43		BILL600855 676.08
Rushlow Stephen W	Carthage 226001	15,800	Town Wide			251.62
403 S Mechanic St	FRNT 77.00 DPTH 235.00	91,500	FD602 Carth/Wilna FD			251.88
Carthage, NY 13619	BANK 100 EAST-1078275 NRTH-1450519 DEED BOOK 2015 PG-8684 FULL MARKET VALUE		HD601 Carthage Cons Health Installment Fee			9.21 35.66
TOTAL TAX ---						1,188.79**
		DATE #1	01/31/20	DATE #2	03/31/20	DATE #3
		AMT DUE	431.93	AMT DUE	396.26	AMT DUE
						396.26

STATE OF NEW YORK
COUNTY - Jefferson
TOWN - Wilna
VILLAGE - Carthage
SWIS - 226001

2 0 2 0 T O W N T A X R O L L
T A X A B L E SECTION OF THE ROLL - 1
TAX MAP NUMBER SEQUENCE
UNIFORM PERCENT OF VALUE IS 100.00

PAGE 217
VALUATION DATE-JUL 01, 2018
TAXABLE STATUS DATE-MAR 01, 2019

TAX MAP PARCEL NUMBER	PROPERTY LOCATION & CLASS	ASSESSMENT	EXEMPTION CODE	COUNTY	TOWN	TAX AMOUNT
CURRENT OWNERS NAME	SCHOOL DISTRICT	LAND	TAX DESCRIPTION			
CURRENT OWNERS ADDRESS	PARCEL SIZE/GRID COORD	TOTAL	SPECIAL DISTRICTS			
***** 86.41-3-44 *****						
86.41-3-44	363 S Mechanic St					BILL600856
Brown Cody J	210 1 Family Res		County Inside	129,000		953.16
Mead Jordan L	Carthage 226001	17,300	Town Wide	129,000		354.75
c/o Plaza Home Mortgage Inc	FRNT 90.00 DPTH 262.00	129,000	FD602 Carth/Wilna FD	129,000	TO	355.11
1 Corporate Dr Ste 360	BANK 810		HD601 Carthage Cons Health	129,000	TO	12.98
Lake Zurich, IL 60047-8945	EAST-1078209 NRTH-1450558		Installment Fee			50.28
	DEED BOOK 2018 PG-17881					
	FULL MARKET VALUE	129,000				
TOTAL TAX ---						1,676.00**
	DATE #1	01/31/20	DATE #2	03/31/20	DATE #3	05/29/20
	AMT DUE	608.96	AMT DUE	558.66	AMT DUE	558.66
***** 86.41-3-45 *****						
86.41-3-45	359 S Mechanic St					BILL600857
Gifford Jaccob L	210 1 Family Res		County Inside	63,000		465.50
359 S Mechanic St	Carthage 226001	17,700	Town Wide	63,000		173.25
Carthage, NY 13619	FRNT 57.00 DPTH 292.00	63,000	FD602 Carth/Wilna FD	63,000	TO	173.43
	BANK 810		HD601 Carthage Cons Health	63,000	TO	6.34
	EAST-1078144 NRTH-1450590		Installment Fee			24.56
	DEED BOOK 2013 PG-1098					
	FULL MARKET VALUE	63,000				
TOTAL TAX ---						818.52**
	DATE #1	01/31/20	DATE #2	03/31/20	DATE #3	05/29/20
	AMT DUE	297.40	AMT DUE	272.84	AMT DUE	272.84
***** 86.41-3-46 *****						
86.41-3-46	N of S Mechanic St					BILL600858
Brown Cody J	311 Res vac land		County Inside	1,200		8.87
Mead Jordan L	Carthage 226001	1,200	Town Wide	1,200		3.30
363 S Mechanic St Apt A	FRNT 153.00 DPTH 200.00	1,200	FD602 Carth/Wilna FD	1,200	TO	3.30
Carthage, NY 13619	BANK 810		HD601 Carthage Cons Health	1,200	TO	.12
	EAST-1078088 NRTH-1450687		Installment Fee			.47
	DEED BOOK 2018 PG-17881					
	FULL MARKET VALUE	1,200				
TOTAL TAX ---						15.59**
	DATE #1	01/31/20	DATE #2	03/31/20	DATE #3	05/29/20
	AMT DUE	5.68	AMT DUE	5.19	AMT DUE	5.19
***** 86.41-3-47 *****						
86.41-3-47	353 S Mechanic St					BILL600859
Kampnich Louis Steven	210 1 Family Res		County Inside	26,000		192.11
Kampnich Kimberly Ann	Carthage 226001	10,500	Town Wide	26,000		71.50
24561 Sawdy Rd	FRNT 57.00 DPTH 105.00	26,000	FD602 Carth/Wilna FD	26,000	TO	71.57
Watertown, NY 13601	EAST-1078028 NRTH-1450536		HD601 Carthage Cons Health	26,000	TO	2.62
	DEED BOOK 2012 PG-10317		Installment Fee			10.13
	FULL MARKET VALUE	26,000				
TOTAL TAX ---						337.80**
	DATE #1	01/31/20	DATE #2	03/31/20	DATE #3	05/29/20
	AMT DUE	122.73	AMT DUE	112.60	AMT DUE	112.60

STATE OF NEW YORK
COUNTY - Jefferson
TOWN - Wilna
VILLAGE - Carthage
SWIS - 226001

2 0 2 0 T O W N T A X R O L L
T A X A B L E SECTION OF THE ROLL - 1
TAX MAP NUMBER SEQUENCE
UNIFORM PERCENT OF VALUE IS 100.00

PAGE 218
VALUATION DATE-JUL 01, 2018
TAXABLE STATUS DATE-MAR 01, 2019

TAX MAP PARCEL NUMBER	PROPERTY LOCATION & CLASS	ASSESSMENT	EXEMPTION CODE	COUNTY	TOWN	TAX AMOUNT
CURRENT OWNERS NAME	SCHOOL DISTRICT	LAND	TAX DESCRIPTION			
CURRENT OWNERS ADDRESS	PARCEL SIZE/GRID COORD	TOTAL	SPECIAL DISTRICTS			
***** 86.41-3-48 *****						
86.41-3-48	349 S Mechanic St					BILL600860
Desrosiers Donald Alan	210 1 Family Res		County Inside	84,000		620.66
Attn: Helen Countryman	Carthage 226001	8,700	Town Wide	84,000		231.00
3550 Windy Rd	Countryman Helen C - Lfus	84,000	FD602 Carth/Wilna FD	84,000	TO	231.23
Concord, NC 28027	FRNT 35.00 DPTH 130.00		HD601 Carthage Cons Health	84,000	TO	8.45
	EAST-1077986 NRTH-1450566		Installment Fee			32.74
	DEED BOOK 1772 PG-109					
	FULL MARKET VALUE	84,000				
TOTAL TAX ---						1,091.34**
	DATE #1	01/31/20	DATE #2	03/31/20	DATE #3	05/29/20
	AMT DUE	396.52	AMT DUE	363.78	AMT DUE	363.78
***** 86.41-3-49 *****						
86.41-3-49	345 S Mechanic St					BILL600861
Weaver Marlene J	210 1 Family Res		County Inside	115,000		849.72
345 S Mechanic St Apt1	Carthage 226001	15,100	Town Wide	115,000		316.25
Carthage, NY 13619	FRNT 76.00 DPTH 188.00	115,000	FD602 Carth/Wilna FD	115,000	TO	316.57
	EAST-1077928 NRTH-1450603		HD601 Carthage Cons Health	115,000	TO	11.57
	DEED BOOK 2006 PG-4056		Installment Fee			44.82
	FULL MARKET VALUE	115,000				
TOTAL TAX ---						1,494.11**
	DATE #1	01/31/20	DATE #2	03/31/20	DATE #3	05/29/20
	AMT DUE	542.87	AMT DUE	498.03	AMT DUE	498.03
***** 86.41-3-50 *****						
86.41-3-50	335 S Mechanic St					BILL600862
Hoffman Randy W	210 1 Family Res		County Inside	95,000		701.94
Hoffman Deborah A	Carthage 226001	17,000	Town Wide	95,000		261.25
42 1/2 Madison St	FRNT 98.00 DPTH 175.00	95,000	FD602 Carth/Wilna FD	95,000	TO	261.51
Carthage, NY 13619	EAST-1077841 NRTH-1450625		HD601 Carthage Cons Health	95,000	TO	9.56
	FULL MARKET VALUE	95,000	Installment Fee			37.03
TOTAL TAX ---						1,234.26**
	DATE #1	01/31/20	DATE #2	03/31/20	DATE #3	05/29/20
	AMT DUE	448.45	AMT DUE	411.42	AMT DUE	411.42
***** 86.41-3-51 *****						
86.41-3-51	331 S Mechanic St					BILL600863
Hoppel Michael	210 1 Family Res		County Inside	91,000		672.39
10688 Station Rd	Carthage 226001	12,300	Town Wide	91,000		250.25
Lowville, NY 13367	Ra Lavine Lf Us	91,000	FD602 Carth/Wilna FD	91,000	TO	250.50
	FRNT 50.00 DPTH 176.00		HD601 Carthage Cons Health	91,000	TO	9.16
	EAST-1077771 NRTH-1450646		Installment Fee			35.47
	DEED BOOK 2013 PG-9403					
	FULL MARKET VALUE	91,000				
TOTAL TAX ---						1,182.30**
	DATE #1	01/31/20	DATE #2	03/31/20	DATE #3	05/29/20
	AMT DUE	429.57	AMT DUE	394.10	AMT DUE	394.10

STATE OF NEW YORK
 COUNTY - Jefferson
 TOWN - Wilna
 VILLAGE - Carthage
 SWIS - 226001

2020 TOWN TAX ROLL
 TAXABLE SECTION OF THE ROLL - 1
 TAX MAP NUMBER SEQUENCE
 UNIFORM PERCENT OF VALUE IS 100.00

PAGE 219
 VALUATION DATE-JUL 01, 2018
 TAXABLE STATUS DATE-MAR 01, 2019

TAX MAP PARCEL NUMBER	PROPERTY LOCATION & CLASS	ASSESSMENT	EXEMPTION CODE	COUNTY	TOWN	TAX AMOUNT
CURRENT OWNERS NAME	SCHOOL DISTRICT	LAND	TAX DESCRIPTION			
CURRENT OWNERS ADDRESS	PARCEL SIZE/GRID COORD	TOTAL	SPECIAL DISTRICTS			
86.41-3-52	319 S Mechanic St 210 1 Family Res		County Inside	86.41-3-52		BILL600864
Barkley Travis B	Carthage 226001	25,400	Town Wide			864.50
319 S Mechanic St	ACRES 2.19 BANK 822	117,000	FD602 Carth/Wilna FD			321.75
Carthage, NY 13619	EAST-1077824 NRTH-1450772		HD601 Carthage Cons Health			322.08
	DEED BOOK 2011 PG-479		Installment Fee			11.77
	FULL MARKET VALUE	117,000				45.60
TOTAL TAX ---						1,520.10**
	DATE #1	01/31/20	DATE #2	03/31/20	DATE #3	05/29/20
	AMT DUE	552.30	AMT DUE	506.70	AMT DUE	506.70
86.41-3-53	315 S Mechanic St 311 Res vac land		County Inside	86.41-3-53		BILL600865
Barkley Travis B	Carthage 226001	6,000	Town Wide			44.33
319 S Mechanic St	FRNT 55.00 DPTH 142.00	6,000	School Relevy			16.50
Carthage, NY 13619	EAST-1077575 NRTH-1450689		FD602 Carth/Wilna FD			51.53
	DEED BOOK 2011 PG-479		HD601 Carthage Cons Health			16.52
	FULL MARKET VALUE	6,000	Installment Fee			.60
TOTAL TAX ---						129.48**
	DATE #1	01/31/20	DATE #2	03/31/20	DATE #3	05/29/20
	AMT DUE	47.04	AMT DUE	43.16	AMT DUE	43.16
86.41-3-54	S Mechanic St 311 Res vac land		County Inside	86.41-3-54		BILL600866
Barkley Travis B	Carthage 226001	200	Town Wide			1.48
319 S Mechanic St	Formerly 853	200	School Relevy			0.55
Carthage, NY 13619	FRNT 140.00 DPTH 190.00		FD602 Carth/Wilna FD			1.71
	EAST-1077619 NRTH-1450870		HD601 Carthage Cons Health			.55
	DEED BOOK 2011 PG-479		Installment Fee			.02
	FULL MARKET VALUE	200				.13
TOTAL TAX ---						4.31**
	DATE #1	01/31/20	DATE #2	03/31/20	DATE #3	05/29/20
	AMT DUE	1.58	AMT DUE	1.43	AMT DUE	1.43
86.41-3-55	207 S Mechanic St 311 Res vac land		County Inside	86.41-3-55		BILL600867
Barkley Travis B	Carthage 226001	12,000	Town Wide			88.67
319 S Mechanic St	FRNT 155.00 DPTH 175.00	12,000	School Relevy			33.00
Carthage, NY 13619	EAST-1077496 NRTH-1450728		FD602 Carth/Wilna FD			103.08
	DEED BOOK 2011 PG-479		HD601 Carthage Cons Health			33.03
	FULL MARKET VALUE	12,000	Installment Fee			1.21
TOTAL TAX ---						258.99**
	DATE #1	01/31/20	DATE #2	03/31/20	DATE #3	05/29/20
	AMT DUE	94.10	AMT DUE	86.33	AMT DUE	86.33

STATE OF NEW YORK
COUNTY - Jefferson
TOWN - Wilna
VILLAGE - Carthage
SWIS - 226001

2020 TOWN TAX ROLL
TAXABLE SECTION OF THE ROLL - 1
TAX MAP NUMBER SEQUENCE
UNIFORM PERCENT OF VALUE IS 100.00

PAGE 220
VALUATION DATE-JUL 01, 2018
TAXABLE STATUS DATE-MAR 01, 2019

TAX MAP PARCEL NUMBER	PROPERTY LOCATION & CLASS	ASSESSMENT	EXEMPTION CODE	COUNTY	TOWN
CURRENT OWNERS NAME	SCHOOL DISTRICT	LAND	TAX DESCRIPTION	TAXABLE VALUE	TAX AMOUNT
CURRENT OWNERS ADDRESS	PARCEL SIZE/GRID COORD	TOTAL	SPECIAL DISTRICTS		
***** 86.41-3-58 *****					
86.41-3-58	215 S Mechanic St				BILL600868
Olmstead Douglas L	210 1 Family Res		County Inside	55,000	406.39
Olmstead Kelly M	Carthage 226001	18,500	Town Wide	55,000	151.25
8014 Hopps Rd	FRNT 108.00 DPTH 95.00	55,000	FD602 Carth/Wilna FD	55,000 TO	151.40
Lowville, NY 13367	EAST-1077298 NRTH-1450745		HD601 Carthage Cons Health	55,000 TO	5.53
	DEED BOOK 2011 PG-11449		Installment Fee		21.44
	FULL MARKET VALUE	55,000			
			TOTAL TAX ---		714.57**
			DATE #1 01/31/20 DATE #2 03/31/20 DATE #3 05/29/20		
			AMT DUE 259.63 AMT DUE 238.19 AMT DUE 238.19		
***** 86.41-3-59 *****					
86.41-3-59	213 S Mechanic St				BILL600869
Nadolni Gordon R	210 1 Family Res		VET WAR CT 41121	12,000	6,000
Nadolni Melody S	Carthage 226001	29,000	VET WAR CT 41121	12,000	6,000
213 S Mechanic St	ACRES 1.34 BANK 810	155,500	VET DIS CT 41141	40,000	20,000
Carthage, NY 13619	EAST-1077191 NRTH-1450870		VET DIS CT 41141	38,875	20,000
	DEED BOOK 2006 PG-8797		County Inside	52,625	388.84
	FULL MARKET VALUE	155,500	Town Wide	103,500	284.62
			FD602 Carth/Wilna FD	155,500 TO	428.06
			HD601 Carthage Cons Health	155,500 TO	15.65
			Installment Fee		33.52
			TOTAL TAX ---		1,117.17**
			DATE #1 01/31/20 DATE #2 03/31/20 DATE #3 05/29/20		
			AMT DUE 405.91 AMT DUE 372.39 AMT DUE 372.39		
***** 86.41-3-60 *****					
86.41-3-60	306 West St				BILL600870
Barlow Harold	210 1 Family Res		County Inside	84,900	627.31
Barlow Gloria	Carthage 226001	12,500	Town Wide	84,900	233.47
306 West St	FRNT 77.00 DPTH 75.00	84,900	FD602 Carth/Wilna FD	84,900 TO	233.71
Carthage, NY 13619	EAST-1076969 NRTH-1450826		HD601 Carthage Cons Health	84,900 TO	8.54
	FULL MARKET VALUE	84,900	Installment Fee		33.09
			TOTAL TAX ---		1,103.03**
			DATE #1 01/31/20 DATE #2 03/31/20 DATE #3 05/29/20		
			AMT DUE 400.78 AMT DUE 367.67 AMT DUE 367.67		
***** 86.41-3-61 *****					
86.41-3-61	310 West St				BILL600871
Patterson Darryl	210 1 Family Res		County Inside	64,900	479.54
Patterson Tammy	Carthage 226001	9,900	Town Wide	64,900	178.47
310 West St	FRNT 47.00 DPTH 75.00	64,900	School Relevy		315.21
Carthage, NY 13619	EAST-1077005 NRTH-1450867		FD602 Carth/Wilna FD	64,900 TO	178.66
	DEED BOOK 1578 PG-22		HD601 Carthage Cons Health	64,900 TO	6.53
	FULL MARKET VALUE	64,900	Installment Fee		34.75
			TOTAL TAX ---		1,158.41**
			DATE #1 01/31/20 DATE #2 03/31/20 DATE #3 05/29/20		
			AMT DUE 420.90 AMT DUE 386.13 AMT DUE 386.13		

STATE OF NEW YORK
COUNTY - Jefferson
TOWN - Wilna
VILLAGE - Carthage
SWIS - 226001

2 0 2 0 T O W N T A X R O L L
T A X A B L E SECTION OF THE ROLL - 1
TAX MAP NUMBER SEQUENCE
UNIFORM PERCENT OF VALUE IS 100.00

PAGE 221
VALUATION DATE-JUL 01, 2018
TAXABLE STATUS DATE-MAR 01, 2019

TAX MAP PARCEL NUMBER	PROPERTY LOCATION & CLASS	ASSESSMENT	EXEMPTION CODE	COUNTY	TOWN	TAX AMOUNT
CURRENT OWNERS NAME	SCHOOL DISTRICT	LAND	TAX DESCRIPTION			
CURRENT OWNERS ADDRESS	PARCEL SIZE/GRID COORD	TOTAL	SPECIAL DISTRICTS			
***** 86.41-3-62 *****						
314-316 West St						BILL600872
86.41-3-62	220 2 Family Res		County Inside	84,000		620.66
Barry Soni	Carthage 226001	10,700	Town Wide	84,000		231.00
9781 Railroad St	FRNT 61.00 DPTH 68.00	84,000	FD602 Carth/Wilna FD	84,000	TO	231.23
Castorland, NY 13620	EAST-1077038 NRTH-1450909		HD601 Carthage Cons Health	84,000	TO	8.45
	DEED BOOK 2016 PG-11053		Installment Fee			32.74
	FULL MARKET VALUE	84,000				
TOTAL TAX ---						1,091.34**
	DATE #1	01/31/20	DATE #2	03/31/20	DATE #3	05/29/20
	AMT DUE	396.52	AMT DUE	363.78	AMT DUE	363.78
***** 86.41-3-63 *****						
318 West St						BILL600873
86.41-3-63	210 1 Family Res		County Inside	110,000		812.77
Gates Life Tenant Clifford C	Carthage 226001	9,100	Town Wide	110,000		302.50
Gates Life Tenant Jane A	FRNT 41.00 DPTH 75.00	110,000	FD602 Carth/Wilna FD	110,000	TO	302.81
318 West St	EAST-1077068 NRTH-1450947		HD601 Carthage Cons Health	110,000	TO	11.07
Carthage, NY 13619	DEED BOOK 2019 PG-6473		Installment Fee			42.87
	FULL MARKET VALUE	110,000				
PRIOR OWNER ON 3/01/2019						
Gates Clifford						
TOTAL TAX ---						1,429.15**
	DATE #1	01/31/20	DATE #2	03/31/20	DATE #3	05/29/20
	AMT DUE	519.26	AMT DUE	476.38	AMT DUE	476.38
***** 86.41-3-64 *****						
410 West St						BILL600874
86.41-3-64	230 3 Family Res		County Inside	110,000		812.77
Wagenhiem Rayshua	Carthage 226001	17,900	Town Wide	110,000		302.50
3017 High Plains Dr	FRNT 95.00 DPTH 280.00	110,000	FD602 Carth/Wilna FD	110,000	TO	302.81
Hope Mills, NC 28348	BANK 810		HD601 Carthage Cons Health	110,000	TO	11.07
	EAST-1077307 NRTH-1451041		Installment Fee			42.87
	DEED BOOK 2018 PG-11299					
	FULL MARKET VALUE	110,000				
TOTAL TAX ---						1,429.15**
	DATE #1	01/31/20	DATE #2	03/31/20	DATE #3	05/29/20
	AMT DUE	519.26	AMT DUE	476.38	AMT DUE	476.38
***** 86.41-3-65 *****						
414 West St						BILL600875
86.41-3-65	210 1 Family Res		County Inside	70,000		517.22
Roggie Wade B	Carthage 226001	23,000	Town Wide	70,000		192.50
Roggie Christa M	FRNT 102.00 DPTH 225.00	70,000	FD602 Carth/Wilna FD	70,000	TO	192.70
9879 NYS Rte 812	EAST-1077355 NRTH-1451177		HD601 Carthage Cons Health	70,000	TO	7.04
Croghan, NY 13327	DEED BOOK 2016 PG-13455		Installment Fee			27.28
	FULL MARKET VALUE	70,000				
TOTAL TAX ---						909.46**
	DATE #1	01/31/20	DATE #2	03/31/20	DATE #3	05/29/20
	AMT DUE	330.44	AMT DUE	303.15	AMT DUE	303.15

STATE OF NEW YORK
 COUNTY - Jefferson
 TOWN - Wilna
 VILLAGE - Carthage
 SWIS - 226001

2 0 2 0 T O W N T A X R O L L
 T A X A B L E SECTION OF THE ROLL - 1
 TAX MAP NUMBER SEQUENCE
 UNIFORM PERCENT OF VALUE IS 100.00

PAGE 222
 VALUATION DATE-JUL 01, 2018
 TAXABLE STATUS DATE-MAR 01, 2019

TAX MAP PARCEL NUMBER	PROPERTY LOCATION & CLASS	ASSESSMENT	EXEMPTION CODE	COUNTY	TOWN	TAX AMOUNT
CURRENT OWNERS NAME	SCHOOL DISTRICT	LAND	TAX DESCRIPTION			
CURRENT OWNERS ADDRESS	PARCEL SIZE/GRID COORD	TOTAL	SPECIAL DISTRICTS			
86.41-3-66	420 West St			86.41-3-66		BILL600876
Sauer Tyler	220 2 Family Res		County Inside			553.43
8306 Mattis Rd	Carthage 226001	11,200	Town Wide			205.97
Lowville, NY 13367	FRNT 100.00 DPTH 200.00	74,900	FD602 Carth/Wilna FD			206.18
	EAST-1077406 NRTH-1451272		HD601 Carthage Cons Health			7.54
	DEED BOOK 2011 PG-2214		Installment Fee			29.19
	FULL MARKET VALUE	74,900				
TOTAL TAX ---						973.12**
	DATE #1	01/31/20	DATE #2	03/31/20	DATE #3	05/29/20
	AMT DUE	353.57	AMT DUE	324.37	AMT DUE	324.37
86.41-3-67	504 West St			86.41-3-67		BILL600877
Durham James	311 Res vac land		County Inside			5.17
PO Box 15	Carthage 226001	700	Town Wide			1.93
Colton, NY 13625	FRNT 76.00 DPTH 203.00	700	School Relevy			6.01
	EAST-1077460 NRTH-1451344		Village Relevy			6.02
	DEED BOOK 1710 PG-252		FD602 Carth/Wilna FD			1.93
	FULL MARKET VALUE	700	HD601 Carthage Cons Health			.07
			Installment Fee			.63
TOTAL TAX ---						21.13**
	DATE #1	01/31/20	DATE #2	03/31/20	DATE #3	05/29/20
	AMT DUE	7.68	AMT DUE	7.04	AMT DUE	7.04
86.41-3-68	510-512 West St			86.41-3-68		BILL600878
Durham James	311 Res vac land		County Inside			89.41
PO Box 15	Carthage 226001	12,100	Town Wide			33.27
Colton, NY 13625	FRNT 33.00 DPTH 199.00	12,100	School Relevy			103.94
	EAST-1077495 NRTH-1451387		Village Relevy			902.76
	DEED BOOK 987 PG-00214		FD602 Carth/Wilna FD			33.31
	FULL MARKET VALUE	12,100	HD601 Carthage Cons Health			1.22
			Installment Fee			34.92
TOTAL TAX ---						1,163.91**
	DATE #1	01/31/20	DATE #2	03/31/20	DATE #3	05/29/20
	AMT DUE	422.89	AMT DUE	387.97	AMT DUE	387.97
86.41-3-69	514 West St			86.41-3-69		BILL600879
Ellis Trust Alfreda M	210 1 Family Res		County Inside			760.31
Ellis Trustee Alfreda M	Carthage 226001	12,200	Town Wide			282.97
Altamonte Springs, FL 32701	FRNT 33.00 DPTH 200.00	102,900	School Relevy			883.93
	EAST-1077516 NRTH-1451413		FD602 Carth/Wilna FD			283.26
	DEED BOOK 2016 PG-10473		HD601 Carthage Cons Health			10.35
	FULL MARKET VALUE	102,900	Installment Fee			66.62
TOTAL TAX ---						2,220.82**
	DATE #1	01/31/20	DATE #2	03/31/20	DATE #3	05/29/20
	AMT DUE	806.90	AMT DUE	740.27	AMT DUE	740.27

STATE OF NEW YORK
COUNTY - Jefferson
TOWN - Wilna
VILLAGE - Carthage
SWIS - 226001

2 0 2 0 T O W N T A X R O L L
T A X A B L E SECTION OF THE ROLL - 1
TAX MAP NUMBER SEQUENCE
UNIFORM PERCENT OF VALUE IS 100.00

PAGE 223
VALUATION DATE-JUL 01, 2018
TAXABLE STATUS DATE-MAR 01, 2019

TAX MAP PARCEL NUMBER	PROPERTY LOCATION & CLASS	ASSESSMENT	EXEMPTION CODE	COUNTY	TOWN	TAX AMOUNT
CURRENT OWNERS NAME	SCHOOL DISTRICT	LAND	TAX DESCRIPTION			
CURRENT OWNERS ADDRESS	PARCEL SIZE/GRID COORD	TOTAL	SPECIAL DISTRICTS			
***** 86.41-3-70 *****						
516 West St						BILL600880
86.41-3-70	210 1 Family Res		County Inside	128,000		945.77
Simser Marc W	Carthage 226001	18,100	Town Wide	128,000		352.00
Simser Amy B	FRNT 66.00 DPTH 200.00	128,000	FD602 Carth/Wilna FD	128,000	TO	352.36
516 West St	BANK 810		HD601 Carthage Cons Health	128,000	TO	12.88
Carthage, NY 13619	EAST-1077546 NRTH-1451452		Installment Fee			49.89
	DEED BOOK 2007 PG-9868					
	FULL MARKET VALUE	128,000				
TOTAL TAX ---						1,663.01**
	DATE #1	01/31/20	DATE #2	03/31/20	DATE #3	05/29/20
	AMT DUE	604.24	AMT DUE	554.33	AMT DUE	554.33
***** 86.41-3-71 *****						
520 West St						BILL600881
86.41-3-71	210 1 Family Res		County Inside	135,000		997.50
McFarland Scott	Carthage 226001	10,500	Town Wide	135,000		371.25
McFarland Jennifer	FRNT 35.00 DPTH 121.00	135,000	FD602 Carth/Wilna FD	135,000	TO	371.63
PSC 10	BANK 822		HD601 Carthage Cons Health	135,000	TO	13.58
PO Box 1618	EAST-1077544 NRTH-1451516		Installment Fee			52.62
APO, AE 09142	DEED BOOK 2007 PG-22491					
	FULL MARKET VALUE	135,000				
TOTAL TAX ---						1,753.96**
	DATE #1	01/31/20	DATE #2	03/31/20	DATE #3	05/29/20
	AMT DUE	637.28	AMT DUE	584.65	AMT DUE	584.65
***** 86.41-4-1 *****						
474 S Mechanic St						BILL600882
86.41-4-1	210 1 Family Res		County Inside	51,500		380.53
Runkles David	Carthage 226001	11,900	Town Wide	51,500		141.62
474 S Mechanic St	FRNT 49.00 DPTH 165.00	51,500	School Relevy			200.10
Carthage, NY 13619	EAST-1078941 NRTH-1449916		Village Relevy			479.75
	DEED BOOK 1852 PG-348		FD602 Carth/Wilna FD	51,500	TO	141.77
	FULL MARKET VALUE	51,500	HD601 Carthage Cons Health	51,500	TO	5.18
			Installment Fee			40.47
TOTAL TAX ---						1,348.95**
	DATE #1	01/31/20	DATE #2	03/31/20	DATE #3	05/29/20
	AMT DUE	490.12	AMT DUE	449.65	AMT DUE	449.65
***** 86.41-4-2 *****						
470 S Mechanic St						BILL600883
86.41-4-2	210 1 Family Res		County Inside	68,000		502.44
Limbaugh Tamara Q	Carthage 226001	12,100	Town Wide	68,000		187.00
470 S Mechanic St	FRNT 49.00 DPTH 165.00	68,000	School Relevy			224.53
Carthage, NY 13619	EAST-1078898 NRTH-1449940		FD602 Carth/Wilna FD	68,000	TO	187.19
	DEED BOOK 2005 PG-20098		HD601 Carthage Cons Health	68,000	TO	6.84
	FULL MARKET VALUE	68,000	Installment Fee			33.24
TOTAL TAX ---						1,108.00**
	DATE #1	01/31/20	DATE #2	03/31/20	DATE #3	05/29/20
	AMT DUE	402.58	AMT DUE	369.33	AMT DUE	369.33

STATE OF NEW YORK
 COUNTY - Jefferson
 TOWN - Wilna
 VILLAGE - Carthage
 SWIS - 226001

2 0 2 0 T O W N T A X R O L L
 T A X A B L E SECTION OF THE ROLL - 1
 TAX MAP NUMBER SEQUENCE
 UNIFORM PERCENT OF VALUE IS 100.00

PAGE 224
 VALUATION DATE-JUL 01, 2018
 TAXABLE STATUS DATE-MAR 01, 2019

TAX MAP PARCEL NUMBER	PROPERTY LOCATION & CLASS	ASSESSMENT	EXEMPTION CODE	COUNTY	TOWN	TAX AMOUNT
CURRENT OWNERS NAME	SCHOOL DISTRICT	LAND	TAX DESCRIPTION			
CURRENT OWNERS ADDRESS	PARCEL SIZE/GRID COORD	TOTAL	SPECIAL DISTRICTS			
86.41-4-3	466 S Mechanic St 311 Res vac land		County Inside	86.41-4-3		BILL600884 53.20
Runkles David C	Carthage 226001	7,200	Town Wide			19.80
474 S Mechanic St	FRNT 60.00 DPTH 200.00	7,200	School Relevy			61.85
Carthage, NY 13619	EAST-1078840 NRTH-1449952		Village Relevy			61.91
	DEED BOOK 1897 PG-318		FD602 Carth/Wilna FD	7,200	TO	19.82
	FULL MARKET VALUE	7,200	HD601 Carthage Cons Health	7,200	TO	.72
			Installment Fee			6.52
			TOTAL TAX ---			217.30**
			DATE #1 01/31/20	DATE #2 03/31/20	DATE #3 05/29/20	
			AMT DUE 78.96	AMT DUE 72.43	AMT DUE 72.43	
86.41-4-4	462 S Mechanic St 210 1 Family Res		County Inside	86.41-4-4		BILL600885 465.50
Runkles Micheal P	Carthage 226001	12,800	Town Wide			173.25
462 S Mechanic St	FRNT 50.00 DPTH 200.00	63,000	School Relevy			298.89
Carthage, NY 13619	EAST-1078791 NRTH-1449979		Village Relevy			557.98
	DEED BOOK 2010 PG-17105		FD602 Carth/Wilna FD	63,000	TO	173.43
	FULL MARKET VALUE	63,000	HD601 Carthage Cons Health	63,000	TO	6.34
			Installment Fee			50.26
			TOTAL TAX ---			1,675.39**
			DATE #1 01/31/20	DATE #2 03/31/20	DATE #3 05/29/20	
			AMT DUE 608.73	AMT DUE 558.46	AMT DUE 558.46	
86.41-4-5	S Mechanic St 311 Res vac land		County Inside	86.41-4-5		BILL600886 36.21
Runkles David	Carthage 226001	4,900	Town Wide			13.47
474 S Mechanic St	ACRES 1.20	4,900	School Relevy			42.09
Carthage, NY 13619	EAST-1078657 NRTH-1450055		Village Relevy			42.14
	DEED BOOK 1852 PG-348		FD602 Carth/Wilna FD	4,900	TO	13.49
	FULL MARKET VALUE	4,900	HD601 Carthage Cons Health	4,900	TO	.49
			Installment Fee			4.44
			TOTAL TAX ---			147.89**
			DATE #1 01/31/20	DATE #2 03/31/20	DATE #3 05/29/20	
			AMT DUE 53.75	AMT DUE 49.29	AMT DUE 49.29	
86.41-4-6	432-36 S Mechanic St 230 3 Family Res		County Inside	86.41-4-6		BILL600887 871.89
Johnson Gary R	Carthage 226001	18,000	Town Wide			324.50
16 Bridge St	FRNT 100.00 DPTH 200.00	118,000	FD602 Carth/Wilna FD	118,000	TO	324.83
Carthage, NY 13619	EAST-1078498 NRTH-1450143		HD601 Carthage Cons Health	118,000	TO	11.87
	DEED BOOK 2010 PG-5587		Installment Fee			45.99
	FULL MARKET VALUE	118,000				
			TOTAL TAX ---			1,533.09**
			DATE #1 01/31/20	DATE #2 03/31/20	DATE #3 05/29/20	
			AMT DUE 557.02	AMT DUE 511.03	AMT DUE 511.03	

STATE OF NEW YORK
 COUNTY - Jefferson
 TOWN - Wilna
 VILLAGE - Carthage
 SWIS - 226001

2020 TOWN TAX ROLL
 TAXABLE SECTION OF THE ROLL - 1
 TAX MAP NUMBER SEQUENCE
 UNIFORM PERCENT OF VALUE IS 100.00

PAGE 225
 VALUATION DATE-JUL 01, 2018
 TAXABLE STATUS DATE-MAR 01, 2019

TAX MAP PARCEL NUMBER	PROPERTY LOCATION & CLASS	ASSESSMENT	EXEMPTION CODE	COUNTY	TOWN	TAX AMOUNT
CURRENT OWNERS NAME	SCHOOL DISTRICT	LAND	TAX DESCRIPTION			
CURRENT OWNERS ADDRESS	PARCEL SIZE/GRID COORD	TOTAL	SPECIAL DISTRICTS			
***** 86.41-4-7 *****						
86.41-4-7	428 S Mechanic St					BILL600888
Newton Harold R	210 1 Family Res		VET WAR C 41122	12,000	0	
Newton Marsha G	Carthage 226001	24,300	VET WAR T 41123	0	6,000	
428 S Mechanic St	ACRES 10.60	129,900	SENIOR T 41803	0	30,975	
Carthage, NY 13619	EAST-1078336 NRTH-1449758		County Inside	117,900		871.15
	DEED BOOK 952 PG-00098		Town Wide	92,925		255.54
	FULL MARKET VALUE	129,900	FD602 Carth/Wilna FD	129,900	TO	357.59
			HD601 Carthage Cons Health	129,900	TO	13.07
			Installment Fee			44.92
			TOTAL TAX ---			1,497.35**
			DATE #1 01/31/20 DATE #2 03/31/20 DATE #3 05/29/20			
			AMT DUE 544.05 AMT DUE 499.11 AMT DUE 499.11			
***** 86.41-4-8 *****						
86.41-4-8	S Mechanic St					BILL600889
Newton Harold R	311 Res vac land		County Inside	6,000		44.33
Newton Marsha G	Carthage 226001	6,000	Town Wide	6,000		16.50
428 S Mechanic St	ACRES 6.20	6,000	FD602 Carth/Wilna FD	6,000	TO	16.52
Carthage, NY 13619	EAST-1077967 NRTH-1449966		HD601 Carthage Cons Health	6,000	TO	.60
	DEED BOOK 952 PG-00098		Installment Fee			2.34
	FULL MARKET VALUE	6,000				
			TOTAL TAX ---			77.95**
			DATE #1 01/31/20 DATE #2 03/31/20 DATE #3 05/29/20			
			AMT DUE 28.33 AMT DUE 25.98 AMT DUE 25.98			
***** 86.41-4-9 *****						
86.41-4-9	400 S Mechanic St					BILL600890
Kimble Jeffrey J	442 MiniWhseSelf		County Inside	80,000		591.11
Kimble Candace J	Carthage 226001	35,400	Town Wide	80,000		220.00
PO Box 21	ACRES 15.20	80,000	FD602 Carth/Wilna FD	80,000	TO	220.22
Deer River, NY 13627	EAST-1077481 NRTH-1450182		HD601 Carthage Cons Health	80,000	TO	8.05
	DEED BOOK 2015 PG-6159		Installment Fee			31.18
	FULL MARKET VALUE	80,000				
			TOTAL TAX ---			1,039.38**
			DATE #1 01/31/20 DATE #2 03/31/20 DATE #3 05/29/20			
			AMT DUE 377.64 AMT DUE 346.46 AMT DUE 346.46			
***** 86.41-4-10 *****						
86.41-4-10	214 S Mechanic St					BILL600891
Backus Charlene A	270 Mfg housing		County Inside	13,700		101.23
14150 Hotel Rd	Carthage 226001	11,900	Town Wide	13,700		37.67
Harrisville, NY 13648	FRNT 50.00 DPTH 100.00	13,700	FD602 Carth/Wilna FD	13,700	TO	37.71
	EAST-1077207 NRTH-1450606		HD601 Carthage Cons Health	13,700	TO	1.38
	DEED BOOK 2003 PG-3307		Installment Fee			5.34
	FULL MARKET VALUE	13,700				
			TOTAL TAX ---			177.99**
			DATE #1 01/31/20 DATE #2 03/31/20 DATE #3 05/29/20			
			AMT DUE 64.67 AMT DUE 59.33 AMT DUE 59.33			

STATE OF NEW YORK
 COUNTY - Jefferson
 TOWN - Wilna
 VILLAGE - Carthage
 SWIS - 226001

2020 TOWN TAX ROLL
 TAXABLE SECTION OF THE ROLL - 1
 TAX MAP NUMBER SEQUENCE
 UNIFORM PERCENT OF VALUE IS 100.00

PAGE 226
 VALUATION DATE-JUL 01, 2018
 TAXABLE STATUS DATE-MAR 01, 2019

TAX MAP PARCEL NUMBER	PROPERTY LOCATION & CLASS	ASSESSMENT	EXEMPTION CODE	COUNTY	TOWN	TAX AMOUNT
CURRENT OWNERS NAME	SCHOOL DISTRICT	LAND	TAX DESCRIPTION			
CURRENT OWNERS ADDRESS	PARCEL SIZE/GRID COORD	TOTAL	SPECIAL DISTRICTS			
***** 86.41-4-11 *****						
	212 S Mechanic St			86.41-4-11		BILL600892
86.41-4-11	311 Res vac land		County Inside	7,200		53.20
Backus Charlene A	Carthage 226001	7,200	Town Wide	7,200		19.80
14150 Hotel Rd	FRNT 76.00 DPTH 100.00	7,200	FD602 Carth/Wilna FD	7,200	TO	19.82
Harrisville, NY 13648	EAST-1077146 NRTH-1450624		HD601 Carthage Cons Health	7,200	TO	.72
	DEED BOOK 2003 PG-3307		Installment Fee			2.81
PRIOR OWNER ON 3/01/2019	FULL MARKET VALUE	7,200				
Johnston Robert C						
TOTAL TAX ---						93.54**
		DATE #1	01/31/20	DATE #2	03/31/20	DATE #3
		AMT DUE	33.99	AMT DUE	31.18	AMT DUE
***** 86.41-4-13 *****						
	208 S Mechanic St			86.41-4-13		BILL600893
86.41-4-13	311 Res vac land		County Inside	300		2.22
McGrew John	Carthage 226001	300	Town Wide	300		0.83
McGrew Robin	FRNT 63.00 DPTH 88.00	300	FD602 Carth/Wilna FD	300	TO	.83
16760 Hagen Rd	EAST-1076933 NRTH-1450699		HD601 Carthage Cons Health	300	TO	.03
Lacona, NY 13083	DEED BOOK 2014 PG-9685		Installment Fee			.12
	FULL MARKET VALUE	300				
TOTAL TAX ---						3.91**
		DATE #1	01/31/20	DATE #2	03/31/20	DATE #3
		AMT DUE	1.43	AMT DUE	1.30	AMT DUE
***** 86.41-4-14 *****						
	250-252 West St			86.41-4-14		BILL600894
86.41-4-14	210 1 Family Res		County Inside	62,000		458.11
Magro Stefano	Carthage 226001	11,300	Town Wide	62,000		170.50
Magro Mariantonio	FRNT 111.00 DPTH 163.00	62,000	FD602 Carth/Wilna FD	62,000	TO	170.67
20334 Co Rte 45	EAST-1076890 NRTH-1450664		HD601 Carthage Cons Health	62,000	TO	6.24
Carthage, NY 13619	DEED BOOK 2006 PG-14304		Installment Fee			24.17
	FULL MARKET VALUE	62,000				
TOTAL TAX ---						805.52**
		DATE #1	01/31/20	DATE #2	03/31/20	DATE #3
		AMT DUE	292.69	AMT DUE	268.50	AMT DUE
***** 86.41-4-17 *****						
	221 West St			86.41-4-17		BILL600895
86.41-4-17	210 1 Family Res		County Inside	94,900		701.20
Desrosiers Donald Alan	Carthage 226001	14,800	Town Wide	94,900		260.97
Attn: Helen Countryman	Countryman Helen A - Lfus	94,900	FD602 Carth/Wilna FD	94,900	TO	261.24
3550 Windy Rd	FRNT 66.00 DPTH 120.00		HD601 Carthage Cons Health	94,900	TO	9.55
Concord, NC 28027	EAST-1076449 NRTH-1450530		Installment Fee			36.99
	DEED BOOK 1772 PG-105					
	FULL MARKET VALUE	94,900				
TOTAL TAX ---						1,232.96**
		DATE #1	01/31/20	DATE #2	03/31/20	DATE #3
		AMT DUE	447.99	AMT DUE	410.98	AMT DUE

STATE OF NEW YORK
COUNTY - Jefferson
TOWN - Wilna
VILLAGE - Carthage
SWIS - 226001

2020 TOWN TAX ROLL
TAXABLE SECTION OF THE ROLL - 1
TAX MAP NUMBER SEQUENCE
UNIFORM PERCENT OF VALUE IS 100.00

PAGE 227
VALUATION DATE-JUL 01, 2018
TAXABLE STATUS DATE-MAR 01, 2019

TAX MAP PARCEL NUMBER	PROPERTY LOCATION & CLASS	ASSESSMENT	EXEMPTION CODE	COUNTY	TOWN	TAX AMOUNT
CURRENT OWNERS NAME	SCHOOL DISTRICT	LAND	TAX DESCRIPTION			
CURRENT OWNERS ADDRESS	PARCEL SIZE/GRID COORD	TOTAL	SPECIAL DISTRICTS			
***** 86.41-4-22 *****						
278 State St						BILL600896
86.41-4-22	433 Auto body		County Inside	233,400		1,724.56
M & E Partnership	Carthage 226001	33,500	Town Wide	233,400		641.85
415 W Main St	FRNT 90.00 DPTH 165.00	233,400	FD602 Carth/Wilna FD	233,400	TO	642.50
Rochester, NY 14608	EAST-1076580 NRTH-1450906		HD601 Carthage Cons Health	233,400	TO	23.48
	DEED BOOK 1148 PG-00099		Installment Fee			90.97
	FULL MARKET VALUE	233,400				
TOTAL TAX ---						3,032.39**
	DATE #1	01/31/20	DATE #2	03/31/20	DATE #3	05/29/20
	AMT DUE	1,101.78	AMT DUE	1,010.79	AMT DUE	1,010.79
***** 86.41-4-23 *****						
274 State St						BILL600897
86.41-4-23	481 Att row bldg		County Inside	116,600		861.54
Costes John G	Carthage 226001	12,100	Town Wide	116,600		320.65
Paradise Mary S	Costes LJ-Lf-Us	116,600	FD602 Carth/Wilna FD	116,600	TO	320.98
c/o James Costes	FRNT 21.00 DPTH 165.00		HD601 Carthage Cons Health	116,600	TO	11.73
24701 Co Rte 54	EAST-1076545 NRTH-1450864		Installment Fee			45.45
Dexter, NY 13634	DEED BOOK 1898 PG-33					
	FULL MARKET VALUE	116,600				
TOTAL TAX ---						1,514.90**
	DATE #1	01/31/20	DATE #2	03/31/20	DATE #3	05/29/20
	AMT DUE	550.43	AMT DUE	504.96	AMT DUE	504.96
***** 86.41-4-24 *****						
272 State St		50 PCT OF VALUE USED FOR EXEMPTION PURPOSES				BILL600898
86.41-4-24	481 Att row bldg		VET COM CT 41131	12,438	10,000	
Hawk Rental Properties LLC	Carthage 226001	12,500	VET DIS CT 41141	24,875	20,000	
Attn: Marcia Gibbons	FRNT 21.00 DPTH 165.00	99,500	County Inside	62,187		459.49
253 State St	EAST-1076531 NRTH-1450848		Town Wide	69,500		191.12
Carthage, NY 13619	DEED BOOK 2017 PG-2038		FD602 Carth/Wilna FD	99,500	TO	273.90
	FULL MARKET VALUE	99,500	HD601 Carthage Cons Health	99,500	TO	10.01
			Installment Fee			28.04
PRIOR OWNER ON 3/01/2019						
Hawk Rental Properties LLC						
TOTAL TAX ---						934.52**
	DATE #1	01/31/20	DATE #2	03/31/20	DATE #3	05/29/20
	AMT DUE	339.56	AMT DUE	311.50	AMT DUE	311.50
***** 86.41-4-25 *****						
266-268 State St						BILL600899
86.41-4-25	481 Att row bldg		County Inside	389,900		2,880.92
Hawk Rental Properties LLC	Carthage 226001	19,700	Town Wide	389,900		1,072.22
Attn: Marcia Gibbons	FRNT 66.00 DPTH 165.00	389,900	FD602 Carth/Wilna FD	389,900	TO	1,073.31
253 State St	EAST-1076512 NRTH-1450822		HD601 Carthage Cons Health	389,900	TO	39.23
Carthage, NY 13619	DEED BOOK 2017 PG-3313		Installment Fee			151.97
	FULL MARKET VALUE	389,900				
PRIOR OWNER ON 3/01/2019						
Hawk Rental Properties LLC						
TOTAL TAX ---						5,065.68**
	DATE #1	01/31/20	DATE #2	03/31/20	DATE #3	05/29/20
	AMT DUE	1,840.53	AMT DUE	1,688.56	AMT DUE	1,688.56

STATE OF NEW YORK
 COUNTY - Jefferson
 TOWN - Wilna
 VILLAGE - Carthage
 SWIS - 226001

2 0 2 0 T O W N T A X R O L L
 T A X A B L E SECTION OF THE ROLL - 1
 TAX MAP NUMBER SEQUENCE
 UNIFORM PERCENT OF VALUE IS 100.00

PAGE 228
 VALUATION DATE-JUL 01, 2018
 TAXABLE STATUS DATE-MAR 01, 2019

TAX MAP PARCEL NUMBER	PROPERTY LOCATION & CLASS	ASSESSMENT	EXEMPTION CODE	COUNTY	TOWN	TAX AMOUNT
CURRENT OWNERS NAME	SCHOOL DISTRICT	LAND	TAX DESCRIPTION			
CURRENT OWNERS ADDRESS	PARCEL SIZE/GRID COORD	TOTAL	SPECIAL DISTRICTS			
***** 86.41-4-29.1 *****						
86.41-4-29.1	254 State St					BILL600900
Schermerhorn Carlton W	481 Att row bldg		County Inside	148,500		1,097.25
Schermerhorn Betty Lou	Carthage 226001	11,700	Town Wide	148,500		408.37
40822 Texas Rd	FRNT 23.00 DPTH 128.00	148,500	FD602 Carth/Wilna FD	148,500	TO	408.79
Carthage, NY 13619	EAST-1076394 NRTH-1450710		HD601 Carthage Cons Health	148,500	TO	14.94
	DEED BOOK 1244 PG-80		Installment Fee			57.88
	FULL MARKET VALUE	148,500				
TOTAL TAX ---						1,929.35**
	DATE #1	01/31/20	DATE #2	03/31/20	DATE #3	05/29/20
	AMT DUE	701.01	AMT DUE	643.11	AMT DUE	643.11
***** 86.41-4-30 *****						
***** 86.41-4-30 *****						
86.41-4-30	246 State St					BILL600901
Scribner Ernest L	481 Att row bldg		County Inside	109,900		812.04
Sprott Lynn	Carthage 226001	17,400	Town Wide	109,900		302.22
25315 NYS Rte 26	ACRES 0.20	109,900	FD602 Carth/Wilna FD	109,900	TO	302.53
Watertown, NY 13601	EAST-1076361 NRTH-1450621		HD601 Carthage Cons Health	109,900	TO	11.06
	DEED BOOK 2006 PG-17850		Installment Fee			42.84
	FULL MARKET VALUE	109,900				
TOTAL TAX ---						1,427.85**
	DATE #1	01/31/20	DATE #2	03/31/20	DATE #3	05/29/20
	AMT DUE	518.79	AMT DUE	475.95	AMT DUE	475.95
***** 86.41-4-32 *****						
***** 86.41-4-32 *****						
86.41-4-32	237 State St					BILL600902
Astafan Michael F	481 Att row bldg		County Inside	72,500		535.69
811 S James St	Carthage 226001	8,000	Town Wide	72,500		199.37
Carthage, NY 13619	FRNT 19.00 DPTH 80.00	72,500	FD602 Carth/Wilna FD	72,500	TO	199.58
	EAST-1076139 NRTH-1450706		HD601 Carthage Cons Health	72,500	TO	7.29
	FULL MARKET VALUE	72,500	Installment Fee			28.26
TOTAL TAX ---						941.93**
	DATE #1	01/31/20	DATE #2	03/31/20	DATE #3	05/29/20
	AMT DUE	342.25	AMT DUE	313.97	AMT DUE	313.97
***** 86.41-4-33 *****						
***** 86.41-4-33 *****						
86.41-4-33	243 State St					BILL600903
Dominic Condino Motors Inc	331 Com vac w/im		County Inside	23,200		171.42
229 State St	Carthage 226001	22,800	Town Wide	23,200		63.80
Carthage, NY 13619	Riverfront Station	23,200	FD602 Carth/Wilna FD	23,200	TO	63.86
	FRNT 86.00 DPTH 94.00		HD601 Carthage Cons Health	23,200	TO	2.33
	EAST-1076188 NRTH-1450749		Installment Fee			9.04
	DEED BOOK 2003 PG-20969					
	FULL MARKET VALUE	23,200				
TOTAL TAX ---						301.41**
	DATE #1	01/31/20	DATE #2	03/31/20	DATE #3	05/29/20
	AMT DUE	109.51	AMT DUE	100.47	AMT DUE	100.47

STATE OF NEW YORK
 COUNTY - Jefferson
 TOWN - Wilna
 VILLAGE - Carthage
 SWIS - 226001

2020 TOWN TAX ROLL
 TAXABLE SECTION OF THE ROLL - 1
 TAX MAP NUMBER SEQUENCE
 UNIFORM PERCENT OF VALUE IS 100.00

PAGE 229
 VALUATION DATE-JUL 01, 2018
 TAXABLE STATUS DATE-MAR 01, 2019

TAX MAP PARCEL NUMBER	PROPERTY LOCATION & CLASS	ASSESSMENT	EXEMPTION CODE	COUNTY	TOWN	TAX AMOUNT
CURRENT OWNERS NAME	SCHOOL DISTRICT	LAND	TAX DESCRIPTION	TAXABLE VALUE		
CURRENT OWNERS ADDRESS	PARCEL SIZE/GRID COORD	TOTAL	SPECIAL DISTRICTS			
***** 86.41-4-34 *****						
249 State St				86.41-4-34		BILL600904
86.41-4-34	481 Att row bldg		County Inside	115,000		849.72
Baik Chang	Carthage 226001	9,300	Town Wide	115,000		316.25
249 State St	FRNT 22.00 DPTH 85.00	115,000	FD602 Carth/Wilna FD	115,000	TO	316.57
Carthage, NY 13619	EAST-1076228 NRTH-1450784		HD601 Carthage Cons Health	115,000	TO	11.57
	DEED BOOK 1350 PG-162		Installment Fee			44.82
	FULL MARKET VALUE	115,000				
TOTAL TAX ---						1,494.11**
	DATE #1	01/31/20	DATE #2	03/31/20	DATE #3	05/29/20
	AMT DUE	542.87	AMT DUE	498.03	AMT DUE	498.03
***** 86.41-4-35 *****						
251 State St				86.41-4-35		BILL600905
86.41-4-35	481 Att row bldg		County Inside	73,000		539.39
Crump Peter	Carthage 226001	7,600	Town Wide	73,000		200.75
899 Parham St	ACRES 0.05	73,000	FD602 Carth/Wilna FD	73,000	TO	200.95
Carthage, NY 13619	EAST-1076232 NRTH-1450805		HD601 Carthage Cons Health	73,000	TO	7.34
	DEED BOOK 1882 PG-189		Installment Fee			28.45
	FULL MARKET VALUE	73,000				
TOTAL TAX ---						948.43**
	DATE #1	01/31/20	DATE #2	03/31/20	DATE #3	05/29/20
	AMT DUE	344.60	AMT DUE	316.14	AMT DUE	316.14
***** 86.41-4-36 *****						
253 State St				86.41-4-36		BILL600906
86.41-4-36	481 Att row bldg		County Inside	79,900		590.37
Tania Lori Properties LLC	Carthage 226001	12,600	Town Wide	79,900		219.72
253 State St	FRNT 23.00 DPTH 165.00	79,900	FD602 Carth/Wilna FD	79,900	TO	219.95
Carthage, NY 13619	BANK 100		HD601 Carthage Cons Health	79,900	TO	8.04
	EAST-1076225 NRTH-1450835		Installment Fee			31.14
	DEED BOOK 2018 PG-15053					
	FULL MARKET VALUE	79,900				
TOTAL TAX ---						1,038.08**
	DATE #1	01/31/20	DATE #2	03/31/20	DATE #3	05/29/20
	AMT DUE	377.18	AMT DUE	346.02	AMT DUE	346.02
***** 86.41-4-37 *****						
255 State St				86.41-4-37		BILL600907
86.41-4-37	481 Att row bldg		County Inside	73,400		542.34
Tania Lori Properties LLC	Carthage 226001	13,100	Town Wide	73,400		201.85
253 State St	FRNT 23.00 DPTH 165.00	73,400	FD602 Carth/Wilna FD	73,400	TO	202.05
Carthage, NY 13619	BANK 100		HD601 Carthage Cons Health	73,400	TO	7.39
	EAST-1076241 NRTH-1450852		Installment Fee			28.61
	DEED BOOK 2018 PG-15053					
	FULL MARKET VALUE	73,400				
TOTAL TAX ---						953.63**
	DATE #1	01/31/20	DATE #2	03/31/20	DATE #3	05/29/20
	AMT DUE	346.50	AMT DUE	317.87	AMT DUE	317.87

STATE OF NEW YORK
 COUNTY - Jefferson
 TOWN - Wilna
 VILLAGE - Carthage
 SWIS - 226001

2020 TOWN TAX ROLL
 TAXABLE SECTION OF THE ROLL - 1
 TAX MAP NUMBER SEQUENCE
 UNIFORM PERCENT OF VALUE IS 100.00

PAGE 230
 VALUATION DATE-JUL 01, 2018
 TAXABLE STATUS DATE-MAR 01, 2019

TAX MAP PARCEL NUMBER	PROPERTY LOCATION & CLASS	ASSESSMENT	EXEMPTION CODE	COUNTY	TOWN	TAX AMOUNT
CURRENT OWNERS NAME	SCHOOL DISTRICT	LAND	TAX DESCRIPTION			
CURRENT OWNERS ADDRESS	PARCEL SIZE/GRID COORD	TOTAL	SPECIAL DISTRICTS			
***** 86.41-4-51.1 *****						
225-231 State St				86.41-4-51.1		BILL600908
86.41-4-51.1	431 Auto dealer		County Inside	483,300		3,571.04
Dominic Condino Motors Inc	Carthage 226001	62,400	Town Wide	483,300		1,329.07
229 State St	ACRES 1.40	483,300	FD602 Carth/Wilna FD	483,300 TO		1,330.42
Carthage, NY 13619	EAST-1076065 NRTH-1450784		HD601 Carthage Cons Health	483,300 TO		48.63
	FULL MARKET VALUE	483,300	Installment Fee			188.37
			TOTAL TAX ---			6,279.16**
			DATE #1 01/31/20	DATE #2 03/31/20	DATE #3 05/29/20	
			AMT DUE 2,281.43	AMT DUE 2,093.05	AMT DUE 2,093.05	
***** 86.41-4-51.2 *****						
224 Spring St				86.41-4-51.2		BILL600909
86.41-4-51.2	210 1 Family Res		County Inside	103,500		764.75
Dominic Condino Motors Inc	Carthage 226001	11,100	Town Wide	103,500		284.62
229 State St	FRNT 35.00 DPTH 150.00	103,500	FD602 Carth/Wilna FD	103,500 TO		284.91
Carthage, NY 13619	EAST-1076090 NRTH-1450912		HD601 Carthage Cons Health	103,500 TO		10.41
	DEED BOOK 2017 PG-14193		Installment Fee			40.34
	FULL MARKET VALUE	103,500				
			TOTAL TAX ---			1,344.69**
			DATE #1 01/31/20	DATE #2 03/31/20	DATE #3 05/29/20	
			AMT DUE 488.57	AMT DUE 448.23	AMT DUE 448.23	
***** 86.41-4-52 *****						
220 Spring St				86.41-4-52		BILL600910
86.41-4-52	311 Res vac land		County Inside	13,800		101.97
Dominic Condino Motors Inc	Carthage 226001	13,800	Town Wide	13,800		37.95
229 State St	FRNT 73.00 DPTH 109.00	13,800	FD602 Carth/Wilna FD	13,800 TO		37.99
Carthage, NY 13619	EAST-1075980 NRTH-1450889		HD601 Carthage Cons Health	13,800 TO		1.39
	DEED BOOK 2006 PG-10369		Installment Fee			5.38
	FULL MARKET VALUE	13,800				
			TOTAL TAX ---			179.30**
			DATE #1 01/31/20	DATE #2 03/31/20	DATE #3 05/29/20	
			AMT DUE 65.16	AMT DUE 59.76	AMT DUE 59.76	
***** 86.41-4-53 *****						
221-23 Spring St				86.41-4-53		BILL600911
86.41-4-53	220 2 Family Res		County Inside	70,000		517.22
Noyes David	Carthage 226001	12,200	Town Wide	70,000		192.50
3944 Marietta Way	FRNT 71.00 DPTH 105.00	70,000	School Relevy			601.32
St. Cloud, FL 34772	EAST-1075986 NRTH-1451058		Village Relevy			644.82
	DEED BOOK 2008 PG-20045		FD602 Carth/Wilna FD	70,000 TO		192.70
	FULL MARKET VALUE	70,000	HD601 Carthage Cons Health	70,000 TO		7.04
			Installment Fee			64.67
			TOTAL TAX ---			2,155.60**
			DATE #1 01/31/20	DATE #2 03/31/20	DATE #3 05/29/20	
			AMT DUE 783.21	AMT DUE 718.53	AMT DUE 718.53	

STATE OF NEW YORK
COUNTY - Jefferson
TOWN - Wilna
VILLAGE - Carthage
SWIS - 226001

2020 TOWN TAX ROLL
TAXABLE SECTION OF THE ROLL - 1
TAX MAP NUMBER SEQUENCE
UNIFORM PERCENT OF VALUE IS 100.00

PAGE 231
VALUATION DATE-JUL 01, 2018
TAXABLE STATUS DATE-MAR 01, 2019

TAX MAP PARCEL NUMBER	PROPERTY LOCATION & CLASS	ASSESSMENT	EXEMPTION CODE	COUNTY	TOWN	TAX AMOUNT
CURRENT OWNERS NAME	SCHOOL DISTRICT	LAND	TAX DESCRIPTION			
CURRENT OWNERS ADDRESS	PARCEL SIZE/GRID COORD	TOTAL	SPECIAL DISTRICTS			
***** 86.41-4-54.1 *****						
225 Spring St						BILL600912
86.41-4-54.1	210 1 Family Res		VET COM C 41132	20,000	0	
Flint Alice M	Carthage 226001	16,700	VET COM T 41133	0	10,000	
Staab Tara	Alice M Flint Life Estate	106,500	County Inside	86,500		639.14
c/o Russell Gentry	FRNT 73.00 DPTH 165.00		Town Wide	96,500		265.37
225 Spring St	EAST-1076018 NRTH-1451103		FD602 Carth/Wilna FD	106,500	TO	293.17
Carthage, NY 13619	DEED BOOK 2018 PG-2722		HD601 Carthage Cons Health	106,500	TO	10.72
	FULL MARKET VALUE	106,500	Installment Fee			36.25
			TOTAL TAX ---			1,208.40**
			DATE #1 01/31/20	DATE #2 03/31/20	DATE #3 05/29/20	
			AMT DUE 439.05	AMT DUE 402.80	AMT DUE 402.80	
***** 86.41-4-54.2 *****						
229 Spring St						BILL600913
86.41-4-54.2	210 1 Family Res		County Inside	35,000		258.61
Russell Gentry D	Carthage 226001	5,800	Town Wide	35,000		96.25
Russell Eulena M	ACRES 0.05	35,000	FD602 Carth/Wilna FD	35,000	TO	96.35
229 Spring St	EAST-1075968 NRTH-1451206		HD601 Carthage Cons Health	35,000	TO	3.52
Carthage, NY 13619	DEED BOOK 1623 PG-42		Installment Fee			13.64
	FULL MARKET VALUE	35,000				
			TOTAL TAX ---			454.73**
			DATE #1 01/31/20	DATE #2 03/31/20	DATE #3 05/29/20	
			AMT DUE 165.23	AMT DUE 151.57	AMT DUE 151.57	
***** 86.41-4-57 *****						
127 N Mechanic St						BILL600914
86.41-4-57	430 Mtor veh srv		County Inside	104,200		769.92
Secor Richard D Jr	Carthage 226001	22,300	Town Wide	104,200		286.55
127 N Mechanic St	Cor Spring St	104,200	FD602 Carth/Wilna FD	104,200	TO	286.84
Carthage, NY 13619	FRNT 116.00 DPTH 80.00		HD601 Carthage Cons Health	104,200	TO	10.48
	EAST-1076170 NRTH-1451236		Installment Fee			40.61
	DEED BOOK 2010 PG-3424					
	FULL MARKET VALUE	104,200				
			TOTAL TAX ---			1,353.79**
			DATE #1 01/31/20	DATE #2 03/31/20	DATE #3 05/29/20	
			AMT DUE 491.88	AMT DUE 451.26	AMT DUE 451.26	
***** 86.41-4-58 *****						
135 N Mechanic St						BILL600915
86.41-4-58	430 Mtor veh srv		County Inside	30,400		224.62
Secor Richard D Jr	Carthage 226001	20,000	Town Wide	30,400		83.60
127 N Mechanic St	FRNT 54.00 DPTH 132.00	30,400	FD602 Carth/Wilna FD	30,400	TO	83.68
Carthage, NY 13619	EAST-1076089 NRTH-1451270		HD601 Carthage Cons Health	30,400	TO	3.06
	DEED BOOK 2010 PG-3424		Installment Fee			11.85
	FULL MARKET VALUE	30,400				
			TOTAL TAX ---			394.96**
			DATE #1 01/31/20	DATE #2 03/31/20	DATE #3 05/29/20	
			AMT DUE 143.51	AMT DUE 131.65	AMT DUE 131.65	

STATE OF NEW YORK
 COUNTY - Jefferson
 TOWN - Wilna
 VILLAGE - Carthage
 SWIS - 226001

2 0 2 0 T O W N T A X R O L L
 T A X A B L E SECTION OF THE ROLL - 1
 TAX MAP NUMBER SEQUENCE
 UNIFORM PERCENT OF VALUE IS 100.00

PAGE 232
 VALUATION DATE-JUL 01, 2018
 TAXABLE STATUS DATE-MAR 01, 2019

TAX MAP PARCEL NUMBER	PROPERTY LOCATION & CLASS	ASSESSMENT	EXEMPTION CODE	COUNTY	TOWN	TAX AMOUNT
CURRENT OWNERS NAME	SCHOOL DISTRICT	LAND	TAX DESCRIPTION	TAXABLE VALUE		
CURRENT OWNERS ADDRESS	PARCEL SIZE/GRID COORD	TOTAL	SPECIAL DISTRICTS			
***** 86.41-4-59 *****						
86.41-4-59	143 N Mechanic St					BILL600916
Kilburn Matthew	220 2 Family Res		County Inside	54,000		399.00
Kilburn Cynthia	Carthage 226001	8,400	Town Wide	54,000		148.50
36826 NYS Rte 3	FRNT 66.00 DPTH 165.00	54,000	FD602 Carth/Wilna FD	54,000	TO	148.65
Carthage, NY 13619	EAST-1076034 NRTH-1451292		HD601 Carthage Cons Health	54,000	TO	5.43
	DEED BOOK 2004 PG-20026		Installment Fee			21.05
	FULL MARKET VALUE	54,000				
TOTAL TAX ---						701.58**
	DATE #1	01/31/20	DATE #2	03/31/20	DATE #3	05/29/20
	AMT DUE	254.91	AMT DUE	233.86	AMT DUE	233.86
***** 86.41-4-59.-201 *****						
86.41-4-59.-201	141 N Mechanic St					BILL600917
Kilburn Matthew	210 1 Family Res		SENIOR CTS 41800	23,500	23,500	
Kilburn Cynthia	Carthage 226001	8,400	County Inside	23,500		173.64
141 N Mechanic St	Higman M - LF Use	47,000	Town Wide	23,500		64.62
Carthage, NY 13619	FRNT 33.00 DPTH 165.00		FD602 Carth/Wilna FD	47,000	TO	129.38
	DEED BOOK 2004 PG-20027		HD601 Carthage Cons Health	47,000	TO	4.73
	FULL MARKET VALUE	47,000	Installment Fee			11.17
TOTAL TAX ---						372.37**
	DATE #1	01/31/20	DATE #2	03/31/20	DATE #3	05/29/20
	AMT DUE	135.30	AMT DUE	124.12	AMT DUE	124.12
***** 86.41-4-60 *****						
86.41-4-60	147 N Mechanic St					BILL600918
Gurdak Walter A	220 2 Family Res		County Inside	117,000		864.50
Gurdak Susan A	Carthage 226001	13,300	Town Wide	117,000		321.75
463 Miles Run Rd	FRNT 58.00 DPTH 128.00	117,000	FD602 Carth/Wilna FD	117,000	TO	322.08
Spring Creek, PA 16436	BANK 810		HD601 Carthage Cons Health	117,000	TO	11.77
	EAST-1075996 NRTH-1451338		Installment Fee			45.60
	DEED BOOK 2009 PG-3283					
	FULL MARKET VALUE	117,000				
TOTAL TAX ---						1,520.10**
	DATE #1	01/31/20	DATE #2	03/31/20	DATE #3	05/29/20
	AMT DUE	552.30	AMT DUE	506.70	AMT DUE	506.70
***** 86.42-1-1.1 *****						
86.42-1-1.1	329 S Washington St					BILL600919
Campany Donald J	210 1 Family Res		County Inside	67,000		495.05
4724 State Rte 410	Carthage 226001	20,400	Town Wide	67,000		184.25
Castorland, NY 13620	Lot 2	67,000	FD602 Carth/Wilna FD	67,000	TO	184.44
	ACRES 1.02		HD601 Carthage Cons Health	67,000	TO	6.74
	EAST-1079143 NRTH-1451715		Installment Fee			26.11
	DEED BOOK 2004 PG-10120					
	FULL MARKET VALUE	67,000				
TOTAL TAX ---						870.48**
	DATE #1	01/31/20	DATE #2	03/31/20	DATE #3	05/29/20
	AMT DUE	316.27	AMT DUE	290.16	AMT DUE	290.16

STATE OF NEW YORK
COUNTY - Jefferson
TOWN - Wilna
VILLAGE - Carthage
SWIS - 226001

2 0 2 0 T O W N T A X R O L L
T A X A B L E SECTION OF THE ROLL - 1
TAX MAP NUMBER SEQUENCE
UNIFORM PERCENT OF VALUE IS 100.00

PAGE 233
VALUATION DATE-JUL 01, 2018
TAXABLE STATUS DATE-MAR 01, 2019

TAX MAP PARCEL NUMBER	PROPERTY LOCATION & CLASS	ASSESSMENT	EXEMPTION CODE	COUNTY	TOWN	TAX AMOUNT
CURRENT OWNERS NAME	SCHOOL DISTRICT	LAND	TAX DESCRIPTION			
CURRENT OWNERS ADDRESS	PARCEL SIZE/GRID COORD	TOTAL	SPECIAL DISTRICTS			
***** 86.42-1-1.2 *****						
86.42-1-1.2	331 S Washington St					BILL600920
Company Donald J	210 1 Family Res		County Inside	125,000		923.61
4724 State Rte 410	Carthage 226001	19,000	Town Wide	125,000		343.75
Castorland, NY 13620	Lot 1	125,000	FD602 Carth/Wilna FD	125,000	TO	344.10
	ACRES 1.02		HD601 Carthage Cons Health	125,000	TO	12.58
	EAST-1079045 NRTH-1451792		Installment Fee			48.72
	FULL MARKET VALUE	125,000				
TOTAL TAX ---						1,624.04**
	DATE #1	01/31/20	DATE #2	03/31/20	DATE #3	05/29/20
	AMT DUE	590.08	AMT DUE	541.34	AMT DUE	541.34
***** 86.42-1-2 *****						
86.42-1-2	335 S Washington St					BILL600921
Congdon Larry	210 1 Family Res		County Inside	44,000		325.11
Rucker Sheila Ann	Carthage 226001	23,500	Town Wide	44,000		121.00
35415 NYS Rte 3	Congdon Doris E-LF Use	44,000	FD602 Carth/Wilna FD	44,000	TO	121.12
Carthage, NY 13619	ACRES 1.00		HD601 Carthage Cons Health	44,000	TO	4.43
	EAST-1079216 NRTH-1451656		Installment Fee			17.15
	DEED BOOK 2009 PG-15356					
	FULL MARKET VALUE	44,000				
TOTAL TAX ---						571.66**
	DATE #1	01/31/20	DATE #2	03/31/20	DATE #3	05/29/20
	AMT DUE	207.71	AMT DUE	190.55	AMT DUE	190.55
***** 86.42-1-3 *****						
86.42-1-3	823 Beaver Ln					BILL600922
Smith Linda S	210 1 Family Res		VET COM C 41132	20,000		0
Spencer Ronald H	Carthage 226001	23,000	VET COM T 41133	0	10,000	
823 Beaver Ln	D.n. Ash #13-#16	103,000	VET DIS C 41142	36,050		0
Carthage, NY 13619	FRNT 200.00 DPTH 200.00		VET DIS T 41143	0	20,000	
	EAST-1079401 NRTH-1451652		County Inside	46,950		346.91
	DEED BOOK 2005 PG-7623		Town Wide	73,000		200.75
	FULL MARKET VALUE	103,000	FD602 Carth/Wilna FD	103,000	TO	283.54
			HD601 Carthage Cons Health	103,000	TO	10.36
			Installment Fee			25.25
TOTAL TAX ---						841.56**
	DATE #1	01/31/20	DATE #2	03/31/20	DATE #3	05/29/20
	AMT DUE	305.77	AMT DUE	280.52	AMT DUE	280.52
***** 86.42-1-4 *****						
86.42-1-4	819 Beaver Ln					BILL600923
Gundersen Arthur	311 Res vac land		County Inside	7,500		55.42
14406 Parks Rd	Carthage 226001	7,500	Town Wide	7,500		20.62
Harrisville, NY 13648	D.n. Ash #12	7,500	FD602 Carth/Wilna FD	7,500	TO	20.65
	FRNT 55.00 DPTH 195.00		HD601 Carthage Cons Health	7,500	TO	.75
	EAST-1079326 NRTH-1451549		Installment Fee			2.92
	DEED BOOK 930 PG-00460					
	FULL MARKET VALUE	7,500				
TOTAL TAX ---						97.44**
	DATE #1	01/31/20	DATE #2	03/31/20	DATE #3	05/29/20
	AMT DUE	35.40	AMT DUE	32.48	AMT DUE	32.48

STATE OF NEW YORK
 COUNTY - Jefferson
 TOWN - Wilna
 VILLAGE - Carthage
 SWIS - 226001

2 0 2 0 T O W N T A X R O L L
 T A X A B L E SECTION OF THE ROLL - 1
 TAX MAP NUMBER SEQUENCE
 UNIFORM PERCENT OF VALUE IS 100.00

PAGE 234
 VALUATION DATE-JUL 01, 2018
 TAXABLE STATUS DATE-MAR 01, 2019

TAX MAP PARCEL NUMBER	PROPERTY LOCATION & CLASS	ASSESSMENT	EXEMPTION CODE	COUNTY	TOWN	TAX AMOUNT	
CURRENT OWNERS NAME	SCHOOL DISTRICT	LAND	TAX DESCRIPTION				
CURRENT OWNERS ADDRESS	PARCEL SIZE/GRID COORD	TOTAL	SPECIAL DISTRICTS				
86.42-1-5.1	339 S Washington St 210 1 Family Res		County Inside	86.42-1-5.1		BILL600924 738.15	
Vary Rebecca M	Carthage 226001	21,000	Town Wide			274.72	
Shettleton Melissa J	D. N. Ash #3 & P/o #2	99,900	FD602 Carth/Wilna FD			275.00	
337 S Washington St	Shettleton Sadie-LF Use		HD601 Carthage Cons Health			10.05	
Carthage, NY 13619	FRNT 98.00 DPTH 165.00 EAST-1079300 NRTH-1451430 DEED BOOK 2014 PG-17653 FULL MARKET VALUE	99,900	Installment Fee			38.94	
TOTAL TAX ---						1,297.92**	
		DATE #1	01/31/20	DATE #2	03/31/20	DATE #3	05/29/20
		AMT DUE	471.58	AMT DUE	432.64	AMT DUE	432.64
86.42-1-5.2	337 S Washington St 210 1 Family Res		County Inside	86.42-1-5.2		BILL600925 421.17	
Vary Rebecca M	Carthage 226001	21,200	Town Wide			156.75	
Shettleton Melissa J	D.n. Ash #1 & P/o #2	57,000	FD602 Carth/Wilna FD			156.91	
337 S Washington St	Shettleton Sadie-LF Use		HD601 Carthage Cons Health			5.73	
Carthage, NY 13619	FRNT 100.00 DPTH 165.00 EAST-1079221 NRTH-1451491 DEED BOOK 2014 PG-17653 FULL MARKET VALUE	57,000	Installment Fee			22.22	
TOTAL TAX ---						740.56**	
		DATE #1	01/31/20	DATE #2	03/31/20	DATE #3	05/29/20
		AMT DUE	269.08	AMT DUE	246.85	AMT DUE	246.85
86.42-1-7.1	Beaver Ln 311 Res vac land		County Inside	86.42-1-7.1		BILL600926 184.72	
Austin Shaina J	Carthage 226001	25,000	Town Wide			68.75	
5363 Stowe St	DN Ash Lots 7-11	25,000	FD602 Carth/Wilna FD			68.82	
Lowville, NY 13367	ACRES 1.25 EAST-1079585 NRTH-1451475 DEED BOOK 2018 PG-11031 FULL MARKET VALUE	25,000	HD601 Carthage Cons Health			2.52	
TOTAL TAX ---						324.81**	
		DATE #1	01/31/20	DATE #2	03/31/20	DATE #3	05/29/20
		AMT DUE	118.01	AMT DUE	108.27	AMT DUE	108.27
86.42-1-8	447-449 S Washington St 230 3 Family Res		County Inside	86.42-1-8		BILL600927 885.92	
Gundersen Arthur D	Carthage 226001	25,100	Town Wide			329.72	
14406 Parks Rd	FRNT 125.00 DPTH 185.00	119,900	FD602 Carth/Wilna FD			330.06	
Harrisville, NY 13648	EAST-1079590 NRTH-1451217 DEED BOOK 930 PG-00462 FULL MARKET VALUE	119,900	HD601 Carthage Cons Health			12.06	
TOTAL TAX ---						1,557.76**	
		DATE #1	01/31/20	DATE #2	03/31/20	DATE #3	05/29/20
		AMT DUE	565.99	AMT DUE	519.25	AMT DUE	519.25

STATE OF NEW YORK
 COUNTY - Jefferson
 TOWN - Wilna
 VILLAGE - Carthage
 SWIS - 226001

2 0 2 0 T O W N T A X R O L L
 T A X A B L E SECTION OF THE ROLL - 1
 TAX MAP NUMBER SEQUENCE
 UNIFORM PERCENT OF VALUE IS 100.00

PAGE 235
 VALUATION DATE-JUL 01, 2018
 TAXABLE STATUS DATE-MAR 01, 2019

TAX MAP PARCEL NUMBER	PROPERTY LOCATION & CLASS	ASSESSMENT	EXEMPTION CODE	COUNTY	TOWN	TAX AMOUNT
CURRENT OWNERS NAME	SCHOOL DISTRICT	LAND	TAX DESCRIPTION			
CURRENT OWNERS ADDRESS	PARCEL SIZE/GRID COORD	TOTAL	SPECIAL DISTRICTS			
86.42-1-9	S Washington St 692 Road/str/hwy		County Inside	86.42-1-9		BILL600928 139.65
DC Carthage Associates LLC	Carthage 226001	15,000	Town Wide			51.97
1950 Brighton-Henrietta Townli	FRNT 50.00 DPTH 165.00	18,900	FD602 Carth/Wilna FD		TO	52.03
Rochester, NY 14623	EAST-1079658 NRTH-1451153		HD601 Carthage Cons Health		TO	1.90
	DEED BOOK 2006 PG-15516		Installment Fee			7.37
	FULL MARKET VALUE	18,900				
TOTAL TAX ---						245.55**
	DATE #1	01/31/20	DATE #2	03/31/20	DATE #3	05/29/20
	AMT DUE	89.22	AMT DUE	81.85	AMT DUE	81.85
86.42-1-10	S Washington St 710 Manufacture		County Inside	86.42-1-10		BILL600929 8,061.25
Slack Chemical Co	Carthage 226001	105,600	Town Wide			3,000.24
PO Box 30	ACRES 16.56	1091,000	FD602 Carth/Wilna FD		TO	3,003.29
Carthage, NY 13619	EAST-1080428 NRTH-1451806		HD601 Carthage Cons Health		TO	109.77
	FULL MARKET VALUE	1091,000	Installment Fee			425.24
TOTAL TAX ---						14,174.55**
	DATE #1	01/31/20	DATE #2	03/31/20	DATE #3	05/29/20
	AMT DUE	5,150.09	AMT DUE	4,724.85	AMT DUE	4,724.85
86.42-1-11	S of Penn Cent 314 Rural vac<10		County Inside	86.42-1-11		BILL600930 3.69
Tamarack II Associates	Carthage 226001	500	Town Wide			1.38
Dimarco John L	ACRES 0.90	500	FD602 Carth/Wilna FD		TO	1.38
1950 Bri-Hen Townline Rd	EAST-1081511 NRTH-1452058		HD601 Carthage Cons Health		TO	.05
Rochester, NY 14623	FULL MARKET VALUE	500	Installment Fee			.20
TOTAL TAX ---						6.50**
	DATE #1	01/31/20	DATE #2	03/31/20	DATE #3	05/29/20
	AMT DUE	2.38	AMT DUE	2.16	AMT DUE	2.16
86.42-1-12.1	S Washington St 441 Fuel Store&D		County Inside	86.42-1-12.1		BILL600931 1,126.80
Petro-Star Corp	Carthage 226001	54,500	Town Wide			419.37
Broadway	ACRES 2.10	152,500	FD602 Carth/Wilna FD		TO	419.80
PO Box 285	EAST-1080307 NRTH-1450821		HD601 Carthage Cons Health		TO	15.34
Cape Vincent, NY 13618	DEED BOOK 1016 PG-00092		Installment Fee			59.44
	FULL MARKET VALUE	152,500				
TOTAL TAX ---						1,981.31**
	DATE #1	01/31/20	DATE #2	03/31/20	DATE #3	05/29/20
	AMT DUE	719.89	AMT DUE	660.43	AMT DUE	660.43

STATE OF NEW YORK
 COUNTY - Jefferson
 TOWN - Wilna
 VILLAGE - Carthage
 SWIS - 226001

2 0 2 0 T O W N T A X R O L L
 T A X A B L E SECTION OF THE ROLL - 1
 TAX MAP NUMBER SEQUENCE
 UNIFORM PERCENT OF VALUE IS 100.00

PAGE 236
 VALUATION DATE-JUL 01, 2018
 TAXABLE STATUS DATE-MAR 01, 2019

TAX MAP PARCEL NUMBER	PROPERTY LOCATION & CLASS	ASSESSMENT	EXEMPTION CODE	COUNTY	TOWN	TAX AMOUNT
CURRENT OWNERS NAME	SCHOOL DISTRICT	LAND	TAX DESCRIPTION			
CURRENT OWNERS ADDRESS	PARCEL SIZE/GRID COORD	TOTAL	SPECIAL DISTRICTS			
86.42-1-12.2	S Washington St 449 Other Storang		County Inside	86.42-1-12.2		BILL600932 443.33
Slack Chemical Co Inc	Carthage 226001	32,000	Town Wide			165.00
PO Box 30	ACRES 27.70	60,000	FD602 Carth/Wilna FD			165.17
Carthage, NY 13619	EAST-1081020 NRTH-1451312		HD601 Carthage Cons Health			6.04
	DEED BOOK 2013 PG-16295		Installment Fee			23.39
	FULL MARKET VALUE	60,000				
TOTAL TAX ---						779.54**
	DATE #1	01/31/20	DATE #2	03/31/20	DATE #3	05/29/20
	AMT DUE	283.25	AMT DUE	259.84	AMT DUE	259.84
86.42-1-13	S Washington St 311 Res vac land		County Inside	86.42-1-13		BILL600933 18.47
Kehoe Leo P	Carthage 226001	2,500	Town Wide			6.87
Attn: L. Paul Kehoe	ACRES 1.60	2,500	FD602 Carth/Wilna FD			6.88
6624 Bricoe Cv	EAST-1081753 NRTH-1450758		HD601 Carthage Cons Health			.25
North Rose, NY 14516-9747	FULL MARKET VALUE	2,500	Installment Fee			.97
TOTAL TAX ---						32.47**
	DATE #1	01/31/20	DATE #2	03/31/20	DATE #3	05/29/20
	AMT DUE	11.80	AMT DUE	10.82	AMT DUE	10.82
86.42-1-15.-701	S Washington St 330 Vacant comm		County Inside	86.42-1-15.-701		BILL600934 260.09
Wilna Housing Authority	Carthage 226001	35,200	Town Wide			96.80
PO Box 48		35,200	FD602 Carth/Wilna FD			96.90
Carthage, NY 13619	FULL MARKET VALUE	35,200	HD601 Carthage Cons Health			3.54
			Installment Fee			13.72
TOTAL TAX ---						457.33**
	DATE #1	01/31/20	DATE #2	03/31/20	DATE #3	05/29/20
	AMT DUE	166.17	AMT DUE	152.44	AMT DUE	152.44
86.42-1-16.1	573 S Washington St 210 1 Family Res		County Inside	86.42-1-16.1		BILL600935 694.55
Steria Daniel Aaron	Carthage 226001	11,000	Town Wide			258.50
573 S Washington St	FRNT 132.00 DPTH 190.00	94,000	FD602 Carth/Wilna FD			258.76
Carthage, NY 13619	EAST-1080827 NRTH-1450345		HD601 Carthage Cons Health			9.46
	DEED BOOK 2018 PG-16940		Installment Fee			36.64
	FULL MARKET VALUE	94,000				
TOTAL TAX ---						1,221.27**
	DATE #1	01/31/20	DATE #2	03/31/20	DATE #3	05/29/20
	AMT DUE	443.73	AMT DUE	407.09	AMT DUE	407.09

STATE OF NEW YORK
 COUNTY - Jefferson
 TOWN - Wilna
 VILLAGE - Carthage
 SWIS - 226001

2 0 2 0 T O W N T A X R O L L
 T A X A B L E SECTION OF THE ROLL - 1
 TAX MAP NUMBER SEQUENCE
 UNIFORM PERCENT OF VALUE IS 100.00

PAGE 237
 VALUATION DATE-JUL 01, 2018
 TAXABLE STATUS DATE-MAR 01, 2019

TAX MAP PARCEL NUMBER	PROPERTY LOCATION & CLASS	ASSESSMENT	EXEMPTION CODE	COUNTY	TOWN	TAX AMOUNT
CURRENT OWNERS NAME	SCHOOL DISTRICT	LAND	TAX DESCRIPTION			
CURRENT OWNERS ADDRESS	PARCEL SIZE/GRID COORD	TOTAL	SPECIAL DISTRICTS			
***** 86.42-1-16.2 *****						
86.42-1-16.2	571 S Washington St					BILL600936
Brouty Brenda	270 Mfg housing		County Inside	26,700		197.28
571 S Washington St	Carthage 226001	11,000	Town Wide	26,700		73.42
Carthage, NY 13619	ACRES 0.40 BANK 550	26,700	FD602 Carth/Wilna FD	26,700 TO		73.50
	EAST-1080727 NRTH-1450311		HD601 Carthage Cons Health	26,700 TO		2.69
	DEED BOOK 2013 PG-12496		Installment Fee			10.41
	FULL MARKET VALUE	26,700				
TOTAL TAX ---						346.89**
	DATE #1	01/31/20	DATE #2	03/31/20	DATE #3	05/29/20
	AMT DUE	126.04	AMT DUE	115.63	AMT DUE	115.63
***** 86.42-1-17.1 *****						
NE of S Washington St						
86.42-1-17.1	330 Vacant comm		County Inside	1,700		BILL600937
Slack Chemical Co Inc	Carthage 226001	1,700	Town Wide	1,700		12.56
PO Box 30	ACRES 2.71	1,700	FD602 Carth/Wilna FD	1,700 TO		4.67
Carthage, NY 13619	EAST-1080438 NRTH-1451104		HD601 Carthage Cons Health	1,700 TO		4.68
	DEED BOOK 2013 PG-16295		Installment Fee			.17
	FULL MARKET VALUE	1,700				.66
TOTAL TAX ---						22.08**
	DATE #1	01/31/20	DATE #2	03/31/20	DATE #3	05/29/20
	AMT DUE	8.02	AMT DUE	7.36	AMT DUE	7.36
***** 86.42-1-17.2 *****						
504 S Washington St						
86.42-1-17.2	464 Office bldg.		County Inside	196,000		BILL600938
Uhlinger Capital Co LLC	Carthage 226001	38,400	Town Wide	196,000		1,448.22
PO Box 653	ACRES 2.18	196,000	School Relevy			539.00
Carthage, NY 13619	EAST-1080482 NRTH-1450734		Village Relevy			1,683.67
	DEED BOOK 2013 PG-16384		FD602 Carth/Wilna FD	196,000 TO		1,685.13
	FULL MARKET VALUE	196,000	HD601 Carthage Cons Health	196,000 TO		539.55
			Installment Fee			19.72
TOTAL TAX ---						177.46
	DATE #1	01/31/20	DATE #2	03/31/20	DATE #3	05/29/20
	AMT DUE	2,149.23	AMT DUE	1,971.76	AMT DUE	1,971.76
***** 86.42-1-18 *****						
500 S Washington St						
86.42-1-18	714 Lite Ind Man		County Inside	159,800		BILL600939
Little Birch Island	Carthage 226001	33,000	Town Wide	159,800		1,180.74
Properties LLC	FRNT 103.00 DPTH 275.00	159,800	FD602 Carth/Wilna FD	159,800 TO		439.45
7761 N State St	EAST-1080135 NRTH-1450854		HD601 Carthage Cons Health	159,800 TO		439.90
Lowville, NY 13367	DEED BOOK 2015 PG-19184		Installment Fee			16.08
	FULL MARKET VALUE	159,800				62.29
TOTAL TAX ---						2,076.17**
	DATE #1	01/31/20	DATE #2	03/31/20	DATE #3	05/29/20
	AMT DUE	754.36	AMT DUE	692.05	AMT DUE	692.05

STATE OF NEW YORK
 COUNTY - Jefferson
 TOWN - Wilna
 VILLAGE - Carthage
 SWIS - 226001

2 0 2 0 T O W N T A X R O L L
 T A X A B L E SECTION OF THE ROLL - 1
 TAX MAP NUMBER SEQUENCE
 UNIFORM PERCENT OF VALUE IS 100.00

PAGE 238
 VALUATION DATE-JUL 01, 2018
 TAXABLE STATUS DATE-MAR 01, 2019

TAX MAP PARCEL NUMBER	PROPERTY LOCATION & CLASS	ASSESSMENT	EXEMPTION CODE	COUNTY	TOWN	TAX AMOUNT
CURRENT OWNERS NAME	SCHOOL DISTRICT	LAND	TAX DESCRIPTION			
CURRENT OWNERS ADDRESS	PARCEL SIZE/GRID COORD	TOTAL	SPECIAL DISTRICTS			
86.42-1-19	S Washington St 331 Com vac w/im		County Inside	86.42-1-19		BILL600940 125.61
Slack Chemical Co Inc	Carthage 226001	17,000	Town Wide			46.75
VEM Food Pantry	FRNT 209.00 DPTH 199.00	17,000	FD602 Carth/Wilna FD		TO	46.80
PO Box 30	EAST-1079994 NRTH-1450873		HD601 Carthage Cons Health		TO	1.71
Carthage, NY 13619	DEED BOOK 2008 PG-11140		Installment Fee			6.63
	FULL MARKET VALUE	17,000				
TOTAL TAX ---						220.87**
	DATE #1	01/31/20	DATE #2	03/31/20	DATE #3	05/29/20
	AMT DUE	80.26	AMT DUE	73.62	AMT DUE	73.62
86.42-1-23	465 S Clinton St 710 Manufacture		County Inside	86.42-1-23		BILL600941 2,586.10
Slack Chemical Co Inc	Carthage 226001	28,000	Town Wide			962.50
PO Box 30	ACRES 1.00	350,000	FD602 Carth/Wilna FD		TO	963.48
Carthage, NY 13619	EAST-1079591 NRTH-1450814		HD601 Carthage Cons Health		TO	35.21
	FULL MARKET VALUE	350,000	Installment Fee			136.42
TOTAL TAX ---						4,547.29**
	DATE #1	01/31/20	DATE #2	03/31/20	DATE #3	05/29/20
	AMT DUE	1,652.19	AMT DUE	1,515.76	AMT DUE	1,515.76
86.42-1-25	461 S Clinton St 464 Office bldg.		County Inside	86.42-1-25		BILL600942 1,477.77
Slack Chemical Co Inc	Carthage 226001	18,600	Town Wide			550.00
PO Box 30	FRNT 84.00 DPTH 332.00	200,000	FD602 Carth/Wilna FD		TO	550.56
Carthage, NY 13619	EAST-1079504 NRTH-1450869		HD601 Carthage Cons Health		TO	20.12
	DEED BOOK 934 PG-00809		Installment Fee			77.95
	FULL MARKET VALUE	200,000				
TOTAL TAX ---						2,598.45**
	DATE #1	01/31/20	DATE #2	03/31/20	DATE #3	05/29/20
	AMT DUE	944.10	AMT DUE	866.15	AMT DUE	866.15
86.42-1-26	455 S Clinton St 210 1 Family Res		County Inside	86.42-1-26		BILL600943 871.89
Dumaw Anthony W	Carthage 226001	21,900	Town Wide			324.50
455 S Clinton St	ACRES 0.41	118,000	FD602 Carth/Wilna FD		TO	324.83
Carthage, NY 13619	EAST-1079390 NRTH-1450866		HD601 Carthage Cons Health		TO	11.87
	DEED BOOK 2006 PG-2231		Installment Fee			45.99
	FULL MARKET VALUE	118,000				
TOTAL TAX ---						1,533.09**
	DATE #1	01/31/20	DATE #2	03/31/20	DATE #3	05/29/20
	AMT DUE	557.02	AMT DUE	511.03	AMT DUE	511.03

STATE OF NEW YORK
 COUNTY - Jefferson
 TOWN - Wilna
 VILLAGE - Carthage
 SWIS - 226001

2020 TOWN TAX ROLL
 TAXABLE SECTION OF THE ROLL - 1
 TAX MAP NUMBER SEQUENCE
 UNIFORM PERCENT OF VALUE IS 100.00

PAGE 239
 VALUATION DATE-JUL 01, 2018
 TAXABLE STATUS DATE-MAR 01, 2019

TAX MAP PARCEL NUMBER	PROPERTY LOCATION & CLASS	ASSESSMENT	EXEMPTION CODE	COUNTY	TOWN	TAX AMOUNT
CURRENT OWNERS NAME	SCHOOL DISTRICT	LAND	TAX DESCRIPTION			
CURRENT OWNERS ADDRESS	PARCEL SIZE/GRID COORD	TOTAL	SPECIAL DISTRICTS			
86.42-1-27	S Washington St 311 Res vac land		County Inside	86.42-1-27		BILL600944 66.50
Slack Chemical Co Inc	Carthage 226001	9,000	Town Wide			24.75
465 S Clinton St	FRNT 72.00 DPTH 150.00	9,000	FD602 Carth/Wilna FD			24.78
Carthage, NY 13619	EAST-1079502 NRTH-1450992		HD601 Carthage Cons Health			.91
	DEED BOOK 1806 PG-312		Installment Fee			3.51
	FULL MARKET VALUE	9,000				
TOTAL TAX ---						116.94**
	DATE #1	01/31/20	DATE #2	03/31/20	DATE #3	05/29/20
	AMT DUE	42.49	AMT DUE	38.98	AMT DUE	38.98
86.42-1-28	450 S Washington St 312 Vac w/imprv		County Inside	86.42-1-28		BILL600945 537.91
Slack Chemical Co Inc	Carthage 226001	12,900	Town Wide			200.20
465 S Clinton St	FRNT 132.00 DPTH 165.00	72,800	FD602 Carth/Wilna FD			200.40
Carthage, NY 13619	EAST-1079417 NRTH-1451048		HD601 Carthage Cons Health			7.32
	DEED BOOK 1806 PG-312		Installment Fee			28.37
	FULL MARKET VALUE	72,800				
TOTAL TAX ---						945.83**
	DATE #1	01/31/20	DATE #2	03/31/20	DATE #3	05/29/20
	AMT DUE	343.66	AMT DUE	315.27	AMT DUE	315.27
86.42-1-29	443 S Clinton St 210 1 Family Res		County Inside	86.42-1-29		BILL600946 905.14
Cepeda Elison O	Carthage 226001	21,600	Town Wide			336.87
Cepeda Elizabeth E	FRNT 103.00 DPTH 165.00	122,500	FD602 Carth/Wilna FD			337.22
2462 John R Rd Apt 205	BANK 550		HD601 Carthage Cons Health			12.33
Troy, MI 48083	EAST-1079306 NRTH-1450926		Installment Fee			47.75
	DEED BOOK 2014 PG-13308					
	FULL MARKET VALUE	122,500				
TOTAL TAX ---						1,591.56**
	DATE #1	01/31/20	DATE #2	03/31/20	DATE #3	05/29/20
	AMT DUE	578.27	AMT DUE	530.52	AMT DUE	530.52
86.42-1-30	439 S Clinton St 210 1 Family Res		VET WAR CT 41121	86.42-1-30		BILL600947 6,000
Fargo Richard L	Carthage 226001	27,700	County Inside			1,056.61
Fargo Nancy	ACRES 1.50	155,000	Town Wide			409.75
439 S Clinton St	EAST-1079245 NRTH-1451110		FD602 Carth/Wilna FD			426.68
Carthage, NY 13619	DEED BOOK 1085 PG-00344		HD601 Carthage Cons Health			15.60
	FULL MARKET VALUE	155,000	Installment Fee			57.26
TOTAL TAX ---						1,908.64**
	DATE #1	01/31/20	DATE #2	03/31/20	DATE #3	05/29/20
	AMT DUE	693.48	AMT DUE	636.21	AMT DUE	636.21

STATE OF NEW YORK
 COUNTY - Jefferson
 TOWN - Wilna
 VILLAGE - Carthage
 SWIS - 226001

2 0 2 0 T O W N T A X R O L L
 T A X A B L E SECTION OF THE ROLL - 1
 TAX MAP NUMBER SEQUENCE
 UNIFORM PERCENT OF VALUE IS 100.00

PAGE 240
 VALUATION DATE-JUL 01, 2018
 TAXABLE STATUS DATE-MAR 01, 2019

TAX MAP PARCEL NUMBER	PROPERTY LOCATION & CLASS	ASSESSMENT	EXEMPTION CODE	COUNTY	TOWN	TAX AMOUNT
CURRENT OWNERS NAME	SCHOOL DISTRICT	LAND	TAX DESCRIPTION			
CURRENT OWNERS ADDRESS	PARCEL SIZE/GRID COORD	TOTAL	SPECIAL DISTRICTS			
86.42-1-31	429 S Clinton St			86.42-1-31		BILL600948
Young Mark D	210 1 Family Res		County Inside			753.66
Young Angela M	Carthage 226001	19,200	Town Wide			280.50
429 S Clinton St	FRNT 84.00 DPTH 165.00	102,000	FD602 Carth/Wilna FD		TO	280.78
Carthage, NY 13619	BANK 810		HD601 Carthage Cons Health		TO	10.26
	EAST-1079132 NRTH-1451058		Installment Fee			39.76
	DEED BOOK 2010 PG-6794					
	FULL MARKET VALUE	102,000				
TOTAL TAX ---						1,325.20**
	DATE #1	01/31/20	DATE #2	03/31/20	DATE #3	05/29/20
	AMT DUE	481.50	AMT DUE	441.73	AMT DUE	441.73
86.42-1-32.1	417 S Clinton St			86.42-1-32.1		BILL600949
Pickel Raymond E	484 1 use sm bld		County Inside			1,248.72
417 S Clinton St	Carthage 226001	30,600	Town Wide			464.75
Carthage, NY 13619	FRNT 185.00 DPTH 128.00	169,000	FD602 Carth/Wilna FD		TO	465.22
	EAST-1078899 NRTH-1451214		HD601 Carthage Cons Health		TO	17.00
	DEED BOOK 932 PG-00456		Installment Fee			65.87
	FULL MARKET VALUE	169,000				
TOTAL TAX ---						2,195.69**
	DATE #1	01/31/20	DATE #2	03/31/20	DATE #3	05/29/20
	AMT DUE	797.78	AMT DUE	731.89	AMT DUE	731.89
86.42-1-32.2	421 S Clinton St			86.42-1-32.2		BILL600950
Sherman Trustee Mary P	210 1 Family Res		VET COM CT 41131		10,000	
Sherman Living Trust Mary P	Carthage 226001	25,500	VET DIS C 41142		0	
421 S Clinton St	Phyllis Sherman Life Use	188,000	VET DIS T 41143		20,000	
Carthage, NY 13619	FRNT 145.00 DPTH 145.00		County Inside			945.77
	BANK 100		Town Wide			434.50
	EAST-1079035 NRTH-1451120		FD602 Carth/Wilna FD		TO	517.52
	DEED BOOK 2018 PG-5387		HD601 Carthage Cons Health		TO	18.92
	FULL MARKET VALUE	188,000	Installment Fee			57.50
TOTAL TAX ---						1,916.71**
	DATE #1	01/31/20	DATE #2	03/31/20	DATE #3	05/29/20
	AMT DUE	696.41	AMT DUE	638.90	AMT DUE	638.90
86.42-1-33	340 S Washington St			86.42-1-33		BILL600951
Lawton Eric J	270 Mfg housing		County Inside			350.97
717 West St	Carthage 226001	19,300	Town Wide			130.62
Carthage, NY 13619	FRNT 80.00 DPTH 188.00	47,500	FD602 Carth/Wilna FD		TO	130.76
	EAST-1079122 NRTH-1451260		HD601 Carthage Cons Health		TO	4.78
	DEED BOOK 1880 PG-157		Installment Fee			18.51
	FULL MARKET VALUE	47,500				
TOTAL TAX ---						617.13**
	DATE #1	01/31/20	DATE #2	03/31/20	DATE #3	05/29/20
	AMT DUE	224.22	AMT DUE	205.71	AMT DUE	205.71

STATE OF NEW YORK
COUNTY - Jefferson
TOWN - Wilna
VILLAGE - Carthage
SWIS - 226001

2 0 2 0 T O W N T A X R O L L
T A X A B L E SECTION OF THE ROLL - 1
TAX MAP NUMBER SEQUENCE
UNIFORM PERCENT OF VALUE IS 100.00

PAGE 241
VALUATION DATE-JUL 01, 2018
TAXABLE STATUS DATE-MAR 01, 2019

TAX MAP PARCEL NUMBER	PROPERTY LOCATION & CLASS	ASSESSMENT	EXEMPTION CODE	COUNTY	TOWN	TAX AMOUNT
CURRENT OWNERS NAME	SCHOOL DISTRICT	LAND	TAX DESCRIPTION			
CURRENT OWNERS ADDRESS	PARCEL SIZE/GRID COORD	TOTAL	SPECIAL DISTRICTS			
***** 86.42-1-34.1 *****						
410 S Washington St						BILL600952
86.42-1-34.1	210 1 Family Res		VET COM C 41132	20,000	0	
Fuller Adam	Carthage 226001	22,400	VET COM T 41133	0	10,000	
Fuller Aaron	Fuller Jeanne M-Lf Use	150,000	County Inside	130,000		960.55
PO Box 481	FRNT 100.00 DPTH 198.00		Town Wide	140,000		385.00
Carthage, NY 13619	EAST-1079047 NRTH-1451312		FD602 Carth/Wilna FD	150,000	TO	412.92
	DEED BOOK 2013 PG-12148		HD601 Carthage Cons Health	150,000	TO	15.09
	FULL MARKET VALUE	150,000	Installment Fee			53.21
			TOTAL TAX ---			1,773.56**
			DATE #1 01/31/20	DATE #2 03/31/20	DATE #3 05/29/20	
			AMT DUE 644.41	AMT DUE 591.18	AMT DUE 591.18	
***** 86.42-1-34.2 *****						
400 S Washington St						BILL600953
86.42-1-34.2	210 1 Family Res		County Inside	150,000		1,108.33
Guzman Eric Javier Sr	Carthage 226001	22,800	Town Wide	150,000		412.50
400 S Washington St	FRNT 101.00 DPTH 209.00	150,000	FD602 Carth/Wilna FD	150,000	TO	412.92
Carthage, NY 13619	BANK 810		HD601 Carthage Cons Health	150,000	TO	15.09
	EAST-1078964 NRTH-1451370		Installment Fee			58.47
PRIOR OWNER ON 3/01/2019	DEED BOOK 2019 PG-14397					
Shaffner Jonathan K	FULL MARKET VALUE	150,000				
			TOTAL TAX ---			1,948.84**
			DATE #1 01/31/20	DATE #2 03/31/20	DATE #3 05/29/20	
			AMT DUE 708.09	AMT DUE 649.61	AMT DUE 649.61	
***** 86.42-1-35 *****						
445 S Washington St						BILL600954
86.42-1-35	210 1 Family Res		County Inside	89,900		664.26
Prashaw Linda R	Carthage 226001	20,100	Town Wide	89,900		247.22
445 S Washington St	Ash Lot 4-6	89,900	FD602 Carth/Wilna FD	89,900	TO	247.48
Carthage, NY 13619	FRNT 198.00 DPTH 165.00		HD601 Carthage Cons Health	89,900	TO	9.05
	BANK 100		Installment Fee			35.04
	EAST-1079511 NRTH-1451268					
	DEED BOOK 2014 PG-3085					
	FULL MARKET VALUE	89,900				
			TOTAL TAX ---			1,168.01**
			DATE #1 01/31/20	DATE #2 03/31/20	DATE #3 05/29/20	
			AMT DUE 424.39	AMT DUE 389.33	AMT DUE 389.33	
***** 86.49-2-1 *****						
130 Canal St						BILL600955
86.49-2-1	449 Other Storag		County Inside	99,800		737.41
Turning Pt of the Black River	Carthage 226001	31,800	Town Wide	99,800		274.45
7024 Beech Hill Rd	FRNT 90.00 DPTH 95.00	99,800	FD602 Carth/Wilna FD	99,800	TO	274.73
Lowville, NY 13367	EAST-1076241 NRTH-1450239		HD601 Carthage Cons Health	99,800	TO	10.04
	DEED BOOK 2019 PG-3430		Installment Fee			38.90
PRIOR OWNER ON 3/01/2019	FULL MARKET VALUE	99,800				
Sauer Scott C						
			TOTAL TAX ---			1,296.63**
			DATE #1 01/31/20	DATE #2 03/31/20	DATE #3 05/29/20	
			AMT DUE 471.11	AMT DUE 432.21	AMT DUE 432.21	

STATE OF NEW YORK
 COUNTY - Jefferson
 TOWN - Wilna
 VILLAGE - Carthage
 SWIS - 226001

2 0 2 0 T O W N T A X R O L L
 T A X A B L E SECTION OF THE ROLL - 1
 TAX MAP NUMBER SEQUENCE
 UNIFORM PERCENT OF VALUE IS 100.00

PAGE 242
 VALUATION DATE-JUL 01, 2018
 TAXABLE STATUS DATE-MAR 01, 2019

TAX MAP PARCEL NUMBER	PROPERTY LOCATION & CLASS	ASSESSMENT	EXEMPTION CODE	COUNTY	TOWN	TAX AMOUNT
CURRENT OWNERS NAME	SCHOOL DISTRICT	LAND	TAX DESCRIPTION			
CURRENT OWNERS ADDRESS	PARCEL SIZE/GRID COORD	TOTAL	SPECIAL DISTRICTS			
***** 86.49-2-4 *****						
86.49-2-4	S of S Mechanic St 322 Rural vac>10		County Inside	4,000		29.56
Camidge Llewellyn	Carthage 226001	4,000	Town Wide	4,000		11.00
PO Box 832	On Black River	4,000	Village Relevy			34.39
Carthage, NY 13619	ACRES 19.88		FD602 Carth/Wilna FD	4,000	TO	11.01
	EAST-1078838 NRTH-1448464		HD601 Carthage Cons Health	4,000	TO	.40
	DEED BOOK 2014 PG-12647		Installment Fee			2.59
	FULL MARKET VALUE	4,000				
TOTAL TAX ---						86.36**
	DATE #1	01/31/20	DATE #2	03/31/20	DATE #3	05/29/20
	AMT DUE	31.39	AMT DUE	28.78	AMT DUE	28.78
***** 86.50-1-1.22 *****						
86.50-1-1.22	620 S Washington St 411 Apartment		County Inside	285,500		2,109.52
Carthage Apartments Co #II	Carthage 226001	51,500	Town Wide	285,500		785.12
6737 Myers Rd	515 Housing	285,500	FD602 Carth/Wilna FD	285,500	TO	785.92
East Syracuse, NY 13057	ACRES 2.40		HD601 Carthage Cons Health	285,500	TO	28.73
	EAST-1081366 NRTH-1449601		Installment Fee			111.28
	FULL MARKET VALUE	285,500				
TOTAL TAX ---						3,709.29**
	DATE #1	01/31/20	DATE #2	03/31/20	DATE #3	05/29/20
	AMT DUE	1,347.71	AMT DUE	1,236.43	AMT DUE	1,236.43
***** 86.50-1-2 *****						
86.50-1-2	S James St 311 Res vac land		County Inside	6,200		45.81
Sanders Robert	Carthage 226001	6,200	Town Wide	6,200		17.05
PO Box 793	FRNT 50.00 DPTH 125.00	6,200	FD602 Carth/Wilna FD	6,200	TO	17.07
Carthage, NY 13619	EAST-1081933 NRTH-1448998		HD601 Carthage Cons Health	6,200	TO	.62
	DEED BOOK 2013 PG-3556		Installment Fee			2.42
	FULL MARKET VALUE	6,200				
TOTAL TAX ---						80.55**
	DATE #1	01/31/20	DATE #2	03/31/20	DATE #3	05/29/20
	AMT DUE	29.27	AMT DUE	26.85	AMT DUE	26.85
***** 86.50-1-3 *****						
86.50-1-3	689 S James St 210 1 Family Res		County Inside	71,000		524.61
Sanders Robert	Carthage 226001	11,700	Town Wide	71,000		195.25
PO Box 793	FRNT 67.00 DPTH 100.00	71,000	FD602 Carth/Wilna FD	71,000	TO	195.45
Carthage, NY 13619	EAST-1081876 NRTH-1449005		HD601 Carthage Cons Health	71,000	TO	7.14
	FULL MARKET VALUE	71,000	Installment Fee			27.67
TOTAL TAX ---						922.45**
	DATE #1	01/31/20	DATE #2	03/31/20	DATE #3	05/29/20
	AMT DUE	335.16	AMT DUE	307.48	AMT DUE	307.48

STATE OF NEW YORK
COUNTY - Jefferson
TOWN - Wilna
VILLAGE - Carthage
SWIS - 226001

2020 TOWN TAX ROLL
TAXABLE SECTION OF THE ROLL - 1
TAX MAP NUMBER SEQUENCE
UNIFORM PERCENT OF VALUE IS 100.00

PAGE 243
VALUATION DATE-JUL 01, 2018
TAXABLE STATUS DATE-MAR 01, 2019

TAX MAP PARCEL NUMBER	PROPERTY LOCATION & CLASS	ASSESSMENT	EXEMPTION CODE	COUNTY	TOWN	TAX AMOUNT
CURRENT OWNERS NAME	SCHOOL DISTRICT	LAND	TAX DESCRIPTION			
CURRENT OWNERS ADDRESS	PARCEL SIZE/GRID COORD	TOTAL	SPECIAL DISTRICTS			
***** 86.50-1-5 *****						
86.50-1-5	655 S James St					BILL600960
Rushlow Robert G	210 1 Family Res		SENIOR CTS 41800	45,900	45,900	
655 S James St	Carthage 226001	15,200	County Inside	56,100		414.52
Carthage, NY 13619	Rushlow Elizabeth-LF Esta	102,000	Town Wide	56,100		154.27
	FRNT 83.00 DPTH 264.00		FD602 Carth/Wilna FD	102,000	TO	280.78
	BANK 810		HD601 Carthage Cons Health	102,000	TO	10.26
	EAST-1081368 NRTH-1449264		Installment Fee			25.79
	DEED BOOK 2014 PG-1009					
	FULL MARKET VALUE	102,000				
TOTAL TAX ---						859.83**
	DATE #1	01/31/20	DATE #2	03/31/20	DATE #3	05/29/20
	AMT DUE	312.40	AMT DUE	286.61	AMT DUE	286.61
***** 86.50-1-6 *****						
86.50-1-6	653 S James St					BILL600961
Ashcroft Matthew J	210 1 Family Res		County Inside	89,900		664.26
653 S James St	Carthage 226001	15,200	Town Wide	89,900		247.22
Carthage, NY 13619	FRNT 83.00 DPTH 264.00	89,900	FD602 Carth/Wilna FD	89,900	TO	247.48
	BANK 822		HD601 Carthage Cons Health	89,900	TO	9.05
	EAST-1081290 NRTH-1449290		Installment Fee			35.04
	DEED BOOK 2018 PG-16320					
	FULL MARKET VALUE	89,900				
TOTAL TAX ---						1,168.01**
	DATE #1	01/31/20	DATE #2	03/31/20	DATE #3	05/29/20
	AMT DUE	424.39	AMT DUE	389.33	AMT DUE	389.33
***** 86.50-1-7 *****						
86.50-1-7	651 S James St					BILL600962
Slate Mark A	210 1 Family Res		County Inside	93,000		687.16
Slate Kristi L	Carthage 226001	14,500	Town Wide	93,000		255.75
642 West End Ave	FRNT 66.00 DPTH 264.00	93,000	FD602 Carth/Wilna FD	93,000	TO	256.01
Carthage, NY 13619	BANK 550		HD601 Carthage Cons Health	93,000	TO	9.36
	EAST-1081220 NRTH-1449314		Installment Fee			36.25
	DEED BOOK 2016 PG-12473					
	FULL MARKET VALUE	93,000				
TOTAL TAX ---						1,208.28**
	DATE #1	01/31/20	DATE #2	03/31/20	DATE #3	05/29/20
	AMT DUE	439.01	AMT DUE	402.76	AMT DUE	402.76
***** 86.50-1-8 *****						
86.50-1-8	639 S James St					BILL600963
Granger Dion	210 1 Family Res		VET WAR CT 41121	12,000	6,000	
639 S James St	Carthage 226001	17,400	County Inside	137,900		1,018.92
Carthage, NY 13619	FRNT 132.00 DPTH 264.00	149,900	Town Wide	143,900		395.72
	EAST-1081125 NRTH-1449346		FD602 Carth/Wilna FD	149,900	TO	412.64
	DEED BOOK 2013 PG-13747		HD601 Carthage Cons Health	149,900	TO	15.08
	FULL MARKET VALUE	149,900	Installment Fee			55.27
TOTAL TAX ---						1,842.36**
	DATE #1	01/31/20	DATE #2	03/31/20	DATE #3	05/29/20
	AMT DUE	669.39	AMT DUE	614.12	AMT DUE	614.12

STATE OF NEW YORK
 COUNTY - Jefferson
 TOWN - Wilna
 VILLAGE - Carthage
 SWIS - 226001

2 0 2 0 T O W N T A X R O L L
 T A X A B L E SECTION OF THE ROLL - 1
 TAX MAP NUMBER SEQUENCE
 UNIFORM PERCENT OF VALUE IS 100.00

PAGE 244
 VALUATION DATE-JUL 01, 2018
 TAXABLE STATUS DATE-MAR 01, 2019

TAX MAP PARCEL NUMBER	PROPERTY LOCATION & CLASS	ASSESSMENT	EXEMPTION CODE	COUNTY	TOWN	TAX AMOUNT
CURRENT OWNERS NAME	SCHOOL DISTRICT	LAND	TAX DESCRIPTION			
CURRENT OWNERS ADDRESS	PARCEL SIZE/GRID COORD	TOTAL	SPECIAL DISTRICTS			
***** 86.50-1-9 *****						
86.50-1-9	629 S James St					BILL600964
Granger Dion	220 2 Family Res		County Inside	146,000		1,078.77
639 S James St	Carthage 226001	17,000	Town Wide	146,000		401.50
Carthage, NY 13619	FRNT 124.00 DPTH 264.00	146,000	FD602 Carth/Wilna FD	146,000	TO	401.91
	EAST-1081031 NRTH-1449378		HD601 Carthage Cons Health	146,000	TO	14.69
	DEED BOOK 2009 PG-13685		Installment Fee			56.91
	FULL MARKET VALUE	146,000				
TOTAL TAX ---						1,896.87**
	DATE #1	01/31/20	DATE #2	03/31/20	DATE #3	05/29/20
	AMT DUE	689.20	AMT DUE	632.29	AMT DUE	632.29
***** 86.50-1-11 *****						
86.50-1-11	625 S James St					BILL600965
Granger Dion	210 1 Family Res		County Inside	84,000		620.66
639 S James St	Carthage 226001	14,900	Town Wide	84,000		231.00
Carthage, NY 13619	FRNT 76.00 DPTH 265.00	84,000	FD602 Carth/Wilna FD	84,000	TO	231.23
	EAST-1080938 NRTH-1449409		HD601 Carthage Cons Health	84,000	TO	8.45
	DEED BOOK 2009 PG-13685		Installment Fee			32.74
	FULL MARKET VALUE	84,000				
TOTAL TAX ---						1,091.34**
	DATE #1	01/31/20	DATE #2	03/31/20	DATE #3	05/29/20
	AMT DUE	396.52	AMT DUE	363.78	AMT DUE	363.78
***** 86.50-1-12 *****						
86.50-1-12	619 S James St					BILL600966
Delong Helen G	210 1 Family Res		SENIOR T 41803	0	45,750	
619 S James St	Carthage 226001	16,200	SENIOR C/S 41805	41,175	0	
Carthage, NY 13619	FRNT 106.00 DPTH 264.00	91,500	County Inside	50,325		371.84
	EAST-1080824 NRTH-1449442		Town Wide	45,750		125.81
	FULL MARKET VALUE	91,500	FD602 Carth/Wilna FD	91,500	TO	251.88
			HD601 Carthage Cons Health	91,500	TO	9.21
			Installment Fee			22.76
TOTAL TAX ---						758.74**
	DATE #1	01/31/20	DATE #2	03/31/20	DATE #3	05/29/20
	AMT DUE	275.68	AMT DUE	252.91	AMT DUE	252.91
***** 86.50-1-13 *****						
86.50-1-13	600 S James St					BILL600967
House William R	210 1 Family Res		County Inside	91,000		672.39
House Tina	Carthage 226001	16,000	Town Wide	91,000		250.25
600 S James St	FRNT 102.00 DPTH 264.00	91,000	FD602 Carth/Wilna FD	91,000	TO	250.50
Carthage, NY 13619	EAST-1080728 NRTH-1449470		HD601 Carthage Cons Health	91,000	TO	9.16
	DEED BOOK 2014 PG-16570		Installment Fee			35.47
	FULL MARKET VALUE	91,000				
TOTAL TAX ---						1,182.30**
	DATE #1	01/31/20	DATE #2	03/31/20	DATE #3	05/29/20
	AMT DUE	429.57	AMT DUE	394.10	AMT DUE	394.10

STATE OF NEW YORK
COUNTY - Jefferson
TOWN - Wilna
VILLAGE - Carthage
SWIS - 226001

2 0 2 0 T O W N T A X R O L L
T A X A B L E SECTION OF THE ROLL - 1
TAX MAP NUMBER SEQUENCE
UNIFORM PERCENT OF VALUE IS 100.00

PAGE 245
VALUATION DATE-JUL 01, 2018
TAXABLE STATUS DATE-MAR 01, 2019

TAX MAP PARCEL NUMBER	PROPERTY LOCATION & CLASS	ASSESSMENT	EXEMPTION CODE	COUNTY	TOWN	TAX AMOUNT	
CURRENT OWNERS NAME	SCHOOL DISTRICT	LAND	TAX DESCRIPTION				
CURRENT OWNERS ADDRESS	PARCEL SIZE/GRID COORD	TOTAL	SPECIAL DISTRICTS				
***** 86.50-1-14 *****							
599 1/2 S James St						BILL600968	
86.50-1-14	210 1 Family Res		VET COM CT 41131	20,000	10,000		
Fontaine Roger	Carthage 226001	14,300	VET DIS CT 41141	40,000	20,000		
4388 NYS Rte 3	FRNT 99.00 DPTH 165.00	150,000	County Inside	90,000		665.00	
Natural Bridge, NY 13619	BANK 810		Town Wide	120,000		330.00	
	EAST-1080622 NRTH-1449483		FD602 Carth/Wilna FD	150,000	TO	412.92	
	DEED BOOK 2013 PG-8462		HD601 Carthage Cons Health	150,000	TO	15.09	
	FULL MARKET VALUE	150,000	Installment Fee			42.69	
			TOTAL TAX ---			1,423.01**	
		DATE #1	01/31/20	DATE #2	03/31/20	DATE #3	05/29/20
		AMT DUE	517.04	AMT DUE	474.33	AMT DUE	474.33
***** 86.50-1-15 *****							
2 Farr St						BILL600969	
86.50-1-15	210 1 Family Res		County Inside	48,000		354.67	
Hollenbeck David A	Carthage 226001	13,300	Town Wide	48,000		132.00	
2 Farr St	Land Contract Gates	48,000	FD602 Carth/Wilna FD	48,000	TO	132.13	
Carthage, NY 13619	FRNT 99.00 DPTH 115.00		HD601 Carthage Cons Health	48,000	TO	4.83	
	BANK 100		Installment Fee			18.71	
	EAST-1080691 NRTH-1449594						
	DEED BOOK 2015 PG-2268						
	FULL MARKET VALUE	48,000					
			TOTAL TAX ---			623.63**	
		DATE #1	01/31/20	DATE #2	03/31/20	DATE #3	05/29/20
		AMT DUE	226.60	AMT DUE	207.87	AMT DUE	207.87
***** 86.50-1-16 *****							
599 S James St						BILL600970	
86.50-1-16	210 1 Family Res		County Inside	79,000		583.72	
Paddock Andrew C	Carthage 226001	13,400	Town Wide	79,000		217.25	
27639 US Rte 11	FRNT 41.00 DPTH 269.00	79,000	FD602 Carth/Wilna FD	79,000	TO	217.47	
Evans Mills, NY 13637	EAST-1080549 NRTH-1449599		HD601 Carthage Cons Health	79,000	TO	7.95	
	DEED BOOK 2012 PG-13704		Installment Fee			30.79	
	FULL MARKET VALUE	79,000					
			TOTAL TAX ---			1,026.39**	
		DATE #1	01/31/20	DATE #2	03/31/20	DATE #3	05/29/20
		AMT DUE	372.92	AMT DUE	342.13	AMT DUE	342.13
***** 86.50-1-17 *****							
597 Farr St						BILL600971	
86.50-1-17	210 1 Family Res		County Inside	44,000		325.11	
Decker Diane M	Carthage 226001	10,100	Town Wide	44,000		121.00	
444 S Clinton St	FRNT 41.00 DPTH 132.00	44,000	School Relevy			377.97	
Carthage, NY 13619	EAST-1080551 NRTH-1449684		Village Relevy			386.89	
	DEED BOOK 2012 PG-4119		FD602 Carth/Wilna FD	44,000	TO	121.12	
	FULL MARKET VALUE	44,000	HD601 Carthage Cons Health	44,000	TO	4.43	
			Installment Fee			40.10	
			TOTAL TAX ---			1,336.52**	
		DATE #1	01/31/20	DATE #2	03/31/20	DATE #3	05/29/20
		AMT DUE	485.62	AMT DUE	445.50	AMT DUE	445.50

STATE OF NEW YORK
COUNTY - Jefferson
TOWN - Wilna
VILLAGE - Carthage
SWIS - 226001

2 0 2 0 T O W N T A X R O L L
T A X A B L E SECTION OF THE ROLL - 1
TAX MAP NUMBER SEQUENCE
UNIFORM PERCENT OF VALUE IS 100.00

PAGE 246
VALUATION DATE-JUL 01, 2018
TAXABLE STATUS DATE-MAR 01, 2019

TAX MAP PARCEL NUMBER	PROPERTY LOCATION & CLASS	ASSESSMENT	EXEMPTION CODE	COUNTY	TOWN	TAX AMOUNT
CURRENT OWNERS NAME	SCHOOL DISTRICT	LAND	TAX DESCRIPTION			
CURRENT OWNERS ADDRESS	PARCEL SIZE/GRID COORD	TOTAL	SPECIAL DISTRICTS			
***** 86.50-1-18 *****						
597 S James St						BILL600972
86.50-1-18	210 1 Family Res		County Inside	67,000		495.05
Demers Robert H Sr	Carthage 226001	15,200	Town Wide	67,000		184.25
Demers Caroline S	FRNT 83.00 DPTH 264.00	67,000	FD602 Carth/Wilna FD	67,000	TO	184.44
597 S James St	EAST-1080486 NRTH-1449623		HD601 Carthage Cons Health	67,000	TO	6.74
Carthage, NY 13619	DEED BOOK 1482 PG-263		Installment Fee			26.11
	FULL MARKET VALUE	67,000				
TOTAL TAX ---						870.48**
	DATE #1	01/31/20	DATE #2	03/31/20	DATE #3	05/29/20
	AMT DUE	316.27	AMT DUE	290.16	AMT DUE	290.16
***** 86.50-1-19 *****						
593 S James St						BILL600973
86.50-1-19	210 1 Family Res		County Inside	72,500		535.69
Ritz Stephanie R	Carthage 226001	13,400	Town Wide	72,500		199.37
593 S James St	FRNT 41.00 DPTH 264.00	72,500	FD602 Carth/Wilna FD	72,500	TO	199.58
Carthage, NY 13619	EAST-1080453 NRTH-1449676		HD601 Carthage Cons Health	72,500	TO	7.29
	DEED BOOK 2016 PG-17722		Installment Fee			28.26
	FULL MARKET VALUE	72,500				
TOTAL TAX ---						941.93**
	DATE #1	01/31/20	DATE #2	03/31/20	DATE #3	05/29/20
	AMT DUE	342.25	AMT DUE	313.97	AMT DUE	313.97
***** 86.50-1-20 *****						
589 S James St						BILL600974
86.50-1-20	210 1 Family Res		County Inside	96,500		713.03
Stevens Shauneen M	Carthage 226001	1,200	Town Wide	96,500		265.37
Stevens Jonah M	FRNT 83.00 DPTH 264.00	96,500	FD602 Carth/Wilna FD	96,500	TO	265.64
8263 Auctor Rd	EAST-1080404 NRTH-1449713		HD601 Carthage Cons Health	96,500	TO	9.71
Croghan, NY 13327	DEED BOOK 2014 PG-3333		Installment Fee			37.61
	FULL MARKET VALUE	96,500				
TOTAL TAX ---						1,253.75**
	DATE #1	01/31/20	DATE #2	03/31/20	DATE #3	05/29/20
	AMT DUE	455.54	AMT DUE	417.91	AMT DUE	417.91
***** 86.50-1-21 *****						
598 S James St						BILL600975
86.50-1-21	210 1 Family Res		County Inside	55,500		410.08
Pistolese Michael Jr	Carthage 226001	10,400	Town Wide	55,500		152.62
28913 NYS Rte 126	ACRES 0.20	55,500	FD602 Carth/Wilna FD	55,500	TO	152.78
Black River, NY 13612-2178	EAST-1080446 NRTH-1449410		HD601 Carthage Cons Health	55,500	TO	5.58
	DEED BOOK 1583 PG-285		Installment Fee			21.63
	FULL MARKET VALUE	55,500				
TOTAL TAX ---						721.06**
	DATE #1	01/31/20	DATE #2	03/31/20	DATE #3	05/29/20
	AMT DUE	261.99	AMT DUE	240.35	AMT DUE	240.35

STATE OF NEW YORK
 COUNTY - Jefferson
 TOWN - Wilna
 VILLAGE - Carthage
 SWIS - 226001

2 0 2 0 T O W N T A X R O L L
 T A X A B L E SECTION OF THE ROLL - 1
 TAX MAP NUMBER SEQUENCE
 UNIFORM PERCENT OF VALUE IS 100.00

PAGE 247
 VALUATION DATE-JUL 01, 2018
 TAXABLE STATUS DATE-MAR 01, 2019

TAX MAP PARCEL NUMBER	PROPERTY LOCATION & CLASS	ASSESSMENT	EXEMPTION CODE	COUNTY	TOWN	TAX AMOUNT
CURRENT OWNERS NAME	SCHOOL DISTRICT	LAND	TAX DESCRIPTION			
CURRENT OWNERS ADDRESS	PARCEL SIZE/GRID COORD	TOTAL	SPECIAL DISTRICTS			
86.50-1-22.1	588 S James St 210 1 Family Res		County Inside	86.50-1-22.1		BILL600976
Maracle Eva A	Carthage 226001	17,000	Town Wide			735.19
Dorchester Anita M	FRNT 142.00 DPTH 128.00	99,500	FD602 Carth/Wilna FD			273.62
588 S James St	EAST-1080256 NRTH-1449504		HD601 Carthage Cons Health			273.90
Carthage, NY 13619	DEED BOOK 2009 PG-8921		Installment Fee			10.01
	FULL MARKET VALUE	99,500				38.78
TOTAL TAX ---						1,292.72**
	DATE #1	01/31/20	DATE #2	03/31/20	DATE #3	05/29/20
	AMT DUE	469.70	AMT DUE	430.90	AMT DUE	430.90
86.50-1-22.2	590 S James St 210 1 Family Res		County Inside	86.50-1-22.2		BILL600977
Delong Michael W	Carthage 226001	9,900	Town Wide			635.44
Delong Tina M	FRNT 100.00 DPTH 78.00	86,000	School Relevy			236.50
PO Box 385	EAST-1080356 NRTH-1449452		Village Relevy			738.76
Carthage, NY 13619	DEED BOOK 1401 PG-25		FD602 Carth/Wilna FD			782.38
	FULL MARKET VALUE	86,000	HD601 Carthage Cons Health			236.74
			Installment Fee			8.65
TOTAL TAX ---						2,638.47**
	DATE #1	01/31/20	DATE #2	03/31/20	DATE #3	05/29/20
	AMT DUE	958.64	AMT DUE	879.49	AMT DUE	879.49
86.50-1-23	576 S James St 270 Mfg housing		County Inside	86.50-1-23		BILL600978
Renfeld Aniceta O	Carthage 226001	10,600	Town Wide			206.89
576 S James St	FRNT 86.00 DPTH 120.00	28,000	FD602 Carth/Wilna FD			77.00
Carthage, NY 13619	EAST-1080168 NRTH-1449572		HD601 Carthage Cons Health			77.08
	DEED BOOK 2002 PG-4235		Installment Fee			2.82
	FULL MARKET VALUE	28,000				10.91
TOTAL TAX ---						363.79**
	DATE #1	01/31/20	DATE #2	03/31/20	DATE #3	05/29/20
	AMT DUE	132.18	AMT DUE	121.26	AMT DUE	121.26
86.50-1-24	574 S James St 311 Res vac land		County Inside	86.50-1-24		BILL600979
Spears Lisa M	Carthage 226001	2,600	Town Wide			19.21
562 S James St	FRNT 158.00 DPTH 130.00	2,600	FD602 Carth/Wilna FD			7.15
Carthage, NY 13619	BANK 822		HD601 Carthage Cons Health			7.16
	EAST-1080065 NRTH-1449649		Installment Fee			.26
	DEED BOOK 2012 PG-10540					1.01
	FULL MARKET VALUE	2,600				
TOTAL TAX ---						33.78**
	DATE #1	01/31/20	DATE #2	03/31/20	DATE #3	05/29/20
	AMT DUE	12.27	AMT DUE	11.26	AMT DUE	11.26

STATE OF NEW YORK
COUNTY - Jefferson
TOWN - Wilna
VILLAGE - Carthage
SWIS - 226001

2 0 2 0 T O W N T A X R O L L
T A X A B L E SECTION OF THE ROLL - 1
TAX MAP NUMBER SEQUENCE
UNIFORM PERCENT OF VALUE IS 100.00

PAGE 248
VALUATION DATE-JUL 01, 2018
TAXABLE STATUS DATE-MAR 01, 2019

TAX MAP PARCEL NUMBER	PROPERTY LOCATION & CLASS	ASSESSMENT	EXEMPTION CODE	COUNTY	TOWN	TAX AMOUNT
CURRENT OWNERS NAME	SCHOOL DISTRICT	LAND	TAX DESCRIPTION			
CURRENT OWNERS ADDRESS	PARCEL SIZE/GRID COORD	TOTAL	SPECIAL DISTRICTS			
***** 86.50-1-25 *****						
86.50-1-25	562 S James St					BILL600980
Spear Lisa M	210 1 Family Res		County Inside	101,000		746.27
562 S James St	Carthage 226001	12,600	Town Wide	101,000		277.75
Carthage, NY 13619	FRNT 175.00 DPTH 145.00	101,000	FD602 Carth/Wilna FD	101,000	TO	278.03
	BANK 822		HD601 Carthage Cons Health	101,000	TO	10.16
	EAST-1079931 NRTH-1449744		Installment Fee			39.37
	DEED BOOK 2012 PG-10540					
	FULL MARKET VALUE	101,000				
TOTAL TAX ---						1,312.21**
	DATE #1	01/31/20	DATE #2	03/31/20	DATE #3	05/29/20
	AMT DUE	476.78	AMT DUE	437.40	AMT DUE	437.40
***** 86.50-1-26 *****						
86.50-1-26	548 S James St					BILL600981
Hynes Jerry J	210 1 Family Res		County Inside	160,000		1,182.22
548 S James St	Carthage 226001	19,400	Town Wide	160,000		440.00
Carthage, NY 13619	FRNT 135.00 DPTH 160.00	160,000	FD602 Carth/Wilna FD	160,000	TO	440.45
	BANK 810		HD601 Carthage Cons Health	160,000	TO	16.10
	EAST-1079806 NRTH-1449833		Installment Fee			62.36
	DEED BOOK 2015 PG-7405					
	FULL MARKET VALUE	160,000				
TOTAL TAX ---						2,078.77**
	DATE #1	01/31/20	DATE #2	03/31/20	DATE #3	05/29/20
	AMT DUE	755.29	AMT DUE	692.92	AMT DUE	692.92
***** 86.50-1-27 *****						
86.50-1-27	540 S James St					BILL600982
Pete Lori L	210 1 Family Res		County Inside	89,000		657.61
540 S James St	Carthage 226001	18,000	Town Wide	89,000		244.75
Carthage, NY 13619	FRNT 132.00 DPTH 165.00	89,000	FD602 Carth/Wilna FD	89,000	TO	245.00
	EAST-1079699 NRTH-1449912		HD601 Carthage Cons Health	89,000	TO	8.95
	DEED BOOK 2019 PG-3917		Installment Fee			34.69
	FULL MARKET VALUE	89,000				
TOTAL TAX ---						1,156.31**
	DATE #1	01/31/20	DATE #2	03/31/20	DATE #3	05/29/20
	AMT DUE	420.14	AMT DUE	385.43	AMT DUE	385.43
***** 86.50-1-28 *****						
86.50-1-28	526 S James St					BILL600983
Hamilton Randall W	210 1 Family Res		VET COM CT 41131	17,500	10,000	
Hamilton Michele J	Carthage 226001	12,200	VET DIS CT 41141	35,000	20,000	
526 S James St	FRNT 134.00 DPTH 166.00	70,000	County Inside	17,500		129.31
Carthage, NY 13619	EAST-1079594 NRTH-1449993		Town Wide	40,000		110.00
	DEED BOOK 1023 PG-00022		FD602 Carth/Wilna FD	70,000	TO	192.70
	FULL MARKET VALUE	70,000	HD601 Carthage Cons Health	70,000	TO	7.04
			Installment Fee			13.17
TOTAL TAX ---						439.05**
	DATE #1	01/31/20	DATE #2	03/31/20	DATE #3	05/29/20
	AMT DUE	159.52	AMT DUE	146.35	AMT DUE	146.35

STATE OF NEW YORK
 COUNTY - Jefferson
 TOWN - Wilna
 VILLAGE - Carthage
 SWIS - 226001

2020 TOWN TAX ROLL
 TAXABLE SECTION OF THE ROLL - 1
 TAX MAP NUMBER SEQUENCE
 UNIFORM PERCENT OF VALUE IS 100.00

PAGE 249
 VALUATION DATE-JUL 01, 2018
 TAXABLE STATUS DATE-MAR 01, 2019

TAX MAP PARCEL NUMBER	PROPERTY LOCATION & CLASS	ASSESSMENT	EXEMPTION CODE	COUNTY	TOWN	TAX AMOUNT
CURRENT OWNERS NAME	SCHOOL DISTRICT	LAND	TAX DESCRIPTION			
CURRENT OWNERS ADDRESS	PARCEL SIZE/GRID COORD	TOTAL	SPECIAL DISTRICTS			
86.50-1-29	514 S James St 220 2 Family Res		County Inside	86.50-1-29		BILL600984
Getman Joseph S	Carthage 226001	17,000	Town Wide			827.55
Getman Amy L	FRNT 116.00 DPTH 165.00	112,000	FD602 Carth/Wilna FD			308.00
514 S James St	BANK 550		HD601 Carthage Cons Health			308.31
Carthage, NY 13619	EAST-1079497 NRTH-1450069		Installment Fee			11.27
	DEED BOOK 2016 PG-9691					43.65
	FULL MARKET VALUE	112,000				
TOTAL TAX ---						1,455.13**
	DATE #1	01/31/20	DATE #2	03/31/20	DATE #3	05/29/20
	AMT DUE	528.70	AMT DUE	485.04	AMT DUE	485.04
86.50-1-30	510 S James St 210 1 Family Res		County Inside	86.50-1-30		BILL600985
Barkley Norman L Jr	Carthage 226001	9,000	Town Wide			661.30
Barkley Antonia	FRNT 50.00 DPTH 110.00	89,500	FD602 Carth/Wilna FD			246.12
510 S James St	BANK 810		HD601 Carthage Cons Health			246.37
Carthage, NY 13619	EAST-1079448 NRTH-1450141		Installment Fee			9.00
	DEED BOOK 2006 PG-15476					34.88
	FULL MARKET VALUE	89,500				
TOTAL TAX ---						1,162.79**
	DATE #1	01/31/20	DATE #2	03/31/20	DATE #3	05/29/20
	AMT DUE	422.49	AMT DUE	387.59	AMT DUE	387.59
86.50-1-31	504 S James St 210 1 Family Res		County Inside	86.50-1-31		BILL600986
Rushlow Patricia L	Carthage 226001	9,600	Town Wide			458.11
3921 Bamboo Palm Way	FRNT 66.00 DPTH 110.00	62,000	FD602 Carth/Wilna FD			170.50
Plant City, FL 33566	EAST-1079403 NRTH-1450176		HD601 Carthage Cons Health			170.67
	DEED BOOK 1870 PG-37		Installment Fee			6.24
	FULL MARKET VALUE	62,000				24.17
TOTAL TAX ---						805.52**
	DATE #1	01/31/20	DATE #2	03/31/20	DATE #3	05/29/20
	AMT DUE	292.69	AMT DUE	268.50	AMT DUE	268.50
86.50-1-32	514 Cemetery St 210 1 Family Res		County Inside	86.50-1-32		BILL600987
Johnson Kenneth H Jr	Carthage 226001	8,700	Town Wide			284.47
63 Duke St	FRNT 41.00 DPTH 116.00	38,500	FD602 Carth/Wilna FD			105.87
Carthage, NY 13619	EAST-1079377 NRTH-1450095		HD601 Carthage Cons Health			105.98
	DEED BOOK 2014 PG-11011		Installment Fee			3.87
	FULL MARKET VALUE	38,500				15.01
TOTAL TAX ---						500.19**
	DATE #1	01/31/20	DATE #2	03/31/20	DATE #3	05/29/20
	AMT DUE	181.74	AMT DUE	166.73	AMT DUE	166.73

STATE OF NEW YORK
 COUNTY - Jefferson
 TOWN - Wilna
 VILLAGE - Carthage
 SWIS - 226001

2 0 2 0 T O W N T A X R O L L
 T A X A B L E SECTION OF THE ROLL - 1
 TAX MAP NUMBER SEQUENCE
 UNIFORM PERCENT OF VALUE IS 100.00

PAGE 250
 VALUATION DATE-JUL 01, 2018
 TAXABLE STATUS DATE-MAR 01, 2019

TAX MAP PARCEL NUMBER	PROPERTY LOCATION & CLASS	ASSESSMENT	EXEMPTION CODE	COUNTY	TOWN	TAX AMOUNT
CURRENT OWNERS NAME	SCHOOL DISTRICT	LAND	TAX DESCRIPTION			
CURRENT OWNERS ADDRESS	PARCEL SIZE/GRID COORD	TOTAL	SPECIAL DISTRICTS			
86.50-1-33	510 Cemetery St 210 1 Family Res		County Inside	86.50-1-33		BILL600988
Imel Nathan W	Carthage 226001	13,000	Town Wide			1,292.31
510 Cemetery St	FRNT 60.00 DPTH 150.00	174,900	FD602 Carth/Wilna FD			480.97
Carthage, NY 13619	BANK 810		HD601 Carthage Cons Health			481.46
	EAST-1079351 NRTH-1450056		Installment Fee			17.60
PRIOR OWNER ON 3/01/2019	DEED BOOK 2019 PG-4493					68.17
H&S Property Professionals	FULL MARKET VALUE	174,900				
TOTAL TAX ---						2,272.34**
	DATE #1	01/31/20	DATE #2	03/31/20	DATE #3	05/29/20
	AMT DUE	825.63	AMT DUE	757.44	AMT DUE	757.44
86.50-1-34	507 S Mechanic St 210 1 Family Res		County Inside	86.50-1-34		BILL600989
Moody Linda	Carthage 226001	14,000	Town Wide			919.91
507 S Mechanic St	Buck I Lf-Us	124,500	FD602 Carth/Wilna FD			342.37
Carthage, NY 13619	FRNT 103.00 DPTH 148.00		HD601 Carthage Cons Health			342.72
	EAST-1079276 NRTH-1449985		Installment Fee			12.53
	DEED BOOK 2006 PG-19326					48.53
	FULL MARKET VALUE	124,500				
TOTAL TAX ---						1,617.53**
	DATE #1	01/31/20	DATE #2	03/31/20	DATE #3	05/29/20
	AMT DUE	587.72	AMT DUE	539.17	AMT DUE	539.17
86.50-1-35	515 S Mechanic St 210 1 Family Res		County Inside	86.50-1-35		BILL600990
Snyder Mark	Carthage 226001	12,000	Town Wide			550.47
16661 Co Rte 155	FRNT 84.00 DPTH 150.00	74,500	School Relevy			204.87
Watertown, NY 13601	EAST-1079352 NRTH-1449941		Village Relevy			639.97
	DEED BOOK 2017 PG-2481		FD602 Carth/Wilna FD			300.92
	FULL MARKET VALUE	74,500	HD601 Carthage Cons Health			205.08
			Installment Fee			7.50
TOTAL TAX ---						1,908.81**
	DATE #1	01/31/20	DATE #2	03/31/20	DATE #3	05/29/20
	AMT DUE	693.53	AMT DUE	636.27	AMT DUE	636.27
86.50-1-36	517 S Mechanic St 210 1 Family Res		County Inside	86.50-1-36		BILL600991
Bezanilla Michelle T	Carthage 226001	8,300	Town Wide			583.72
517 S Mechanic St	FRNT 33.00 DPTH 170.00	79,000	FD602 Carth/Wilna FD			217.25
Carthage, NY 13619	BANK 100		HD601 Carthage Cons Health			217.47
	EAST-1079415 NRTH-1449931		Installment Fee			7.95
	DEED BOOK 2018 PG-7772					30.79
	FULL MARKET VALUE	79,000				
TOTAL TAX ---						1,026.39**
	DATE #1	01/31/20	DATE #2	03/31/20	DATE #3	05/29/20
	AMT DUE	372.92	AMT DUE	342.13	AMT DUE	342.13

STATE OF NEW YORK
 COUNTY - Jefferson
 TOWN - Wilna
 VILLAGE - Carthage
 SWIS - 226001

2020 TOWN TAX ROLL
 TAXABLE SECTION OF THE ROLL - 1
 TAX MAP NUMBER SEQUENCE
 UNIFORM PERCENT OF VALUE IS 100.00

PAGE 251
 VALUATION DATE-JUL 01, 2018
 TAXABLE STATUS DATE-MAR 01, 2019

TAX MAP PARCEL NUMBER	PROPERTY LOCATION & CLASS	ASSESSMENT	EXEMPTION CODE	COUNTY	TOWN	TAX AMOUNT
CURRENT OWNERS NAME	SCHOOL DISTRICT	LAND	TAX DESCRIPTION			
CURRENT OWNERS ADDRESS	PARCEL SIZE/GRID COORD	TOTAL	SPECIAL DISTRICTS			
86.50-1-37	521 S Mechanic St 210 1 Family Res		County Inside	86.50-1-37		BILL600992
Gotham Harry T	Carthage 226001	10,600	Town Wide			273.39
Gotham Barbara L	FRNT 61.00 DPTH 162.00	37,000	FD602 Carth/Wilna FD			101.75
PO Box 645	EAST-1079456 NRTH-1449894		HD601 Carthage Cons Health			101.85
Carthage, NY 13619	DEED BOOK 2007 PG-5571		Installment Fee			3.72
	FULL MARKET VALUE	37,000				14.42
TOTAL TAX ---						480.71**
	DATE #1	01/31/20	DATE #2	03/31/20	DATE #3	05/29/20
	AMT DUE	174.67	AMT DUE	160.23	AMT DUE	160.23
86.50-1-38	523 S Mechanic St 210 1 Family Res		VET COM CT 41131	86.50-1-38		BILL600993
Gotham Harry	Carthage 226001	10,600	County Inside		10,000	576.33
Gotham Barbara	FRNT 70.00 DPTH 150.00	98,000	Town Wide			242.00
PO Box 645	EAST-1079510 NRTH-1449858		FD602 Carth/Wilna FD			269.77
Carthage, NY 13619	FULL MARKET VALUE	98,000	HD601 Carthage Cons Health			9.86
			Installment Fee			32.94
TOTAL TAX ---						1,097.96**
	DATE #1	01/31/20	DATE #2	03/31/20	DATE #3	05/29/20
	AMT DUE	398.94	AMT DUE	365.98	AMT DUE	365.98
86.50-1-39	535 S Mechanic St 210 1 Family Res		County Inside	86.50-1-39		BILL600994
Mono Jayme M	Carthage 226001	18,000	Town Wide			694.55
Mono Frank J	FRNT 167.00 DPTH 132.00	94,000	FD602 Carth/Wilna FD			258.50
535 S Mechanic St	BANK 100		HD601 Carthage Cons Health			258.76
Carthage, NY 13619	EAST-1079606 NRTH-1449796		Installment Fee			9.46
	DEED BOOK 2015 PG-18737					36.64
	FULL MARKET VALUE	94,000				
TOTAL TAX ---						1,221.27**
	DATE #1	01/31/20	DATE #2	03/31/20	DATE #3	05/29/20
	AMT DUE	443.73	AMT DUE	407.09	AMT DUE	407.09
86.50-1-40	551 S Mechanic St 210 1 Family Res		VET WAR CT 41121	86.50-1-40		BILL600995
Terry Charles L	Carthage 226001	13,000	County Inside		5,925	248.08
Terry Jane E	FRNT 107.00 DPTH 117.00	39,500	Town Wide			92.33
551 S Mechanic St	EAST-1079723 NRTH-1449722		FD602 Carth/Wilna FD			108.74
Carthage, NY 13619	DEED BOOK 1265 PG-259		HD601 Carthage Cons Health			3.97
	FULL MARKET VALUE	39,500	Installment Fee			13.59
TOTAL TAX ---						453.12**
	DATE #1	01/31/20	DATE #2	03/31/20	DATE #3	05/29/20
	AMT DUE	164.63	AMT DUE	151.04	AMT DUE	151.04

STATE OF NEW YORK
COUNTY - Jefferson
TOWN - Wilna
VILLAGE - Carthage
SWIS - 226001

2020 TOWN TAX ROLL
TAXABLE SECTION OF THE ROLL - 1
TAX MAP NUMBER SEQUENCE
UNIFORM PERCENT OF VALUE IS 100.00

PAGE 252
VALUATION DATE-JUL 01, 2018
TAXABLE STATUS DATE-MAR 01, 2019

TAX MAP PARCEL NUMBER	PROPERTY LOCATION & CLASS	ASSESSMENT	EXEMPTION CODE	COUNTY	TOWN	TAX AMOUNT
CURRENT OWNERS NAME	SCHOOL DISTRICT	LAND	TAX DESCRIPTION			
CURRENT OWNERS ADDRESS	PARCEL SIZE/GRID COORD	TOTAL	SPECIAL DISTRICTS			
***** 86.50-1-41 *****						
86.50-1-41	557 S Mechanic St 210 1 Family Res		County Inside	86.50-1-41	BILL600996	
Kissane Family Trust	Carthage 226001	10,700	Town Wide			953.16
Kissane Trustee Stuart Byron I	FRNT 99.00 DPTH 109.00	129,000	FD602 Carth/Wilna FD			354.75
1510 Inlet Court	EAST-1079812 NRTH-1449670		HD601 Carthage Cons Health			355.11
Reston, VA 20190	DEED BOOK 2018 PG-12940		Installment Fee			12.98
	FULL MARKET VALUE	129,000				50.28
						TOTAL TAX --- 1,676.00**
						DATE #1 01/31/20 DATE #2 03/31/20 DATE #3 05/29/20
						AMT DUE 608.96 AMT DUE 558.66 AMT DUE 558.66
***** 86.50-1-42 *****						
86.50-1-42	561 S Mechanic St 210 1 Family Res		SENIOR C/T 41801	86.50-1-42	BILL600997	
Hall Ellen P	Carthage 226001	8,600	County Inside			331.02
561 S Mechanic St	FRNT 58.00 DPTH 103.00	64,000	Town Wide			123.20
Carthage, NY 13619	EAST-1079879 NRTH-1449630		FD602 Carth/Wilna FD			176.18
	DEED BOOK 2005 PG-3495		HD601 Carthage Cons Health			6.44
	FULL MARKET VALUE	64,000	Installment Fee			19.11
						TOTAL TAX --- 636.84**
						DATE #1 01/31/20 DATE #2 03/31/20 DATE #3 05/29/20
						AMT DUE 231.39 AMT DUE 212.28 AMT DUE 212.28
***** 86.50-1-43 *****						
86.50-1-43	563 S Mechanic St 210 1 Family Res		County Inside	86.50-1-43	BILL600998	
Thomas Jacob N	Carthage 226001	9,600	Town Wide			432.25
563 S Mechanic St	FRNT 50.00 DPTH 99.00	58,500	FD602 Carth/Wilna FD			160.87
Carthage, NY 13619	BANK 100		HD601 Carthage Cons Health			161.04
	EAST-1079925 NRTH-1449602		Installment Fee			5.89
	DEED BOOK 2016 PG-8146					22.80
	FULL MARKET VALUE	58,500				
						TOTAL TAX --- 760.05**
						DATE #1 01/31/20 DATE #2 03/31/20 DATE #3 05/29/20
						AMT DUE 276.15 AMT DUE 253.35 AMT DUE 253.35
***** 86.50-1-44 *****						
86.50-1-44	567 S Mechanic St 210 1 Family Res		County Inside	86.50-1-44	BILL600999	
Sanders Haulice F	Carthage 226001	24,000	Town Wide			387.92
Sanders Evelyn J	FRNT 275.00 DPTH 90.00	52,500	FD602 Carth/Wilna FD			144.37
569 S Mechanic St	EAST-1080044 NRTH-1449535		HD601 Carthage Cons Health			144.52
Carthage, NY 13619	FULL MARKET VALUE	52,500	Installment Fee			5.28
						TOTAL TAX --- 682.09**
						DATE #1 01/31/20 DATE #2 03/31/20 DATE #3 05/29/20
						AMT DUE 247.83 AMT DUE 227.36 AMT DUE 227.36

STATE OF NEW YORK
COUNTY - Jefferson
TOWN - Wilna
VILLAGE - Carthage
SWIS - 226001

2 0 2 0 T O W N T A X R O L L
T A X A B L E SECTION OF THE ROLL - 1
TAX MAP NUMBER SEQUENCE
UNIFORM PERCENT OF VALUE IS 100.00

PAGE 253
VALUATION DATE-JUL 01, 2018
TAXABLE STATUS DATE-MAR 01, 2019

TAX MAP PARCEL NUMBER	PROPERTY LOCATION & CLASS	ASSESSMENT	EXEMPTION CODE	COUNTY	TOWN	TAX AMOUNT
CURRENT OWNERS NAME	SCHOOL DISTRICT	LAND	TAX DESCRIPTION			
CURRENT OWNERS ADDRESS	PARCEL SIZE/GRID COORD	TOTAL	SPECIAL DISTRICTS			
***** 86.50-1-45 *****						
86.50-1-45	564 S Mechanic St					BILL601000
Olley Robert J	210 1 Family Res		County Inside	72,500		535.69
Olley Tina M	Carthage 226001	10,400	Town Wide	72,500		199.37
34345 NYS Rte 126	FRNT 54.00 DPTH 163.00	72,500	FD602 Carth/Wilna FD	72,500	TO	199.58
Carthage, NY 13619	BANK 822		HD601 Carthage Cons Health	72,500	TO	7.29
	EAST-1079820 NRTH-1449431		Installment Fee			28.26
	DEED BOOK 2005 PG-61					
	FULL MARKET VALUE	72,500				
TOTAL TAX ---						941.93**
	DATE #1	01/31/20	DATE #2	03/31/20	DATE #3	05/29/20
	AMT DUE	342.25	AMT DUE	313.97	AMT DUE	313.97
***** 86.50-1-46 *****						
86.50-1-46	560 S Mechanic St					BILL601001
Covey Scott D	210 1 Family Res		County Inside	87,000		642.83
Covey Matthew J	Carthage 226001	9,300	Town Wide	87,000		239.25
560 S Mechanic St	FRNT 41.00 DPTH 163.00	87,000	FD602 Carth/Wilna FD	87,000	TO	239.49
Carthage, NY 13619	EAST-1079774 NRTH-1449462		HD601 Carthage Cons Health	87,000	TO	8.75
	DEED BOOK 2014 PG-1006		Installment Fee			33.91
	FULL MARKET VALUE	87,000				
TOTAL TAX ---						1,130.32**
	DATE #1	01/31/20	DATE #2	03/31/20	DATE #3	05/29/20
	AMT DUE	410.69	AMT DUE	376.77	AMT DUE	376.77
***** 86.50-1-47 *****						
86.50-1-47	558 S Mechanic St					BILL601002
Christman Naura L	210 1 Family Res		County Inside	80,000		591.11
4541 Old State Rd	Carthage 226001	11,100	Town Wide	80,000		220.00
Carthage, NY 13619	FRNT 83.00 DPTH 164.00	80,000	FD602 Carth/Wilna FD	80,000	TO	220.22
	BANK 100		HD601 Carthage Cons Health	80,000	TO	8.05
	EAST-1079715 NRTH-1449492		Installment Fee			31.18
	DEED BOOK 2006 PG-1484					
	FULL MARKET VALUE	80,000				
TOTAL TAX ---						1,039.38**
	DATE #1	01/31/20	DATE #2	03/31/20	DATE #3	05/29/20
	AMT DUE	377.64	AMT DUE	346.46	AMT DUE	346.46
***** 86.50-1-48 *****						
86.50-1-48	550 S Mechanic St					BILL601003
Durham James	311 Res vac land		County Inside	6,900		50.98
PO Box 15	Carthage 226001	6,900	Town Wide	6,900		18.97
Colton, NY 13625	FRNT 66.00 DPTH 264.00	6,900	School Relevy			59.28
	EAST-1079619 NRTH-1449491		Village Relevy			59.33
	DEED BOOK 1710 PG-255		FD602 Carth/Wilna FD	6,900	TO	18.99
	FULL MARKET VALUE	6,900	HD601 Carthage Cons Health	6,900	TO	.69
			Installment Fee			6.25
TOTAL TAX ---						208.24**
	DATE #1	01/31/20	DATE #2	03/31/20	DATE #3	05/29/20
	AMT DUE	75.67	AMT DUE	69.41	AMT DUE	69.41

STATE OF NEW YORK
 COUNTY - Jefferson
 TOWN - Wilna
 VILLAGE - Carthage
 SWIS - 226001

2020 TOWN TAX ROLL
 TAXABLE SECTION OF THE ROLL - 1
 TAX MAP NUMBER SEQUENCE
 UNIFORM PERCENT OF VALUE IS 100.00

PAGE 254
 VALUATION DATE-JUL 01, 2018
 TAXABLE STATUS DATE-MAR 01, 2019

TAX MAP PARCEL NUMBER	PROPERTY LOCATION & CLASS	ASSESSMENT	EXEMPTION CODE	COUNTY	TOWN	TAX AMOUNT
CURRENT OWNERS NAME	SCHOOL DISTRICT	LAND	TAX DESCRIPTION			
CURRENT OWNERS ADDRESS	PARCEL SIZE/GRID COORD	TOTAL	SPECIAL DISTRICTS			
***** 86.50-1-49 *****						
86.50-1-49	544 S Mechanic St					BILL601004
Rohr Jamie	220 2 Family Res		County Inside			605.89
16 Bridge St	Carthage 226001	11,000	Town Wide			225.50
Carthage, NY 13619	FRNT 69.00 DPTH 165.00	82,000	FD602 Carth/Wilna FD			225.73
	EAST-1079587 NRTH-1449564		HD601 Carthage Cons Health			8.25
	DEED BOOK 2014 PG-11845		Installment Fee			31.96
	FULL MARKET VALUE	82,000				
TOTAL TAX ---						1,065.37**
	DATE #1	01/31/20	DATE #2	03/31/20	DATE #3	05/29/20
	AMT DUE	387.09	AMT DUE	355.12	AMT DUE	355.12
***** 86.50-1-50 *****						
86.50-1-50	542 S Mechanic St					BILL601005
Farrell Victoria L	210 1 Family Res		County Inside			598.50
542 S Mechanic St	Carthage 226001	10,700	Town Wide			222.75
Carthage, NY 13619	FRNT 42.00 DPTH 264.00	81,000	FD602 Carth/Wilna FD			222.98
	BANK 810		HD601 Carthage Cons Health			8.15
	EAST-1079506 NRTH-1449551		Installment Fee			31.57
	DEED BOOK 2007 PG-22624					
	FULL MARKET VALUE	81,000				
TOTAL TAX ---						1,052.38**
	DATE #1	01/31/20	DATE #2	03/31/20	DATE #3	05/29/20
	AMT DUE	382.37	AMT DUE	350.79	AMT DUE	350.79
***** 86.50-1-51 *****						
86.50-1-51	538 S Mechanic St					BILL601006
Illingsworth Paul E	210 1 Family Res		County Inside			590.37
Illingsworth Paulette	Carthage 226001	11,500	Town Wide			219.72
538 S Mechanic St	FRNT 65.00 DPTH 264.00	79,900	FD602 Carth/Wilna FD			219.95
Carthage, NY 13619	EAST-1079461 NRTH-1449579		HD601 Carthage Cons Health			8.04
	DEED BOOK 1700 PG-103		Installment Fee			31.14
	FULL MARKET VALUE	79,900				
TOTAL TAX ---						1,038.08**
	DATE #1	01/31/20	DATE #2	03/31/20	DATE #3	05/29/20
	AMT DUE	377.18	AMT DUE	346.02	AMT DUE	346.02
***** 86.50-1-52 *****						
86.50-1-52	528 S Mechanic St					BILL601007
Newman Rocky	210 1 Family Res		County Inside			646.53
Newman Carole	Carthage 226001	12,500	Town Wide			240.62
528 S Mechanic St	FRNT 105.00 DPTH 230.00	87,500	FD602 Carth/Wilna FD			240.87
Carthage, NY 13619	EAST-1079405 NRTH-1449632		HD601 Carthage Cons Health			8.80
	FULL MARKET VALUE	87,500	Installment Fee			34.10
TOTAL TAX ---						1,136.82**
	DATE #1	01/31/20	DATE #2	03/31/20	DATE #3	05/29/20
	AMT DUE	413.04	AMT DUE	378.94	AMT DUE	378.94

STATE OF NEW YORK
COUNTY - Jefferson
TOWN - Wilna
VILLAGE - Carthage
SWIS - 226001

2 0 2 0 T O W N T A X R O L L
T A X A B L E SECTION OF THE ROLL - 1
TAX MAP NUMBER SEQUENCE
UNIFORM PERCENT OF VALUE IS 100.00

PAGE 255
VALUATION DATE-JUL 01, 2018
TAXABLE STATUS DATE-MAR 01, 2019

TAX MAP PARCEL NUMBER	PROPERTY LOCATION & CLASS	ASSESSMENT	EXEMPTION CODE	COUNTY	TOWN	TAX AMOUNT
CURRENT OWNERS NAME	SCHOOL DISTRICT	LAND	TAX DESCRIPTION			
CURRENT OWNERS ADDRESS	PARCEL SIZE/GRID COORD	TOTAL	SPECIAL DISTRICTS			
***** 86.50-1-53 *****						
86.50-1-53	522 S Mechanic St					BILL601008
Quinonez Sigi J	210 1 Family Res		County Inside	101,000		746.27
CMR 405 Box 6980	Carthage 226001	12,300	Town Wide	101,000		277.75
APO AE, 09034	FRNT 101.00 DPTH 230.00	101,000	FD602 Carth/Wilna FD	101,000	TO	278.03
	BANK 810		HD601 Carthage Cons Health	101,000	TO	10.16
	EAST-1079309 NRTH-1449672		Installment Fee			39.37
	DEED BOOK 2017 PG-8463					
	FULL MARKET VALUE	101,000				
TOTAL TAX ---						1,312.21**
	DATE #1	01/31/20	DATE #2	03/31/20	DATE #3	05/29/20
	AMT DUE	476.78	AMT DUE	437.40	AMT DUE	437.40
***** 86.50-1-54 *****						
86.50-1-54	516 S Mechanic St					BILL601009
Shettleton Stuart D	210 1 Family Res		County Inside	57,500		424.86
516 S Mechanic St	Carthage 226001	8,000	Town Wide	57,500		158.12
Carthage, NY 13619	FRNT 41.00 DPTH 130.00	57,500	School Relevy			251.65
	EAST-1079274 NRTH-1449754		Village Relevy			524.46
	DEED BOOK 2012 PG-17199		FD602 Carth/Wilna FD	57,500	TO	158.29
	FULL MARKET VALUE	57,500	HD601 Carthage Cons Health	57,500	TO	5.79
			Installment Fee			45.70
TOTAL TAX ---						1,523.17**
	DATE #1	01/31/20	DATE #2	03/31/20	DATE #3	05/29/20
	AMT DUE	553.43	AMT DUE	507.72	AMT DUE	507.72
***** 86.50-1-55 *****						
86.50-1-55	512 S Mechanic St					BILL601010
Getman Christopher	210 1 Family Res		County Inside	94,500		698.25
519 High St	Carthage 226001	11,600	Town Wide	94,500		259.87
Carthage, NY 13619	FRNT 67.00 DPTH 265.00	94,500	FD602 Carth/Wilna FD	94,500	TO	260.14
	BANK 100		HD601 Carthage Cons Health	94,500	TO	9.51
	EAST-1079196 NRTH-1449694		Installment Fee			36.83
	DEED BOOK 2019 PG-11915					
	FULL MARKET VALUE	94,500				
TOTAL TAX ---						1,227.77**
	DATE #1	01/31/20	DATE #2	03/31/20	DATE #3	05/29/20
	AMT DUE	446.10	AMT DUE	409.25	AMT DUE	409.25
***** 86.50-1-56 *****						
86.50-1-56	506 S Mechanic St					BILL601011
Barkley Terry B	210 1 Family Res		County Inside	112,000		827.55
Barkley Amy V	Carthage 226001	11,600	Town Wide	112,000		308.00
506 S Mechanic St	FRNT 106.00 DPTH 165.00	112,000	FD602 Carth/Wilna FD	112,000	TO	308.31
Carthage, NY 13619	EAST-1079153 NRTH-1449802		HD601 Carthage Cons Health	112,000	TO	11.27
	FULL MARKET VALUE	112,000	Installment Fee			43.65
TOTAL TAX ---						1,455.13**
	DATE #1	01/31/20	DATE #2	03/31/20	DATE #3	05/29/20
	AMT DUE	528.70	AMT DUE	485.04	AMT DUE	485.04

STATE OF NEW YORK
COUNTY - Jefferson
TOWN - Wilna
VILLAGE - Carthage
SWIS - 226001

2020 TOWN TAX ROLL
TAXABLE SECTION OF THE ROLL - 1
TAX MAP NUMBER SEQUENCE
UNIFORM PERCENT OF VALUE IS 100.00

PAGE 256
VALUATION DATE-JUL 01, 2018
TAXABLE STATUS DATE-MAR 01, 2019

TAX MAP PARCEL NUMBER	PROPERTY LOCATION & CLASS	ASSESSMENT	EXEMPTION CODE	COUNTY	TOWN	TAX AMOUNT
CURRENT OWNERS NAME	SCHOOL DISTRICT	LAND	TAX DESCRIPTION			
CURRENT OWNERS ADDRESS	PARCEL SIZE/GRID COORD	TOTAL	SPECIAL DISTRICTS			
***** 86.50-1-57 *****						
86.50-1-57	502 S Mechanic St					BILL601012
Wood John Alice	210 1 Family Res		VET COM CT 41131	20,000	10,000	
502 S Mechanic St	Carthage 226001	13,300	VET DIS CT 41141	25,800	20,000	
Carthage, NY 13619	ACRES 0.70	129,000	County Inside	83,200		614.75
	EAST-1079016 NRTH-1449783		Town Wide	99,000		272.25
	FULL MARKET VALUE	129,000	FD602 Carth/Wilna FD	129,000	TO	355.11
			HD601 Carthage Cons Health	129,000	TO	12.98
			Installment Fee			37.65
			TOTAL TAX ---			1,255.09**
			DATE #1 01/31/20	DATE #2 03/31/20	DATE #3 05/29/20	
			AMT DUE 456.02	AMT DUE 418.36	AMT DUE 418.36	
***** 86.50-1-58 *****						
86.50-1-58	S Mechanic St					BILL601013
Camidge Llewellyn	322 Rural vac>10		County Inside	6,500		48.03
PO Box 832	Carthage 226001	6,500	Town Wide	6,500		17.87
Carthage, NY 13619	ACRES 26.00	6,500	FD602 Carth/Wilna FD	6,500	TO	17.89
	EAST-1079169 NRTH-1449032		HD601 Carthage Cons Health	6,500	TO	.65
	DEED BOOK 2019 PG-12205		Installment Fee			2.53
	FULL MARKET VALUE	6,500				
			TOTAL TAX ---			84.44**
			DATE #1 01/31/20	DATE #2 03/31/20	DATE #3 05/29/20	
			AMT DUE 30.69	AMT DUE 28.14	AMT DUE 28.14	
***** 86.50-1-59 *****						
86.50-1-59	S James St					BILL601014
Walseman Larry J II	311 Res vac land		County Inside	35,200		260.09
9525 Ebersol Cir	Carthage 226001	35,200	Town Wide	35,200		96.80
Castorland, NY 13620	ACRES 71.10	35,200	School Relevy			302.38
	EAST-1080292 NRTH-1448250		Village Relevy			2,787.18
	DEED BOOK 2010 PG-8496		FD602 Carth/Wilna FD	35,200	TO	96.90
	FULL MARKET VALUE	35,200	HD601 Carthage Cons Health	35,200	TO	3.54
			Installment Fee			106.41
			TOTAL TAX ---			3,546.89**
			DATE #1 01/31/20	DATE #2 03/31/20	DATE #3 05/29/20	
			AMT DUE 1,288.72	AMT DUE 1,182.29	AMT DUE 1,182.29	
***** 86.50-1-60 *****						
86.50-1-60	S Mechanic St					BILL601015
Astafan Michael F	311 Res vac land		County Inside	500		3.69
811 S James St	Carthage 226001	500	Town Wide	500		1.38
Carthage, NY 13619	FRNT 100.00 DPTH 401.00	500	FD602 Carth/Wilna FD	500	TO	1.38
	EAST-1080528 NRTH-1449123		HD601 Carthage Cons Health	500	TO	.05
	DEED BOOK 936 PG-00354		Installment Fee			.20
	FULL MARKET VALUE	500				
			TOTAL TAX ---			6.50**
			DATE #1 01/31/20	DATE #2 03/31/20	DATE #3 05/29/20	
			AMT DUE 2.38	AMT DUE 2.16	AMT DUE 2.16	

STATE OF NEW YORK
COUNTY - Jefferson
TOWN - Wilna
VILLAGE - Carthage
SWIS - 226001

2 0 2 0 T O W N T A X R O L L
T A X A B L E SECTION OF THE ROLL - 1
TAX MAP NUMBER SEQUENCE
UNIFORM PERCENT OF VALUE IS 100.00

PAGE 257
VALUATION DATE-JUL 01, 2018
TAXABLE STATUS DATE-MAR 01, 2019

TAX MAP PARCEL NUMBER	PROPERTY LOCATION & CLASS	ASSESSMENT	EXEMPTION CODE	COUNTY	TOWN	TAX AMOUNT
CURRENT OWNERS NAME	SCHOOL DISTRICT	LAND	TAX DESCRIPTION			
CURRENT OWNERS ADDRESS	PARCEL SIZE/GRID COORD	TOTAL	SPECIAL DISTRICTS			
***** 86.50-1-61 *****						
86.50-1-61	650 S James St					BILL601016
Clemons Ronald C	270 Mfg housing		County Inside	46,000		339.89
Clemons Joyce A	Carthage 226001	16,900	Town Wide	46,000		126.50
650 S James St	FRNT 98.00 DPTH 165.00	46,000	FD602 Carth/Wilna FD	46,000	TO	126.63
Carthage, NY 13619	EAST-1081032 NRTH-1449082		HD601 Carthage Cons Health	46,000	TO	4.63
	DEED BOOK 2006 PG-10629		Installment Fee			17.93
	FULL MARKET VALUE	46,000				
TOTAL TAX ---						597.65**
	DATE #1	01/31/20	DATE #2	03/31/20	DATE #3	05/29/20
	AMT DUE	217.16	AMT DUE	199.21	AMT DUE	199.21
***** 86.50-1-62 *****						
86.50-1-62	652 S James St					BILL601017
Martin Candy	210 1 Family Res		County Inside	100,500		742.58
652 S James St	Carthage 226001	22,000	Town Wide	100,500		276.37
Carthage, NY 13619	Burnham Delores-LF Use	100,500	FD602 Carth/Wilna FD	100,500	TO	276.66
	FRNT 186.00 DPTH 216.00		HD601 Carthage Cons Health	100,500	TO	10.11
	EAST-1081161 NRTH-1449011		Installment Fee			39.17
	DEED BOOK 2010 PG-10108					
	FULL MARKET VALUE	100,500				
TOTAL TAX ---						1,305.72**
	DATE #1	01/31/20	DATE #2	03/31/20	DATE #3	05/29/20
	AMT DUE	474.41	AMT DUE	435.24	AMT DUE	435.24
***** 86.50-1-63 *****						
86.50-1-63	680 S James St					BILL601018
Terry Patsy Marie	240 Rural res		County Inside	128,500		949.47
680 S James St	Carthage 226001	28,000	Town Wide	128,500		353.37
Carthage, NY 13619	Terry Joyce G-LF Estate	128,500	FD602 Carth/Wilna FD	128,500	TO	353.73
	ACRES 12.50		HD601 Carthage Cons Health	128,500	TO	12.93
	EAST-1081154 NRTH-1448065		Installment Fee			50.09
	DEED BOOK 2008 PG-9610					
	FULL MARKET VALUE	128,500				
TOTAL TAX ---						1,669.50**
	DATE #1	01/31/20	DATE #2	03/31/20	DATE #3	05/29/20
	AMT DUE	606.59	AMT DUE	556.50	AMT DUE	556.50
***** 86.50-1-64 *****						
86.50-1-64	696 S James St					BILL601019
Simeone Stephen R	210 1 Family Res		County Inside	168,000		1,241.33
Simeone Siobhan H	Carthage 226001	19,000	Town Wide	168,000		462.00
696 S James St	FRNT 143.00 DPTH 233.00	168,000	FD602 Carth/Wilna FD	168,000	TO	462.47
Carthage, NY 13619	BANK 810		HD601 Carthage Cons Health	168,000	TO	16.90
	EAST-1081607 NRTH-1448853		Installment Fee			65.48
	DEED BOOK 2014 PG-5340					
	FULL MARKET VALUE	168,000				
TOTAL TAX ---						2,182.70**
	DATE #1	01/31/20	DATE #2	03/31/20	DATE #3	05/29/20
	AMT DUE	793.06	AMT DUE	727.56	AMT DUE	727.56

STATE OF NEW YORK
COUNTY - Jefferson
TOWN - Wilna
VILLAGE - Carthage
SWIS - 226001

2 0 2 0 T O W N T A X R O L L
T A X A B L E SECTION OF THE ROLL - 1
TAX MAP NUMBER SEQUENCE
UNIFORM PERCENT OF VALUE IS 100.00

PAGE 258
VALUATION DATE-JUL 01, 2018
TAXABLE STATUS DATE-MAR 01, 2019

TAX MAP PARCEL NUMBER	PROPERTY LOCATION & CLASS	ASSESSMENT	EXEMPTION CODE	COUNTY	TOWN	TAX AMOUNT
CURRENT OWNERS NAME	SCHOOL DISTRICT	LAND	TAX DESCRIPTION			
CURRENT OWNERS ADDRESS	PARCEL SIZE/GRID COORD	TOTAL	SPECIAL DISTRICTS			
***** 86.50-1-65 *****						
700 S James St						BILL601020
86.50-1-65	210 1 Family Res		VET COM C 41132	20,000	0	
Sixberry Richard	Carthage 226001	13,400	VET COM T 41133	0	10,000	
Sixberry Suzanne	FRNT 42.00 DPTH 260.00	99,000	County Inside	79,000		583.72
700 S James St	BANK 810		Town Wide	89,000		244.75
Carthage, NY 13619	EAST-1081688 NRTH-1448811		FD602 Carth/Wilna FD	99,000	TO	272.53
	DEED BOOK 2019 PG-5096		HD601 Carthage Cons Health	99,000	TO	9.96
PRIOR OWNER ON 3/01/2019	FULL MARKET VALUE	99,000	Installment Fee			33.33
Trembley Norman						
TOTAL TAX --- 1,110.96**						
	DATE #1	01/31/20	DATE #2	03/31/20	DATE #3	05/29/20
	AMT DUE	403.65	AMT DUE	370.32	AMT DUE	370.32
***** 86.50-1-66.1 *****						
704 S James St						BILL601021
86.50-1-66.1	210 1 Family Res		County Inside	74,900		553.43
Carter Sonny	Carthage 226001	14,900	Town Wide	74,900		205.97
Carter Angel	FRNT 70.00 DPTH 260.00	74,900	FD602 Carth/Wilna FD	74,900	TO	206.18
704 S James St	EAST-1081786 NRTH-1448769		HD601 Carthage Cons Health	74,900	TO	7.54
Carthage, NY 13619	DEED BOOK 1698 PG-90		Installment Fee			29.19
	FULL MARKET VALUE	74,900				
TOTAL TAX --- 973.12**						
	DATE #1	01/31/20	DATE #2	03/31/20	DATE #3	05/29/20
	AMT DUE	353.57	AMT DUE	324.37	AMT DUE	324.37
***** 86.50-1-66.2 *****						
702 S James St						BILL601022
86.50-1-66.2	485 >luse sm bld		County Inside	59,900		442.59
Moser Joshua A	Carthage 226001	23,500	Town Wide	59,900		164.72
35907 NYS Rte 26	FRNT 52.00 DPTH 263.00	59,900	FD602 Carth/Wilna FD	59,900	TO	164.89
Carthage, NY 13619	EAST-1081732 NRTH-1448806		HD601 Carthage Cons Health	59,900	TO	6.03
	DEED BOOK 2015 PG-10394		Installment Fee			23.35
	FULL MARKET VALUE	59,900				
TOTAL TAX --- 778.23**						
	DATE #1	01/31/20	DATE #2	03/31/20	DATE #3	05/29/20
	AMT DUE	282.76	AMT DUE	259.41	AMT DUE	259.41
***** 86.50-1-67 *****						
706-708 S James St						BILL601023
86.50-1-67	210 1 Family Res		County Inside	149,900		1,107.59
Velez Edwin Jr	Carthage 226001	17,900	Town Wide	149,900		412.22
Ashworth-Velez Erinn C	ACRES 0.87 BANK 810	149,900	FD602 Carth/Wilna FD	149,900	TO	412.64
7069 S James St	EAST-1081895 NRTH-1448722		HD601 Carthage Cons Health	149,900	TO	15.08
Carthage, NY 13619	DEED BOOK 2019 PG-4485		Installment Fee			58.43
	FULL MARKET VALUE	149,900				
PRIOR OWNER ON 3/01/2019						
Moser Wendell L						
TOTAL TAX --- 1,947.53**						
	DATE #1	01/31/20	DATE #2	03/31/20	DATE #3	05/29/20
	AMT DUE	707.62	AMT DUE	649.17	AMT DUE	649.17

STATE OF NEW YORK
 COUNTY - Jefferson
 TOWN - Wilna
 VILLAGE - Carthage
 SWIS - 226001

2020 TOWN TAX ROLL
 TAXABLE SECTION OF THE ROLL - 1
 TAX MAP NUMBER SEQUENCE
 UNIFORM PERCENT OF VALUE IS 100.00

PAGE 259
 VALUATION DATE-JUL 01, 2018
 TAXABLE STATUS DATE-MAR 01, 2019

TAX MAP PARCEL NUMBER	PROPERTY LOCATION & CLASS	ASSESSMENT	EXEMPTION CODE	COUNTY	TOWN	TAX AMOUNT
CURRENT OWNERS NAME	SCHOOL DISTRICT	LAND	TAX DESCRIPTION			
CURRENT OWNERS ADDRESS	PARCEL SIZE/GRID COORD	TOTAL	SPECIAL DISTRICTS			
86.50-1-68	S of S James St 322 Rural vac>10		County Inside	86.50-1-68		BILL601024
Zehr William	Carthage 226001	12,000	Town Wide			88.67
702 S James St Apt A	ACRES 11.15	12,000	FD602 Carth/Wilna FD			33.00
Carthage, NY 13619	EAST-1081642 NRTH-1448240		HD601 Carthage Cons Health			33.03
	DEED BOOK 2005 PG-12998		Installment Fee			1.21
	FULL MARKET VALUE	12,000				4.68
TOTAL TAX ---						155.91**
	DATE #1	01/31/20	DATE #2	03/31/20	DATE #3	05/29/20
	AMT DUE	56.65	AMT DUE	51.97	AMT DUE	51.97
86.51-1-1	S James St 311 Res vac land		County Inside	86.51-1-1		BILL601025
McHale Sean P	Carthage 226001	12,000	Town Wide			88.67
McHale Barbara G	FRNT 200.00 DPTH 148.00	12,000	FD602 Carth/Wilna FD			33.00
14 Oxford St	EAST-1082085 NRTH-1448958		HD601 Carthage Cons Health			33.03
Carthage, NY 13619	DEED BOOK 2005 PG-8604		Installment Fee			1.21
	FULL MARKET VALUE	12,000				4.68
TOTAL TAX ---						155.91**
	DATE #1	01/31/20	DATE #2	03/31/20	DATE #3	05/29/20
	AMT DUE	56.65	AMT DUE	51.97	AMT DUE	51.97
86.51-1-2.1	11 Oxford St 311 Res vac land		County Inside	86.51-1-2.1		BILL601026
Kamper Jerry F	Carthage 226001	17,000	Town Wide			125.61
Kamper Cindy L	ACRES 3.90	17,000	FD602 Carth/Wilna FD			46.75
841 State St	EAST-1082116 NRTH-1449104		HD601 Carthage Cons Health			46.80
Carthage, NY 13619	DEED BOOK 2004 PG-14817		Installment Fee			1.71
	FULL MARKET VALUE	17,000				6.63
TOTAL TAX ---						220.87**
	DATE #1	01/31/20	DATE #2	03/31/20	DATE #3	05/29/20
	AMT DUE	80.26	AMT DUE	73.62	AMT DUE	73.62
86.51-1-2.211	Norris Ave 311 Res vac land		County Inside	86.51-1-2.211		BILL601027
Spencer Nancy I	Carthage 226001	8,000	Town Wide			59.11
c/o Nancy Kaler	Regency Park	8,000	School Relevy			22.00
19112 Dorman Rd	ACRES 0.80		FD602 Carth/Wilna FD			68.73
Lithia, FL 33547	EAST-1082611 NRTH-1448968		HD601 Carthage Cons Health			22.02
	DEED BOOK 2006 PG-276		Installment Fee			.80
	FULL MARKET VALUE	8,000				5.18
TOTAL TAX ---						172.66**
	DATE #1	01/31/20	DATE #2	03/31/20	DATE #3	05/29/20
	AMT DUE	62.74	AMT DUE	57.55	AMT DUE	57.55

STATE OF NEW YORK
 COUNTY - Jefferson
 TOWN - Wilna
 VILLAGE - Carthage
 SWIS - 226001

2020 TOWN TAX ROLL
 TAXABLE SECTION OF THE ROLL - 1
 TAX MAP NUMBER SEQUENCE
 UNIFORM PERCENT OF VALUE IS 100.00

PAGE 260
 VALUATION DATE-JUL 01, 2018
 TAXABLE STATUS DATE-MAR 01, 2019

TAX MAP PARCEL NUMBER	PROPERTY LOCATION & CLASS	ASSESSMENT	EXEMPTION CODE	COUNTY	TOWN	TAX AMOUNT
CURRENT OWNERS NAME	SCHOOL DISTRICT	LAND	TAX DESCRIPTION			
CURRENT OWNERS ADDRESS	PARCEL SIZE/GRID COORD	TOTAL	SPECIAL DISTRICTS			
86.51-1-2.212	731 S James St 210 1 Family Res	22,800	County Inside	86.51-1-2.212		BILL601028
Niles Jonathon A	Carthage 226001	160,000	Town Wide			1,182.22
Niles Brittany M	Lot 15 Regency Park	160,000	FD602 Carth/Wilna FD			440.00
731 S James St	FRNT 110.00 DPTH 115.00		HD601 Carthage Cons Health			440.45
Carthage, NY 13619	BANK 810		Installment Fee			16.10
	EAST-1082361 NRTH-1448846					62.36
	DEED BOOK 2016 PG-5354					
	FULL MARKET VALUE	160,000				
				TOTAL TAX ---		2,078.77**
	DATE #1	01/31/20	DATE #2	03/31/20	DATE #3	05/29/20
	AMT DUE	755.29	AMT DUE	692.92	AMT DUE	692.92
				86.51-1-2.213		*****
86.51-1-2.213	6 Oxford St 210 1 Family Res	9,800	County Inside	86.51-1-2.213		BILL601029
Zavackis Brian	Carthage 226001	88,100	Town Wide			650.96
Zavackis Yong S	Regency Park Lot 6	88,100	FD602 Carth/Wilna FD			242.27
6 Oxford St	FRNT 34.00 DPTH 120.00		HD601 Carthage Cons Health			242.52
Carthage, NY 13619	BANK 810		Installment Fee			8.86
	EAST-1082324 NRTH-1449212					34.34
	DEED BOOK 1159 PG-00120					
	FULL MARKET VALUE	88,100				
				TOTAL TAX ---		1,144.61**
	DATE #1	01/31/20	DATE #2	03/31/20	DATE #3	05/29/20
	AMT DUE	415.89	AMT DUE	381.53	AMT DUE	381.53
				86.51-1-2.214		*****
86.51-1-2.214	921 S James St 210 1 Family Res	12,000	County Inside	86.51-1-2.214		BILL601030
Swanson Mark E	Carthage 226001	80,900	Town Wide			597.76
Swanson Carmen N	Regency Park #78	80,900	FD602 Carth/Wilna FD			222.47
921 S James St	FRNT 53.00 DPTH 110.00		HD601 Carthage Cons Health			222.70
Carthage, NY 13619	EAST-1082755 NRTH-1448711		Installment Fee			8.14
	DEED BOOK 1161 PG-00332					31.53
	FULL MARKET VALUE	80,900				
				TOTAL TAX ---		1,051.07**
	DATE #1	01/31/20	DATE #2	03/31/20	DATE #3	05/29/20
	AMT DUE	381.90	AMT DUE	350.35	AMT DUE	350.35
				86.51-1-2.215		*****
86.51-1-2.215	14 Oxford St 210 1 Family Res	17,700	County Inside	86.51-1-2.215		BILL601031
Mchale Sean P	Carthage 226001	199,500	Town Wide			1,474.08
Mchale Barbara G	Regency Park Lot #14	199,500	FD602 Carth/Wilna FD			548.62
14 Oxford St	FRNT 110.00 DPTH 110.00		HD601 Carthage Cons Health			549.18
Carthage, NY 13619	BANK 810		Installment Fee			20.07
	EAST-1082258 NRTH-1448884					77.76
	DEED BOOK 1165 PG-00183					
	FULL MARKET VALUE	199,500				
				TOTAL TAX ---		2,591.95**
	DATE #1	01/31/20	DATE #2	03/31/20	DATE #3	05/29/20
	AMT DUE	941.75	AMT DUE	863.98	AMT DUE	863.98

STATE OF NEW YORK
COUNTY - Jefferson
TOWN - Wilna
VILLAGE - Carthage
SWIS - 226001

2020 TOWN TAX ROLL
TAXABLE SECTION OF THE ROLL - 1
TAX MAP NUMBER SEQUENCE
UNIFORM PERCENT OF VALUE IS 100.00

PAGE 261
VALUATION DATE-JUL 01, 2018
TAXABLE STATUS DATE-MAR 01, 2019

TAX MAP PARCEL NUMBER	PROPERTY LOCATION & CLASS	ASSESSMENT	EXEMPTION CODE	COUNTY	TOWN	TAX AMOUNT
CURRENT OWNERS NAME	SCHOOL DISTRICT	LAND	TAX DESCRIPTION			
CURRENT OWNERS ADDRESS	PARCEL SIZE/GRID COORD	TOTAL	SPECIAL DISTRICTS			
***** 86.51-1-2.216 *****						
12 Oxford St						BILL601032
86.51-1-2.216	210 1 Family Res		County Inside	93,800		693.08
Benton Mary E	Carthage 226001	14,800	Town Wide	93,800		257.95
12 Oxford St	Regency Park Lot #12	93,800	FD602 Carth/Wilna FD	93,800 TO		258.21
Carthage, NY 13619	FRNT 63.00 DPTH 120.00		HD601 Carthage Cons Health	93,800 TO		9.44
	BANK 750		Installment Fee			36.56
	EAST-1082293 NRTH-1449053					
	DEED BOOK 2008 PG-9128					
	FULL MARKET VALUE	93,800				
TOTAL TAX ---						1,218.68**
	DATE #1	01/31/20	DATE #2	03/31/20	DATE #3	05/29/20
	AMT DUE	442.80	AMT DUE	406.22	AMT DUE	406.22
***** 86.51-1-2.217 *****						
10 Oxford St						BILL601033
86.51-1-2.217	210 1 Family Res		VET COM CT 41131	20,000	10,000	
Aus Trever M	Carthage 226001	6,600	VET COM CT 41131	20,000	10,000	
Aus Richelle Lee	Regency Park #10	86,400	VET DIS CT 41141	12,960	12,960	
10 Oxford St	FRNT 20.00 DPTH 120.00		VET DIS CT 41141	12,960	12,960	
Carthage, NY 13619	BANK 550		County Inside	20,480		151.32
	EAST-1082304 NRTH-1449114		Town Wide	40,480		111.32
	DEED BOOK 2013 PG-6204		FD602 Carth/Wilna FD	86,400 TO		237.84
	FULL MARKET VALUE	86,400	HD601 Carthage Cons Health	86,400 TO		8.69
			Installment Fee			15.28
TOTAL TAX ---						509.17**
	DATE #1	01/31/20	DATE #2	03/31/20	DATE #3	05/29/20
	AMT DUE	185.01	AMT DUE	169.72	AMT DUE	169.72
***** 86.51-1-2.218 *****						
11 Oxford St						BILL601034
86.51-1-2.218	210 1 Family Res		County Inside	85,800		633.96
Benton Sean P	Carthage 226001	6,500	Town Wide	85,800		235.95
11 Oxford St	FRNT 20.00 DPTH 120.00	85,800	FD602 Carth/Wilna FD	85,800 TO		236.19
Carthage, NY 13619	BANK 810		HD601 Carthage Cons Health	85,800 TO		8.63
	EAST-1082301 NRTH-1449094		Installment Fee			33.44
	DEED BOOK 2014 PG-12827					
	FULL MARKET VALUE	85,800				
TOTAL TAX ---						1,114.73**
	DATE #1	01/31/20	DATE #2	03/31/20	DATE #3	05/29/20
	AMT DUE	405.03	AMT DUE	371.57	AMT DUE	371.57

STATE OF NEW YORK
COUNTY - Jefferson
TOWN - Wilna
VILLAGE - Carthage
SWIS - 226001

2 0 2 0 T O W N T A X R O L L
T A X A B L E SECTION OF THE ROLL - 1
TAX MAP NUMBER SEQUENCE
UNIFORM PERCENT OF VALUE IS 100.00

PAGE 262
VALUATION DATE-JUL 01, 2018
TAXABLE STATUS DATE-MAR 01, 2019

TAX MAP PARCEL NUMBER	PROPERTY LOCATION & CLASS	ASSESSMENT	EXEMPTION CODE	COUNTY	TOWN	TAX AMOUNT
CURRENT OWNERS NAME	SCHOOL DISTRICT	LAND	TAX DESCRIPTION			
CURRENT OWNERS ADDRESS	PARCEL SIZE/GRID COORD	TOTAL	SPECIAL DISTRICTS			
***** 86.51-1-2.219 *****						
4 Oxford St						BILL601035
86.51-1-2.219	210 1 Family Res		VET COM C 41132	20,000	0	
Martin Stephen A	Carthage 226001	6,500	VET COM T 41133	0	10,000	
4 Oxford St	Lot #4 Regency Park	84,800	VET DIS C 41142	25,440	0	
Carthage, NY 13619	FRNT 20.00 DPTH 120.00		VET DIS T 41143	0	20,000	
	EAST-1082333 NRTH-1449257		County Inside	39,360		290.83
	DEED BOOK 2005 PG-11238		Town Wide	54,800		150.70
	FULL MARKET VALUE	84,800	FD602 Carth/Wilna FD	84,800	TO	233.44
			HD601 Carthage Cons Health	84,800	TO	8.53
			Installment Fee			20.51
			TOTAL TAX ---			683.50**
			DATE #1 01/31/20	DATE #2 03/31/20	DATE #3 05/29/20	
			AMT DUE 248.35	AMT DUE 227.83	AMT DUE 227.83	
***** 86.51-1-2.22 *****						
13 Oxford St						BILL601036
86.51-1-2.22	210 1 Family Res		County Inside	159,900		1,181.48
Nevills Amy	Carthage 226001	22,100	Town Wide	159,900		439.72
13 Oxford St	Regency Park Lot 13	159,900	FD602 Carth/Wilna FD	159,900	TO	440.17
Carthage, NY 13619	FRNT 85.00 DPTH 120.00		HD601 Carthage Cons Health	159,900	TO	16.09
	EAST-1082279 NRTH-1448980		Installment Fee			62.32
	DEED BOOK 2007 PG-1548					
	FULL MARKET VALUE	159,900				
			TOTAL TAX ---			2,077.46**
			DATE #1 01/31/20	DATE #2 03/31/20	DATE #3 05/29/20	
			AMT DUE 754.82	AMT DUE 692.48	AMT DUE 692.48	
***** 86.51-1-2.23 *****						
811 S James St						BILL601037
86.51-1-2.23	210 1 Family Res		County Inside	195,500		1,444.52
Astafan Michael F	Carthage 226001	13,700	Town Wide	195,500		537.62
811 S James St	Regency Park Lot 8	195,500	FD602 Carth/Wilna FD	195,500	TO	538.17
Carthage, NY 13619	FRNT 110.00 DPTH 115.00		HD601 Carthage Cons Health	195,500	TO	19.67
	EAST-1082521 NRTH-1448792		Installment Fee			76.20
	DEED BOOK 1146 PG-00032					
	FULL MARKET VALUE	195,500				
			TOTAL TAX ---			2,539.98**
			DATE #1 01/31/20	DATE #2 03/31/20	DATE #3 05/29/20	
			AMT DUE 922.86	AMT DUE 846.66	AMT DUE 846.66	
***** 86.51-1-2.24 *****						
3 Oxford St						BILL601038
86.51-1-2.24	210 1 Family Res		County Inside	85,600		632.49
Burke Patrick	Carthage 226001	16,500	Town Wide	85,600		235.40
PO Box 413	Regency Park Lot 3	85,600	FD602 Carth/Wilna FD	85,600	TO	235.64
Carthage, NY 13619	FRNT 20.00 DPTH 120.00		HD601 Carthage Cons Health	85,600	TO	8.61
	EAST-1082336 NRTH-1449277		Installment Fee			33.36
	DEED BOOK 2019 PG-6015					
	FULL MARKET VALUE	85,600				
			TOTAL TAX ---			1,112.14**
			DATE #1 01/31/20	DATE #2 03/31/20	DATE #3 05/29/20	
			AMT DUE 404.08	AMT DUE 370.71	AMT DUE 370.71	

STATE OF NEW YORK
COUNTY - Jefferson
TOWN - Wilna
VILLAGE - Carthage
SWIS - 226001

2 0 2 0 T O W N T A X R O L L
T A X A B L E SECTION OF THE ROLL - 1
TAX MAP NUMBER SEQUENCE
UNIFORM PERCENT OF VALUE IS 100.00

PAGE 263
VALUATION DATE-JUL 01, 2018
TAXABLE STATUS DATE-MAR 01, 2019

TAX MAP PARCEL NUMBER	PROPERTY LOCATION & CLASS	ASSESSMENT	EXEMPTION CODE	COUNTY	TOWN	TAX AMOUNT
CURRENT OWNERS NAME	SCHOOL DISTRICT	LAND	TAX DESCRIPTION			
CURRENT OWNERS ADDRESS	PARCEL SIZE/GRID COORD	TOTAL	SPECIAL DISTRICTS			
86.51-1-2.25	7 Oxford St 210 1 Family Res		County Inside	86.51-1-2.25		BILL601039 650.96
Fox Trustee Neil A	Carthage 226001	16,400	Town Wide			242.27
John Trustee Joanne Marie	FRNT 34.00 DPTH 120.00	88,100	FD602 Carth/Wilna FD		TO	242.52
PO Box 517	EAST-1082318 NRTH-1449179		HD601 Carthage Cons Health		TO	8.86
Dexter, NY 13634	DEED BOOK 2019 PG-13642		Installment Fee			34.34
	FULL MARKET VALUE	88,100				
PRIOR OWNER ON 3/01/2019 Fox Neil A						

TOTAL TAX ---		1,144.61**			
DATE #1	01/31/20	DATE #2	03/31/20	DATE #3	05/29/20
AMT DUE	415.89	AMT DUE	381.53	AMT DUE	381.53

86.51-1-2.26	1 Oxford St 210 1 Family Res		County Inside	86.51-1-2.26		BILL601040 667.95
Harper Corry Negley B	Carthage 226001	17,800	Town Wide			248.60
1 Oxford St	Regency Park Lot 1	90,400	FD602 Carth/Wilna FD		TO	248.85
Carthage, NY 13619	FRNT 49.00 DPTH 120.00		HD601 Carthage Cons Health		TO	9.10
	BANK 810		Installment Fee			35.24
	EAST-1082349 NRTH-1449332					
	DEED BOOK 2007 PG-15685					
	FULL MARKET VALUE	90,400				

TOTAL TAX ---		1,174.50**			
DATE #1	01/31/20	DATE #2	03/31/20	DATE #3	05/29/20
AMT DUE	426.74	AMT DUE	391.50	AMT DUE	391.50

86.51-1-2.27	5 Oxford St 210 1 Family Res		County Inside	86.51-1-2.27		BILL601041 626.58
Bramhall Tammy A	Carthage 226001	10,200	Town Wide			233.20
PO Box 285	Lot 5 Regency Park	84,800	FD602 Carth/Wilna FD		TO	233.44
Croghan, NY 13327	FRNT 20.00 DPTH 120.00		HD601 Carthage Cons Health		TO	8.53
	EAST-1082329 NRTH-1449238		Installment Fee			33.05
	DEED BOOK 1157 PG-00282					
	FULL MARKET VALUE	84,800				

TOTAL TAX ---		1,101.75**			
DATE #1	01/31/20	DATE #2	03/31/20	DATE #3	05/29/20
AMT DUE	400.30	AMT DUE	367.25	AMT DUE	367.25

STATE OF NEW YORK
 COUNTY - Jefferson
 TOWN - Wilna
 VILLAGE - Carthage
 SWIS - 226001

2 0 2 0 T O W N T A X R O L L
 T A X A B L E SECTION OF THE ROLL - 1
 TAX MAP NUMBER SEQUENCE
 UNIFORM PERCENT OF VALUE IS 100.00

PAGE 264
 VALUATION DATE-JUL 01, 2018
 TAXABLE STATUS DATE-MAR 01, 2019

TAX MAP PARCEL NUMBER	PROPERTY LOCATION & CLASS	ASSESSMENT	EXEMPTION CODE	COUNTY	TOWN	TAX AMOUNT
CURRENT OWNERS NAME	SCHOOL DISTRICT	LAND	TAX DESCRIPTION			
CURRENT OWNERS ADDRESS	PARCEL SIZE/GRID COORD	TOTAL	SPECIAL DISTRICTS			
***** 86.51-1-2.28 *****						
86.51-1-2.28	8 Oxford St			86.51-1-2.28		BILL601042
South Steven S	210 1 Family Res		VET COM C 41132	20,000	0	
Ward Nicole M	Carthage 226001	6,500	VET COM T 41133	0	10,000	
8 Oxford St	Lot 8 Regency Park	85,800	VET DIS CT 41141	34,320	20,000	
Carthage, NY 13619	FRNT 20.00 DPTH 120.00		County Inside	31,480		232.60
	BANK 822		Town Wide	55,800		153.45
	EAST-1082313 NRTH-1449152		FD602 Carth/Wilna FD	85,800	TO	236.19
	DEED BOOK 2014 PG-6572		HD601 Carthage Cons Health	85,800	TO	8.63
	FULL MARKET VALUE	85,800	Installment Fee			18.93
			TOTAL TAX ---			630.87**
			DATE #1 01/31/20	DATE #2 03/31/20	DATE #3 05/29/20	
			AMT DUE 229.22	AMT DUE 210.29	AMT DUE 210.29	
***** 86.51-1-2.29 *****						
***** 86.51-1-2.29 *****						
86.51-1-2.29	9 Oxford St			86.51-1-2.29		BILL601043
Russell Erica L	210 1 Family Res		County Inside	85,500		631.75
9 Oxford St	Carthage 226001	6,500	Town Wide	85,500		235.12
Carthage, NY 13619	Lot 9 Regency Park	85,500	FD602 Carth/Wilna FD	85,500	TO	235.36
	FRNT 20.00 DPTH 120.00		HD601 Carthage Cons Health	85,500	TO	8.60
	BANK 100		Installment Fee			33.32
	EAST-1082308 NRTH-1449132					
	DEED BOOK 2012 PG-16226					
	FULL MARKET VALUE	85,500				
			TOTAL TAX ---			1,110.83**
			DATE #1 01/31/20	DATE #2 03/31/20	DATE #3 05/29/20	
			AMT DUE 403.61	AMT DUE 370.27	AMT DUE 370.27	
***** 86.51-1-2.3 *****						
***** 86.51-1-2.3 *****						
86.51-1-2.3	65 Duke St			86.51-1-2.3		BILL601044
Smith Shane L	210 1 Family Res		County Inside	162,000		1,197.00
Smith Rebecca L	Carthage 226001	17,400	Town Wide	162,000		445.50
154 Sweet Alyssum Dr	Lots 65,66,67,68,69	162,000	FD602 Carth/Wilna FD	162,000	TO	445.95
Ladson, SC 29456	Regency		HD601 Carthage Cons Health	162,000	TO	16.30
	ACRES 0.60 BANK 810		Installment Fee			63.14
	EAST-1082922 NRTH-1448902					
	DEED BOOK 2013 PG-11095					
	FULL MARKET VALUE	162,000				
			TOTAL TAX ---			2,104.75**
			DATE #1 01/31/20	DATE #2 03/31/20	DATE #3 05/29/20	
			AMT DUE 764.73	AMT DUE 701.58	AMT DUE 701.58	

STATE OF NEW YORK
 COUNTY - Jefferson
 TOWN - Wilna
 VILLAGE - Carthage
 SWIS - 226001

2020 TOWN TAX ROLL
 TAXABLE SECTION OF THE ROLL - 1
 TAX MAP NUMBER SEQUENCE
 UNIFORM PERCENT OF VALUE IS 100.00

PAGE 265
 VALUATION DATE-JUL 01, 2018
 TAXABLE STATUS DATE-MAR 01, 2019

TAX MAP PARCEL NUMBER	PROPERTY LOCATION & CLASS	ASSESSMENT	EXEMPTION CODE	COUNTY	TOWN	TAX AMOUNT
CURRENT OWNERS NAME	SCHOOL DISTRICT	LAND	TAX DESCRIPTION			
CURRENT OWNERS ADDRESS	PARCEL SIZE/GRID COORD	TOTAL	SPECIAL DISTRICTS			
***** 86.51-1-2.4 *****						
86.51-1-2.4	50 Norris Ave					BILL601045
Company Donald J	210 1 Family Res		County Inside	105,000		775.83
4724 State Rte 410	Carthage 226001	14,800	Town Wide	105,000		288.75
Castorland, NY 13620	Lot C	105,000	FD602 Carth/Wilna FD	105,000	TO	289.04
	ACRES 0.25		HD601 Carthage Cons Health	105,000	TO	10.56
	EAST-1082705 NRTH-1449043		Installment Fee			40.93
	FULL MARKET VALUE	105,000				
TOTAL TAX ---						1,364.18**
	DATE #1	01/31/20	DATE #2	03/31/20	DATE #3	05/29/20
	AMT DUE	495.67	AMT DUE	454.72	AMT DUE	454.72
***** 86.51-1-2.5 *****						
86.51-1-2.5	48 Norris Ave					BILL601046
Company Donald J	210 1 Family Res		County Inside	120,000		886.66
4724 State Rte 410	Carthage 226001	14,900	Town Wide	120,000		330.00
Castorland, NY 13620	Lot B	120,000	FD602 Carth/Wilna FD	120,000	TO	330.33
	ACRES 0.27		HD601 Carthage Cons Health	120,000	TO	12.07
	EAST-1082645 NRTH-1449100		Installment Fee			46.77
	FULL MARKET VALUE	120,000				
TOTAL TAX ---						1,559.06**
	DATE #1	01/31/20	DATE #2	03/31/20	DATE #3	05/29/20
	AMT DUE	566.47	AMT DUE	519.68	AMT DUE	519.68
***** 86.51-1-2.6 *****						
86.51-1-2.6	46 Norris Ave					BILL601047
Company Donald J	210 1 Family Res		County Inside	113,000		834.94
4724 State Rte 410	Carthage 226001	13,300	Town Wide	113,000		310.75
Castorland, NY 13620	Lot A	113,000	FD602 Carth/Wilna FD	113,000	TO	311.07
	ACRES 0.24		HD601 Carthage Cons Health	113,000	TO	11.37
	EAST-1082580 NRTH-1449116		Installment Fee			44.04
	FULL MARKET VALUE	113,000				
TOTAL TAX ---						1,468.13**
	DATE #1	01/31/20	DATE #2	03/31/20	DATE #3	05/29/20
	AMT DUE	533.43	AMT DUE	489.37	AMT DUE	489.37
***** 86.51-1-3 *****						
86.51-1-3	30 Norris Ave					BILL601048
Kitzelman David L	210 1 Family Res		County Inside	90,000		665.00
Wieser Laura E	Carthage 226001	15,000	Town Wide	90,000		247.50
30 Norris Ave	Regency Pk #30	90,000	FD602 Carth/Wilna FD	90,000	TO	247.75
Carthage, NY 13619	ACRES 0.26 BANK 810		HD601 Carthage Cons Health	90,000	TO	9.06
	EAST-1082475 NRTH-1449289		Installment Fee			35.08
	DEED BOOK 2016 PG-9535					
	FULL MARKET VALUE	90,000				
TOTAL TAX ---						1,169.31**
	DATE #1	01/31/20	DATE #2	03/31/20	DATE #3	05/29/20
	AMT DUE	424.85	AMT DUE	389.77	AMT DUE	389.77

STATE OF NEW YORK
 COUNTY - Jefferson
 TOWN - Wilna
 VILLAGE - Carthage
 SWIS - 226001

2 0 2 0 T O W N T A X R O L L
 T A X A B L E SECTION OF THE ROLL - 1
 TAX MAP NUMBER SEQUENCE
 UNIFORM PERCENT OF VALUE IS 100.00

PAGE 266
 VALUATION DATE-JUL 01, 2018
 TAXABLE STATUS DATE-MAR 01, 2019

TAX MAP PARCEL NUMBER	PROPERTY LOCATION & CLASS	ASSESSMENT	EXEMPTION CODE	COUNTY	TOWN	TAX AMOUNT
CURRENT OWNERS NAME	SCHOOL DISTRICT	LAND	TAX DESCRIPTION			
CURRENT OWNERS ADDRESS	PARCEL SIZE/GRID COORD	TOTAL	SPECIAL DISTRICTS			
***** 86.51-1-4 *****						
86.51-1-4	33 Norris Ave					BILL601049
Briggs David	210 1 Family Res		County Inside	81,800		604.41
525 State Highway 3	Carthage 226001	6,800	Town Wide	81,800		224.95
Harrisville, NY 13648	Regency Park #33	81,800	FD602 Carth/Wilna FD	81,800	TO	225.18
	FRNT 22.00 DPTH 113.00		HD601 Carthage Cons Health	81,800	TO	8.23
	EAST-1082593 NRTH-1449280		Installment Fee			31.88
	DEED BOOK 2011 PG-5252					
	FULL MARKET VALUE	81,800				
TOTAL TAX ---						1,062.77**
	DATE #1	01/31/20	DATE #2	03/31/20	DATE #3	05/29/20
	AMT DUE	386.15	AMT DUE	354.25	AMT DUE	354.25
***** 86.51-1-5 *****						
86.51-1-5	31 Norris Ave					BILL601050
Arcentales Roy H	210 1 Family Res		County Inside	86,100		636.18
31 Norris Ave	Carthage 226001	10,300	Town Wide	86,100		236.77
Carthage, NY 13619	Regency Park Lt 31	86,100	FD602 Carth/Wilna FD	86,100	TO	237.02
	FRNT 35.00 DPTH 125.00		HD601 Carthage Cons Health	86,100	TO	8.66
	BANK 810		Installment Fee			33.56
	EAST-1082543 NRTH-1449280					
	DEED BOOK 2012 PG-5384					
	FULL MARKET VALUE	86,100				
TOTAL TAX ---						1,118.63**
	DATE #1	01/31/20	DATE #2	03/31/20	DATE #3	05/29/20
	AMT DUE	406.45	AMT DUE	372.87	AMT DUE	372.87
***** 86.51-1-6 *****						
86.51-1-6	28 Norris Ave					BILL601051
Perez Rodriquez Luis A	210 1 Family Res		VET COM CT 41131	20,000	10,000	
28 Norris Ave	Carthage 226001	7,000	VET DIS CT 41141	40,000	20,000	
Carthage, NY 13619	Regency Park 28	82,000	County Inside	22,000		162.55
	FRNT 20.00 DPTH 138.00		Town Wide	52,000		143.00
	BANK 810		FD602 Carth/Wilna FD	82,000	TO	225.73
	EAST-1082452 NRTH-1449227		HD601 Carthage Cons Health	82,000	TO	8.25
	DEED BOOK 2009 PG-13679		Installment Fee			16.19
	FULL MARKET VALUE	82,000				
TOTAL TAX ---						539.53**
	DATE #1	01/31/20	DATE #2	03/31/20	DATE #3	05/29/20
	AMT DUE	196.04	AMT DUE	179.84	AMT DUE	179.84

STATE OF NEW YORK
 COUNTY - Jefferson
 TOWN - Wilna
 VILLAGE - Carthage
 SWIS - 226001

2020 TOWN TAX ROLL
 TAXABLE SECTION OF THE ROLL - 1
 TAX MAP NUMBER SEQUENCE
 UNIFORM PERCENT OF VALUE IS 100.00

PAGE 267
 VALUATION DATE-JUL 01, 2018
 TAXABLE STATUS DATE-MAR 01, 2019

TAX MAP PARCEL NUMBER	PROPERTY LOCATION & CLASS	ASSESSMENT	EXEMPTION CODE	COUNTY	TOWN	TAX AMOUNT
CURRENT OWNERS NAME	SCHOOL DISTRICT	LAND	TAX DESCRIPTION			
CURRENT OWNERS ADDRESS	PARCEL SIZE/GRID COORD	TOTAL	SPECIAL DISTRICTS			
***** 86.51-1-7 *****						
86.51-1-7	26 Norris Ave					BILL601052
Jefferson County of	210 1 Family Res		CO TX SALE 33201	60,000	60,000	
195 Arsenal St	Carthage 226001	12,000	County Inside	0.00		0.00
Watertown, NY 13601	Regency Park 26	60,000	Town Wide	0.00		0.00
	ACRES 0.11		School Relevy			515.42
	EAST-1082424 NRTH-1449182		Village Relevy			689.20
	DEED BOOK 2010 PG-10324		FD602 Carth/Wilna FD	0	TO	
	FULL MARKET VALUE	60,000	60,000 EX			
			HD601 Carthage Cons Health	0	TO	
			60,000 EX			
			Installment Fee			36.14
			TOTAL TAX ---			1,204.62**
			DATE #1 01/31/20 DATE #2 03/31/20 DATE #3 05/29/20			
			AMT DUE 437.68 AMT DUE 401.54 AMT DUE 401.54			
***** 86.51-1-8 *****						
86.51-1-8	831 S James St					BILL601053
Rusho Wayne K	210 1 Family Res		County Inside	142,000		1,049.22
Rusho Julie L	Carthage 226001	18,100	Town Wide	142,000		390.50
831 S James St	Regency Park 61	142,000	FD602 Carth/Wilna FD	142,000	TO	390.90
Carthage, NY 13619	FRNT 110.00 DPTH 115.00		HD601 Carthage Cons Health	142,000	TO	14.29
	BANK 810		Installment Fee			55.35
	EAST-1082622 NRTH-1448757					
	DEED BOOK 1184 PG-49					
	FULL MARKET VALUE	142,000				
			TOTAL TAX ---			1,844.91**
			DATE #1 01/31/20 DATE #2 03/31/20 DATE #3 05/29/20			
			AMT DUE 670.32 AMT DUE 614.97 AMT DUE 614.97			
***** 86.51-1-9 *****						
86.51-1-9	961 S James St					BILL601054
Hawk Deborah J	210 1 Family Res		County Inside	88,500		653.91
961 S James St	Carthage 226001	12,500	Town Wide	88,500		243.37
Carthage, NY 13619	Regency Park 82	88,500	FD602 Carth/Wilna FD	88,500	TO	243.62
	ACRES 0.14		HD601 Carthage Cons Health	88,500	TO	8.90
	EAST-1082863 NRTH-1448668		Installment Fee			34.49
	DEED BOOK 2017 PG-11517					
	FULL MARKET VALUE	88,500				
			TOTAL TAX ---			1,149.80**
			DATE #1 01/31/20 DATE #2 03/31/20 DATE #3 05/29/20			
			AMT DUE 417.77 AMT DUE 383.26 AMT DUE 383.26			

STATE OF NEW YORK
COUNTY - Jefferson
TOWN - Wilna
VILLAGE - Carthage
SWIS - 226001

2 0 2 0 T O W N T A X R O L L
T A X A B L E SECTION OF THE ROLL - 1
TAX MAP NUMBER SEQUENCE
UNIFORM PERCENT OF VALUE IS 100.00

PAGE 268
VALUATION DATE-JUL 01, 2018
TAXABLE STATUS DATE-MAR 01, 2019

TAX MAP PARCEL NUMBER	PROPERTY LOCATION & CLASS	ASSESSMENT	EXEMPTION CODE	COUNTY	TOWN	TAX AMOUNT
CURRENT OWNERS NAME	SCHOOL DISTRICT	LAND	TAX DESCRIPTION			
CURRENT OWNERS ADDRESS	PARCEL SIZE/GRID COORD	TOTAL	SPECIAL DISTRICTS			
***** 86.51-1-10 *****						
951 S James St						BILL601055
86.51-1-10	210 1 Family Res		County Inside	81,700		603.67
Emerson Ryan W	Carthage 226001	6,700	Town Wide	81,700		224.67
3135 LaCrosse Ct	Lot 81 Regency Park	81,700	FD602 Carth/Wilna FD	81,700	TO	224.90
Dunkirk, MD 20754	FRNT 20.00 DPTH 126.00		HD601 Carthage Cons Health	81,700	TO	8.22
	BANK 810		Installment Fee			31.84
	EAST-1082831 NRTH-1448692					
	DEED BOOK 1687 PG-83					
	FULL MARKET VALUE	81,700				
			TOTAL TAX ---			1,061.46**
			DATE #1 01/31/20	DATE #2 03/31/20	DATE #3 05/29/20	
			AMT DUE 385.66	AMT DUE 353.82	AMT DUE 353.82	
***** 86.51-1-11 *****						
2 Oxford St						BILL601056
86.51-1-11	210 1 Family Res		County Inside	84,800		626.58
Dudleston James R	Carthage 226001	6,500	Town Wide	84,800		233.20
Lee Mi Young	Regency Park 2	84,800	FD602 Carth/Wilna FD	84,800	TO	233.44
PSC 480	FRNT 20.00 DPTH 120.00		HD601 Carthage Cons Health	84,800	TO	8.53
PO Box 403	EAST-1082341 NRTH-1449296		Installment Fee			33.05
FPO, AP 96370	DEED BOOK 1187 PG-222					
	FULL MARKET VALUE	84,800				
			TOTAL TAX ---			1,101.75**
			DATE #1 01/31/20	DATE #2 03/31/20	DATE #3 05/29/20	
			AMT DUE 400.30	AMT DUE 367.25	AMT DUE 367.25	
***** 86.51-1-12 *****						
64 Duke St						BILL601057
86.51-1-12	210 1 Family Res		County Inside	73,200		540.86
Company Donald J	Carthage 226001	10,200	Town Wide	73,200		201.30
4724 State Rte 410	FRNT 39.00 DPTH 110.00	73,200	FD602 Carth/Wilna FD	73,200	TO	201.50
Castorland, NY 13620	EAST-1082826 NRTH-1448847		HD601 Carthage Cons Health	73,200	TO	7.36
	DEED BOOK 1589 PG-85		Installment Fee			28.53
	FULL MARKET VALUE	73,200				
			TOTAL TAX ---			951.02**
			DATE #1 01/31/20	DATE #2 03/31/20	DATE #3 05/29/20	
			AMT DUE 345.55	AMT DUE 317.00	AMT DUE 317.00	
***** 86.51-1-13 *****						
20 Norris Ave						BILL601058
86.51-1-13	210 1 Family Res		County Inside	84,600		625.10
Delosh Lisa	Carthage 226001	8,600	Town Wide	84,600		232.65
20 Norris Ave	Regency Park Lot 20	84,600	FD602 Carth/Wilna FD	84,600	TO	232.89
Carthage, NY 13619	FRNT 35.00 DPTH 110.00		HD601 Carthage Cons Health	84,600	TO	8.51
	BANK 810		Installment Fee			32.97
	EAST-1082403 NRTH-1449012					
	DEED BOOK 2012 PG-436					
	FULL MARKET VALUE	84,600				
			TOTAL TAX ---			1,099.15**
			DATE #1 01/31/20	DATE #2 03/31/20	DATE #3 05/29/20	
			AMT DUE 399.36	AMT DUE 366.38	AMT DUE 366.38	

STATE OF NEW YORK
COUNTY - Jefferson
TOWN - Wilna
VILLAGE - Carthage
SWIS - 226001

2 0 2 0 T O W N T A X R O L L
T A X A B L E SECTION OF THE ROLL - 1
TAX MAP NUMBER SEQUENCE
UNIFORM PERCENT OF VALUE IS 100.00

PAGE 269
VALUATION DATE-JUL 01, 2018
TAXABLE STATUS DATE-MAR 01, 2019

TAX MAP PARCEL NUMBER	PROPERTY LOCATION & CLASS	ASSESSMENT	EXEMPTION CODE	COUNTY	TOWN	TAX AMOUNT
CURRENT OWNERS NAME	SCHOOL DISTRICT	LAND	TAX DESCRIPTION			
CURRENT OWNERS ADDRESS	PARCEL SIZE/GRID COORD	TOTAL	SPECIAL DISTRICTS			
***** 86.51-1-14 *****						
86.51-1-14	16 Norris Ave					BILL601059
Voyce Tony L	210 1 Family Res		VET COM C 41132	20,000	0	
16 Norris Ave	Carthage 226001	11,000	VET COM T 41133	0	10,000	
Carthage, NY 13619	Regency Pk Lot 16	86,000	VET DIS CT 41141	30,100	20,000	
	FRNT 44.00 DPTH 110.00		County Inside	35,900		265.26
	EAST-1082388 NRTH-1448916		Town Wide	56,000		154.00
	DEED BOOK 2007 PG-22062		FD602 Carth/Wilna FD	86,000	TO	236.74
	FULL MARKET VALUE	86,000	HD601 Carthage Cons Health	86,000	TO	8.65
			Installment Fee			19.94
			TOTAL TAX ---			664.65**
			DATE #1 01/31/20	DATE #2 03/31/20	DATE #3 05/29/20	
			AMT DUE 241.49	AMT DUE 221.55	AMT DUE 221.55	
***** 86.51-1-15 *****						
86.51-1-15	21 Norris Ave					BILL601060
Smith Edward N	210 1 Family Res		County Inside	84,600		625.10
21 Norris Ave	Carthage 226001	4,600	Town Wide	84,600		232.65
Carthage, NY 13619	Lot 21 Regency Pk	84,600	FD602 Carth/Wilna FD	84,600	TO	232.89
	FRNT 35.00 DPTH 110.00		HD601 Carthage Cons Health	84,600	TO	8.51
	EAST-1082410 NRTH-1449046		Installment Fee			32.97
	DEED BOOK 2014 PG-5485					
	FULL MARKET VALUE	84,600				
			TOTAL TAX ---			1,099.15**
			DATE #1 01/31/20	DATE #2 03/31/20	DATE #3 05/29/20	
			AMT DUE 399.36	AMT DUE 366.38	AMT DUE 366.38	
***** 86.51-1-17 *****						
86.51-1-17	29 Norris Ave					BILL601061
Company Donald J	210 1 Family Res		County Inside	82,600		610.32
4724 State Rte 410	Carthage 226001	7,600	Town Wide	82,600		227.15
Castorland, NY 13620	Regency Park Lot 29	82,600	FD602 Carth/Wilna FD	82,600	TO	227.38
	Lf Us Hw Company		HD601 Carthage Cons Health	82,600	TO	8.31
	FRNT 21.00 DPTH 151.00		Installment Fee			32.19
	EAST-1082461 NRTH-1449244					
	DEED BOOK 2013 PG-14677					
	FULL MARKET VALUE	82,600				
			TOTAL TAX ---			1,073.16**
			DATE #1 01/31/20	DATE #2 03/31/20	DATE #3 05/29/20	
			AMT DUE 389.91	AMT DUE 357.72	AMT DUE 357.72	
***** 86.51-1-18 *****						
86.51-1-18	27 Norris Ave					BILL601062
Company Donald J	210 1 Family Res		County Inside	81,800		604.41
4724 State Rte 410	Carthage 226001	6,400	Town Wide	81,800		224.95
Castorland, NY 13620	Regency Park Lot 27	81,800	FD602 Carth/Wilna FD	81,800	TO	225.18
	FRNT 20.00 DPTH 130.00		HD601 Carthage Cons Health	81,800	TO	8.23
	EAST-1082444 NRTH-1449208		Installment Fee			31.88
	DEED BOOK 1586 PG-139					
	FULL MARKET VALUE	81,800				
			TOTAL TAX ---			1,062.77**
			DATE #1 01/31/20	DATE #2 03/31/20	DATE #3 05/29/20	
			AMT DUE 386.15	AMT DUE 354.25	AMT DUE 354.25	

STATE OF NEW YORK
COUNTY - Jefferson
TOWN - Wilna
VILLAGE - Carthage
SWIS - 226001

2020 TOWN TAX ROLL
TAXABLE SECTION OF THE ROLL - 1
TAX MAP NUMBER SEQUENCE
UNIFORM PERCENT OF VALUE IS 100.00

PAGE 270
VALUATION DATE-JUL 01, 2018
TAXABLE STATUS DATE-MAR 01, 2019

TAX MAP PARCEL NUMBER	PROPERTY LOCATION & CLASS	ASSESSMENT	EXEMPTION CODE	COUNTY	TOWN	TAX AMOUNT
CURRENT OWNERS NAME	SCHOOL DISTRICT	LAND	TAX DESCRIPTION			
CURRENT OWNERS ADDRESS	PARCEL SIZE/GRID COORD	TOTAL	SPECIAL DISTRICTS			
***** 86.51-1-19.1 *****						
86.51-1-19.1	22 Norris Ave					BILL601063
Cowles Randy L	210 1 Family Res		County Inside	81,200		599.98
22 Norris Ave	Carthage 226001	9,200	Town Wide	81,200		223.30
Carthage, NY 13619	Regency Park Lots 22	81,200	FD602 Carth/Wilna FD	81,200	TO	223.53
	FRNT 20.00 DPTH 110.00		HD601 Carthage Cons Health	81,200	TO	8.17
	BANK 100		Installment Fee			31.65
	EAST-1082415 NRTH-1449073					
	DEED BOOK 2010 PG-8310					
	FULL MARKET VALUE	81,200				
TOTAL TAX ---						1,054.98**
	DATE #1	01/31/20	DATE #2	03/31/20	DATE #3	05/29/20
	AMT DUE	383.31	AMT DUE	351.66	AMT DUE	351.66
***** 86.51-1-19.2 *****						
86.51-1-19.2	23 Norris Ave					BILL601064
Gaines Nicole A	210 1 Family Res		County Inside	81,200		599.98
33182 Co Rte 143	Carthage 226001	6,200	Town Wide	81,200		223.30
Carthage, NY 13619	Regency Park Lot 23	81,200	FD602 Carth/Wilna FD	81,200	TO	223.53
	FRNT 20.00 DPTH 110.00		HD601 Carthage Cons Health	81,200	TO	8.17
	BANK 100		Installment Fee			31.65
	EAST-1082418 NRTH-1449089					
	DEED BOOK 2019 PG-3644					
	FULL MARKET VALUE	81,200				
TOTAL TAX ---						1,054.98**
	DATE #1	01/31/20	DATE #2	03/31/20	DATE #3	05/29/20
	AMT DUE	383.31	AMT DUE	351.66	AMT DUE	351.66
***** 86.51-1-19.3 *****						
86.51-1-19.3	24 Norris Ave					BILL601065
Company Donald J	210 1 Family Res		County Inside	81,200		599.98
4724 State Rte 410	Carthage 226001	6,200	Town Wide	81,200		223.30
Castorland, NY 13620	Regency Park Lot 24	81,200	FD602 Carth/Wilna FD	81,200	TO	223.53
	FRNT 20.00 DPTH 110.00		HD601 Carthage Cons Health	81,200	TO	8.17
	BANK 100		Installment Fee			31.65
	EAST-1082427 NRTH-1449112					
	FULL MARKET VALUE	81,200				
TOTAL TAX ---						1,054.98**
	DATE #1	01/31/20	DATE #2	03/31/20	DATE #3	05/29/20
	AMT DUE	383.31	AMT DUE	351.66	AMT DUE	351.66
***** 86.51-1-20.1 *****						
86.51-1-20.1	58-60 Duke St					BILL601066
Pinto Jefferson	230 3 Family Res		County Inside	187,900		1,388.37
26290 Mountain Ln	Carthage 226001	11,300	Town Wide	187,900		516.72
Evans Mills, NY 13637	Regency Park Lots 58-60	187,900	FD602 Carth/Wilna FD	187,900	TO	517.25
	ACRES 0.35 BANK 810		HD601 Carthage Cons Health	187,900	TO	18.91
	EAST-1082643 NRTH-1448846		Installment Fee			73.24
	DEED BOOK 2018 PG-8692					
	FULL MARKET VALUE	187,900				
TOTAL TAX ---						2,441.25**
	DATE #1	01/31/20	DATE #2	03/31/20	DATE #3	05/29/20
	AMT DUE	886.99	AMT DUE	813.75	AMT DUE	813.75

STATE OF NEW YORK
COUNTY - Jefferson
TOWN - Wilna
VILLAGE - Carthage
SWIS - 226001

2 0 2 0 T O W N T A X R O L L
T A X A B L E SECTION OF THE ROLL - 1
TAX MAP NUMBER SEQUENCE
UNIFORM PERCENT OF VALUE IS 100.00

PAGE 271
VALUATION DATE-JUL 01, 2018
TAXABLE STATUS DATE-MAR 01, 2019

TAX MAP PARCEL NUMBER	PROPERTY LOCATION & CLASS	ASSESSMENT	EXEMPTION CODE	COUNTY	TOWN	TAX AMOUNT
CURRENT OWNERS NAME	SCHOOL DISTRICT	LAND	TAX DESCRIPTION			
CURRENT OWNERS ADDRESS	PARCEL SIZE/GRID COORD	TOTAL	SPECIAL DISTRICTS			
***** 86.51-1-21 *****						
86.51-1-21	35 Norris Ave					BILL601067
Company Donald J	210 1 Family Res		County Inside	87,000		642.83
4724 State Rte 410	Carthage 226001	12,000	Town Wide	87,000		239.25
Castorland, NY 13620	Regency Park Lot 35	87,000	FD602 Carth/Wilna FD	87,000	TO	239.49
	ACRES 0.13		HD601 Carthage Cons Health	87,000	TO	8.75
	EAST-1082631 NRTH-1449278		Installment Fee			33.91
	DEED BOOK 1586 PG-142					
	FULL MARKET VALUE	87,000				
TOTAL TAX ---						1,130.32**
	DATE #1	01/31/20	DATE #2	03/31/20	DATE #3	05/29/20
	AMT DUE	410.69	AMT DUE	376.77	AMT DUE	376.77
***** 86.51-1-22.1 *****						
86.51-1-22.1	17 Norris Ave					BILL601068
Hall Ronald R Jr	210 1 Family Res		County Inside	81,200		599.98
23323 Co Rte 42	Carthage 226001	6,200	Town Wide	81,200		223.30
Carthage, NY 13619	Lot 17	81,200	FD602 Carth/Wilna FD	81,200	TO	223.53
	FRNT 20.00 DPTH 110.00		HD601 Carthage Cons Health	81,200	TO	8.17
	EAST-1082391 NRTH-1448944		Installment Fee			31.65
	DEED BOOK 2019 PG-916					
	FULL MARKET VALUE	81,200				
TOTAL TAX ---						1,054.98**
	DATE #1	01/31/20	DATE #2	03/31/20	DATE #3	05/29/20
	AMT DUE	383.31	AMT DUE	351.66	AMT DUE	351.66
***** 86.51-1-22.2 *****						
86.51-1-22.2	18 Norris Ave					BILL601069
Hall Nathan M	210 1 Family Res		County Inside	81,200		599.98
18 Norris Ave	Carthage 226001	6,200	Town Wide	81,200		223.30
Carthage, NY 13619	FRNT 20.00 DPTH 110.00	81,200	FD602 Carth/Wilna FD	81,200	TO	223.53
	BANK 822		HD601 Carthage Cons Health	81,200	TO	8.17
	EAST-1082393 NRTH-1448965		Installment Fee			31.65
	DEED BOOK 2012 PG-20132					
	FULL MARKET VALUE	81,200				
TOTAL TAX ---						1,054.98**
	DATE #1	01/31/20	DATE #2	03/31/20	DATE #3	05/29/20
	AMT DUE	383.31	AMT DUE	351.66	AMT DUE	351.66
***** 86.51-1-22.3 *****						
86.51-1-22.3	19 Norris Ave					BILL601070
McCarty Daphne Y	210 1 Family Res		County Inside	81,200		599.98
19 Norris Ave	Carthage 226001	6,200	Town Wide	81,200		223.30
Carthage, NY 13619	FRNT 20.00 DPTH 110.00	81,200	FD602 Carth/Wilna FD	81,200	TO	223.53
	EAST-1082397 NRTH-1448985		HD601 Carthage Cons Health	81,200	TO	8.17
	DEED BOOK 2004 PG-10354		Installment Fee			31.65
	FULL MARKET VALUE	81,200				
TOTAL TAX ---						1,054.98**
	DATE #1	01/31/20	DATE #2	03/31/20	DATE #3	05/29/20
	AMT DUE	383.31	AMT DUE	351.66	AMT DUE	351.66

STATE OF NEW YORK
COUNTY - Jefferson
TOWN - Wilna
VILLAGE - Carthage
SWIS - 226001

2020 TOWN TAX ROLL
TAXABLE SECTION OF THE ROLL - 1
TAX MAP NUMBER SEQUENCE
UNIFORM PERCENT OF VALUE IS 100.00

PAGE 272
VALUATION DATE-JUL 01, 2018
TAXABLE STATUS DATE-MAR 01, 2019

TAX MAP PARCEL NUMBER	PROPERTY LOCATION & CLASS	ASSESSMENT	EXEMPTION CODE	COUNTY	TOWN	TAX AMOUNT
CURRENT OWNERS NAME	SCHOOL DISTRICT	LAND	TAX DESCRIPTION			
CURRENT OWNERS ADDRESS	PARCEL SIZE/GRID COORD	TOTAL	SPECIAL DISTRICTS			
***** 86.51-1-23 *****						
941 S James St						BILL601071
86.51-1-23	210 1 Family Res		County Inside	81,600		602.93
Guyette Deborah	Carthage 226001	6,600	Town Wide	81,600		224.40
Brotherton Christine	Regency Park Lot 80	81,600	FD602 Carth/Wilna FD	81,600	TO	224.63
Sandra Stone	S Stone Lf Est		HD601 Carthage Cons Health	81,600	TO	8.21
PO Box 13	FRNT 20.00 DPTH 123.00		Installment Fee			31.81
Carthage, NY 13619	EAST-1082812 NRTH-1448696					
	DEED BOOK 2005 PG-19068					
	FULL MARKET VALUE	81,600				
TOTAL TAX ---						1,060.17**
	DATE #1	01/31/20	DATE #2	03/31/20	DATE #3	05/29/20
	AMT DUE	385.20	AMT DUE	353.39	AMT DUE	353.39
***** 86.51-1-24 *****						
32 Norris Ave						BILL601072
86.51-1-24	210 1 Family Res		County Inside	81,600		602.93
Ericksson Ronnie Andreas	Carthage 226001	6,600	Town Wide	81,600		224.40
32 Norris Ave	FRNT 21.00 DPTH 115.00	81,600	FD602 Carth/Wilna FD	81,600	TO	224.63
Carthage, NY 13619	BANK 550		HD601 Carthage Cons Health	81,600	TO	8.21
	EAST-1082572 NRTH-1449281		Installment Fee			31.81
	DEED BOOK 2012 PG-3667					
	FULL MARKET VALUE	81,600				
TOTAL TAX ---						1,060.17**
	DATE #1	01/31/20	DATE #2	03/31/20	DATE #3	05/29/20
	AMT DUE	385.20	AMT DUE	353.39	AMT DUE	353.39
***** 86.51-1-25 *****						
931 S James St						BILL601073
86.51-1-25	210 1 Family Res		County Inside	81,500		602.19
Matos Gladys Judith Reyes	Carthage 226001	6,500	Town Wide	81,500		224.12
931 S James St	Regency Park Lot 79	81,500	FD602 Carth/Wilna FD	81,500	TO	224.35
Carthage, NY 13619	FRNT 20.00 DPTH 119.00		HD601 Carthage Cons Health	81,500	TO	8.20
	EAST-1082792 NRTH-1448702		Installment Fee			31.77
	DEED BOOK 2017 PG-3511					
	FULL MARKET VALUE	81,500				
TOTAL TAX ---						1,058.86**
	DATE #1	01/31/20	DATE #2	03/31/20	DATE #3	05/29/20
	AMT DUE	384.73	AMT DUE	352.95	AMT DUE	352.95
***** 86.51-1-26 *****						
63 Duke St						BILL601074
86.51-1-26	210 1 Family Res		County Inside	70,300		519.44
Campany Donald	Carthage 226001	7,300	Town Wide	70,300		193.32
4724 State Rte 410	Lot 63 Regency Park	70,300	FD602 Carth/Wilna FD	70,300	TO	193.52
Castorland, NY 13620	FRNT 21.00 DPTH 140.00		HD601 Carthage Cons Health	70,300	TO	7.07
	EAST-1082819 NRTH-1448810		Installment Fee			27.40
	DEED BOOK 2007 PG-18156					
	FULL MARKET VALUE	70,300				
TOTAL TAX ---						913.35**
	DATE #1	01/31/20	DATE #2	03/31/20	DATE #3	05/29/20
	AMT DUE	331.85	AMT DUE	304.45	AMT DUE	304.45

STATE OF NEW YORK
COUNTY - Jefferson
TOWN - Wilna
VILLAGE - Carthage
SWIS - 226001

2 0 2 0 T O W N T A X R O L L
T A X A B L E SECTION OF THE ROLL - 1
TAX MAP NUMBER SEQUENCE
UNIFORM PERCENT OF VALUE IS 100.00

PAGE 273
VALUATION DATE-JUL 01, 2018
TAXABLE STATUS DATE-MAR 01, 2019

TAX MAP PARCEL NUMBER	PROPERTY LOCATION & CLASS	ASSESSMENT	EXEMPTION CODE	COUNTY	TOWN	TAX AMOUNT
CURRENT OWNERS NAME	SCHOOL DISTRICT	LAND	TAX DESCRIPTION			
CURRENT OWNERS ADDRESS	PARCEL SIZE/GRID COORD	TOTAL	SPECIAL DISTRICTS			
***** 86.51-1-27 *****						
86.51-1-27	62 Duke St					BILL601075
Company Donald J	210 1 Family Res		County Inside	74,900		553.43
4724 State Rte 410	Carthage 226001	11,900	Town Wide	74,900		205.97
Castorland, NY 13620	Regency Park Lot 62	74,900	FD602 Carth/Wilna FD	74,900	TO	206.18
	ACRES 0.13		HD601 Carthage Cons Health	74,900	TO	7.54
	EAST-1082797 NRTH-1448784		Installment Fee			29.19
	DEED BOOK 1598 PG-37					
	FULL MARKET VALUE	74,900				
TOTAL TAX ---						973.12**
	DATE #1	01/31/20	DATE #2	03/31/20	DATE #3	05/29/20
	AMT DUE	353.57	AMT DUE	324.37	AMT DUE	324.37
***** 86.51-1-28 *****						
86.51-1-28	25 Norris Ave					BILL601076
Pignone Kyle	210 1 Family Res		County Inside	84,600		625.10
21928 Admirals Walk	Carthage 226001	9,600	Town Wide	84,600		232.65
Watertown, NY 13601	Regency Park 25	84,600	School Relevy			726.73
	FRNT 35.00 DPTH 110.00		FD602 Carth/Wilna FD	84,600	TO	232.89
	EAST-1082427 NRTH-1449139		HD601 Carthage Cons Health	84,600	TO	8.51
	DEED BOOK 2017 PG-17656		Installment Fee			54.78
	FULL MARKET VALUE	84,600				
TOTAL TAX ---						1,825.88**
	DATE #1	01/31/20	DATE #2	03/31/20	DATE #3	05/29/20
	AMT DUE	663.42	AMT DUE	608.62	AMT DUE	608.62
***** 86.58-1-1 *****						
86.58-1-1	Black Riv					BILL601077
Plumadore Kelly	322 Rural vac>10		County Inside	16,900		124.87
Plumadore Colleen	Carthage 226001	16,900	Town Wide	16,900		46.47
20829 Oxford St	ACRES 12.40	16,900	FD602 Carth/Wilna FD	16,900	TO	46.52
Carthage, NY 13619	EAST-1081593 NRTH-1447608		HD601 Carthage Cons Health	16,900	TO	1.70
	DEED BOOK 1234 PG-207		Installment Fee			6.59
	FULL MARKET VALUE	16,900				
TOTAL TAX ---						219.56**
	DATE #1	01/31/20	DATE #2	03/31/20	DATE #3	05/29/20
	AMT DUE	79.79	AMT DUE	73.18	AMT DUE	73.18
***** 86.58-1-2 *****						
86.58-1-2	S of S James St					BILL601078
Lungu Doinita	311 Res vac land - WTRFNT		County Inside	400		2.96
Lungu Valeriu	Carthage 226001	400	Town Wide	400		1.10
14 Wilfred Rd	On Black River	400	FD602 Carth/Wilna FD	400	TO	1.10
Manchester, CT 06040	ACRES 1.00		HD601 Carthage Cons Health	400	TO	.04
	EAST-1081668 NRTH-1447356		Installment Fee			.16
	DEED BOOK 2009 PG-10596					
	FULL MARKET VALUE	400				
TOTAL TAX ---						5.20**
	DATE #1	01/31/20	DATE #2	03/31/20	DATE #3	05/29/20
	AMT DUE	1.90	AMT DUE	1.73	AMT DUE	1.73

STATE OF NEW YORK
 COUNTY - Jefferson
 TOWN - Wilna
 VILLAGE - Carthage
 SWIS - 226001

2020 TOWN TAX ROLL
 TAXABLE SECTION OF THE ROLL - 1

PAGE 274
 VALUATION DATE-JUL 01, 2018
 TAXABLE STATUS DATE-MAR 01, 2019
 RPS155/V04/L015
 CURRENT DATE 12/12/2019

UNIFORM PERCENT OF VALUE IS 100.00

ROLL SECTION TOTALS

*** SPECIAL DISTRICT SUMMARY ***

CODE	DISTRICT NAME	TOTAL PARCELS	EXTENSION TYPE	EXTENSION VALUE	AD VALOREM VALUE	EXEMPT AMOUNT	TAXABLE VALUE	TOTAL TAX
FD602	Carth/Wilna FD	1,078	TOTAL		141481,900	1135,400	140346,500	386,344.15
HD601	Carthage Cons	1,078	TOTAL		141481,900	1135,400	140346,500	14,120.71

*** SCHOOL DISTRICT SUMMARY ***

CODE	DISTRICT NAME	TOTAL PARCELS	ASSESSED LAND	ASSESSED TOTAL	EXEMPT AMOUNT	TOTAL TAXABLE
					-----	-----
					STAR AMOUNT	STAR TAXABLE
	Carthage	1078	28805,900	141481,900	4037,900	137,444,000
226001					17673,500	119,770,500
	S U B - T O T A L	1078	28805,900	141481,900	4037,900	137,444,000
	S U B - T O T A L (CONT)				17673,500	119,770,500
	T O T A L	1078	28805,900	141481,900	4037,900	137,444,000
	T O T A L (CONT)				17673,500	119,770,500

*** SYSTEM CODES SUMMARY ***

NO SYSTEM EXEMPTIONS AT THIS LEVEL

*** EXEMPTION SUMMARY ***

CODE	DESCRIPTION	TOTAL PARCELS	COUNTY	TOWN
33201	CO TX SALE	2	67,200	67,200
41101	VETFUNDC/T	1	5,000	5,000
41111	% VET CT	3	116,020	116,020
41121	VET WAR CT	29	349,215	179,925
41122	VET WAR C	21	256,035	

STATE OF NEW YORK
 COUNTY - Jefferson
 TOWN - Wilna
 VILLAGE - Carthage
 SWIS - 226001

2 0 2 0 T O W N T A X R O L L
 SPECIAL FRANCHISE SECTION OF THE ROLL - 5
 TAX MAP NUMBER SEQUENCE
 UNIFORM PERCENT OF VALUE IS 100.00

PAGE 276
 VALUATION DATE-JUL 01, 2018
 TAXABLE STATUS DATE-MAR 01, 2019

TAX MAP PARCEL NUMBER	PROPERTY LOCATION & CLASS	ASSESSMENT	EXEMPTION CODE	COUNTY	TOWN	TAX AMOUNT
CURRENT OWNERS NAME	SCHOOL DISTRICT	LAND	TAX DESCRIPTION			
CURRENT OWNERS ADDRESS	PARCEL SIZE/GRID COORD	TOTAL	SPECIAL DISTRICTS			
***** 582.00-12-101 *****						
582.00-12-101	Special Franchise			582.00-12-101		BILL601079
National Grid	861 Elec & gas		County Inside			17,073.74
Real Estate Tax Dept	Carthage 226001	0	Town Wide			6,354.52
300 Erie Blvd W	BANK 957	2310,740	FD602 Carth/Wilna FD		TO	6,360.98
Syracuse, NY 13202	FULL MARKET VALUE	2310,740	HD601 Carthage Cons Health		TO	232.49
			Installment Fee			900.65
			TOTAL TAX ---			30,021.73**
			DATE #1 01/31/20	DATE #2 03/31/20	DATE #3	05/29/20
			AMT DUE 10,907.90	AMT DUE 10,007.24	AMT DUE	10,007.24
***** 582.00-64-101 *****						
582.00-64-101	Special Franchise			582.00-64-101		BILL601080
Verizon New York Inc	866 Telephone		County Inside			2,182.83
c/o Duff & Phelps	Carthage 226001	0	Town Wide			812.41
PO Box 2749	BANK 958	295,422	FD602 Carth/Wilna FD		TO	813.23
Addison, TX 75001	FULL MARKET VALUE	295,422	HD601 Carthage Cons Health		TO	29.72
			Installment Fee			115.15
			TOTAL TAX ---			3,838.19**
			DATE #1 01/31/20	DATE #2 03/31/20	DATE #3	05/29/20
			AMT DUE 1,394.56	AMT DUE 1,279.39	AMT DUE	1,279.39
***** 582.00-94-101 *****						
582.00-94-101	Special Franchise			582.00-94-101		BILL601081
Time Warner	869 Television		County Inside			1,128.21
Attn: Tax Office	Carthage 226001	0	Town Wide			419.90
PO Box 7467	BANK 954	152,691	FD602 Carth/Wilna FD		TO	420.33
Charlotte, NC 28241	FULL MARKET VALUE	152,691	HD601 Carthage Cons Health		TO	15.36
			Installment Fee			59.51
			TOTAL TAX ---			1,983.80**
			DATE #1 01/31/20	DATE #2 03/31/20	DATE #3	05/29/20
			AMT DUE 720.79	AMT DUE 661.26	AMT DUE	661.26

STATE OF NEW YORK
 COUNTY - Jefferson
 TOWN - Wilna
 VILLAGE - Carthage
 SWIS - 226001

2020 TOWN TAX ROLL
 SPECIAL FRANCHISE SECTION OF THE ROLL - 5

PAGE 277
 VALUATION DATE-JUL 01, 2018
 TAXABLE STATUS DATE-MAR 01, 2019
 RPS155/V04/L015
 CURRENT DATE 12/12/2019

UNIFORM PERCENT OF VALUE IS 100.00

R O L L S E C T I O N T O T A L S

*** S P E C I A L D I S T R I C T S U M M A R Y ***

CODE	DISTRICT NAME	TOTAL PARCELS	EXTENSION TYPE	EXTENSION VALUE	AD VALOREM VALUE	EXEMPT AMOUNT	TAXABLE VALUE	TOTAL TAX
FD602	Carth/Wilna FD	3	TOTAL		2758,853		2758,853	7,594.54
HD601	Carthage Cons	3	TOTAL		2758,853		2758,853	277.57

*** S C H O O L D I S T R I C T S U M M A R Y ***

CODE	DISTRICT NAME	TOTAL PARCELS	ASSESSED LAND	ASSESSED TOTAL	EXEMPT AMOUNT	TOTAL TAXABLE
					-----	-----
					STAR AMOUNT	STAR TAXABLE
	Carthage	3		2758,853		2,758,853
226001						2,758,853
	S U B - T O T A L	3		2758,853		2,758,853
	S U B - T O T A L (CONT)					2,758,853
	T O T A L	3		2758,853		2,758,853
	T O T A L (CONT)					2,758,853

*** S Y S T E M C O D E S S U M M A R Y ***

NO SYSTEM EXEMPTIONS AT THIS LEVEL

*** E X E M P T I O N S U M M A R Y ***

NO EXEMPTIONS AT THIS LEVEL

STATE OF NEW YORK
 COUNTY - Jefferson
 TOWN - Wilna
 VILLAGE - Carthage
 SWIS - 226001

2020 TOWN TAX ROLL
 SPECIAL FRANCHISE SECTION OF THE ROLL - 5

PAGE 278
 VALUATION DATE-JUL 01, 2018
 TAXABLE STATUS DATE-MAR 01, 2019
 RPS155/V04/L015
 CURRENT DATE 12/12/2019

UNIFORM PERCENT OF VALUE IS 100.00

R O L L S E C T I O N T O T A L S

*** G R A N D T O T A L S ***

ROLL SEC	DESCRIPTION	TOTAL PARCELS	ASSESSED LAND	ASSESSED TOTAL	EXEMPT AMOUNT ----- STAR AMOUNT	TOTAL TAXABLE ----- STAR TAXABLE	TOTAL TAX
	County Inside			2758,853		2,758,853	20,384.78
	Town Wide			2758,853		2,758,853	7,586.83
	Installment Fee						1,075.31
	SPEC DIST TAXES						7,872.11
5	SPECIAL FRANCHISE	3					36,919.03

STATE OF NEW YORK
 COUNTY - Jefferson
 TOWN - Wilna
 VILLAGE - Carthage
 SWIS - 226001

2 0 2 0 T O W N T A X R O L L
 UTILITY & R.R. SECTION OF THE ROLL - 6
 TAX MAP NUMBER SEQUENCE
 UNIFORM PERCENT OF VALUE IS 100.00

PAGE 279
 VALUATION DATE-JUL 01, 2018
 TAXABLE STATUS DATE-MAR 01, 2019

TAX MAP PARCEL NUMBER	PROPERTY LOCATION & CLASS	ASSESSMENT	EXEMPTION CODE	COUNTY	TOWN	TAX AMOUNT
CURRENT OWNERS NAME	SCHOOL DISTRICT	LAND	TAX DESCRIPTION			
CURRENT OWNERS ADDRESS	PARCEL SIZE/GRID COORD	TOTAL	SPECIAL DISTRICTS			
86.08-1-3.2	SE of Co Rte 42 872 Elec-Substation		County Inside	86.08-1-3.2		BILL601082
National Grid	Carthage 226001	29,356	Town Wide			216.91
Attn: Real Estate Division	ACRES 0.39 BANK 957	29,356	FD602 Carth/Wilna FD			80.73
300 Erie Blvd W	EAST-1083298 NRTH-1455221		HD601 Carthage Cons Health			80.81
Syracuse, NY 13202	DEED BOOK 2004 PG-11008		Installment Fee			2.95
	FULL MARKET VALUE	29,356				11.44
TOTAL TAX ---						381.40**
	DATE #1	01/31/20	DATE #2	03/31/20	DATE #3	05/29/20
	AMT DUE	138.58	AMT DUE	127.13	AMT DUE	127.13
86.23-1-18	720 W End Ave 885 Gas Outside Pla		County Inside	86.23-1-18		BILL601083
National Grid	Carthage 226001	5,000	Town Wide			259.16
Attn: Real Estate Tax Dept	Gas Dist	35,074	FD602 Carth/Wilna FD			96.45
300 Erie Blvd W	FRNT 27.00 DPTH 55.00		HD601 Carthage Cons Health			96.55
Syracuse, NY 13202	BANK 957		Installment Fee			3.53
	EAST-1073395 NRTH-1453744					13.67
	DEED BOOK 1254 PG-154					
	FULL MARKET VALUE	35,074				
TOTAL TAX ---						455.69**
	DATE #1	01/31/20	DATE #2	03/31/20	DATE #3	05/29/20
	AMT DUE	165.58	AMT DUE	151.89	AMT DUE	151.89
86.31-2-10	NW of Dewael Is 972 Underwater		County Inside	86.31-2-10		BILL601084
Erie Boulevard Hydropower LP	Carthage 226001	1,000	Town Wide			7.39
c/o Paul Brenton	Bed Of Black River	1,000	FD602 Carth/Wilna FD			2.75
Brookfield Renewable	ACRES 3.80 BANK 957		HD601 Carthage Cons Health			2.75
200 Donald Lynch Blvd Ste 300	EAST-1071745 NRTH-1454401		Installment Fee			.10
Marlborough, MA 01752	DEED BOOK 1687 PG-229					.39
	FULL MARKET VALUE	1,000				
TOTAL TAX ---						12.99**
	DATE #1	01/31/20	DATE #2	03/31/20	DATE #3	05/29/20
	AMT DUE	4.72	AMT DUE	4.33	AMT DUE	4.33
86.32-1-78.1-601	NYS Rte 3 874 Elec-hydro		County Inside	86.32-1-78.1-601		BILL601085
Carthage Industrial Dev Corp	Carthage 226001	0	Town Wide			20,688.81
C/O Northbrook Carthage LLC	Hydro Power Dam-Carthage	2800,000	FD602 Carth/Wilna FD			7,699.98
Ste 210	FULL MARKET VALUE	2800,000	HD601 Carthage Cons Health			7,707.81
14550 N Frank Lloyd Wright Blv			Installment Fee			281.72
Scottsdale, AZ 85260						1,091.35
TOTAL TAX ---						36,378.32**
	DATE #1	01/31/20	DATE #2	03/31/20	DATE #3	05/29/20
	AMT DUE	13,217.47	AMT DUE	12,126.10	AMT DUE	12,126.10

STATE OF NEW YORK
 COUNTY - Jefferson
 TOWN - Wilna
 VILLAGE - Carthage
 SWIS - 226001

2 0 2 0 T O W N T A X R O L L
 UTILITY & R.R. SECTION OF THE ROLL - 6
 TAX MAP NUMBER SEQUENCE
 UNIFORM PERCENT OF VALUE IS 100.00

PAGE 280
 VALUATION DATE-JUL 01, 2018
 TAXABLE STATUS DATE-MAR 01, 2019

TAX MAP PARCEL NUMBER	PROPERTY LOCATION & CLASS	ASSESSMENT	EXEMPTION CODE	COUNTY	TOWN	TAX AMOUNT
CURRENT OWNERS NAME	SCHOOL DISTRICT	LAND	TAX DESCRIPTION			
CURRENT OWNERS ADDRESS	PARCEL SIZE/GRID COORD	TOTAL	SPECIAL DISTRICTS			
86.32-1-78.1-602	W End Ave 873 Gas Meas Sta		County Inside	86.32-1-78.1-602		BILL601086
National Grid	Carthage 226001	0	Town Wide			2,897.50
Attn: Real Estate Tax Dept	Gas Reg Sta #352	392,145	FD602 Carth/Wilna FD			1,078.40
300 Erie Blvd W	BANK 957		HD601 Carthage Cons Health			1,079.49
Syracuse, NY 13202	FULL MARKET VALUE	392,145	Installment Fee			39.46
			TOTAL TAX ---			152.85
			DATE #1 01/31/20	DATE #2 03/31/20	DATE #3 05/29/20	5,094.85**
			AMT DUE 1,851.14	AMT DUE 1,698.28	AMT DUE 1,698.28	
***** 86.40-2-38.1 *****						
86.40-2-38.1	Tannery Is 874 Elec-hydro		County Inside	86.40-2-38.1		BILL601087
Tannery Island Land	Carthage 226001	60,000	Town Wide			443.33
& Development LLC	Black River	60,000	FD602 Carth/Wilna FD			165.00
717 Atlantic Ave Ste 1A	ACRES 7.90		HD601 Carthage Cons Health			165.17
Boston, MA 02111	EAST-1074424 NRTH-1452406		Installment Fee			6.04
	DEED BOOK 2014 PG-13768					23.39
	FULL MARKET VALUE	60,000				
			TOTAL TAX ---			779.54**
			DATE #1 01/31/20	DATE #2 03/31/20	DATE #3 05/29/20	
			AMT DUE 283.25	AMT DUE 259.84	AMT DUE 259.84	
***** 86.40-2-38.2 *****						
86.40-2-38.2	Tannery Is 874 Elec-hydro		County Inside	86.40-2-38.2		BILL601088
Ampersand Tannery Island	Carthage 226001	40,300	Town Wide			7,388.86
Hydro LLC	Elec Power Generation	1000,000	School Relevy			2,749.99
717 Atlantic Ave Ste 1A	ACRES 4.30		FD602 Carth/Wilna FD			5,642.56
Boston, MA 02111	EAST-1075084 NRTH-1452276		HD601 Carthage Cons Health			2,752.79
	DEED BOOK 2014 PG-13767		Installment Fee			100.61
	FULL MARKET VALUE	1000,000				559.04
			TOTAL TAX ---			18,634.81**
			DATE #1 01/31/20	DATE #2 03/31/20	DATE #3 05/29/20	
			AMT DUE 6,770.65	AMT DUE 6,211.60	AMT DUE 6,211.60	
***** 86.40-2-54 *****						
86.40-2-54	Black Riv 821 Flood contrl		County Inside	86.40-2-54		BILL601089
Erie Boulevard Hydropower LP	Carthage 226001	20,000	Town Wide			147.78
c/o Paul Brenton	ACRES 50.90 BANK 957	20,000	FD602 Carth/Wilna FD			55.00
Brookfield Renewable	EAST-1078239 NRTH-1448751		HD601 Carthage Cons Health			55.06
200 Donald Lynch Blvd Ste 300	DEED BOOK 1687 PG-229		Installment Fee			2.01
Marlborough, MA 01752	FULL MARKET VALUE	20,000				7.80
			TOTAL TAX ---			259.85**
			DATE #1 01/31/20	DATE #2 03/31/20	DATE #3 05/29/20	
			AMT DUE 94.43	AMT DUE 86.61	AMT DUE 86.61	

STATE OF NEW YORK
 COUNTY - Jefferson
 TOWN - Wilna
 VILLAGE - Carthage
 SWIS - 226001

2 0 2 0 T O W N T A X R O L L
 UTILITY & R.R. SECTION OF THE ROLL - 6
 TAX MAP NUMBER SEQUENCE
 UNIFORM PERCENT OF VALUE IS 100.00

PAGE 281
 VALUATION DATE-JUL 01, 2018
 TAXABLE STATUS DATE-MAR 01, 2019

TAX MAP PARCEL NUMBER	PROPERTY LOCATION & CLASS	ASSESSMENT	EXEMPTION CODE	COUNTY	TOWN	TAX AMOUNT
CURRENT OWNERS NAME	SCHOOL DISTRICT	LAND	TAX DESCRIPTION			
CURRENT OWNERS ADDRESS	PARCEL SIZE/GRID COORD	TOTAL	SPECIAL DISTRICTS			
***** 86.40-2-56 *****						
86.40-2-56	Black Riv 330 Vacant comm		County Inside	4,200		31.03
Tannery Island Land	Carthage 226001	4,200	Town Wide	4,200		11.55
& Development LLC	River Bed	4,200	FD602 Carth/Wilna FD	4,200	TO	11.56
717 Atlantic Ave Ste 1A	ACRES 4.30		HD601 Carthage Cons Health	4,200	TO	.42
Boston, MA 02111	EAST-1075280 NRTH-1451594		Installment Fee			1.64
	DEED BOOK 2014 PG-13768					
	FULL MARKET VALUE	4,200				
TOTAL TAX ---						54.56**
	DATE #1	01/31/20	DATE #2	03/31/20	DATE #3	05/29/20
	AMT DUE	19.84	AMT DUE	18.18	AMT DUE	18.18
***** 86.40-2-57 *****						
86.40-2-57	Black Riv 330 Vacant comm		County Inside	1,000		7.39
Tannery Island Land	Carthage 226001	1,000	Town Wide	1,000		2.75
& Development LLC	River Bed	1,000	FD602 Carth/Wilna FD	1,000	TO	2.75
717 Atlantic Ave Ste 1A	ACRES 0.50		HD601 Carthage Cons Health	1,000	TO	.10
Boston, MA 02111	EAST-1075593 NRTH-1452085		Installment Fee			.39
	DEED BOOK 2014 PG-13768					
	FULL MARKET VALUE	1,000				
TOTAL TAX ---						12.99**
	DATE #1	01/31/20	DATE #2	03/31/20	DATE #3	05/29/20
	AMT DUE	4.72	AMT DUE	4.33	AMT DUE	4.33
***** 86.40-2-58 *****						
86.40-2-58	Black Riv 330 Vacant comm		County Inside	200		1.48
Tannery Island Land	Carthage 226001	200	Town Wide	200		0.55
& Development LLC	Riverbed	200	FD602 Carth/Wilna FD	200	TO	.55
717 Atlantic Ave Ste 1A	FRNT 18.00 DPTH 85.00		HD601 Carthage Cons Health	200	TO	.02
Boston, MA 02111	EAST-1075757 NRTH-1451776		Installment Fee			.08
	DEED BOOK 2014 PG-13768					
	FULL MARKET VALUE	200				
TOTAL TAX ---						2.60**
	DATE #1	01/31/20	DATE #2	03/31/20	DATE #3	05/29/20
	AMT DUE	0.96	AMT DUE	0.86	AMT DUE	0.86
***** 86.41-4-15 *****						
86.41-4-15	West St 872 Elec-Substation		County Inside	935,951		6,915.61
National Grid	Carthage 226001	100	Town Wide	935,951		2,573.86
Attn: Real Estate Tax Dept	Carthage Sub #813717	935,951	FD602 Carth/Wilna FD	935,951	TO	2,576.47
300 Erie Blvd W	ACRES 1.30 BANK 957		HD601 Carthage Cons Health	935,951	TO	94.17
Syracuse, NY 13202	EAST-1076612 NRTH-1450399		Installment Fee			364.80
	FULL MARKET VALUE	935,951				
TOTAL TAX ---						12,160.11**
	DATE #1	01/31/20	DATE #2	03/31/20	DATE #3	05/29/20
	AMT DUE	4,418.17	AMT DUE	4,053.37	AMT DUE	4,053.37

STATE OF NEW YORK
COUNTY - Jefferson
TOWN - Wilna
VILLAGE - Carthage
SWIS - 226001

2 0 2 0 T O W N T A X R O L L
UTILITY & R.R. SECTION OF THE ROLL - 6
TAX MAP NUMBER SEQUENCE
UNIFORM PERCENT OF VALUE IS 100.00

PAGE 282
VALUATION DATE-JUL 01, 2018
TAXABLE STATUS DATE-MAR 01, 2019

TAX MAP PARCEL NUMBER	PROPERTY LOCATION & CLASS	ASSESSMENT	EXEMPTION CODE	COUNTY	TOWN	TAX AMOUNT
CURRENT OWNERS NAME	SCHOOL DISTRICT	LAND	TAX DESCRIPTION			
CURRENT OWNERS ADDRESS	PARCEL SIZE/GRID COORD	TOTAL	SPECIAL DISTRICTS			
***** 86.41-4-55 *****						
231-33 Spring St						BILL601094
86.41-4-55	831 Tele Comm		County Inside	185,130		1,367.90
Verizon New York Inc	Carthage 226001	15,000	Town Wide	185,130		509.11
c/o Duff & Phelps	FRNT 83.00 DPTH 158.00	185,130	FD602 Carth/Wilna FD	185,130	TO	509.62
PO Box 2749	BANK 958		HD601 Carthage Cons Health	185,130	TO	18.63
Addison, TX 75001	EAST-1076059 NRTH-1451157		Installment Fee			72.16
	FULL MARKET VALUE	185,130				
TOTAL TAX ---						2,405.26**
	DATE #1	01/31/20	DATE #2	03/31/20	DATE #3	05/29/20
	AMT DUE	873.92	AMT DUE	801.75	AMT DUE	801.75
***** 619.00-69-101 *****						
Outside Plant						BILL601095
619.00-69-101	831 Tele Comm		County Inside	1,483		10.96
Westelcom Network Inc	Carthage 226001	0	Town Wide	1,483		4.08
PO Box 249	660.001-0000-708.900-1881	1,483	FD602 Carth/Wilna FD	1,483	TO	4.08
Westport, NY 12993	Ceiling Calc Ref Number		HD601 Carthage Cons Health	1,483	TO	.15
	BANK 955		Installment Fee			.58
	FULL MARKET VALUE	1,483				
TOTAL TAX ---						19.27**
	DATE #1	01/31/20	DATE #2	03/31/20	DATE #3	05/29/20
	AMT DUE	7.01	AMT DUE	6.42	AMT DUE	6.42
***** 682.00-12-102 *****						
Trans Line						BILL601096
682.00-12-102	882 Elec Trans Imp		County Inside	438,659		3,241.19
National Grid	Carthage 226001	0	Town Wide	438,659		1,206.31
Attn: Real Estate Tax Dept	Trans Line 812769	438,659	FD602 Carth/Wilna FD	438,659	TO	1,207.54
300 Erie Blvd W	BANK 957		HD601 Carthage Cons Health	438,659	TO	44.14
Syracuse, NY 13202	FULL MARKET VALUE	438,659	Installment Fee			170.98
TOTAL TAX ---						5,699.18**
	DATE #1	01/31/20	DATE #2	03/31/20	DATE #3	05/29/20
	AMT DUE	2,070.72	AMT DUE	1,899.72	AMT DUE	1,899.72
***** 682.00-12-103 *****						
Trans Line						BILL601097
682.00-12-103	882 Elec Trans Imp		County Inside	46,107		340.68
National Grid	Carthage 226001	0	Town Wide	46,107		126.79
Attn: Real Estate Tax Dept	Trans Line 812774	46,107	FD602 Carth/Wilna FD	46,107	TO	126.92
300 Erie Blvd W	BANK 957		HD601 Carthage Cons Health	46,107	TO	4.64
Syracuse, NY 13202	FULL MARKET VALUE	46,107	Installment Fee			17.97
TOTAL TAX ---						599.03**
	DATE #1	01/31/20	DATE #2	03/31/20	DATE #3	05/29/20
	AMT DUE	217.66	AMT DUE	199.67	AMT DUE	199.67

STATE OF NEW YORK
 COUNTY - Jefferson
 TOWN - Wilna
 VILLAGE - Carthage
 SWIS - 226001

2020 TOWN TAX ROLL
 UTILITY & R.R. SECTION OF THE ROLL - 6
 TAX MAP NUMBER SEQUENCE
 UNIFORM PERCENT OF VALUE IS 100.00

PAGE 283
 VALUATION DATE-JUL 01, 2018
 TAXABLE STATUS DATE-MAR 01, 2019

TAX MAP PARCEL NUMBER	PROPERTY LOCATION & CLASS	ASSESSMENT	EXEMPTION CODE	COUNTY	TOWN	TAX AMOUNT
CURRENT OWNERS NAME	SCHOOL DISTRICT	LAND	TAX DESCRIPTION			
CURRENT OWNERS ADDRESS	PARCEL SIZE/GRID COORD	TOTAL	SPECIAL DISTRICTS			
682.00-12-104	Trans Line 882 Elec Trans Imp		County Inside	682.00-12-104		BILL601098
National Grid	Carthage 226001	0	Town Wide			469.65
Attn: Real Estate Tax Dept	Trans Line 812792	63,562	FD602 Carth/Wilna FD			174.80
300 Erie Blvd W	BANK 957		HD601 Carthage Cons Health			174.97
Syracuse, NY 13202	FULL MARKET VALUE	63,562	Installment Fee			6.40
						24.77
						825.82**
						DATE #1 01/31/20 DATE #2 03/31/20 DATE #3 05/29/20
						AMT DUE 300.05 AMT DUE 275.27 AMT DUE 275.27
682.00-12-105	Trans Line 882 Elec Trans Imp		County Inside	682.00-12-105		BILL601099
National Grid	Carthage 226001	0	Town Wide			16.00
Attn: Real Estate Tax Dept	Trans Line 812793	2,166	FD602 Carth/Wilna FD			5.96
300 Erie Blvd W	BANK 957		HD601 Carthage Cons Health			5.96
Syracuse, NY 13202	FULL MARKET VALUE	2,166	Installment Fee			.22
						.84
						28.14**
						DATE #1 01/31/20 DATE #2 03/31/20 DATE #3 05/29/20
						AMT DUE 10.22 AMT DUE 9.38 AMT DUE 9.38
682.00-12-107	Elec Dist. St 884 Elec Dist Out		County Inside	682.00-12-107		BILL601100
National Grid	Carthage 226001	0	Town Wide			3,599.34
Attn: Real Estate Tax Dept	Elec Dist	487,130	FD602 Carth/Wilna FD			1,339.60
300 Erie Blvd W	BANK 957		HD601 Carthage Cons Health			1,340.97
Syracuse, NY 13202	FULL MARKET VALUE	487,130	Installment Fee			49.01
						189.87
						6,328.92**
						DATE #1 01/31/20 DATE #2 03/31/20 DATE #3 05/29/20
						AMT DUE 2,299.51 AMT DUE 2,109.64 AMT DUE 2,109.64
682.00-12-108	Gas Dist 885 Gas Outside Pla		County Inside	682.00-12-108		BILL601101
National Grid	Carthage 226001	0	Town Wide			1,203.13
Attn: Real Estate Tax Dept	Gas Dist	162,830	FD602 Carth/Wilna FD			447.78
300 Erie Blvd W	BANK 957		HD601 Carthage Cons Health			448.24
Syracuse, NY 13202	FULL MARKET VALUE	162,830	Installment Fee			16.38
						63.47
						2,115.53**
						DATE #1 01/31/20 DATE #2 03/31/20 DATE #3 05/29/20
						AMT DUE 768.66 AMT DUE 705.17 AMT DUE 705.17

STATE OF NEW YORK
 COUNTY - Jefferson
 TOWN - Wilna
 VILLAGE - Carthage
 SWIS - 226001

2 0 2 0 T O W N T A X R O L L
 UTILITY & R.R. SECTION OF THE ROLL - 6
 TAX MAP NUMBER SEQUENCE
 UNIFORM PERCENT OF VALUE IS 100.00

PAGE 284
 VALUATION DATE-JUL 01, 2018
 TAXABLE STATUS DATE-MAR 01, 2019

TAX MAP PARCEL NUMBER	PROPERTY LOCATION & CLASS	ASSESSMENT	EXEMPTION CODE	COUNTY	TOWN	TAX AMOUNT
CURRENT OWNERS NAME	SCHOOL DISTRICT	LAND	TAX DESCRIPTION			
CURRENT OWNERS ADDRESS	PARCEL SIZE/GRID COORD	TOTAL	SPECIAL DISTRICTS			
***** 682.00-64-101 *****						
682.00-64-101	Outside Plant					BILL601102
Verizon New York Inc	831 Tele Comm		County Inside	59,409		438.96
c/o Duff & Phelps	Carthage 226001	0	Town Wide	59,409		163.37
PO Box 2749	660.001-0000-631.900-1881	59,409	FD602 Carth/Wilna FD	59,409	TO	163.54
Addison, TX 75001	Ceiling Calc Ref Number		HD601 Carthage Cons Health	59,409	TO	5.98
	BANK 958		Installment Fee			23.16
	FULL MARKET VALUE	59,409				
TOTAL TAX ---						771.85**
	DATE #1	01/31/20	DATE #2	03/31/20	DATE #3	05/29/20
	AMT DUE	280.45	AMT DUE	257.28	AMT DUE	257.28
***** 692.00-12-109 *****						
692.00-12-109	Gas Pipeline 56					BILL601103
National Grid	883 Gas Trans Impr		County Inside	248,182		1,833.78
Attn: Real Estate Tax Dept	Carthage 226001	0	Town Wide	248,182		682.50
300 Erie Blvd W	Pipeline 822878	248,182	FD602 Carth/Wilna FD	248,182	TO	683.19
Syracuse, NY 13202	BANK 957		HD601 Carthage Cons Health	248,182	TO	24.97
	FULL MARKET VALUE	248,182	Installment Fee			96.73
TOTAL TAX ---						3,224.44**
	DATE #1	01/31/20	DATE #2	03/31/20	DATE #3	05/29/20
	AMT DUE	1,171.55	AMT DUE	1,074.81	AMT DUE	1,074.81
***** 692.00-12-110 *****						
692.00-12-110	Trans Line					BILL601104
National Grid	883 Gas Trans Impr		County Inside	37,341		275.91
Attn: Real Estate Tax Dept	Carthage 226001	0	Town Wide	37,341		102.69
300 Erie Blvd W	Trans Line #812743	37,341	FD602 Carth/Wilna FD	37,341	TO	102.79
Syracuse, NY 13202	BANK 957		HD601 Carthage Cons Health	37,341	TO	3.76
	FULL MARKET VALUE	37,341	Installment Fee			14.55
TOTAL TAX ---						485.15**
	DATE #1	01/31/20	DATE #2	03/31/20	DATE #3	05/29/20
	AMT DUE	176.28	AMT DUE	161.71	AMT DUE	161.71

STATE OF NEW YORK
 COUNTY - Jefferson
 TOWN - Wilna
 VILLAGE - Carthage
 SWIS - 226001

2020 TOWN TAX ROLL
 UTILITY & R.R. SECTION OF THE ROLL - 6

PAGE 285
 VALUATION DATE-JUL 01, 2018
 TAXABLE STATUS DATE-MAR 01, 2019
 RPS155/V04/L015
 CURRENT DATE 12/12/2019

ROLL SECTION TOTALS

*** SPECIAL DISTRICT SUMMARY ***

CODE	DISTRICT NAME	TOTAL PARCELS	EXTENSION TYPE	EXTENSION VALUE	AD VALOREM VALUE	EXEMPT AMOUNT	TAXABLE VALUE	TOTAL TAX
FD602	Carth/Wilna FD	23	TOTAL		7010,925		7010,925	19,299.58
HD601	Carthage Cons	23	TOTAL		7010,925		7010,925	705.41

*** SCHOOL DISTRICT SUMMARY ***

CODE	DISTRICT NAME	TOTAL PARCELS	ASSESSED LAND	ASSESSED TOTAL	EXEMPT AMOUNT	TOTAL TAXABLE
					-----	-----
					STAR AMOUNT	STAR TAXABLE
	Carthage	23	176,156	7010,925		7,010,925
226001						7,010,925
	S U B - T O T A L	23	176,156	7010,925		7,010,925
	S U B - T O T A L (CONT)					7,010,925
	T O T A L	23	176,156	7010,925		7,010,925
	T O T A L (CONT)					7,010,925

*** SYSTEM CODES SUMMARY ***

NO SYSTEM EXEMPTIONS AT THIS LEVEL

*** EXEMPTION SUMMARY ***

NO EXEMPTIONS AT THIS LEVEL

STATE OF NEW YORK
 COUNTY - Jefferson
 TOWN - Wilna
 VILLAGE - Carthage
 SWIS - 226001

2020 TOWN TAX ROLL
 UTILITY & R.R. SECTION OF THE ROLL - 6

PAGE 286
 VALUATION DATE-JUL 01, 2018
 TAXABLE STATUS DATE-MAR 01, 2019
 RPS155/V04/L015
 CURRENT DATE 12/12/2019

R O L L S E C T I O N T O T A L S

*** G R A N D T O T A L S ***

ROLL SEC	DESCRIPTION	TOTAL PARCELS	ASSESSED LAND	ASSESSED TOTAL	EXEMPT AMOUNT ----- STAR AMOUNT	TOTAL TAXABLE ----- STAR TAXABLE	TOTAL TAX
	County Inside		176,156	7010,925		7,010,925	51,802.75
	Town Wide		176,156	7010,925		7,010,925	19,280.00
	School Relevy						5,642.56
	Installment Fee						2,901.92
6	SPEC DIST TAXES						20,004.99
	UTILITIES & N.C.	23					99,632.22

STATE OF NEW YORK
 COUNTY - Jefferson
 TOWN - Wilna
 VILLAGE - Carthage
 SWIS - 226001

2 0 2 0 T O W N T A X R O L L
 CEILING RAILROAD SECTION OF THE ROLL - 7
 TAX MAP NUMBER SEQUENCE
 UNIFORM PERCENT OF VALUE IS 100.00

PAGE 287
 VALUATION DATE-JUL 01, 2018
 TAXABLE STATUS DATE-MAR 01, 2019

TAX MAP PARCEL NUMBER	PROPERTY LOCATION & CLASS	ASSESSMENT	EXEMPTION CODE	COUNTY	TOWN	TAX AMOUNT
CURRENT OWNERS NAME	SCHOOL DISTRICT	LAND	TAX DESCRIPTION			
CURRENT OWNERS ADDRESS	PARCEL SIZE/GRID COORD	TOTAL	SPECIAL DISTRICTS			
***** 86.24-1-68 *****						
86.24-1-68	Adelaide St					BILL601105
CSX Transportation Inc	842 Ceiling rr		County Inside	111,898		826.80
Tax Department	Carthage 226001	111,898	Town Wide	111,898		307.72
C910	0.9516% in Village	111,898	FD602 Carth/Wilna FD	111,898	TO	308.03
500 Water St	ACRES 9.20 BANK 952		HD601 Carthage Cons Health	111,898	TO	11.26
Jacksonville, FL 32202	EAST-1075101 NRTH-1455295		Installment Fee			43.61
	DEED BOOK 1703 PG-80					
	FULL MARKET VALUE	111,898				
TOTAL TAX ---						1,453.81**
	DATE #1	01/31/20	DATE #2	03/31/20	DATE #3	05/29/20
	AMT DUE	528.22	AMT DUE	484.60	AMT DUE	484.60
***** 86.40-2-37.1 *****						
86.40-2-37.1	Benders Ln					BILL601106
CSX Transportation Inc	842 Ceiling rr		County Inside	5,691		42.05
Tax Department	Carthage 226001	5,691	Town Wide	5,691		15.65
C910	0.0484% in Village	5,691	FD602 Carth/Wilna FD	5,691	TO	15.67
500 Water St	ACRES 1.10 BANK 952		HD601 Carthage Cons Health	5,691	TO	.57
Jacksonville, FL 32202	EAST-1075624 NRTH-1452264		Installment Fee			2.22
	DEED BOOK 1703 PG-80					
	FULL MARKET VALUE	5,691				
TOTAL TAX ---						73.94**
	DATE #1	01/31/20	DATE #2	03/31/20	DATE #3	05/29/20
	AMT DUE	26.88	AMT DUE	24.64	AMT DUE	24.64

STATE OF NEW YORK
 COUNTY - Jefferson
 TOWN - Wilna
 VILLAGE - Carthage
 SWIS - 226001

2020 TOWN TAX ROLL
 CEILING RAILROAD SECTION OF THE ROLL - 7

PAGE 288
 VALUATION DATE-JUL 01, 2018
 TAXABLE STATUS DATE-MAR 01, 2019
 RPS155/V04/L015
 CURRENT DATE 12/12/2019

UNIFORM PERCENT OF VALUE IS 100.00

R O L L S E C T I O N T O T A L S

*** S P E C I A L D I S T R I C T S U M M A R Y ***

CODE	DISTRICT NAME	TOTAL PARCELS	EXTENSION TYPE	EXTENSION VALUE	AD VALOREM VALUE	EXEMPT AMOUNT	TAXABLE VALUE	TOTAL TAX
FD602	Carth/Wilna FD	2	TOTAL		117,589		117,589	323.70
HD601	Carthage Cons	2	TOTAL		117,589		117,589	11.83

*** S C H O O L D I S T R I C T S U M M A R Y ***

CODE	DISTRICT NAME	TOTAL PARCELS	ASSESSED LAND	ASSESSED TOTAL	EXEMPT AMOUNT	TOTAL TAXABLE
					-----	-----
					STAR AMOUNT	STAR TAXABLE
	Carthage	2	117,589	117,589		117,589
226001						117,589
	S U B - T O T A L	2	117,589	117,589		117,589
	S U B - T O T A L (CONT)					117,589
	T O T A L	2	117,589	117,589		117,589
	T O T A L (CONT)					117,589

*** S Y S T E M C O D E S S U M M A R Y ***

NO SYSTEM EXEMPTIONS AT THIS LEVEL

*** E X E M P T I O N S U M M A R Y ***

NO EXEMPTIONS AT THIS LEVEL

STATE OF NEW YORK
 COUNTY - Jefferson
 TOWN - Wilna
 VILLAGE - Carthage
 SWIS - 226001

2020 TOWN TAX ROLL
 CEILING RAILROAD SECTION OF THE ROLL - 7

PAGE 289
 VALUATION DATE-JUL 01, 2018
 TAXABLE STATUS DATE-MAR 01, 2019
 RPS155/V04/L015
 CURRENT DATE 12/12/2019

UNIFORM PERCENT OF VALUE IS 100.00

R O L L S E C T I O N T O T A L S

*** G R A N D T O T A L S ***

ROLL SEC	DESCRIPTION	TOTAL PARCELS	ASSESSED LAND	ASSESSED TOTAL	EXEMPT AMOUNT ----- STAR AMOUNT	TOTAL TAXABLE ----- STAR TAXABLE	TOTAL TAX
	County Inside		117,589	117,589		117,589	868.85
	Town Wide		117,589	117,589		117,589	323.37
	Installment Fee						45.83
	SPEC DIST TAXES						335.53
7	CEILING RAILROADS	2					1,573.58

STATE OF NEW YORK
 COUNTY - Jefferson
 TOWN - Wilna
 VILLAGE - Carthage
 SWIS - 226001

2 0 2 0 T O W N T A X R O L L
 WHOLLY EXEMPT SECTION OF THE ROLL - 8
 TAX MAP NUMBER SEQUENCE
 UNIFORM PERCENT OF VALUE IS 100.00

PAGE 290
 VALUATION DATE-JUL 01, 2018
 TAXABLE STATUS DATE-MAR 01, 2019

TAX MAP PARCEL NUMBER	PROPERTY LOCATION & CLASS	ASSESSMENT	EXEMPTION CODE	COUNTY	TOWN	TAX AMOUNT
CURRENT OWNERS NAME	SCHOOL DISTRICT	LAND	TAX DESCRIPTION			
CURRENT OWNERS ADDRESS	PARCEL SIZE/GRID COORD	TOTAL	SPECIAL DISTRICTS			
***** 86.08-1-3.1 *****						
86.08-1-3.1	Co Rte 42 820 Water-public		Vlg OS w/s 13740	1679,000	1679,000	
Carthage Village of	Carthage 226001	74,000	County Inside	0.00		0.00
c/o West Carthage Clerk	ACRES 73.00	1679,000	Town Wide	0.00		0.00
61 High St	EAST-1083595 NRTH-1454675		FD602 Carth/Wilna FD	0	TO	
Carthage, NY 13619	FULL MARKET VALUE	1679,000	1679,000 EX			
			HD601 Carthage Cons Health	0	TO	
			1679,000 EX			
			TOTAL TAX ---			0.00**
***** 86.08-1-4 *****						
86.08-1-4	Co Rte 42 331 Com vac w/im		VILL INSDE 13650	39,000	39,000	
Carthage Village of	Carthage 226001	24,000	County Inside	0.00		0.00
West Carthage Village of	ACRES 1.30	39,000	Town Wide	0.00		0.00
61 High St	EAST-1082872 NRTH-1455424		FD602 Carth/Wilna FD	0	TO	
Carthage, NY 13619	FULL MARKET VALUE	39,000	39,000 EX			
			HD601 Carthage Cons Health	0	TO	
			39,000 EX			
			TOTAL TAX ---			0.00**
***** 86.24-1-33.3 *****						
86.24-1-33.3	Braman Ln 330 Vacant comm		VILL INSDE 13650	12,500	12,500	
Carthage Village of	Carthage 226001	12,500	County Inside	0.00		0.00
120 S Mechanic St	Lot A & B	12,500	Town Wide	0.00		0.00
Carthage, NY 13619	ACRES 1.34		FD602 Carth/Wilna FD	0	TO	
	EAST-1075438 NRTH-1453974		12,500 EX			
	DEED BOOK 2014 PG-10356		HD601 Carthage Cons Health	0	TO	
	FULL MARKET VALUE	12,500	12,500 EX			
			TOTAL TAX ---			0.00**
***** 86.24-1-60.1 *****						
86.24-1-60.1	Adelaide/parham St 330 Vacant comm		VILL INSDE 13650	39,000	39,000	
Carthage Village of	Carthage 226001	39,000	County Inside	0.00		0.00
Village Hall	ACRES 3.90	39,000	Town Wide	0.00		0.00
120 S Mechanic St	EAST-1074875 NRTH-1453564		FD602 Carth/Wilna FD	0	TO	
Carthage, NY 13619	FULL MARKET VALUE	39,000	39,000 EX			
			HD601 Carthage Cons Health	0	TO	
			39,000 EX			
			TOTAL TAX ---			0.00**

STATE OF NEW YORK
 COUNTY - Jefferson
 TOWN - Wilna
 VILLAGE - Carthage
 SWIS - 226001

2 0 2 0 T O W N T A X R O L L
 WHOLLY EXEMPT SECTION OF THE ROLL - 8
 TAX MAP NUMBER SEQUENCE
 UNIFORM PERCENT OF VALUE IS 100.00

PAGE 291
 VALUATION DATE-JUL 01, 2018
 TAXABLE STATUS DATE-MAR 01, 2019

TAX MAP PARCEL NUMBER	PROPERTY LOCATION & CLASS	ASSESSMENT	EXEMPTION CODE	COUNTY	TOWN	TAX AMOUNT
CURRENT OWNERS NAME	SCHOOL DISTRICT	LAND	TAX DESCRIPTION			
CURRENT OWNERS ADDRESS	PARCEL SIZE/GRID COORD	TOTAL	SPECIAL DISTRICTS			
***** 86.24-1-60.3 *****						
86.24-1-60.3	Adelaide/parham St 330 Vacant comm		VILL INSDE 13650	7,000	7,000	
Wilna Town of	Carthage 226001	7,000	County Inside	0.00		0.00
Attn: Town Clerk	ACRES 0.30	7,000	Town Wide	0.00		0.00
414 State St	EAST-1073418 NRTH-1454939		FD602 Carth/Wilna FD	0	TO	
Carthage, NY 13619	FULL MARKET VALUE	7,000	7,000 EX			
			HD601 Carthage Cons Health	0	TO	
			7,000 EX			
			TOTAL TAX ---			0.00**
***** 86.25-1-28.1 *****						
86.25-1-28.1	State St 591 Playground		VILL INSDE 13650	1726,900	1726,900	
Carthage Village of	Carthage 226001	250,000	County Inside	0.00		0.00
Carthage, NY 13619	Playground	1726,900	Town Wide	0.00		0.00
	ACRES 47.00		FD602 Carth/Wilna FD	0	TO	
	EAST-1078066 NRTH-1454310		1726,900 EX			
	FULL MARKET VALUE	1726,900	HD601 Carthage Cons Health	0	TO	
			1726,900 EX			
			TOTAL TAX ---			0.00**
***** 86.26-1-1 *****						
86.26-1-1	State St 593 Picnic site		VILL INSDE 13650	88,700	88,700	
Carthage Village of	Carthage 226001	88,700	County Inside	0.00		0.00
120 S Mechanic St	ACRES 44.40	88,700	Town Wide	0.00		0.00
Carthage, NY 13619	EAST-1078775 NRTH-1455530		FD602 Carth/Wilna FD	0	TO	
	FULL MARKET VALUE	88,700	88,700 EX			
			HD601 Carthage Cons Health	0	TO	
			88,700 EX			
			TOTAL TAX ---			0.00**
***** 86.26-1-6 *****						
86.26-1-6	956 State St 620 Religious		NPROFRELIG 25110	1400,000	1400,000	
First Church Of Nazarene Carth	Carthage 226001	70,000	County Inside	0.00		0.00
960 State St	ACRES 2.40	1400,000	Town Wide	0.00		0.00
Carthage, NY 13619	EAST-1079198 NRTH-1453956		FD602 Carth/Wilna FD	0	TO	
	FULL MARKET VALUE	1400,000	1400,000 EX			
			HD601 Carthage Cons Health	0	TO	
			1400,000 EX			
			TOTAL TAX ---			0.00**

STATE OF NEW YORK
 COUNTY - Jefferson
 TOWN - Wilna
 VILLAGE - Carthage
 SWIS - 226001

2 0 2 0 T O W N T A X R O L L
 WHOLLY EXEMPT SECTION OF THE ROLL - 8
 TAX MAP NUMBER SEQUENCE
 UNIFORM PERCENT OF VALUE IS 100.00

PAGE 292
 VALUATION DATE-JUL 01, 2018
 TAXABLE STATUS DATE-MAR 01, 2019

TAX MAP PARCEL NUMBER	PROPERTY LOCATION & CLASS	ASSESSMENT	EXEMPTION CODE	COUNTY	TOWN	TAX AMOUNT
CURRENT OWNERS NAME	SCHOOL DISTRICT	LAND	TAX DESCRIPTION	TAXABLE VALUE		
CURRENT OWNERS ADDRESS	PARCEL SIZE/GRID COORD	TOTAL	SPECIAL DISTRICTS			
***** 86.26-1-6.-701 *****						
86.26-1-6.-701	State St 210 1 Family Res		RELIG RES. 21600	185,500	185,500	BILL601107
First Chruch of the Nazerine	Carthage 226001	0	County Inside	0.00		0.00
960 State St	ACRES 0.01	185,500	Town Wide	0.00		0.00
Carthage, NY 13619	FULL MARKET VALUE	185,500	FD602 Carth/Wilna FD	185,500	TO	510.64
			HD601 Carthage Cons Health	185,500	TO	18.66
			Installment Fee			15.88
			TOTAL TAX ---			529.30**
			DATE #1 01/31/20	DATE #2 03/31/20	DATE #3 05/29/20	
			AMT DUE 192.32	AMT DUE 176.43	AMT DUE 176.43	
***** 86.26-1-8 *****						
86.26-1-8	State St 651 Highway gar		VILL INSDE 13650	560,000	560,000	
Carthage Village of	Carthage 226001	67,000	County Inside	0.00		0.00
Attn: Village Clerk	ACRES 2.00	560,000	Town Wide	0.00		0.00
120 S Mechanic St	EAST-1079505 NRTH-1454336		FD602 Carth/Wilna FD	0	TO	
Carthage, NY 13619	FULL MARKET VALUE	560,000	560,000 EX			
			HD601 Carthage Cons Health	0	TO	
			560,000 EX			
			TOTAL TAX ---			0.00**
***** 86.26-1-10 *****						
86.26-1-10	State St 692 Road/str/hwy		VILL INSDE 13650	119,000	119,000	
Carthage Village of	Carthage 226001	69,000	County Inside	0.00		0.00
Attn: Village Clerk	ACRES 13.60	119,000	Town Wide	0.00		0.00
120 S Mechanic St	EAST-1080256 NRTH-1455062		FD602 Carth/Wilna FD	0	TO	
Carthage, NY 13619	FULL MARKET VALUE	119,000	119,000 EX			
			HD601 Carthage Cons Health	0	TO	
			119,000 EX			
			TOTAL TAX ---			0.00**
***** 86.26-1-18.21 *****						
86.26-1-18.21	West St 641 Hospital		N.Y.S. 12100	14591,200	14591,200	
Carthage Area Hospital	Carthage 226001	169,500	County Inside	0.00		0.00
1001 West St	ACRES 14.60	14591,200	Town Wide	0.00		0.00
Carthage, NY 13619	EAST-1080570 NRTH-1454377		FD602 Carth/Wilna FD	0	TO	
	DEED BOOK 2008 PG-10237		14591,200 EX			
	FULL MARKET VALUE	14591,200	HD601 Carthage Cons Health	0	TO	
			14591,200 EX			
			TOTAL TAX ---			0.00**

STATE OF NEW YORK
 COUNTY - Jefferson
 TOWN - Wilna
 VILLAGE - Carthage
 SWIS - 226001

2 0 2 0 T O W N T A X R O L L
 WHOLLY EXEMPT SECTION OF THE ROLL - 8
 TAX MAP NUMBER SEQUENCE
 UNIFORM PERCENT OF VALUE IS 100.00

PAGE 293
 VALUATION DATE-JUL 01, 2018
 TAXABLE STATUS DATE-MAR 01, 2019

TAX MAP PARCEL NUMBER	PROPERTY LOCATION & CLASS	ASSESSMENT	EXEMPTION CODE	COUNTY	TOWN	TAX AMOUNT
CURRENT OWNERS NAME	SCHOOL DISTRICT	LAND	TAX DESCRIPTION	TAXABLE VALUE		
CURRENT OWNERS ADDRESS	PARCEL SIZE/GRID COORD	TOTAL	SPECIAL DISTRICTS			
***** 86.32-1-5 *****						
668 W End Ave						
86.32-1-5	534 Social org.		VETORG CTS 26100	332,900	332,900	
Dionne-Rumble Vfw Post 7227	Carthage 226001	29,000	County Inside	0.00		0.00
668 W End Ave	FRNT 50.00 DPTH 125.00	332,900	Town Wide	0.00		0.00
Carthage, NY 13619	EAST-1074290 NRTH-1453284		FD602 Carth/Wilna FD	0 TO		
	FULL MARKET VALUE	332,900	332,900 EX			
			HD601 Carthage Cons Health	0 TO		
			332,900 EX			
			TOTAL TAX ---			0.00**
***** 86.32-1-6 *****						
666 W End Ave						
86.32-1-6	330 Vacant comm		VETORG CTS 26100	3,500	3,500	
Veterans of Foreign Wars	Carthage 226001	3,500	County Inside	0.00		0.00
Dionne Rumble Post 7227	Haller 115,117 & S	3,500	Town Wide	0.00		0.00
668 W End Ave	ACRES 0.20		FD602 Carth/Wilna FD	0 TO		
Carthage, NY 13619	EAST-1074347 NRTH-1453271		3,500 EX			
	DEED BOOK 917 PG-00719		HD601 Carthage Cons Health	0 TO		
	FULL MARKET VALUE	3,500	3,500 EX			
			TOTAL TAX ---			0.00**
***** 86.32-1-36 *****						
639 Adelaide St						
86.32-1-36	330 Vacant comm		VETORG CTS 26100	8,200	8,200	
VFW Post 7227 Corp	Carthage 226001	8,200	County Inside	0.00		0.00
PO Box 2	FRNT 50.00 DPTH 100.00	8,200	Town Wide	0.00		0.00
Carthage, NY 13619	EAST-1074267 NRTH-1453415		FD602 Carth/Wilna FD	0 TO		
	DEED BOOK 1577 PG-15		8,200 EX			
	FULL MARKET VALUE	8,200	HD601 Carthage Cons Health	0 TO		
			8,200 EX			
			TOTAL TAX ---			0.00**
***** 86.32-1-37 *****						
637 Adelaide St						
86.32-1-37	330 Vacant comm		VETORG CTS 26100	11,500	11,500	
Veterans of Foreign Wars	Carthage 226001	11,500	County Inside	0.00		0.00
Post 7227	FRNT 66.00 DPTH 138.00	11,500	Town Wide	0.00		0.00
PO Box 2	EAST-1074328 NRTH-1453400		FD602 Carth/Wilna FD	0 TO		
Carthage, NY 13619	DEED BOOK 1539 PG-104		11,500 EX			
	FULL MARKET VALUE	11,500	HD601 Carthage Cons Health	0 TO		
			11,500 EX			
			TOTAL TAX ---			0.00**

STATE OF NEW YORK
 COUNTY - Jefferson
 TOWN - Wilna
 VILLAGE - Carthage
 SWIS - 226001

2 0 2 0 T O W N T A X R O L L
 WHOLLY EXEMPT SECTION OF THE ROLL - 8
 TAX MAP NUMBER SEQUENCE
 UNIFORM PERCENT OF VALUE IS 100.00

PAGE 294
 VALUATION DATE-JUL 01, 2018
 TAXABLE STATUS DATE-MAR 01, 2019

TAX MAP PARCEL NUMBER	PROPERTY LOCATION & CLASS	ASSESSMENT	EXEMPTION CODE	COUNTY	TOWN	TAX AMOUNT
CURRENT OWNERS NAME	SCHOOL DISTRICT	LAND	TAX DESCRIPTION	TAXABLE VALUE		
CURRENT OWNERS ADDRESS	PARCEL SIZE/GRID COORD	TOTAL	SPECIAL DISTRICTS			
***** 86.32-1-78.3 *****						
86.32-1-78.3	695 W End Ave			86.32-1-78.3		BILL601108
PetaWatt Properties LLC	710 Manufacture		IND DEV AG 18020	1950,000	1950,000	
309 State St	Carthage 226001	135,000	County Inside	0.00		0.00
PO Box 528	ACRES 22.30	1950,000	Town Wide	0.00		0.00
Watertown, NY 13601	EAST-1073781 NRTH-1453111		FD602 Carth/Wilna FD	1950,000	TO	5,367.94
	DEED BOOK 2019 PG-4056		HD601 Carthage Cons Health	1950,000	TO	196.20
	FULL MARKET VALUE	1950,000	Installment Fee			166.92

PRIOR OWNER ON 3/01/2019
 Jeff Co Ind Dev Agency

TOTAL TAX ---			5,564.14**
DATE #1	01/31/20	DATE #2	03/31/20
DATE #3	05/29/20	DATE #1	01/31/20
DATE #2	03/31/20	DATE #3	05/29/20
AMT DUE	2,021.64	AMT DUE	1,854.71
AMT DUE	1,854.71	AMT DUE	1,854.71

TAX MAP PARCEL NUMBER	PROPERTY LOCATION & CLASS	ASSESSMENT	EXEMPTION CODE	COUNTY	TOWN	TAX AMOUNT
***** 86.32-1-81 *****						
86.32-1-81	Park Pl			86.32-1-81		BILL601109
PetaWatt Properties LLC	449 Other Storag		IND DEV AG 18020	335,000	335,000	
309 State St	Carthage 226001	55,000	County Inside	0.00		0.00
PO Box 528	FRNT 226.00 DPTH 138.00	335,000	Town Wide	0.00		0.00
Watertown, NY 13601	EAST-1073562 NRTH-1453347		FD602 Carth/Wilna FD	335,000	TO	922.18
	DEED BOOK 2019 PG-4056		HD601 Carthage Cons Health	335,000	TO	33.71
	FULL MARKET VALUE	335,000	Installment Fee			28.68

PRIOR OWNER ON 3/01/2019
 Jeff Co Ind Dev Agency

TOTAL TAX ---			955.89**
DATE #1	01/31/20	DATE #2	03/31/20
DATE #3	05/29/20	DATE #1	01/31/20
DATE #2	03/31/20	DATE #3	05/29/20
AMT DUE	347.31	AMT DUE	318.63
AMT DUE	318.63	AMT DUE	318.63

TAX MAP PARCEL NUMBER	PROPERTY LOCATION & CLASS	ASSESSMENT	EXEMPTION CODE	COUNTY	TOWN	TAX AMOUNT
***** 86.32-1-82 *****						
86.32-1-82	SW of W End Ave			86.32-1-82		
Carthage Village of	853 Sewage		VILL INSDE 13650	25,000	25,000	
West Carthage Village of	Carthage 226001	9,500	County Inside	0.00		0.00
120 S Mechanic St	Meter Chamber Lot	25,000	Town Wide	0.00		0.00
Carthage, NY 13619	FRNT 80.00 DPTH 80.00		FD602 Carth/Wilna FD	0	TO	
	EAST-1072981 NRTH-1453379		25,000 EX			
	FULL MARKET VALUE	25,000	HD601 Carthage Cons Health	0	TO	
			25,000 EX			

TOTAL TAX ---			0.00**
---------------	--	--	--------

STATE OF NEW YORK
 COUNTY - Jefferson
 TOWN - Wilna
 VILLAGE - Carthage
 SWIS - 226001

2 0 2 0 T O W N T A X R O L L
 WHOLLY EXEMPT SECTION OF THE ROLL - 8
 TAX MAP NUMBER SEQUENCE
 UNIFORM PERCENT OF VALUE IS 100.00

PAGE 295
 VALUATION DATE-JUL 01, 2018
 TAXABLE STATUS DATE-MAR 01, 2019

TAX MAP PARCEL NUMBER	PROPERTY LOCATION & CLASS	ASSESSMENT	EXEMPTION CODE	COUNTY	TOWN	TAX AMOUNT
CURRENT OWNERS NAME	SCHOOL DISTRICT	LAND	TAX DESCRIPTION	TAXABLE VALUE		
CURRENT OWNERS ADDRESS	PARCEL SIZE/GRID COORD	TOTAL	SPECIAL DISTRICTS			
***** 86.33-1-6 *****						
86.33-1-6	Park Dr/N Wash St 311 Res vac land		VILL INSDE 13650	1,500	1,500	
Carthage Village of c/o Village Clerk 120 S Main St Carthage, NY 13619	Carthage 226001 ACRES 0.20 EAST-1077038 NRTH-1453600 FULL MARKET VALUE	1,500 1,500 1,500	County Inside Town Wide FD602 Carth/Wilna FD 1,500 EX HD601 Carthage Cons Health 1,500 EX TOTAL TAX ---	0.00 0.00 0 TO 0 TO		0.00 0.00 0.00**
***** 86.33-1-7 *****						
86.33-1-7	Park Dr/n Wash St 661 Military		N.Y.S. 12100	1585,300	1585,300	
New York State People of c/o NYS Police Park Dr Carthage, NY 13619	Carthage 226001 Armory ACRES 6.08 EAST-1077426 NRTH-1453719 FULL MARKET VALUE	115,100 1585,300 1585,300	County Inside Town Wide FD602 Carth/Wilna FD 1585,300 EX HD601 Carthage Cons Health 1585,300 EX TOTAL TAX ---	0.00 0.00 0 TO 0 TO		0.00 0.00 0.00**
***** 86.33-3-17 *****						
86.33-3-17	State St 963 Municpl park		VILL INSDE 13650	67,900	67,900	
Carthage Village of Attn: Village Clerk 120 S Mechanic St Carthage, NY 13619	Carthage 226001 ACRES 1.17 EAST-1077458 NRTH-1452420 FULL MARKET VALUE	50,200 67,900 67,900	County Inside Town Wide FD602 Carth/Wilna FD 67,900 EX HD601 Carthage Cons Health 67,900 EX TOTAL TAX ---	0.00 0.00 0 TO 0 TO		0.00 0.00 0.00**
***** 86.33-4-20 *****						
86.33-4-20	610 State St 620 Religious		NPROFRELIG 25110	1115,000	1115,000	
United Methodist Church 608-10 State St Carthage, NY 13619	Carthage 226001 FRNT 132.00 DPTH 176.00 EAST-1077412 NRTH-1451947 FULL MARKET VALUE	59,100 1115,000 1115,000	County Inside Town Wide FD602 Carth/Wilna FD 903,150 EX HD601 Carthage Cons Health 903,150 EX TOTAL TAX ---	0.00 0.00 0 TO 0 TO		0.00 0.00 0.00**

STATE OF NEW YORK
 COUNTY - Jefferson
 TOWN - Wilna
 VILLAGE - Carthage
 SWIS - 226001

2 0 2 0 T O W N T A X R O L L
 WHOLLY EXEMPT SECTION OF THE ROLL - 8
 TAX MAP NUMBER SEQUENCE
 UNIFORM PERCENT OF VALUE IS 100.00

PAGE 296
 VALUATION DATE-JUL 01, 2018
 TAXABLE STATUS DATE-MAR 01, 2019

TAX MAP PARCEL NUMBER	PROPERTY LOCATION & CLASS	ASSESSMENT	EXEMPTION CODE	COUNTY	TOWN	TAX AMOUNT
CURRENT OWNERS NAME	SCHOOL DISTRICT	LAND	TAX DESCRIPTION	TAXABLE VALUE		
CURRENT OWNERS ADDRESS	PARCEL SIZE/GRID COORD	TOTAL	SPECIAL DISTRICTS			
***** 86.33-4-49 *****						
86.33-4-49	State St 652 Govt bldgs		U.S.A. 14100	509,400	509,400	
United States of America	Carthage 226001	41,300	County Inside	0.00		0.00
c/o Post Office	Post Office	509,400	Town Wide	0.00		0.00
Carthage, NY 13619	FRNT 148.00 DPTH 171.00 EAST-1077098 NRTH-1451932		FD602 Carth/Wilna FD 509,400 EX	0	TO	
	FULL MARKET VALUE	509,400	HD601 Carthage Cons Health 509,400 EX	0	TO	
			TOTAL TAX ---			0.00**
***** 86.33-4-50 *****						
86.33-4-50	State St 620 Religious		NPROFRELIG 25110	800,000	800,000	
First Baptist Church	Carthage 226001	25,000	County Inside	0.00		0.00
Carthage, NY 13619	ACRES 0.41 EAST-1077014 NRTH-1451847	800,000	Town Wide	0.00		0.00
	FULL MARKET VALUE	800,000	FD602 Carth/Wilna FD 800,000 EX	0	TO	
			HD601 Carthage Cons Health 800,000 EX	0	TO	
			TOTAL TAX ---			0.00**
***** 86.33-4-51 *****						
86.33-4-51	N School St 620 Religious		NPROFRELIG 25110	489,000	489,000	
First Presbyterian Church	Carthage 226001	28,100	County Inside	0.00		0.00
Attn: United Comm Church	ACRES 0.40 EAST-1076966 NRTH-1451775	489,000	Town Wide	0.00		0.00
112 N School St	FULL MARKET VALUE	489,000	FD602 Carth/Wilna FD 489,000 EX	0	TO	
Carthage, NY 13619			HD601 Carthage Cons Health 489,000 EX	0	TO	
			TOTAL TAX ---			0.00**
***** 86.33-4-51.-701 *****						
86.33-4-51.-701	N School St 210 1 Family Res		RELIG RES. 21600	189,900	189,900	BILL601110
First Presbyterian Church	Carthage 226001	0	County Inside	0.00		0.00
Attn: c/o United Comm Church	ACRES 0.01	189,900	Town Wide	0.00		0.00
112 Church St	FULL MARKET VALUE	189,900	FD602 Carth/Wilna FD	189,900	TO	522.75
Carthage, NY 13619			HD601 Carthage Cons Health	189,900	TO	19.11
			Installment Fee			16.26
			TOTAL TAX ---			541.86**
			DATE #1 01/31/20	DATE #2 03/31/20	DATE #3 05/29/20	
			AMT DUE 196.88	AMT DUE 180.62	AMT DUE 180.62	

STATE OF NEW YORK
 COUNTY - Jefferson
 TOWN - Wilna
 VILLAGE - Carthage
 SWIS - 226001

2 0 2 0 T O W N T A X R O L L
 WHOLLY EXEMPT SECTION OF THE ROLL - 8
 TAX MAP NUMBER SEQUENCE
 UNIFORM PERCENT OF VALUE IS 100.00

PAGE 297
 VALUATION DATE-JUL 01, 2018
 TAXABLE STATUS DATE-MAR 01, 2019

TAX MAP PARCEL NUMBER	PROPERTY LOCATION & CLASS	ASSESSMENT	EXEMPTION CODE	COUNTY	TOWN	TAX AMOUNT
CURRENT OWNERS NAME	SCHOOL DISTRICT	LAND	TAX DESCRIPTION			
CURRENT OWNERS ADDRESS	PARCEL SIZE/GRID COORD	TOTAL	SPECIAL DISTRICTS			
***** 86.33-4-64 *****						
86.33-4-64	226 N School St 632 Benevolent		NOPROFCHAR 25130	265,000	265,000	
Community Action Planning	Carthage 226001	24,700	County Inside	0.00		0.00
Council Of Jefferson Cnty	C.a.p.c.	265,000	Town Wide	0.00		0.00
518 Davidson St	FRNT 73.00 DPTH 160.00		FD602 Carth/Wilna FD	0	TO	
Watertown, NY 13601	EAST-1076458 NRTH-1452168		265,000 EX			
	FULL MARKET VALUE	265,000	HD601 Carthage Cons Health	0	TO	
			265,000 EX			
			TOTAL TAX ---			0.00**
***** 86.34-1-29 *****						
86.34-1-29	Beaver Ln 612 School		SCHOOLPROP 13800	4350,000	4350,000	
Carthage Elementary School	Carthage 226001	240,000	County Inside	0.00		0.00
Carthage, NY 13619	ACRES 16.67	4350,000	Town Wide	0.00		0.00
	EAST-1079362 NRTH-1452140		FD602 Carth/Wilna FD	0	TO	
	FULL MARKET VALUE	4350,000	4350,000 EX			
			HD601 Carthage Cons Health	0	TO	
			4350,000 EX			
			TOTAL TAX ---			0.00**
***** 86.40-2-1.2 *****						
86.40-2-1.2	School & Church St 330 Vacant comm		VILL INSDE 13650	3,500	3,500	
Carthage Village of	Carthage 226001	3,500	County Inside	0.00		0.00
Village Clerk	ACRES 0.10	3,500	Town Wide	0.00		0.00
Carthage, NY 13619	EAST-1076192 NRTH-1452144		FD602 Carth/Wilna FD	0	TO	
	FULL MARKET VALUE	3,500	3,500 EX			
			HD601 Carthage Cons Health	0	TO	
			3,500 EX			
			TOTAL TAX ---			0.00**
***** 86.40-2-23 *****						
86.40-2-23	302 & 306 N Mechanic St 300 Vacant Land		WHOLLY EX 50000	9,000	9,000	
Kimball Jeffrey	Carthage 226001	9,000	County Inside	0.00		0.00
310 N Mechanic St	FRNT 73.00 DPTH 68.00	9,000	Town Wide	0.00		0.00
Carthage, NY 13619	EAST-1075951 NRTH-1452079		FD602 Carth/Wilna FD	0	TO	
	DEED BOOK 2019 PG-8979		9,000 EX			
PRIOR OWNER ON 3/01/2019	FULL MARKET VALUE	9,000	HD601 Carthage Cons Health	0	TO	
Carthage Village of			9,000 EX			
			TOTAL TAX ---			0.00**

STATE OF NEW YORK
COUNTY - Jefferson
TOWN - Wilna
VILLAGE - Carthage
SWIS - 226001

2 0 2 0 T O W N T A X R O L L
WHOLLY EXEMPT SECTION OF THE ROLL - 8
TAX MAP NUMBER SEQUENCE
UNIFORM PERCENT OF VALUE IS 100.00

PAGE 298
VALUATION DATE-JUL 01, 2018
TAXABLE STATUS DATE-MAR 01, 2019

TAX MAP PARCEL NUMBER	PROPERTY LOCATION & CLASS	ASSESSMENT	EXEMPTION CODE	COUNTY	TOWN	TAX AMOUNT
CURRENT OWNERS NAME	SCHOOL DISTRICT	LAND	TAX DESCRIPTION			
CURRENT OWNERS ADDRESS	PARCEL SIZE/GRID COORD	TOTAL	SPECIAL DISTRICTS			
***** 86.40-2-37.51 *****						
	Thru Village					BILL601111
86.40-2-37.51	842 Ceiling rr		IND DEV AG 18020	272,972	272,972	
Jeff Co Ind Dev Agency	Carthage 226001	272,972	County Inside	0.00		0.00
800 Starbuck Ave Ste 800	All of Village	272,972	Town Wide	0.00		0.00
Watertown, NY 13601	Mohawk Adirondack		FD602 Carth/Wilna FD	272,972	TO	751.43
	ACRES 24.40		HD601 Carthage Cons Health	272,972	TO	27.46
	EAST-1075827 NRTH-1450306		Installment Fee			23.37
	DEED BOOK 2013 PG-1857					
	FULL MARKET VALUE	272,972				
			TOTAL TAX ---			778.89**
			DATE #1 01/31/20	DATE #2 03/31/20	DATE #3 05/29/20	
			AMT DUE 283.00	AMT DUE 259.63	AMT DUE 259.63	
***** 86.40-2-37.52 *****						
	S of State St					
86.40-2-37.52	331 Com vac w/im		TOWN INSDE 13500	8,500	8,500	
Carthage Village of	Carthage 226001	8,000	County Inside	0.00		0.00
120 S Mechanic St	Gazebo	8,500	Town Wide	0.00		0.00
Carthage, NY 13619	ACRES 0.10		FD602 Carth/Wilna FD	0	TO	
	EAST-1075876 NRTH-1450285		8,500 EX			
	DEED BOOK 2003 PG-16191		HD601 Carthage Cons Health	0	TO	
	FULL MARKET VALUE	8,500	8,500 EX			
			TOTAL TAX ---			0.00**
***** 86.40-2-41.1 *****						
	Riverside Dr & Guyots Is					
86.40-2-41.1	593 Picnic site		VILL INSDE 13650	121,900	121,900	
Carthage Village of	Carthage 226001	69,000	County Inside	0.00		0.00
Wilna Town of	ACRES 3.50	121,900	Town Wide	0.00		0.00
Village Clerk	EAST-1075687 NRTH-1451491		FD602 Carth/Wilna FD	0	TO	
120 S Mechanic St	DEED BOOK 11626 PG-1		121,900 EX			
Carthage, NY 13619	FULL MARKET VALUE	121,900	HD601 Carthage Cons Health	0	TO	
			121,900 EX			
			TOTAL TAX ---			0.00**
***** 86.40-2-41.2 *****						
	200 Riverside Dr					BILL601112
86.40-2-41.2	662 Police/fire		NOPROFMED 25500	310,000	310,000	
Carthage Area Rescue	Carthage 226001	37,000	County Inside	0.00		0.00
Squad Inc	ACRES 1.02	310,000	Town Wide	0.00		0.00
PO Box 714	EAST-1075815 NRTH-1451272		FD602 Carth/Wilna FD	310,000	TO	853.36
Carthage, NY 13619	FULL MARKET VALUE	310,000	HD601 Carthage Cons Health	310,000	TO	31.19
			Installment Fee			26.54
			TOTAL TAX ---			884.55**
			DATE #1 01/31/20	DATE #2 03/31/20	DATE #3 05/29/20	
			AMT DUE 321.39	AMT DUE 294.85	AMT DUE 294.85	

STATE OF NEW YORK
 COUNTY - Jefferson
 TOWN - Wilna
 VILLAGE - Carthage
 SWIS - 226001

2 0 2 0 T O W N T A X R O L L
 WHOLLY EXEMPT SECTION OF THE ROLL - 8
 TAX MAP NUMBER SEQUENCE
 UNIFORM PERCENT OF VALUE IS 100.00

PAGE 299
 VALUATION DATE-JUL 01, 2018
 TAXABLE STATUS DATE-MAR 01, 2019

TAX MAP PARCEL NUMBER	PROPERTY LOCATION & CLASS	ASSESSMENT	EXEMPTION CODE	COUNTY	TOWN
CURRENT OWNERS NAME	SCHOOL DISTRICT	LAND	TAX DESCRIPTION	TAXABLE VALUE	TAX AMOUNT
CURRENT OWNERS ADDRESS	PARCEL SIZE/GRID COORD	TOTAL	SPECIAL DISTRICTS		
***** 86.40-2-41.3 *****					
86.40-2-41.3	N of Riverside Dr 853 Sewage		VILL INSDE 13650	28,000	28,000
Carthage Village of	Carthage 226001	0	County Inside	0.00	0.00
West Carthage Village of	Green Tub Pumping Station	28,000	Town Wide	0.00	0.00
120 S Mechanic St	ACRES 0.01		FD602 Carth/Wilna FD	0	TO
Carthage, NY 13619	EAST-1075796 NRTH-1451496		28,000 EX		
	DEED BOOK 2004 PG-1738		HD601 Carthage Cons Health	0	TO
	FULL MARKET VALUE	28,000	28,000 EX		
			TOTAL TAX ---		0.00**
***** 86.40-2-47 *****					
86.40-2-47	Dock St 822 Water supply		VILL INSDE 13650	35,900	35,900
Carthage Village of	Carthage 226001	17,500	County Inside	0.00	0.00
Attn: Village Clerk	ACRES 0.30	35,900	Town Wide	0.00	0.00
120 S Mechanic St	EAST-1076063 NRTH-1450181		FD602 Carth/Wilna FD	0	TO
Carthage, NY 13619	FULL MARKET VALUE	35,900	35,900 EX		
			HD601 Carthage Cons Health	0	TO
			35,900 EX		
			TOTAL TAX ---		0.00**
***** 86.40-2-55 *****					
86.40-2-55	Guyots Is 311 Res vac land		VILL INSDE 13650	1,500	1,500
Carthage Village of	Carthage 226001	1,500	County Inside	0.00	0.00
Carthage, NY 13619	ACRES 0.10	1,500	Town Wide	0.00	0.00
	EAST-1075416 NRTH-1451347		FD602 Carth/Wilna FD	0	TO
	FULL MARKET VALUE	1,500	1,500 EX		
			HD601 Carthage Cons Health	0	TO
			1,500 EX		
			TOTAL TAX ---		0.00**
***** 86.41-1-19.1 *****					
86.41-1-19.1	415 West St 534 Social org.		VETORG CTS 26100	489,000	489,000
American Legion Post #789	Carthage 226001	31,000	County Inside	0.00	0.00
415 West St	FRNT 100.00 DPTH 140.00	489,000	Town Wide	0.00	0.00
Carthage, NY 13619	EAST-1077138 NRTH-1451311		FD602 Carth/Wilna FD	0	TO
	FULL MARKET VALUE	489,000	489,000 EX		
			HD601 Carthage Cons Health	0	TO
			489,000 EX		
			TOTAL TAX ---		0.00**

STATE OF NEW YORK
 COUNTY - Jefferson
 TOWN - Wilna
 VILLAGE - Carthage
 SWIS - 226001

2 0 2 0 T O W N T A X R O L L
 WHOLLY EXEMPT SECTION OF THE ROLL - 8
 TAX MAP NUMBER SEQUENCE
 UNIFORM PERCENT OF VALUE IS 100.00

PAGE 300
 VALUATION DATE-JUL 01, 2018
 TAXABLE STATUS DATE-MAR 01, 2019

TAX MAP PARCEL NUMBER	PROPERTY LOCATION & CLASS	ASSESSMENT	EXEMPTION CODE	COUNTY	TOWN	TAX AMOUNT
CURRENT OWNERS NAME	SCHOOL DISTRICT	LAND	TAX DESCRIPTION			
CURRENT OWNERS ADDRESS	PARCEL SIZE/GRID COORD	TOTAL	SPECIAL DISTRICTS			
***** 86.41-1-19.2 *****						
86.41-1-19.2	422 State St					
American Legion Post 789	438 Parking lot		VETORG CTS 26100	43,000	43,000	
422 State St	Carthage 226001	27,200	County Inside	0.00		0.00
Carthage, NY 13619	FRNT 66.00 DPTH 190.00	43,000	Town Wide	0.00		0.00
	EAST-1077041 NRTH-1451459		FD602 Carth/Wilna FD	0	TO	
	FULL MARKET VALUE	43,000	43,000 EX			
			HD601 Carthage Cons Health	0	TO	
			43,000 EX			
			TOTAL TAX ---			0.00**
***** 86.41-1-21 *****						
86.41-1-21	327 West St					
Carthage Catholic Soc	620 Religious		NPROFRELIG 25110	4425,400	4425,400	
St James Church	Carthage 226001	97,500	County Inside	0.00		0.00
Carthage, NY 13619	ACRES 3.10	4425,400	Town Wide	0.00		0.00
	EAST-1077174 NRTH-1451014		FD602 Carth/Wilna FD	0	TO	
	FULL MARKET VALUE	4425,400	4425,400 EX			
			HD601 Carthage Cons Health	0	TO	
			4425,400 EX			
			TOTAL TAX ---			0.00**
***** 86.41-1-22 *****						
86.41-1-22	115 S Mechanic St					
St James Church	330 Vacant comm		NPROFRELIG 25110	5,400	5,400	
Soc of	Carthage 226001	5,400	County Inside	0.00		0.00
327 West St	FRNT 42.00 DPTH 66.00	5,400	Town Wide	0.00		0.00
Carthage, NY 13619	EAST-1076755 NRTH-1450959		FD602 Carth/Wilna FD	0	TO	
	FULL MARKET VALUE	5,400	5,400 EX			
			HD601 Carthage Cons Health	0	TO	
			5,400 EX			
			TOTAL TAX ---			0.00**
***** 86.41-1-28 *****						
86.41-1-28	414 State St					
Wilna Town of	652 Govt bldgs		TOWN INSDE 13500	520,500	520,500	
414 State St	Carthage 226001	29,000	County Inside	0.00		0.00
Carthage, NY 13619	FRNT 66.00 DPTH 190.00	520,500	Town Wide	0.00		0.00
	EAST-1077003 NRTH-1451409		FD602 Carth/Wilna FD	0	TO	
	DEED BOOK 1766 PG-23		520,500 EX			
	FULL MARKET VALUE	520,500	HD601 Carthage Cons Health	0	TO	
			520,500 EX			
			TOTAL TAX ---			0.00**

STATE OF NEW YORK
COUNTY - Jefferson
TOWN - Wilna
VILLAGE - Carthage
SWIS - 226001

2 0 2 0 T O W N T A X R O L L
WHOLLY EXEMPT SECTION OF THE ROLL - 8
TAX MAP NUMBER SEQUENCE
UNIFORM PERCENT OF VALUE IS 100.00

PAGE 301
VALUATION DATE-JUL 01, 2018
TAXABLE STATUS DATE-MAR 01, 2019

TAX MAP PARCEL NUMBER	PROPERTY LOCATION & CLASS	ASSESSMENT	EXEMPTION CODE	COUNTY	TOWN	TAX AMOUNT
CURRENT OWNERS NAME	SCHOOL DISTRICT	LAND	TAX DESCRIPTION			
CURRENT OWNERS ADDRESS	PARCEL SIZE/GRID COORD	TOTAL	SPECIAL DISTRICTS			
***** 86.41-1-33 *****						
86.41-1-33	423 State St					
Grace Church	620 Religious		NPROFRELIG 25110	549,500	549,500	
423 State St	Carthage 226001	19,000	County Inside	0.00		0.00
Carthage, NY 13619	FRNT 82.00 DPTH 128.00	549,500	Town Wide	0.00		0.00
	EAST-1076866 NRTH-1451602		FD602 Carth/Wilna FD	0	TO	
	FULL MARKET VALUE	549,500	549,500 EX			
			TOTAL TAX ---			0.00**
***** 86.41-1-33.-701 *****						
86.41-1-33.-701	State St					BILL601113
Grace Church	210 1 Family Res		RELIG RES. 21600	158,000	158,000	
423 State St	Carthage 226001	0	County Inside	0.00		0.00
Carthage, NY 13619	ACRES 0.01	158,000	Town Wide	0.00		0.00
	FULL MARKET VALUE	158,000	FD602 Carth/Wilna FD	158,000	TO	434.94
			HD601 Carthage Cons Health	158,000	TO	15.90
			Installment Fee			13.53
			TOTAL TAX ---			450.84**
			DATE #1 01/31/20	DATE #2 03/31/20	DATE #3 05/29/20	
			AMT DUE 163.81	AMT DUE 150.28	AMT DUE 150.28	
***** 86.41-1-40 *****						
86.41-1-40	412 Budd St					
Carthage Free Library	611 Library		NOPROFSPEC 25300	255,200	255,200	
412 Budd St	Carthage 226001	26,500	County Inside	0.00		0.00
Carthage, NY 13619	FRNT 80.00 DPTH 137.00	255,200	Town Wide	0.00		0.00
	EAST-1076591 NRTH-1451648		FD602 Carth/Wilna FD	0	TO	
	FULL MARKET VALUE	255,200	255,200 EX			
			HD601 Carthage Cons Health	0	TO	
			255,200 EX			
			TOTAL TAX ---			0.00**
***** 86.41-1-43.2 *****						
86.41-1-43.2	120 Church St					
Carthage Village of	438 Parking lot		VILL INSDE 13650	16,000	16,000	
120 S Mechanic St	Carthage 226001	9,000	County Inside	0.00		0.00
Carthage, NY 13619	FRNT 47.00 DPTH 83.00	16,000	Town Wide	0.00		0.00
	EAST-1076580 NRTH-1451554		FD602 Carth/Wilna FD	0	TO	
	DEED BOOK 1695 PG-282		16,000 EX			
	FULL MARKET VALUE	16,000	HD601 Carthage Cons Health	0	TO	
			16,000 EX			
			TOTAL TAX ---			0.00**

STATE OF NEW YORK
 COUNTY - Jefferson
 TOWN - Wilna
 VILLAGE - Carthage
 SWIS - 226001

2 0 2 0 T O W N T A X R O L L
 WHOLLY EXEMPT SECTION OF THE ROLL - 8
 TAX MAP NUMBER SEQUENCE
 UNIFORM PERCENT OF VALUE IS 100.00

PAGE 302
 VALUATION DATE-JUL 01, 2018
 TAXABLE STATUS DATE-MAR 01, 2019

TAX MAP PARCEL NUMBER	PROPERTY LOCATION & CLASS	ASSESSMENT	EXEMPTION CODE	COUNTY	TOWN	TAX AMOUNT
CURRENT OWNERS NAME	SCHOOL DISTRICT	LAND	TAX DESCRIPTION			
CURRENT OWNERS ADDRESS	PARCEL SIZE/GRID COORD	TOTAL	SPECIAL DISTRICTS			
***** 86.41-1-57 *****						
86.41-1-57	120 N Mechanic St					
Carthage Village of	411 Apartment		VILL INSDE 13650	145,500	145,500	
120 S Mechanic St	Carthage 226001	18,300	County Inside	0.00		0.00
Carthage, NY 13619	FRNT 50.00 DPTH 117.00	145,500	Town Wide	0.00		0.00
	EAST-1076381 NRTH-1451276		FD602 Carth/Wilna FD	0	TO	
	DEED BOOK 2008 PG-3306		145,500 EX			
	FULL MARKET VALUE	145,500	HD601 Carthage Cons Health	0	TO	
			145,500 EX			
			TOTAL TAX ---			0.00**
***** 86.41-1-58.1 *****						
86.41-1-58.1	110 N Mechanic St					
Carthage Village of	438 Parking lot		VILL INSDE 13650	39,900	39,900	
120 S Mechanic St	Carthage 226001	25,500	County Inside	0.00		0.00
Carthage, NY 13619	Village Parking Lot	39,900	Town Wide	0.00		0.00
	ACRES 0.20		FD602 Carth/Wilna FD	0	TO	
	EAST-1076427 NRTH-1451227		39,900 EX			
	FULL MARKET VALUE	39,900	HD601 Carthage Cons Health	0	TO	
			39,900 EX			
			TOTAL TAX ---			0.00**
***** 86.41-3-56 *****						
86.41-3-56	S Mechanic St					
Carthage Village of	311 Res vac land		VILL INSDE 13650	1,500	1,500	
Village Clerk	Carthage 226001	1,500	County Inside	0.00		0.00
120 S Mechanic St	FRNT 50.00 DPTH 551.00	1,500	Town Wide	0.00		0.00
Carthage, NY 13619	EAST-1077524 NRTH-1450902		FD602 Carth/Wilna FD	0	TO	
	FULL MARKET VALUE	1,500	1,500 EX			
			HD601 Carthage Cons Health	0	TO	
			1,500 EX			
			TOTAL TAX ---			0.00**
***** 86.41-3-57 *****						
86.41-3-57	N of S Mechanic St					
St James Church	311 Res vac land		NPROFRELIG 25110	400	400	
Society of	Carthage 226001	400	County Inside	0.00		0.00
327 West St	ACRES 1.40	400	Town Wide	0.00		0.00
Carthage, NY 13619	EAST-1077481 NRTH-1451012		FD602 Carth/Wilna FD	0	TO	
	FULL MARKET VALUE	400	400 EX			
			HD601 Carthage Cons Health	0	TO	
			400 EX			
			TOTAL TAX ---			0.00**

STATE OF NEW YORK
 COUNTY - Jefferson
 TOWN - Wilna
 VILLAGE - Carthage
 SWIS - 226001

2 0 2 0 T O W N T A X R O L L
 WHOLLY EXEMPT SECTION OF THE ROLL - 8
 TAX MAP NUMBER SEQUENCE
 UNIFORM PERCENT OF VALUE IS 100.00

PAGE 303
 VALUATION DATE-JUL 01, 2018
 TAXABLE STATUS DATE-MAR 01, 2019

TAX MAP PARCEL NUMBER	PROPERTY LOCATION & CLASS	ASSESSMENT	EXEMPTION CODE	COUNTY	TOWN	TAX AMOUNT
CURRENT OWNERS NAME	SCHOOL DISTRICT	LAND	TAX DESCRIPTION			
CURRENT OWNERS ADDRESS	PARCEL SIZE/GRID COORD	TOTAL	SPECIAL DISTRICTS			
***** 86.41-4-12 *****						
86.41-4-12	S Mechanic St 311 Res vac land		VILL INSDE 13650	2,900	2,900	
Carthage Village of	Carthage 226001	2,900	County Inside	0.00		0.00
Village Clerk	ACRES 4.30	2,900	Town Wide	0.00		0.00
120 S Mechanic St	EAST-1076918 NRTH-1450381		FD602 Carth/Wilna FD	0	TO	
Carthage, NY 13619	FULL MARKET VALUE	2,900	2,900 EX			
			HD601 Carthage Cons Health	0	TO	
			2,900 EX			
			TOTAL TAX ---			0.00**
***** 86.41-4-16 *****						
86.41-4-16	State St 411 Apartment		NOPROF-HSG 28110	3000,000	3000,000	
Wilna Housing Authority	Carthage 226001	49,000	County Inside	0.00		0.00
Carthage, NY 13619	ACRES 1.70	3000,000	Town Wide	0.00		0.00
	EAST-1076266 NRTH-1450498		FD602 Carth/Wilna FD	0	TO	
	FULL MARKET VALUE	3000,000	3000,000 EX			
			HD601 Carthage Cons Health	0	TO	
			3000,000 EX			
			TOTAL TAX ---			0.00**
***** 86.41-4-18 *****						
86.41-4-18	250 State St 534 Social org.		NOPROF-MM 25230	475,900	475,900	
Watertown Family YMCA	Carthage 226001	23,400	County Inside	0.00		0.00
119 Washington St	FRNT 46.00 DPTH 240.00	475,900	Town Wide	0.00		0.00
Watertown, NY 13601	EAST-1076421 NRTH-1450638		FD602 Carth/Wilna FD	0	TO	
	DEED BOOK 2004 PG-16907		475,900 EX			
	FULL MARKET VALUE	475,900	HD601 Carthage Cons Health	0	TO	
			475,900 EX			
			TOTAL TAX ---			0.00**
***** 86.41-4-21 *****						
86.41-4-21	235 West St 652 Govt bldgs		VILL INSDE 13650	792,500	792,500	
Carthage Village of	Carthage 226001	50,300	County Inside	0.00		0.00
Attn: Village Clerk	ACRES 1.50	792,500	Town Wide	0.00		0.00
120 S Mechanic St	EAST-1076797 NRTH-1450571		FD602 Carth/Wilna FD	0	TO	
Carthage, NY 13619	FULL MARKET VALUE	792,500	792,500 EX			
			HD601 Carthage Cons Health	0	TO	
			792,500 EX			
			TOTAL TAX ---			0.00**

STATE OF NEW YORK
 COUNTY - Jefferson
 TOWN - Wilna
 VILLAGE - Carthage
 SWIS - 226001

2 0 2 0 T O W N T A X R O L L
 WHOLLY EXEMPT SECTION OF THE ROLL - 8
 TAX MAP NUMBER SEQUENCE
 UNIFORM PERCENT OF VALUE IS 100.00

PAGE 304
 VALUATION DATE-JUL 01, 2018
 TAXABLE STATUS DATE-MAR 01, 2019

TAX MAP PARCEL NUMBER	PROPERTY LOCATION & CLASS	ASSESSMENT	EXEMPTION CODE	COUNTY	TOWN	TAX AMOUNT
CURRENT OWNERS NAME	SCHOOL DISTRICT	LAND	TAX DESCRIPTION	TAXABLE VALUE		
CURRENT OWNERS ADDRESS	PARCEL SIZE/GRID COORD	TOTAL	SPECIAL DISTRICTS			
***** 86.41-4-27 *****						
256-264 State St				86.41-4-27		BILL601114
86.41-4-27	481 Att row bldg		IND DEV AG 18020	749,900	749,900	
Jeff Co Ind Dev Agency	Carthage 226001	22,000	County Inside	0.00		0.00
Carthage Development Group	Leased to Carthage Dev Gr	749,900	Town Wide	0.00		0.00
120 S Mechanic St	FRNT 107.00 DPTH 109.00		FD602 Carth/Wilna FD	749,900	TO	2,064.32
Carthage, NY 13619	EAST-1076427 NRTH-1450766		HD601 Carthage Cons Health	749,900	TO	75.45
	DEED BOOK 2004 PG-8422		Installment Fee			64.19
	FULL MARKET VALUE	749,900				
			TOTAL TAX ---			2,139.77**
			DATE #1 01/31/20	DATE #2 03/31/20	DATE #3 05/29/20	
			AMT DUE 777.46	AMT DUE 713.25	AMT DUE 713.25	
***** 86.41-4-29.2 *****						
86.41-4-29.2	West St					
Carthage Village of	653 Govt pk lot		VILL INSDE 13650	55,500	55,500	
120 S Mechanic St	Carthage 226001	19,500	County Inside	0.00		0.00
Carthage, NY 13619	ACRES 0.43	55,500	Town Wide	0.00		0.00
	EAST-1076520 NRTH-1450646		FD602 Carth/Wilna FD	0	TO	
	DEED BOOK 2005 PG-17416		55,500 EX			
	FULL MARKET VALUE	55,500	HD601 Carthage Cons Health	0	TO	
			55,500 EX			
			TOTAL TAX ---			0.00**
***** 86.41-4-41 *****						
263-269 State St						
86.41-4-41	330 Vacant comm		VILL INSDE 13650	45,000	45,000	
Carthage Village of	Carthage 226001	45,000	County Inside	0.00		0.00
Attn: John Mchugh	FRNT 285.00 DPTH 86.00	45,000	Town Wide	0.00		0.00
120 S Mechanic St	EAST-1076303 NRTH-1450952		FD602 Carth/Wilna FD	0	TO	
Carthage, NY 13619	DEED BOOK 2012 PG-12629		45,000 EX			
	FULL MARKET VALUE	45,000	HD601 Carthage Cons Health	0	TO	
			45,000 EX			
			TOTAL TAX ---			0.00**
***** 86.41-4-46 *****						
117 N Mechanic St						
86.41-4-46	642 Health bldg		NOPROFHOSP 25210	1711,800	1711,800	
Carthage Area Hospital	Carthage 226001	145,000	County Inside	0.00		0.00
1001 West St	ACRES 1.20	1711,800	Town Wide	0.00		0.00
Carthage, NY 13619	EAST-1076268 NRTH-1451141		FD602 Carth/Wilna FD	0	TO	
	DEED BOOK 2009 PG-1843		1711,800 EX			
	FULL MARKET VALUE	1711,800	HD601 Carthage Cons Health	0	TO	
			1711,800 EX			
			TOTAL TAX ---			0.00**

STATE OF NEW YORK
 COUNTY - Jefferson
 TOWN - Wilna
 VILLAGE - Carthage
 SWIS - 226001

2 0 2 0 T O W N T A X R O L L
 WHOLLY EXEMPT SECTION OF THE ROLL - 8
 TAX MAP NUMBER SEQUENCE
 UNIFORM PERCENT OF VALUE IS 100.00

PAGE 305
 VALUATION DATE-JUL 01, 2018
 TAXABLE STATUS DATE-MAR 01, 2019

TAX MAP PARCEL NUMBER	PROPERTY LOCATION & CLASS	ASSESSMENT	EXEMPTION CODE	COUNTY	TOWN	TAX AMOUNT
CURRENT OWNERS NAME	SCHOOL DISTRICT	LAND	TAX DESCRIPTION			
CURRENT OWNERS ADDRESS	PARCEL SIZE/GRID COORD	TOTAL	SPECIAL DISTRICTS			
***** 86.41-4-56 *****						
235 Spring St				86.41-4-56		BILL601115
86.41-4-56	620 Religious		NPROFRELIG 25110	55,000	55,000	
Christ Anglican Church	Carthage 226001	22,000	County Inside	0.00		0.00
32281 Lamb Rd	FRNT 50.00 DPTH 115.00	55,000	Town Wide	0.00		0.00
Carthage, NY 13619	EAST-1076123 NRTH-1451191		Village Relevy			331.03
	DEED BOOK 2014 PG-11880		FD602 Carth/Wilna FD	0	TO	
	FULL MARKET VALUE	55,000	55,000 EX			
			HD601 Carthage Cons Health	0	TO	
			55,000 EX			
			Installment Fee			9.93
			TOTAL TAX ---			331.03**
			DATE #1 01/31/20 DATE #2 03/31/20 DATE #3 05/29/20			
			AMT DUE 120.28 AMT DUE 110.34 AMT DUE 110.34			
***** 86.42-1-14 *****						
86.42-1-14	S Washington St			86.42-1-14		
Carthage Village of	591 Playground		VILL INSDE 13650	59,500	59,500	
Attn: Village Clerk	Carthage 226001	55,000	County Inside	0.00		0.00
120 S Mechanic St	ACRES 14.20	59,500	Town Wide	0.00		0.00
Carthage, NY 13619	EAST-1081300 NRTH-1450702		FD602 Carth/Wilna FD	0	TO	
	FULL MARKET VALUE	59,500	59,500 EX			
			HD601 Carthage Cons Health	0	TO	
			59,500 EX			
			TOTAL TAX ---			0.00**
***** 86.42-1-15 *****						
86.42-1-15	S Washington St			86.42-1-15		
Wilna Housing Authority	411 Apartment		NOPROF-HSG 28110	3200,000	3200,000	
600 S Washington St	Carthage 226001	96,800	County Inside	0.00		0.00
PO Box 48	ACRES 10.90	3200,000	Town Wide	0.00		0.00
Carthage, NY 13619	EAST-1081442 NRTH-1450093		FD602 Carth/Wilna FD	0	TO	
	FULL MARKET VALUE	3200,000	3200,000 EX			
			HD601 Carthage Cons Health	0	TO	
			3200,000 EX			
			TOTAL TAX ---			0.00**
***** 86.42-1-19.-701 *****						
86.42-1-19.-701	S Washington St			86.42-1-19.-701		
Village Ecumenical Ministries	400 Commercial		NOPROFCHAR 25130	150,000	150,000	
Attn: Treasurer	Carthage 226001	0	County Inside	0.00		0.00
PO Box 566		150,000	Town Wide	0.00		0.00
Carthage, NY 13619	FULL MARKET VALUE	150,000	FD602 Carth/Wilna FD	0	TO	
			150,000 EX			
			HD601 Carthage Cons Health	0	TO	
			150,000 EX			
			TOTAL TAX ---			0.00**

STATE OF NEW YORK
 COUNTY - Jefferson
 TOWN - Wilna
 VILLAGE - Carthage
 SWIS - 226001

2 0 2 0 T O W N T A X R O L L
 WHOLLY EXEMPT SECTION OF THE ROLL - 8
 TAX MAP NUMBER SEQUENCE
 UNIFORM PERCENT OF VALUE IS 100.00

PAGE 306
 VALUATION DATE-JUL 01, 2018
 TAXABLE STATUS DATE-MAR 01, 2019

TAX MAP PARCEL NUMBER	PROPERTY LOCATION & CLASS	ASSESSMENT	EXEMPTION CODE	COUNTY	TOWN	TAX AMOUNT
CURRENT OWNERS NAME	SCHOOL DISTRICT	LAND	TAX DESCRIPTION			
CURRENT OWNERS ADDRESS	PARCEL SIZE/GRID COORD	TOTAL	SPECIAL DISTRICTS			
***** 86.42-1-21 *****						
86.42-1-21	S Washington St 695 Cemetery		CEMTRYASSC 27350	109,700	109,700	
Fairview Cemetery Assn	Carthage 226001	99,500	County Inside	0.00		0.00
c/o Michael Liberatos	ACRES 15.20	109,700	Town Wide	0.00		0.00
923 State St	EAST-1080296 NRTH-1450154		FD602 Carth/Wilna FD	0	TO	
Carthage, NY 13619	FULL MARKET VALUE	109,700	109,700 EX			
			HD601 Carthage Cons Health	0	TO	
			109,700 EX			
			TOTAL TAX ---			0.00**
***** 86.42-1-22 *****						
86.42-1-22	S James St 695 Cemetery		CEMTRYASSC 27350	42,500	42,500	
St James Cemetery	Carthage 226001	39,900	County Inside	0.00		0.00
Carthage, NY 13619	ACRES 4.40	42,500	Town Wide	0.00		0.00
	EAST-1079805 NRTH-1450183		FD602 Carth/Wilna FD	0	TO	
	FULL MARKET VALUE	42,500	42,500 EX			
			HD601 Carthage Cons Health	0	TO	
			42,500 EX			
			TOTAL TAX ---			0.00**
***** 86.42-1-36 *****						
86.42-1-36	NE of S Washington St 331 Com vac w/im		TOWN INSDE 13500	11,500	11,500	
Wilna Town of	Carthage 226001	10,500	County Inside	0.00		0.00
414 State St	Ash Lot 17	11,500	Town Wide	0.00		0.00
Carthage, NY 13619	FRNT 60.00 DPTH 162.00		FD602 Carth/Wilna FD	0	TO	
	EAST-1079698 NRTH-1451266		11,500 EX			
	FULL MARKET VALUE	11,500	HD601 Carthage Cons Health	0	TO	
			11,500 EX			
			TOTAL TAX ---			0.00**
***** 86.42-1-37 *****						
86.42-1-37	N of S Washington St 331 Com vac w/im		VILL INSDE 13650	12,800	12,800	
Wilna Town of	Carthage 226001	12,000	County Inside	0.00		0.00
414 State St	Ash Lot 18	12,800	Town Wide	0.00		0.00
Carthage, NY 13619	FRNT 60.00 DPTH 191.00		FD602 Carth/Wilna FD	0	TO	
	EAST-1079721 NRTH-1451321		12,800 EX			
	FULL MARKET VALUE	12,800	HD601 Carthage Cons Health	0	TO	
			12,800 EX			
			TOTAL TAX ---			0.00**

STATE OF NEW YORK
 COUNTY - Jefferson
 TOWN - Wilna
 VILLAGE - Carthage
 SWIS - 226001

2 0 2 0 T O W N T A X R O L L
 WHOLLY EXEMPT SECTION OF THE ROLL - 8
 TAX MAP NUMBER SEQUENCE
 UNIFORM PERCENT OF VALUE IS 100.00

PAGE 307
 VALUATION DATE-JUL 01, 2018
 TAXABLE STATUS DATE-MAR 01, 2019

TAX MAP PARCEL NUMBER	PROPERTY LOCATION & CLASS	ASSESSMENT	EXEMPTION CODE	COUNTY	TOWN	TAX AMOUNT
CURRENT OWNERS NAME	SCHOOL DISTRICT	LAND	TAX DESCRIPTION			
CURRENT OWNERS ADDRESS	PARCEL SIZE/GRID COORD	TOTAL	SPECIAL DISTRICTS			
***** 86.49-2-2 *****						
86.49-2-2	Off West St 311 Res vac land		VILL INSDE 13650	20,000	20,000	
Carthage Village of	Carthage 226001	20,000	County Inside	0.00		0.00
120 S Mechanic St	Durkees	20,000	Town Wide	0.00		0.00
Carthage, NY 13619	ACRES 0.27		FD602 Carth/Wilna FD	0 TO		
	EAST-1076302 NRTH-1450191		20,000 EX			
	DEED BOOK 1231 PG-117		HD601 Carthage Cons Health	0 TO		
	FULL MARKET VALUE	20,000	20,000 EX			
			TOTAL TAX ---			0.00**
***** 86.49-2-3 *****						
86.49-2-3	SE of Canal St 311 Res vac land		VILL INSDE 13650	8,000	8,000	
Carthage Village of	Carthage 226001	8,000	County Inside	0.00		0.00
120 S Mechanic St	ACRES 0.17	8,000	Town Wide	0.00		0.00
Carthage, NY 13619	EAST-1076397 NRTH-1450182		FD602 Carth/Wilna FD	0 TO		
	FULL MARKET VALUE	8,000	8,000 EX			
			HD601 Carthage Cons Health	0 TO		
			8,000 EX			
			TOTAL TAX ---			0.00**
***** 86.50-1-1.1 *****						
86.50-1-1.1	S Washington St 695 Cemetery		CEMTRYASSC 27350	21,000	21,000	
Fairview Cemetery Assn	Carthage 226001	17,000	County Inside	0.00		0.00
c/o Michael Liberatos	ACRES 2.00	21,000	Town Wide	0.00		0.00
923 State St	EAST-1080982 NRTH-1449743		FD602 Carth/Wilna FD	0 TO		
Carthage, NY 13619	FULL MARKET VALUE	21,000	21,000 EX			
			HD601 Carthage Cons Health	0 TO		
			21,000 EX			
			TOTAL TAX ---			0.00**
***** 86.50-1-1.21 *****						
86.50-1-1.21	690 S Washington St 330 Vacant comm		INCVOL FIR 26400	68,000	68,000	
Carthage/Wilna Fire District	Carthage 226001	68,000	County Inside	0.00		0.00
685 S James St	ACRES 3.80	68,000	Town Wide	0.00		0.00
Carthage, NY 13619	EAST-1081700 NRTH-1449477		FD602 Carth/Wilna FD	0 TO		
	DEED BOOK 2005 PG-7901		68,000 EX			
	FULL MARKET VALUE	68,000	HD601 Carthage Cons Health	0 TO		
			68,000 EX			
			TOTAL TAX ---			0.00**

STATE OF NEW YORK
 COUNTY - Jefferson
 TOWN - Wilna
 VILLAGE - Carthage
 SWIS - 226001

2 0 2 0 T O W N T A X R O L L
 WHOLLY EXEMPT SECTION OF THE ROLL - 8
 TAX MAP NUMBER SEQUENCE
 UNIFORM PERCENT OF VALUE IS 100.00

PAGE 308
 VALUATION DATE-JUL 01, 2018
 TAXABLE STATUS DATE-MAR 01, 2019

TAX MAP PARCEL NUMBER	PROPERTY LOCATION & CLASS	ASSESSMENT	EXEMPTION CODE	COUNTY	TOWN	TAX AMOUNT
CURRENT OWNERS NAME	SCHOOL DISTRICT	LAND	TAX DESCRIPTION			
CURRENT OWNERS ADDRESS	PARCEL SIZE/GRID COORD	TOTAL	SPECIAL DISTRICTS			
***** 86.50-1-1.23 *****						
86.50-1-1.23	S Washington St 330 Vacant comm		NOPROF-HSG 28110	42,500	42,500	
Wilna Housing Authority	Carthage 226001	42,500	County Inside	0.00		0.00
600 S Washington St	ACRES 1.26	42,500	Town Wide	0.00		0.00
Carthage, NY 13619	EAST-1081167 NRTH-1449667		FD602 Carth/Wilna FD	0	TO	
	FULL MARKET VALUE	42,500	42,500 EX			
			HD601 Carthage Cons Health	0	TO	
			42,500 EX			
			TOTAL TAX ---			0.00**
***** 86.50-1-1.3 *****						
86.50-1-1.3	W of Buck Ln 695 Cemetery		CEMTRYASSC 27350	19,000	19,000	
Fairview Cemetery Assn	Carthage 226001	19,000	County Inside	0.00		0.00
c/o Michael Liberatos	FRNT 108.00 DPTH 130.00	19,000	Town Wide	0.00		0.00
923 State St	EAST-1081867 NRTH-1449182		FD602 Carth/Wilna FD	0	TO	
Carthage, NY 13619	FULL MARKET VALUE	19,000	19,000 EX			
			HD601 Carthage Cons Health	0	TO	
			19,000 EX			
			TOTAL TAX ---			0.00**
***** 86.50-1-4 *****						
86.50-1-4	685 S James St 662 Police/fire		INCVOL FIR 26400	825,000	825,000	
Carthage/Wilna Fire District	Carthage 226001	71,200	County Inside	0.00		0.00
685 S James St	ACRES 3.00	825,000	Town Wide	0.00		0.00
Carthage, NY 13619	EAST-1081637 NRTH-1449166		FD602 Carth/Wilna FD	0	TO	
	DEED BOOK 2005 PG-4952		825,000 EX			
	FULL MARKET VALUE	825,000	HD601 Carthage Cons Health	0	TO	
			825,000 EX			
			TOTAL TAX ---			0.00**

STATE OF NEW YORK
 COUNTY - Jefferson
 TOWN - Wilna
 VILLAGE - Carthage
 SWIS - 226001

2020 TOWN TAX ROLL
 WHOLLY EXEMPT SECTION OF THE ROLL - 8

UNIFORM PERCENT OF VALUE IS 100.00

PAGE 309
 VALUATION DATE-JUL 01, 2018
 TAXABLE STATUS DATE-MAR 01, 2019
 RPS155/V04/L015
 CURRENT DATE 12/12/2019

R O L L S E C T I O N T O T A L S

*** S P E C I A L D I S T R I C T S U M M A R Y ***

CODE	DISTRICT NAME	TOTAL PARCELS	EXTENSION TYPE	EXTENSION VALUE	AD VALOREM VALUE	EXEMPT AMOUNT	TAXABLE VALUE	TOTAL TAX
FD602	Carth/Wilna FD	74	TOTAL		51193,622	47042,350	4151,272	11,427.56
HD601	Carthage Cons	73	TOTAL		50644,122	46492,850	4151,272	417.68

*** S C H O O L D I S T R I C T S U M M A R Y ***

CODE	DISTRICT NAME	TOTAL PARCELS	ASSESSED LAND	ASSESSED TOTAL	EXEMPT AMOUNT	TOTAL TAXABLE
					-----	-----
					STAR AMOUNT	STAR TAXABLE
	Carthage	74	3354,672	51405,472	51405,472	
226001						
	S U B - T O T A L	74	3354,672	51405,472	51405,472	
	S U B - T O T A L (CONT)					
	T O T A L	74	3354,672	51405,472	51405,472	
	T O T A L (CONT)					

*** S Y S T E M C O D E S S U M M A R Y ***

CODE	DESCRIPTION	TOTAL PARCELS	COUNTY	TOWN
50000	WHOLLY EX	1	9,000	9,000
	T O T A L	1	9,000	9,000

STATE OF NEW YORK
 COUNTY - Jefferson
 TOWN - Wilna
 VILLAGE - Carthage
 SWIS - 226001

2 0 2 0 T O W N T A X R O L L
 WHOLLY EXEMPT SECTION OF THE ROLL - 8

UNIFORM PERCENT OF VALUE IS 100.00

PAGE 310
 VALUATION DATE-JUL 01, 2018
 TAXABLE STATUS DATE-MAR 01, 2019
 RPS155/V04/L015
 CURRENT DATE 12/12/2019

R O L L S E C T I O N T O T A L S

*** E X E M P T I O N S U M M A R Y ***

CODE	DESCRIPTION	TOTAL PARCELS	COUNTY	TOWN
12100	N.Y.S.	2	16176,500	16176,500
13500	TOWN INSDE	3	540,500	540,500
13650	VILL INSDE	28	4076,400	4076,400
13740	Vlg OS w/s	1	1679,000	1679,000
13800	SCHOOLPROP	1	4350,000	4350,000
14100	U.S.A.	1	509,400	509,400
18020	IND DEV AG	4	3307,872	3307,872
21600	RELIG RES.	3	533,400	533,400
25110	NPROFRELIG	9	8839,700	8839,700
25130	NOPROFCHAR	2	415,000	415,000
25210	NOPROFHOSP	1	1711,800	1711,800
25230	NOPROF-MM	1	475,900	475,900
25300	NOPROFSPEC	1	255,200	255,200
25500	NOPROFMED	1	310,000	310,000
26100	VETORG CTS	6	888,100	888,100
26400	INCVOL FIR	2	893,000	893,000
27350	CEMTRYASSC	4	192,200	192,200
28110	NOPROF-HSG	3	6242,500	6242,500
	T O T A L	73	51396,472	51396,472

*** G R A N D T O T A L S ***

ROLL SEC	DESCRIPTION	TOTAL PARCELS	ASSESSED LAND	ASSESSED TOTAL	EXEMPT AMOUNT ----- STAR AMOUNT	TOTAL TAXABLE ----- STAR TAXABLE	TOTAL TAX
	RS 8 TOTAL		3354,672	51405,472	51,405,472		
	Village Relevy						331.03
	Installment Fee						365.30
8	SPEC DIST TAXES WHOLLY EXEMPT	74					11,845.24 12,541.57

STATE OF NEW YORK
 COUNTY - Jefferson
 TOWN - Wilna
 VILLAGE - Carthage
 SWIS - 226001

2 0 2 0 T O W N T A X R O L L
 S W I S T O T A L S

PAGE 311
 VALUATION DATE-JUL 01, 2018
 TAXABLE STATUS DATE-MAR 01, 2019
 RPS155/V04/L015
 CURRENT DATE 12/12/2019

*** S P E C I A L D I S T R I C T S U M M A R Y ***

CODE	DISTRICT NAME	TOTAL PARCELS	EXTENSION TYPE	EXTENSION VALUE	AD VALOREM VALUE	EXEMPT AMOUNT	TAXABLE VALUE	TAX RATE	TOTAL TAX
FD602	Carth/Wilna FD	1,180	TOTAL		202562,889	48177,750	154385,139	2.752788	424,989.53
HD601	Carthage Cons	1,179	TOTAL		202013,389	47628,250	154385,139	.100614	15,533.20

*** S C H O O L D I S T R I C T S U M M A R Y ***

CODE	DISTRICT NAME	TOTAL PARCELS	ASSESSED LAND	ASSESSED TOTAL	EXEMPT AMOUNT	TOTAL TAXABLE
					----- STAR AMOUNT	----- STAR TAXABLE
	Carthage	1180	32454,317	202774,739	55443,372	147,331,367
226001					17673,500	129,657,867
	S U B - T O T A L	1180	32454,317	202774,739	55443,372	147,331,367
	S U B - T O T A L (CONT)				17673,500	129,657,867
	T O T A L	1180	32454,317	202774,739	55443,372	147,331,367
	T O T A L (CONT)				17673,500	129,657,867

*** S Y S T E M C O D E S S U M M A R Y ***

CODE	DESCRIPTION	TOTAL PARCELS	COUNTY	TOWN
50000	WHOLLY EX	1	9,000	9,000
	T O T A L	1	9,000	9,000

STATE OF NEW YORK
 COUNTY - Jefferson
 TOWN - Wilna
 VILLAGE - Carthage
 SWIS - 226001

2 0 2 0 T O W N T A X R O L L

S W I S T O T A L S

PAGE 312
 VALUATION DATE-JUL 01, 2018
 TAXABLE STATUS DATE-MAR 01, 2019
 RPS155/V04/L015
 CURRENT DATE 12/12/2019

*** E X E M P T I O N S U M M A R Y ***

CODE	DESCRIPTION	TOTAL PARCELS	COUNTY	TOWN
12100	N.Y.S.	2	16176,500	16176,500
13500	TOWN INSDE	3	540,500	540,500
13650	VILL INSDE	28	4076,400	4076,400
13740	Vlg OS w/s	1	1679,000	1679,000
13800	SCHOOLPROP	1	4350,000	4350,000
14100	U.S.A.	1	509,400	509,400
18020	IND DEV AG	4	3307,872	3307,872
21600	RELIG RES.	3	533,400	533,400
25110	NPROFRELIG	9	8839,700	8839,700
25130	NOPROFCHAR	2	415,000	415,000
25210	NOPROFHOSP	1	1711,800	1711,800
25230	NOPROF-MM	1	475,900	475,900
25300	NOPROFSPEC	1	255,200	255,200
25500	NOPROFMED	1	310,000	310,000
26100	VETORG CTS	6	888,100	888,100
26400	INCVOL FIR	2	893,000	893,000
27350	CEMTRYASSC	4	192,200	192,200
28110	NOPROF-HSG	3	6242,500	6242,500
33201	CO TX SALE	2	67,200	67,200
41101	VETFUNDC/T	1	5,000	5,000
41111	% VET CT	3	116,020	116,020
41121	VET WAR CT	29	349,215	179,925
41122	VET WAR C	21	256,035	
41123	VET WAR T	21		131,235
41131	VET COM CT	85	1739,288	896,000
41132	VET COM C	31	640,000	
41133	VET COM T	31		320,000
41141	VET DIS CT	54	1741,980	1025,640
41142	VET DIS C	15	482,990	
41143	VET DIS T	15		276,650
41800	SENIOR CTS	4	174,350	182,350
41801	SENIOR C/T	3	72,855	74,855
41802	SENIOR C	2	71,015	
41803	SENIOR T	2		76,725
41805	SENIOR C/S	1	41,175	
41806	SENIOR T/S	2		91,305

STATE OF NEW YORK
 COUNTY - Jefferson
 TOWN - Wilna
 VILLAGE - Carthage
 SWIS - 226001

2 0 2 0 T O W N T A X R O L L

S W I S T O T A L S

PAGE 313
 VALUATION DATE-JUL 01, 2018
 TAXABLE STATUS DATE-MAR 01, 2019
 RPS155/V04/L015
 CURRENT DATE 12/12/2019

*** E X E M P T I O N S U M M A R Y ***

CODE	DESCRIPTION	TOTAL PARCELS	COUNTY	TOWN
48670	PHFL Sec	2	2543,300	2543,300
49530	IND WASTE	1	1068,200	1068,200
	T O T A L	398	60765,095	58450,877

*** G R A N D T O T A L S ***

ROLL SEC	DESCRIPTION	TOTAL PARCELS	ASSESSED LAND	ASSESSED TOTAL	EXEMPT AMOUNT ----- STAR AMOUNT	TOTAL TAXABLE ----- STAR TAXABLE	TAX RATE	
	County Inside		28805,900	141481,900	9,368,623	132,113,277	7.388861	976,166.78
	Town Wide		28805,900	141481,900	7,054,405	134,427,495	2.749993	369,673.38
	School Relevy							163,947.27
	Village Relevy							342,188.39
	Installment Fee							67,573.32
	SPEC DIST TAXES							400,464.86
1	TAXABLE	1,078						2320,014.00
	County Inside			2758,853		2,758,853	7.388861	20,384.78
	Town Wide			2758,853		2,758,853	2.749993	7,586.83
	Installment Fee							1,075.31
	SPEC DIST TAXES							7,872.11
5	SPECIAL FRANCHISE	3						36,919.03
	County Inside		176,156	7010,925		7,010,925	7.388861	51,802.75
	Town Wide		176,156	7010,925		7,010,925	2.749993	19,280.00
	School Relevy							5,642.56
	Installment Fee							2,901.92
	SPEC DIST TAXES							20,004.99
6	UTILITIES & N.C.	23						99,632.22
	County Inside		117,589	117,589		117,589	7.388861	868.85
	Town Wide		117,589	117,589		117,589	2.749993	323.37

STATE OF NEW YORK
 COUNTY - Jefferson
 TOWN - Wilna
 VILLAGE - Carthage
 SWIS - 226001

2 0 2 0 T O W N T A X R O L L

S W I S T O T A L S

PAGE 314
 VALUATION DATE-JUL 01, 2018
 TAXABLE STATUS DATE-MAR 01, 2019
 RPS155/V04/L015
 CURRENT DATE 12/12/2019

*** G R A N D T O T A L S ***

ROLL SEC	DESCRIPTION	TOTAL PARCELS	ASSESSED LAND	ASSESSED TOTAL	EXEMPT AMOUNT ----- STAR AMOUNT	TOTAL TAXABLE ----- STAR TAXABLE	TAX RATE	
	Installment Fee							45.83
	SPEC DIST TAXES							335.53
7	CEILING RAILROADS	2						1,573.58
	Village Relevy							331.03
	Installment Fee							365.30
	SPEC DIST TAXES							11,845.24
8	WHOLLY EXEMPT	74						12,541.57
	County Inside		32454,317	202774,739	60,774,095	142,000,644	7.388861	1049,223.16
	Town Wide		32454,317	202774,739	58,459,877	144,314,862	2.749993	396,863.58
	School Relevy							169,589.83
	Village Relevy							342,519.42
	Installment Fee							71,961.68
	SPEC DIST TAXES							440,522.73
*	SUB TOTAL	1,180						2470,680.40
	County Inside		32454,317	202774,739	60,774,095	142,000,644	7.388861	1049,223.16
	Town Wide		32454,317	202774,739	58,459,877	144,314,862	2.749993	396,863.58
	School Relevy							169,589.83
	Village Relevy							342,519.42
	Installment Fee							71,961.68
	SPEC DIST TAXES							440,522.73
**	GRAND TOTAL	1,180						2470,680.40

STATE OF NEW YORK
COUNTY - Jefferson
TOWN - Wilna
VILLAGE - Deferiet
SWIS - 226003

2020 TOWN TAX ROLL
TAXABLE SECTION OF THE ROLL - 1
TAX MAP NUMBER SEQUENCE
UNIFORM PERCENT OF VALUE IS 100.00

PAGE 315
VALUATION DATE-JUL 01, 2018
TAXABLE STATUS DATE-MAR 01, 2019

TAX MAP PARCEL NUMBER	PROPERTY LOCATION & CLASS	ASSESSMENT	EXEMPTION CODE	COUNTY	TOWN	TAX AMOUNT
CURRENT OWNERS NAME	SCHOOL DISTRICT	LAND	TAX DESCRIPTION			
CURRENT OWNERS ADDRESS	PARCEL SIZE/GRID COORD	TOTAL	SPECIAL DISTRICTS			
***** 66.82-1-1 *****						
45 Wilna Ave				66.82-1-1		BILL601116
66.82-1-1	210 1 Family Res		County Inside			
Sanford David M	Carthage 226001	16,400	Town Wide			
Stevens Kristen N	FRNT 50.00 DPTH 137.00	64,900	Installment Fee			
PO Box 297	BANK 550					
Deferiet, NY 13628	EAST-1057084 NRTH-1471968					
	DEED BOOK 2015 PG-5185					
	FULL MARKET VALUE	64,900				
TOTAL TAX ---						658.01**
	DATE #1	01/31/20	DATE #2	03/31/20	DATE #3	05/29/20
	AMT DUE	239.09	AMT DUE	219.33	AMT DUE	219.33
***** 66.82-1-3 *****						
98 Riverside Dr				66.82-1-3		BILL601117
66.82-1-3	210 1 Family Res		County Inside			
Miterko Andrew M	Carthage 226001	15,700	Town Wide			
PO Box 42	FRNT 50.00 DPTH 125.00	94,000	Installment Fee			
Deferiet, NY 13628	EAST-1057336 NRTH-1473725					
	DEED BOOK 1765 PG-133					
	FULL MARKET VALUE	94,000				
TOTAL TAX ---						953.05**
	DATE #1	01/31/20	DATE #2	03/31/20	DATE #3	05/29/20
	AMT DUE	346.28	AMT DUE	317.68	AMT DUE	317.68
***** 66.82-1-4 *****						
96 Riverside Dr				66.82-1-4		BILL601118
66.82-1-4	210 1 Family Res		County Inside			
Alvarez Brandon M	Carthage 226001	16,800	Town Wide			
309 N Black Branch Rd 2H	FRNT 60.00 DPTH 125.00	93,500	Installment Fee			
Cecilia, KY 42724-9810	BANK 810					
	EAST-1057290 NRTH-1473700					
	DEED BOOK 2008 PG-11638					
	FULL MARKET VALUE	93,500				
TOTAL TAX ---						947.98**
	DATE #1	01/31/20	DATE #2	03/31/20	DATE #3	05/29/20
	AMT DUE	344.44	AMT DUE	315.99	AMT DUE	315.99
***** 66.82-1-5 *****						
65 Anderson Ave				66.82-1-5		BILL601119
66.82-1-5	210 1 Family Res		County Inside			
Booking Nancy A	Carthage 226001	12,000	Town Wide			
PO Box 21	FRNT 40.00 DPTH 90.00	83,500	Installment Fee			
Deferiet, NY 13628	BANK 100					
	EAST-1057324 NRTH-1473566					
	DEED BOOK 1038 PG-00227					
	FULL MARKET VALUE	83,500				
TOTAL TAX ---						846.59**
	DATE #1	01/31/20	DATE #2	03/31/20	DATE #3	05/29/20
	AMT DUE	307.61	AMT DUE	282.19	AMT DUE	282.19

STATE OF NEW YORK
COUNTY - Jefferson
TOWN - Wilna
VILLAGE - Deferiet
SWIS - 226003

2020 TOWN TAX ROLL
TAXABLE SECTION OF THE ROLL - 1
TAX MAP NUMBER SEQUENCE
UNIFORM PERCENT OF VALUE IS 100.00

PAGE 316
VALUATION DATE-JUL 01, 2018
TAXABLE STATUS DATE-MAR 01, 2019

TAX MAP PARCEL NUMBER	PROPERTY LOCATION & CLASS	ASSESSMENT	EXEMPTION CODE	COUNTY	TOWN	TAX AMOUNT
CURRENT OWNERS NAME	SCHOOL DISTRICT	LAND	TAX DESCRIPTION			
CURRENT OWNERS ADDRESS	PARCEL SIZE/GRID COORD	TOTAL	SPECIAL DISTRICTS			
***** 66.82-1-6 *****						
66.82-1-6	63 Anderson Ave			66.82-1-6		BILL601120
Turpin Dennis	210 1 Family Res		County Inside		90,000	665.00
678 Auburn St	Carthage 226001	15,000	Town Wide		90,000	247.50
Manchester, NH 03103-4204	FRNT 60.00 DPTH 100.00	90,000	Installment Fee			27.38
	ACRES13619.00					
	EAST-1057267 NRTH-1473550					
	DEED BOOK 2005 PG-20975					
	FULL MARKET VALUE	90,000				
			TOTAL TAX ---			912.50**
			DATE #1 01/31/20	DATE #2 03/31/20	DATE #3 05/29/20	
			AMT DUE 331.56	AMT DUE 304.16	AMT DUE 304.16	
***** 66.82-1-7 *****						
66.82-1-7	94 Riverside Dr			66.82-1-7		BILL601121
Briggs David	210 1 Family Res		County Inside		108,500	801.69
525 State Highway 3	Carthage 226001	16,800	Town Wide		108,500	298.37
Harrisville, NY 13648	FRNT 60.00 DPTH 125.00	108,500	Installment Fee			33.00
	EAST-1057233 NRTH-1473681					
	DEED BOOK 2011 PG-3192					
	FULL MARKET VALUE	108,500				
			TOTAL TAX ---			1,100.06**
			DATE #1 01/31/20	DATE #2 03/31/20	DATE #3 05/29/20	
			AMT DUE 399.70	AMT DUE 366.68	AMT DUE 366.68	
***** 66.82-1-8 *****						
66.82-1-8	92 Riverside Dr			66.82-1-8		BILL601122
Brotherton Megan M	210 1 Family Res		County Inside		89,000	657.61
PO Box 13	Carthage 226001	16,800	Town Wide		89,000	244.75
Deferiet, NY 13628	FRNT 60.00 DPTH 125.00	89,000	Installment Fee			27.07
	BANK 810					
	EAST-1057176 NRTH-1473661					
PRIOR OWNER ON 3/01/2019	DEED BOOK 2018 PG-11348					
Brotherton Megan M	FULL MARKET VALUE	89,000				
			TOTAL TAX ---			902.36**
			DATE #1 01/31/20	DATE #2 03/31/20	DATE #3 05/29/20	
			AMT DUE 327.87	AMT DUE 300.78	AMT DUE 300.78	
***** 66.82-1-9 *****						
66.82-1-9	61 Anderson Ave			66.82-1-9		BILL601123
Vanhouter Timothy P	210 1 Family Res		County Inside		11,000	81.28
7995 E Main Rd	Carthage 226001	10,000	Town Wide		11,000	30.25
LeRoy, NY 14482	FRNT 60.00 DPTH 100.00	11,000	School Relevy			94.49
	EAST-1057211 NRTH-1473530		Village Relevy			1,627.08
	DEED BOOK 2018 PG-9024		Installment Fee			54.99
	FULL MARKET VALUE	11,000				
			TOTAL TAX ---			1,833.10**
			DATE #1 01/31/20	DATE #2 03/31/20	DATE #3 05/29/20	
			AMT DUE 666.03	AMT DUE 611.03	AMT DUE 611.03	

STATE OF NEW YORK
COUNTY - Jefferson
TOWN - Wilna
VILLAGE - Deferiet
SWIS - 226003

2020 TOWN TAX ROLL
TAXABLE SECTION OF THE ROLL - 1
TAX MAP NUMBER SEQUENCE
UNIFORM PERCENT OF VALUE IS 100.00

PAGE 317
VALUATION DATE-JUL 01, 2018
TAXABLE STATUS DATE-MAR 01, 2019

TAX MAP PARCEL NUMBER	PROPERTY LOCATION & CLASS	ASSESSMENT	EXEMPTION CODE	COUNTY	TOWN	TAX AMOUNT
CURRENT OWNERS NAME	SCHOOL DISTRICT	LAND	TAX DESCRIPTION			
CURRENT OWNERS ADDRESS	PARCEL SIZE/GRID COORD	TOTAL	SPECIAL DISTRICTS			
***** 66.82-1-10 *****						
59 Anderson Ave				66.82-1-10		BILL601124
66.82-1-10	210 1 Family Res		County Inside	75,000		554.16
Kessler Carol A	Carthage 226001	15,000	Town Wide	75,000		206.25
PO Box 68	FRNT 60.00 DPTH 100.00	75,000	Installment Fee			22.81
Deferiet, NY 13628	EAST-1057154 NRTH-1473511					
	DEED BOOK 2018 PG-6405					
	FULL MARKET VALUE	75,000				
TOTAL TAX ---						760.41**
	DATE #1	01/31/20	DATE #2	03/31/20	DATE #3	05/29/20
	AMT DUE	276.28	AMT DUE	253.47	AMT DUE	253.47
***** 66.82-1-11 *****						
90 Riverside Dr				66.82-1-11		BILL601125
66.82-1-11	210 1 Family Res		County Inside	67,000		495.05
Finster Kasey Jo	Carthage 226001	16,800	Town Wide	67,000		184.25
PO Box 264	FRNT 60.00 DPTH 125.00	67,000	Installment Fee			20.38
Deferiet, NY 13628	BANK 810					
	EAST-1057120 NRTH-1473642					
	DEED BOOK 2017 PG-8098					
	FULL MARKET VALUE	67,000				
TOTAL TAX ---						679.30**
	DATE #1	01/31/20	DATE #2	03/31/20	DATE #3	05/29/20
	AMT DUE	246.82	AMT DUE	226.43	AMT DUE	226.43
***** 66.82-1-12 *****						
88 Riverside Dr				66.82-1-12		BILL601126
66.82-1-12	210 1 Family Res		VET COM CT 41131	18,500	10,000	
Brown Sean J	Carthage 226001	16,800	County Inside	55,500		410.08
88 Riverside Dr	FRNT 60.00 DPTH 125.00	74,000	Town Wide	64,000		176.00
PO Box 23	BANK 810		Installment Fee			17.58
Deferiet, NY 13628	EAST-1057063 NRTH-1473622					
	DEED BOOK 2005 PG-17678					
	FULL MARKET VALUE	74,000				
TOTAL TAX ---						586.08**
	DATE #1	01/31/20	DATE #2	03/31/20	DATE #3	05/29/20
	AMT DUE	212.94	AMT DUE	195.36	AMT DUE	195.36
***** 66.82-1-13 *****						
57 Anderson Ave				66.82-1-13		BILL601127
66.82-1-13	210 1 Family Res		County Inside	104,000		768.44
Zando Janet M	Carthage 226001	15,000	Town Wide	104,000		286.00
PO Box 121	FRNT 60.00 DPTH 100.00	104,000	Installment Fee			31.63
Deferiet, NY 13628	EAST-1057097 NRTH-1473492					
	FULL MARKET VALUE	104,000				
TOTAL TAX ---						1,054.44**
	DATE #1	01/31/20	DATE #2	03/31/20	DATE #3	05/29/20
	AMT DUE	383.11	AMT DUE	351.48	AMT DUE	351.48

STATE OF NEW YORK
 COUNTY - Jefferson
 TOWN - Wilna
 VILLAGE - Deferiet
 SWIS - 226003

2 0 2 0 T O W N T A X R O L L
 T A X A B L E SECTION OF THE ROLL - 1
 TAX MAP NUMBER SEQUENCE
 UNIFORM PERCENT OF VALUE IS 100.00

PAGE 318
 VALUATION DATE-JUL 01, 2018
 TAXABLE STATUS DATE-MAR 01, 2019

TAX MAP PARCEL NUMBER	PROPERTY LOCATION & CLASS	ASSESSMENT	EXEMPTION CODE	COUNTY	TOWN	TAX AMOUNT
CURRENT OWNERS NAME	SCHOOL DISTRICT	LAND	TAX DESCRIPTION	TAXABLE VALUE		
CURRENT OWNERS ADDRESS	PARCEL SIZE/GRID COORD	TOTAL	SPECIAL DISTRICTS			
***** 66.82-1-14 *****						
55 Anderson Ave				66.82-1-14		BILL601128
66.82-1-14	210 1 Family Res		VET WAR CT 41121	11,985	6,000	
Warner Daniel	Carthage 226001	15,000	County Inside	67,915		501.81
Warner Diane	M & D Miterko Lf Est	79,900	Town Wide	73,900		203.22
Attn: c/o Miterko Michael & Do	FRNT 60.00 DPTH 100.00		Installment Fee			21.15
PO Box 142	EAST-1057041 NRTH-1473472					
Deferiet, NY 13628	DEED BOOK 2004 PG-14414					
	FULL MARKET VALUE	79,900				
			TOTAL TAX ---			705.03**
			DATE #1 01/31/20	DATE #2 03/31/20	DATE #3 05/29/20	
			AMT DUE 256.16	AMT DUE 235.01	AMT DUE 235.01	
***** 66.82-1-15 *****						
***** 66.82-1-15 *****						
86 Riverside Dr				66.82-1-15		BILL601129
66.82-1-15	210 1 Family Res		VET COM CT 41131	20,000	10,000	
Pirola Anne	Carthage 226001	16,800	County Inside	79,900		590.37
Pirola Helen P	FRNT 60.00 DPTH 125.00	99,900	Town Wide	89,900		247.22
PO Box 32	EAST-1057006 NRTH-1473603		Installment Fee			25.13
Deferiet, NY 13628	DEED BOOK 1800 PG-68					
	FULL MARKET VALUE	99,900				
			TOTAL TAX ---			837.59**
			DATE #1 01/31/20	DATE #2 03/31/20	DATE #3 05/29/20	
			AMT DUE 304.34	AMT DUE 279.19	AMT DUE 279.19	
***** 66.82-1-16 *****						
***** 66.82-1-16 *****						
84 Riverside Dr				66.82-1-16		BILL601130
66.82-1-16	210 1 Family Res		County Inside	89,900		664.26
Pais Marie D	Carthage 226001	16,800	Town Wide	89,900		247.22
Pais Helen M	FRNT 60.00 DPTH 125.00	89,900	Installment Fee			27.34
PO Box 136	EAST-1056950 NRTH-1473584					
Deferiet, NY 13628	DEED BOOK 1591 PG-57					
	FULL MARKET VALUE	89,900				
			TOTAL TAX ---			911.48**
			DATE #1 01/31/20	DATE #2 03/31/20	DATE #3 05/29/20	
			AMT DUE 331.18	AMT DUE 303.82	AMT DUE 303.82	
***** 66.82-1-17 *****						
***** 66.82-1-17 *****						
53 Anderson Ave				66.82-1-17		BILL601131
66.82-1-17	210 1 Family Res		VET COM CT 41131	20,000	10,000	
Adams Lawrence E IV	Carthage 226001	15,000	VET DIS CT 41141	40,000	20,000	
Adams Candi L	FRNT 60.00 DPTH 100.00	130,000	County Inside	70,000		517.22
PO Box 194	BANK 550		Town Wide	100,000		275.00
Deferiet, NY 13628	EAST-1056984 NRTH-1473453		Installment Fee			23.77
	DEED BOOK 2006 PG-21590					
PRIOR OWNER ON 3/01/2019	FULL MARKET VALUE	130,000				
Adams Lawrence E IV			TOTAL TAX ---			792.22**
			DATE #1 01/31/20	DATE #2 03/31/20	DATE #3 05/29/20	
			AMT DUE 287.85	AMT DUE 264.07	AMT DUE 264.07	

STATE OF NEW YORK
COUNTY - Jefferson
TOWN - Wilna
VILLAGE - Deferiet
SWIS - 226003

2020 TOWN TAX ROLL
TAXABLE SECTION OF THE ROLL - 1
TAX MAP NUMBER SEQUENCE
UNIFORM PERCENT OF VALUE IS 100.00

PAGE 319
VALUATION DATE-JUL 01, 2018
TAXABLE STATUS DATE-MAR 01, 2019

TAX MAP PARCEL NUMBER	PROPERTY LOCATION & CLASS	ASSESSMENT	EXEMPTION CODE	COUNTY	TOWN	TAX AMOUNT
CURRENT OWNERS NAME	SCHOOL DISTRICT	LAND	TAX DESCRIPTION			
CURRENT OWNERS ADDRESS	PARCEL SIZE/GRID COORD	TOTAL	SPECIAL DISTRICTS			
***** 66.82-1-18 *****						
51 Anderson Ave						BILL601132
66.82-1-18	210 1 Family Res		VET WAR CT 41121	12,000	6,000	
Parobeck Betsy	Carthage 226001	15,000	County Inside	73,000		539.39
Weaver James	Weaver LL & JM Lf-Us	85,000	Town Wide	79,000		217.25
c/o Weaver Leland L	FRNT 60.00 DPTH 100.00		Installment Fee			22.70
PO Box 35	EAST-1056927 NRTH-1473434					
Deferiet, NY 13628	DEED BOOK 2011 PG-18334					
	FULL MARKET VALUE	85,000				
TOTAL TAX ---						756.64**
	DATE #1	01/31/20	DATE #2	03/31/20	DATE #3	05/29/20
	AMT DUE	274.92	AMT DUE	252.21	AMT DUE	252.21
***** 66.82-1-19 *****						
82 Riverside Dr						BILL601133
66.82-1-19	210 1 Family Res		County Inside	45,500		336.19
Ruff Timothy R	Carthage 226001	16,800	Town Wide	45,500		125.12
82 Riverside Dr	FRNT 60.00 DPTH 125.00	45,500	Installment Fee			13.84
PO Box 22	BANK 550					
Deferiet, NY 13628	EAST-1056893 NRTH-1473565					
	DEED BOOK 2004 PG-17145					
	FULL MARKET VALUE	45,500				
TOTAL TAX ---						461.31**
	DATE #1	01/31/20	DATE #2	03/31/20	DATE #3	05/29/20
	AMT DUE	167.61	AMT DUE	153.77	AMT DUE	153.77
***** 66.82-1-20 *****						
80 Riverside Dr						BILL601134
66.82-1-20	210 1 Family Res		County Inside	115,500		853.41
Heames Keith A	Carthage 226001	20,400	Town Wide	115,500		317.62
80 Riverside Dr	FRNT 88.00 DPTH 120.00	115,500	Installment Fee			35.13
Deferiet, NY 13628	BANK 100					
	EAST-1056828 NRTH-1473546					
	DEED BOOK 2013 PG-19225					
	FULL MARKET VALUE	115,500				
TOTAL TAX ---						1,171.03**
	DATE #1	01/31/20	DATE #2	03/31/20	DATE #3	05/29/20
	AMT DUE	425.48	AMT DUE	390.34	AMT DUE	390.34
***** 66.82-1-21 *****						
49 Anderson Ave						BILL601135
66.82-1-21	210 1 Family Res		County Inside	92,500		683.47
Newkirk Zackary	Carthage 226001	15,000	Town Wide	92,500		254.37
6263 Betts Rd	FRNT 60.00 DPTH 100.00	92,500	Installment Fee			28.14
Hamilton, NY 13346	BANK 550					
	EAST-1056870 NRTH-1473414					
PRIOR OWNER ON 3/01/2019	DEED BOOK 2015 PG-13486					
Newkirk Zackary	FULL MARKET VALUE	92,500				
TOTAL TAX ---						937.84**
	DATE #1	01/31/20	DATE #2	03/31/20	DATE #3	05/29/20
	AMT DUE	340.76	AMT DUE	312.61	AMT DUE	312.61

STATE OF NEW YORK
COUNTY - Jefferson
TOWN - Wilna
VILLAGE - Deferiet
SWIS - 226003

2020 TOWN TAX ROLL
TAXABLE SECTION OF THE ROLL - 1
TAX MAP NUMBER SEQUENCE
UNIFORM PERCENT OF VALUE IS 100.00

PAGE 320
VALUATION DATE-JUL 01, 2018
TAXABLE STATUS DATE-MAR 01, 2019

TAX MAP PARCEL NUMBER	PROPERTY LOCATION & CLASS	ASSESSMENT	EXEMPTION CODE	COUNTY	TOWN	TAX AMOUNT
CURRENT OWNERS NAME	SCHOOL DISTRICT	LAND	TAX DESCRIPTION			
CURRENT OWNERS ADDRESS	PARCEL SIZE/GRID COORD	TOTAL	SPECIAL DISTRICTS			
***** 66.82-1-22 *****						
47 Anderson Ave						BILL601136
66.82-1-22	210 1 Family Res		County Inside	104,500		772.14
Howell Julie A	Carthage 226001	13,500	Town Wide	104,500		287.37
Attn: Edward & Norma Mullen	FRNT 45.00 DPTH 100.00	104,500	Installment Fee			31.79
8257 Bay Tree Ln	EAST-1056805 NRTH-1473397					
Jacksonville, FL 32256	DEED BOOK 1703 PG-161					
	FULL MARKET VALUE	104,500				
TOTAL TAX ---						1,059.51**
	DATE #1	01/31/20	DATE #2	03/31/20	DATE #3	05/29/20
	AMT DUE	384.96	AMT DUE	353.17	AMT DUE	353.17
***** 66.82-1-23 *****						
78 Riverside Dr						BILL601137
66.82-1-23	210 1 Family Res		County Inside	94,000		694.55
Cornell-D'Echert Courtney E	Carthage 226001	18,100	Town Wide	94,000		258.50
c/o Courtney E Podkowka	FRNT 81.00 DPTH 113.00	94,000	Installment Fee			28.59
PO Box 293	BANK 810					
Deferiet, NY 13628	EAST-1056766 NRTH-1473520					
	DEED BOOK 2015 PG-7755					
PRIOR OWNER ON 3/01/2019	FULL MARKET VALUE	94,000				
Cornell-D'Echert Courtney E						
TOTAL TAX ---						953.05**
	DATE #1	01/31/20	DATE #2	03/31/20	DATE #3	05/29/20
	AMT DUE	346.28	AMT DUE	317.68	AMT DUE	317.68
***** 66.82-1-24 *****						
72 Riverside Dr						BILL601138
66.82-1-24	210 1 Family Res		County Inside	114,000		842.33
Anderson Chris	Carthage 226001	13,800	Town Wide	114,000		313.50
PO Box 237	FRNT 118.00 DPTH 59.00	114,000	Installment Fee			34.67
Deferiet, NY 13628	BANK 810					
	EAST-1056686 NRTH-1473475					
	DEED BOOK 2013 PG-17605					
	FULL MARKET VALUE	114,000				
TOTAL TAX ---						1,155.83**
	DATE #1	01/31/20	DATE #2	03/31/20	DATE #3	05/29/20
	AMT DUE	419.96	AMT DUE	385.27	AMT DUE	385.27
***** 66.82-1-26 *****						
70 Riverside Dr						BILL601139
66.82-1-26	210 1 Family Res		County Inside	71,500		528.30
Eddy William	Carthage 226001	15,800	Town Wide	71,500		196.62
Eddy Ann Marie	FRNT 60.00 DPTH 109.00	71,500	Installment Fee			21.75
PO Box 192	EAST-1056625 NRTH-1473376					
Deferiet, NY 13628	FULL MARKET VALUE	71,500				
TOTAL TAX ---						724.92**
	DATE #1	01/31/20	DATE #2	03/31/20	DATE #3	05/29/20
	AMT DUE	263.39	AMT DUE	241.64	AMT DUE	241.64

STATE OF NEW YORK
COUNTY - Jefferson
TOWN - Wilna
VILLAGE - Deferiet
SWIS - 226003

2020 TOWN TAX ROLL
TAXABLE SECTION OF THE ROLL - 1
TAX MAP NUMBER SEQUENCE
UNIFORM PERCENT OF VALUE IS 100.00

PAGE 321
VALUATION DATE-JUL 01, 2018
TAXABLE STATUS DATE-MAR 01, 2019

TAX MAP PARCEL NUMBER	PROPERTY LOCATION & CLASS	ASSESSMENT	EXEMPTION CODE	COUNTY	TOWN	TAX AMOUNT
CURRENT OWNERS NAME	SCHOOL DISTRICT	LAND	TAX DESCRIPTION			
CURRENT OWNERS ADDRESS	PARCEL SIZE/GRID COORD	TOTAL	SPECIAL DISTRICTS			
***** 66.82-1-27 *****						
66.82-1-27	15 Parker Ave					BILL601140
Wormwood Kelsey M	210 1 Family Res		County Inside	110,500		816.47
26613 LaFave Rd	Carthage 226001	17,400	Town Wide	110,500		303.87
Watertown, NY 13601	FRNT 72.00 DPTH 110.00	110,500	Installment Fee			33.61
	BANK 810					
	EAST-1056552 NRTH-1473330					
	DEED BOOK 2017 PG-11779					
	FULL MARKET VALUE	110,500				
TOTAL TAX ---						1,120.34**
	DATE #1	01/31/20	DATE #2	03/31/20	DATE #3	05/29/20
	AMT DUE	407.07	AMT DUE	373.44	AMT DUE	373.44
***** 66.82-1-28 *****						
66.82-1-28	17 Parker Ave					BILL601141
Barlow Clint Sr	210 1 Family Res		County Inside	104,500		772.14
4797 Texas Rd	Carthage 226001	20,200	Town Wide	104,500		287.37
Carthage, NY 13619	FRNT 70.00 DPTH 156.00	104,500	Installment Fee			31.79
	EAST-1056612 NRTH-1473290					
	DEED BOOK 2019 PG-4322					
	FULL MARKET VALUE	104,500				
PRIOR OWNER ON 3/01/2019						
WF Reverse HECM 2015-1 LLC						
TOTAL TAX ---						1,059.51**
	DATE #1	01/31/20	DATE #2	03/31/20	DATE #3	05/29/20
	AMT DUE	384.96	AMT DUE	353.17	AMT DUE	353.17
***** 66.82-1-29 *****						
66.82-1-29	Parker Ave					BILL601142
Deferiet Development LLC	481 Att row bldg		County Inside	57,000		421.17
173 Oswego River Rd	Carthage 226001	17,000	Town Wide	57,000		156.75
Phoenix, NY 13135	FRNT 79.00 DPTH 131.00	57,000	School Relevy			489.64
	EAST-1056681 NRTH-1473260		Village Relevy			5,103.13
	DEED BOOK 2006 PG-1948		Installment Fee			185.12
	FULL MARKET VALUE	57,000				
TOTAL TAX ---						6,170.69**
	DATE #1	01/31/20	DATE #2	03/31/20	DATE #3	05/29/20
	AMT DUE	2,242.03	AMT DUE	2,056.89	AMT DUE	2,056.89
***** 66.82-1-30 *****						
66.82-1-30	43 Wilna Ave					BILL601143
Mack Steven E	210 1 Family Res		County Inside	83,500		616.97
PO Box 183	Carthage 226001	16,400	Town Wide	83,500		229.62
Deferiet, NY 13628	FRNT 50.00 DPTH 137.00	83,500	Installment Fee			25.40
	BANK 550					
	EAST-1057034 NRTH-1471969					
	DEED BOOK 1654 PG-335					
	FULL MARKET VALUE	83,500				
TOTAL TAX ---						846.59**
	DATE #1	01/31/20	DATE #2	03/31/20	DATE #3	05/29/20
	AMT DUE	307.61	AMT DUE	282.19	AMT DUE	282.19

STATE OF NEW YORK
 COUNTY - Jefferson
 TOWN - Wilna
 VILLAGE - Deferiet
 SWIS - 226003

2020 TOWN TAX ROLL
 TAXABLE SECTION OF THE ROLL - 1
 TAX MAP NUMBER SEQUENCE
 UNIFORM PERCENT OF VALUE IS 100.00

PAGE 322
 VALUATION DATE-JUL 01, 2018
 TAXABLE STATUS DATE-MAR 01, 2019

TAX MAP PARCEL NUMBER	PROPERTY LOCATION & CLASS	ASSESSMENT	EXEMPTION CODE	COUNTY	TOWN	TAX AMOUNT
CURRENT OWNERS NAME	SCHOOL DISTRICT	LAND	TAX DESCRIPTION			
CURRENT OWNERS ADDRESS	PARCEL SIZE/GRID COORD	TOTAL	SPECIAL DISTRICTS			
66.82-1-31	20 Parker Ave 210 1 Family Res		County Inside	66.82-1-31		BILL601144 853.41
Peck Harry W	Carthage 226001	16,100	Town Wide			317.62
Peck Anna C	FRNT 75.00 DPTH 90.00	115,500	Installment Fee			35.13
PO Box 75	EAST-1056564 NRTH-1473114					
Deferiet, NY 13628	DEED BOOK 1101 PG-00004					
	FULL MARKET VALUE	115,500				
TOTAL TAX ---						1,171.03**
	DATE #1	01/31/20	DATE #2	03/31/20	DATE #3	05/29/20
	AMT DUE	425.48	AMT DUE	390.34	AMT DUE	390.34
66.82-1-32	18 Parker Ave 210 1 Family Res		County Inside	66.82-1-32		BILL601145 959.81
Miller Matthew R	Carthage 226001	15,300	Town Wide			357.22
18 Parker Ave	FRNT 55.00 DPTH 110.00	129,900	Installment Fee			39.51
Deferiet, NY 13628	BANK 810					
	EAST-1056509 NRTH-1473155					
	DEED BOOK 2009 PG-11885					
	FULL MARKET VALUE	129,900				
TOTAL TAX ---						1,317.03**
	DATE #1	01/31/20	DATE #2	03/31/20	DATE #3	05/29/20
	AMT DUE	478.52	AMT DUE	439.01	AMT DUE	439.01
66.82-1-33	16 Parker Ave 210 1 Family Res		County Inside	66.82-1-33		BILL601146 885.92
Graham Jeffery T	Carthage 226001	14,000	Town Wide			329.72
Graham Lynn S	FRNT 50.00 DPTH 100.00	119,900	Installment Fee			36.47
35842 Sayre Rd	EAST-1056454 NRTH-1473210					
Carthage, NY 13619	DEED BOOK 2016 PG-1335					
	FULL MARKET VALUE	119,900				
TOTAL TAX ---						1,215.64**
	DATE #1	01/31/20	DATE #2	03/31/20	DATE #3	05/29/20
	AMT DUE	441.69	AMT DUE	405.21	AMT DUE	405.21
66.82-1-35	41 Anderson Ave 210 1 Family Res		VET COM CT 41131	66.82-1-35		BILL601147 730.87
Carlton Frederick C	Carthage 226001	17,200	VET DIS CT 41141			302.22
Reed Cynthia M	FRNT 55.00 DPTH 140.00	139,900	County Inside			30.99
PO Box 34	EAST-1056507 NRTH-1473065		Town Wide			
Deferiet, NY 13628	DEED BOOK 1243 PG-289		Installment Fee			
	FULL MARKET VALUE	139,900				
TOTAL TAX ---						1,033.09**
	DATE #1	01/31/20	DATE #2	03/31/20	DATE #3	05/29/20
	AMT DUE	375.36	AMT DUE	344.36	AMT DUE	344.36

STATE OF NEW YORK
COUNTY - Jefferson
TOWN - Wilna
VILLAGE - Deferiet
SWIS - 226003

2020 TOWN TAX ROLL
TAXABLE SECTION OF THE ROLL - 1
TAX MAP NUMBER SEQUENCE
UNIFORM PERCENT OF VALUE IS 100.00

PAGE 323
VALUATION DATE-JUL 01, 2018
TAXABLE STATUS DATE-MAR 01, 2019

TAX MAP PARCEL NUMBER	PROPERTY LOCATION & CLASS	ASSESSMENT	EXEMPTION CODE	COUNTY	TOWN	TAX AMOUNT
CURRENT OWNERS NAME	SCHOOL DISTRICT	LAND	TAX DESCRIPTION			
CURRENT OWNERS ADDRESS	PARCEL SIZE/GRID COORD	TOTAL	SPECIAL DISTRICTS			
***** 66.82-1-36 *****						
39 Anderson Ave				66.82-1-36		BILL601148
66.82-1-36	210 1 Family Res		County Inside			108,900 804.65
Magro Stefano	Carthage 226001	16,000	Town Wide			108,900 299.47
Magro Mariantonia	FRNT 55.00 DPTH 120.00	108,900	Installment Fee			33.12
C/O Stefano Magro	EAST-1056486 NRTH-1473014					
20334 Co Rte 45	DEED BOOK 2012 PG-19113					
Carthage, NY 13619	FULL MARKET VALUE	108,900				
TOTAL TAX ---						1,104.12**
	DATE #1	01/31/20	DATE #2	03/31/20	DATE #3	05/29/20
	AMT DUE	401.16	AMT DUE	368.04	AMT DUE	368.04
***** 66.82-1-37 *****						
37 Anderson Ave				66.82-1-37		BILL601149
66.82-1-37	210 1 Family Res		VET COM CT 41131		10,000	20,000 11,450
Almy Jeffrey M	Carthage 226001	15,400	VET DIS CT 41141		11,450	11,450 613.64
Almy Naomi R	FRNT 50.00 DPTH 120.00	114,500	County Inside			83,050 255.89
PO Box 242	BANK 810		Town Wide			93,050 26.09
Deferiet, NY 13628-0242	EAST-1056459 NRTH-1472968		Installment Fee			
	DEED BOOK 2004 PG-20843					
	FULL MARKET VALUE	114,500				
TOTAL TAX ---						869.53**
	DATE #1	01/31/20	DATE #2	03/31/20	DATE #3	05/29/20
	AMT DUE	315.94	AMT DUE	289.84	AMT DUE	289.84
***** 66.82-1-38 *****						
35 Anderson Ave				66.82-1-38		BILL601150
66.82-1-38	210 1 Family Res		County Inside			84,500 624.36
Filiatrault Jody J	Carthage 226001	15,200	Town Wide			84,500 232.37
5303 Texas Rd	FRNT 50.00 DPTH 117.00	84,500	Installment Fee			25.70
Carthage, NY 13619	EAST-1056435 NRTH-1472925					
	DEED BOOK 2005 PG-18260					
	FULL MARKET VALUE	84,500				
TOTAL TAX ---						856.73**
	DATE #1	01/31/20	DATE #2	03/31/20	DATE #3	05/29/20
	AMT DUE	311.29	AMT DUE	285.57	AMT DUE	285.57
***** 66.82-1-39 *****						
66 Riverside Dr				66.82-1-39		BILL601151
66.82-1-39	210 1 Family Res		County Inside			92,500 683.47
Brotherton Jeremy	Carthage 226001	22,300	Town Wide			92,500 254.37
31625 Co Rte 143	FRNT 96.00 DPTH 130.00	92,500	Installment Fee			28.14
black River, NY 13612	EAST-1056216 NRTH-1473010					
	DEED BOOK 2005 PG-14263					
	FULL MARKET VALUE	92,500				
TOTAL TAX ---						937.84**
	DATE #1	01/31/20	DATE #2	03/31/20	DATE #3	05/29/20
	AMT DUE	340.76	AMT DUE	312.61	AMT DUE	312.61

STATE OF NEW YORK
COUNTY - Jefferson
TOWN - Wilna
VILLAGE - Deferiet
SWIS - 226003

2 0 2 0 T O W N T A X R O L L
T A X A B L E SECTION OF THE ROLL - 1
TAX MAP NUMBER SEQUENCE
UNIFORM PERCENT OF VALUE IS 100.00

PAGE 324
VALUATION DATE-JUL 01, 2018
TAXABLE STATUS DATE-MAR 01, 2019

TAX MAP PARCEL NUMBER	PROPERTY LOCATION & CLASS	ASSESSMENT	EXEMPTION CODE	COUNTY	TOWN	TAX AMOUNT
CURRENT OWNERS NAME	SCHOOL DISTRICT	LAND	TAX DESCRIPTION	TAXABLE VALUE		
CURRENT OWNERS ADDRESS	PARCEL SIZE/GRID COORD	TOTAL	SPECIAL DISTRICTS			
***** 66.82-1-40 *****						
66.82-1-40	64 Riverside Dr			66.82-1-40		BILL601152
Shettleton Carlton H	210 1 Family Res		VET WAR CT 41121	12,000	6,000	
PO Box 39	Carthage 226001	20,400	County Inside	90,500		668.69
Deferiet, NY 13628	FRNT 80.00 DPTH 135.00	102,500	Town Wide	96,500		265.37
	EAST-1056218 NRTH-1472943		Installment Fee			28.02
	DEED BOOK 1809 PG-49					
	FULL MARKET VALUE	102,500				
			TOTAL TAX ---			934.06**
			DATE #1 01/31/20	DATE #2 03/31/20	DATE #3 05/29/20	
			AMT DUE 339.38	AMT DUE 311.35	AMT DUE 311.35	
***** 66.82-1-41 *****						
66.82-1-41	33 Anderson Ave			66.82-1-41		BILL601153
Parker John W	210 1 Family Res		County Inside	109,500		809.08
PO Box 138	Carthage 226001	15,000	Town Wide	109,500		301.12
Felts Mills, NY 13638	FRNT 50.00 DPTH 114.00	109,500	Installment Fee			33.31
	BANK 810					
	EAST-1056410 NRTH-1472881					
	DEED BOOK 2015 PG-4128					
	FULL MARKET VALUE	109,500				
			TOTAL TAX ---			1,110.20**
			DATE #1 01/31/20	DATE #2 03/31/20	DATE #3 05/29/20	
			AMT DUE 403.39	AMT DUE 370.06	AMT DUE 370.06	
***** 66.82-1-42 *****						
66.82-1-42	31 Anderson Ave			66.82-1-42		BILL601154
Difeo Christopher	210 1 Family Res		County Inside	104,700		773.61
PO Box 212	Carthage 226001	15,400	Town Wide	104,700		287.92
Deferiet, NY 13628	FRNT 56.00 DPTH 110.00	104,700	Installment Fee			31.85
	BANK 550					
	EAST-1056390 NRTH-1472828					
	DEED BOOK 2016 PG-13742					
	FULL MARKET VALUE	104,700				
			TOTAL TAX ---			1,061.53**
			DATE #1 01/31/20	DATE #2 03/31/20	DATE #3 05/29/20	
			AMT DUE 385.70	AMT DUE 353.84	AMT DUE 353.84	
***** 66.82-1-43 *****						
66.82-1-43	62 Riverside Dr			66.82-1-43		BILL601155
Rutter James Gerald	210 1 Family Res		County Inside	103,500		764.75
PO Box 96	Carthage 226001	20,000	Town Wide	103,500		284.62
Deferiet, NY 13628	FRNT 75.00 DPTH 140.00	103,500	Installment Fee			31.48
	BANK 550					
	EAST-1056222 NRTH-1472873					
	DEED BOOK 2017 PG-4459					
	FULL MARKET VALUE	103,500				
			TOTAL TAX ---			1,049.37**
			DATE #1 01/31/20	DATE #2 03/31/20	DATE #3 05/29/20	
			AMT DUE 381.27	AMT DUE 349.79	AMT DUE 349.79	

STATE OF NEW YORK
COUNTY - Jefferson
TOWN - Wilna
VILLAGE - Deferiet
SWIS - 226003

2020 TOWN TAX ROLL
TAXABLE SECTION OF THE ROLL - 1
TAX MAP NUMBER SEQUENCE
UNIFORM PERCENT OF VALUE IS 100.00

PAGE 325
VALUATION DATE-JUL 01, 2018
TAXABLE STATUS DATE-MAR 01, 2019

TAX MAP PARCEL NUMBER	PROPERTY LOCATION & CLASS	ASSESSMENT	EXEMPTION CODE	COUNTY	TOWN	TAX AMOUNT
CURRENT OWNERS NAME	SCHOOL DISTRICT	LAND	TAX DESCRIPTION			
CURRENT OWNERS ADDRESS	PARCEL SIZE/GRID COORD	TOTAL	SPECIAL DISTRICTS			
***** 66.82-1-44 *****						
66.82-1-44	60 Riverside Dr			66.82-1-44		BILL601156
Higgins Paul Ann	210 1 Family Res		County Inside		94,500	698.25
PO Box 44	Carthage 226001	18,600	Town Wide		94,500	259.87
Deferiet, NY 13628	FRNT 70.00 DPTH 130.00	94,500	Installment Fee			28.74
	EAST-1056217 NRTH-1472802					
	FULL MARKET VALUE	94,500				
TOTAL TAX ---						958.12**
	DATE #1	01/31/20	DATE #2	03/31/20	DATE #3	05/29/20
	AMT DUE	348.12	AMT DUE	319.37	AMT DUE	319.37
***** 66.82-1-45 *****						
66.82-1-45	29 Anderson Ave			66.82-1-45		BILL601157
Zando Joseph M	210 1 Family Res		County Inside		124,700	921.39
Zando Robin L	Carthage 226001	15,800	Town Wide		124,700	342.92
PO Box 131	FRNT 60.00 DPTH 110.00	124,700	Installment Fee			37.93
Deferiet, NY 13628	EAST-1056372 NRTH-1472767					
	FULL MARKET VALUE	124,700				
TOTAL TAX ---						1,264.31**
	DATE #1	01/31/20	DATE #2	03/31/20	DATE #3	05/29/20
	AMT DUE	459.38	AMT DUE	421.43	AMT DUE	421.43
***** 66.82-1-46 *****						
66.82-1-46	27 Anderson Ave			66.82-1-46		BILL601158
Olivo II Joel J	210 1 Family Res		County Inside		120,700	891.84
Olivo Stephanie	Carthage 226001	15,300	Town Wide		120,700	331.92
PO Box 223	FRNT 60.00 DPTH 104.00	120,700	Installment Fee			36.71
Deferiet, NY 13628	BANK 810					
	EAST-1056354 NRTH-1472683					
	DEED BOOK 2017 PG-18225					
PRIOR OWNER ON 3/01/2019	FULL MARKET VALUE	120,700				
Olivo II Joel J						
TOTAL TAX ---						1,223.76**
	DATE #1	01/31/20	DATE #2	03/31/20	DATE #3	05/29/20
	AMT DUE	444.63	AMT DUE	407.92	AMT DUE	407.92
***** 66.82-1-47 *****						
66.82-1-47	58 Riverside Dr			66.82-1-47		BILL601159
Reyes Jarvis	210 1 Family Res		VET COM CT 41131		20,000	10,000
Reyes Staci J	Carthage 226001	18,600	VET COM CT 41131		20,000	10,000
58 Riverside Dr	FRNT 75.00 DPTH 120.00	112,900	VET DIS CT 41141		39,515	20,000
PO Box 11	EAST-1056215 NRTH-1472730		County Inside		33,385	246.68
Deferiet, NY 13628	DEED BOOK 1801 PG-344		Town Wide		72,900	200.47
	FULL MARKET VALUE	112,900	Installment Fee			13.41
TOTAL TAX ---						447.15**
	DATE #1	01/31/20	DATE #2	03/31/20	DATE #3	05/29/20
	AMT DUE	162.46	AMT DUE	149.05	AMT DUE	149.05

STATE OF NEW YORK
COUNTY - Jefferson
TOWN - Wilna
VILLAGE - Deferiet
SWIS - 226003

2 0 2 0 T O W N T A X R O L L
T A X A B L E SECTION OF THE ROLL - 1
TAX MAP NUMBER SEQUENCE
UNIFORM PERCENT OF VALUE IS 100.00

PAGE 326
VALUATION DATE-JUL 01, 2018
TAXABLE STATUS DATE-MAR 01, 2019

TAX MAP PARCEL NUMBER	PROPERTY LOCATION & CLASS	ASSESSMENT	EXEMPTION CODE	COUNTY	TOWN	TAX AMOUNT
CURRENT OWNERS NAME	SCHOOL DISTRICT	LAND	TAX DESCRIPTION			
CURRENT OWNERS ADDRESS	PARCEL SIZE/GRID COORD	TOTAL	SPECIAL DISTRICTS			
***** 66.82-1-48 *****						
66.82-1-48	56 Riverside Dr					BILL601160
Hoppel Michael S	210 1 Family Res		County Inside	104,900		775.09
10688 Station Rd	Carthage 226001	18,200	Town Wide	104,900		288.47
Lowville, NY 13367	FRNT 75.00 DPTH 115.00	104,900	Installment Fee			31.91
	EAST-1056214 NRTH-1472655					
	DEED BOOK 2017 PG-9659					
	FULL MARKET VALUE	104,900				
TOTAL TAX ---						1,063.56**
	DATE #1	01/31/20	DATE #2	03/31/20	DATE #3	05/29/20
	AMT DUE	386.43	AMT DUE	354.52	AMT DUE	354.52
***** 66.82-1-49 *****						
66.82-1-49	25 Anderson Ave					BILL601161
Delosh Gilbert III	210 1 Family Res		County Inside	104,900		775.09
Delosh David	Carthage 226001	15,000	Town Wide	104,900		288.47
PO Box 95	Lf Us IR Delosh	104,900	Installment Fee			31.91
Deferiet, NY 13628	FRNT 60.00 DPTH 100.00					
	EAST-1056349 NRTH-1472620					
	DEED BOOK 2003 PG-21735					
	FULL MARKET VALUE	104,900				
TOTAL TAX ---						1,063.56**
	DATE #1	01/31/20	DATE #2	03/31/20	DATE #3	05/29/20
	AMT DUE	386.43	AMT DUE	354.52	AMT DUE	354.52
***** 66.82-1-50 *****						
66.82-1-50	23 Anderson Ave					BILL601162
Smith Logan M	210 1 Family Res		County Inside	109,500		809.08
Smith Samantha S	Carthage 226001	16,900	Town Wide	109,500		301.12
626 Philadelphia Ct	FRNT 75.00 DPTH 100.00	109,500	Installment Fee			33.31
Philadelphia, NY 13673	BANK 810					
	EAST-1056342 NRTH-1472553					
	DEED BOOK 2019 PG-14387					
PRIOR OWNER ON 3/01/2019	FULL MARKET VALUE	109,500				
Irey Timothy J						
TOTAL TAX ---						1,110.20**
	DATE #1	01/31/20	DATE #2	03/31/20	DATE #3	05/29/20
	AMT DUE	403.39	AMT DUE	370.06	AMT DUE	370.06
***** 66.82-1-51 *****						
66.82-1-51	54 Riverside Dr					BILL601163
Babcock Roy Douglas	210 1 Family Res		County Inside	114,600		846.76
Babcock Pamela	Carthage 226001	18,200	Town Wide	114,600		315.15
PO Box 137	FRNT 75.00 DPTH 115.00	114,600	Installment Fee			34.86
Deferiet, NY 13628	BANK 100					
	EAST-1056216 NRTH-1472580					
	DEED BOOK 2010 PG-14312					
	FULL MARKET VALUE	114,600				
TOTAL TAX ---						1,161.91**
	DATE #1	01/31/20	DATE #2	03/31/20	DATE #3	05/29/20
	AMT DUE	422.17	AMT DUE	387.30	AMT DUE	387.30

STATE OF NEW YORK
COUNTY - Jefferson
TOWN - Wilna
VILLAGE - Deferiet
SWIS - 226003

2020 TOWN TAX ROLL
TAXABLE SECTION OF THE ROLL - 1
TAX MAP NUMBER SEQUENCE
UNIFORM PERCENT OF VALUE IS 100.00

PAGE 327
VALUATION DATE-JUL 01, 2018
TAXABLE STATUS DATE-MAR 01, 2019

TAX MAP PARCEL NUMBER	PROPERTY LOCATION & CLASS	ASSESSMENT	EXEMPTION CODE	COUNTY	TOWN	TAX AMOUNT
CURRENT OWNERS NAME	SCHOOL DISTRICT	LAND	TAX DESCRIPTION			
CURRENT OWNERS ADDRESS	PARCEL SIZE/GRID COORD	TOTAL	SPECIAL DISTRICTS			
***** 66.82-1-52 *****						
52 Riverside Dr				66.82-1-52		BILL601164
66.82-1-52	210 1 Family Res		County Inside		106,000	783.22
Smith Richard Eliz	Carthage 226001	17,800	Town Wide		106,000	291.50
PO Box 18	FRNT 75.00 DPTH 110.00	106,000	Installment Fee			32.24
Deferiet, NY 13628	EAST-1056214 NRTH-1472504					
	FULL MARKET VALUE	106,000				
TOTAL TAX ---						1,074.72**
	DATE #1	01/31/20	DATE #2	03/31/20	DATE #3	05/29/20
	AMT DUE	390.48	AMT DUE	358.24	AMT DUE	358.24
***** 66.82-1-53 *****						
21 Anderson Ave				66.82-1-53		BILL601165
66.82-1-53	210 1 Family Res		County Inside		173,500	1,281.97
Diglio Zachary	Carthage 226001	16,300	Town Wide		173,500	477.12
PO Box 5	FRNT 71.00 DPTH 99.00	173,500	Installment Fee			52.77
Deferiet, NY 13628	BANK 810					
	EAST-1056337 NRTH-1472480					
PRIOR OWNER ON 3/01/2019	DEED BOOK 2017 PG-16949					
Diglio Zachary	FULL MARKET VALUE	173,500				
TOTAL TAX ---						1,759.09**
	DATE #1	01/31/20	DATE #2	03/31/20	DATE #3	05/29/20
	AMT DUE	639.14	AMT DUE	586.36	AMT DUE	586.36
***** 66.82-1-54 *****						
19 Anderson Ave				66.82-1-54		BILL601166
66.82-1-54	210 1 Family Res		County Inside		148,000	1,093.55
Potter Adam L	Carthage 226001	17,300	Town Wide		148,000	407.00
Potter Kirstie B	FRNT 79.00 DPTH 99.00	148,000	Installment Fee			45.02
PO Box 52	BANK 810					
Deferiet, NY 13628	EAST-1056331 NRTH-1472406					
	DEED BOOK 2013 PG-6090					
	FULL MARKET VALUE	148,000				
TOTAL TAX ---						1,500.55**
	DATE #1	01/31/20	DATE #2	03/31/20	DATE #3	05/29/20
	AMT DUE	545.21	AMT DUE	500.18	AMT DUE	500.18
***** 66.82-1-55 *****						
50 Riverside Dr				66.82-1-55		BILL601167
66.82-1-55	210 1 Family Res		County Inside		93,800	693.08
Filiatrault Jody J	Carthage 226001	17,800	Town Wide		93,800	257.95
5303 Texas Rd	FRNT 75.00 DPTH 110.00	93,800	Installment Fee			28.53
Carthage, NY 13619	EAST-1056216 NRTH-1472429					
	DEED BOOK 2005 PG-18260					
	FULL MARKET VALUE	93,800				
TOTAL TAX ---						951.03**
	DATE #1	01/31/20	DATE #2	03/31/20	DATE #3	05/29/20
	AMT DUE	345.54	AMT DUE	317.01	AMT DUE	317.01

STATE OF NEW YORK
COUNTY - Jefferson
TOWN - Wilna
VILLAGE - Deferiet
SWIS - 226003

2020 TOWN TAX ROLL
TAXABLE SECTION OF THE ROLL - 1
TAX MAP NUMBER SEQUENCE
UNIFORM PERCENT OF VALUE IS 100.00

PAGE 328
VALUATION DATE-JUL 01, 2018
TAXABLE STATUS DATE-MAR 01, 2019

TAX MAP PARCEL NUMBER	PROPERTY LOCATION & CLASS	ASSESSMENT	EXEMPTION CODE	COUNTY	TOWN	TAX AMOUNT
CURRENT OWNERS NAME	SCHOOL DISTRICT	LAND	TAX DESCRIPTION			
CURRENT OWNERS ADDRESS	PARCEL SIZE/GRID COORD	TOTAL	SPECIAL DISTRICTS			
***** 66.82-1-56 *****						
48 Riverside Dr						BILL601168
66.82-1-56	210 1 Family Res		County Inside	75,500		557.86
Palmer Ann Marie	Carthage 226001	16,300	Town Wide	75,500		207.62
855 E River Rd Apt 35	FRNT 70.00 DPTH 100.00	75,500	Installment Fee			22.96
Tucson, AZ 85718-5646	EAST-1056213 NRTH-1472357					
	DEED BOOK 2013 PG-17467					
	FULL MARKET VALUE	75,500				
TOTAL TAX ---						765.48**
	DATE #1	01/31/20	DATE #2	03/31/20	DATE #3	05/29/20
	AMT DUE	278.12	AMT DUE	255.16	AMT DUE	255.16
***** 66.82-1-57 *****						
17 Anderson Ave						BILL601169
66.82-1-57	210 1 Family Res		County Inside	109,900		812.04
Titus Matthew W	Carthage 226001	16,800	Town Wide	109,900		302.22
Titus Sara J	FRNT 75.00 DPTH 99.00	109,900	Installment Fee			33.43
13868 Racine Ct	BANK 822					
Woodbridge, VA 22193	EAST-1056324 NRTH-1472328					
	DEED BOOK 2003 PG-16911					
	FULL MARKET VALUE	109,900				
TOTAL TAX ---						1,114.26**
	DATE #1	01/31/20	DATE #2	03/31/20	DATE #3	05/29/20
	AMT DUE	404.85	AMT DUE	371.42	AMT DUE	371.42
***** 66.82-1-58 *****						
46 Riverside Dr						BILL601170
66.82-1-58	210 1 Family Res		County Inside	132,400		978.29
Palmer Ann Marie C	Carthage 226001	16,300	Town Wide	132,400		364.10
855 E River Rd Apt 35	FRNT 70.00 DPTH 100.00	132,400	Installment Fee			40.27
Tuscon, AZ 85718	BANK 810					
	EAST-1056213 NRTH-1472287					
	DEED BOOK 2008 PG-890					
	FULL MARKET VALUE	132,400				
TOTAL TAX ---						1,342.39**
	DATE #1	01/31/20	DATE #2	03/31/20	DATE #3	05/29/20
	AMT DUE	487.74	AMT DUE	447.46	AMT DUE	447.46
***** 66.82-1-59 *****						
15 Anderson Ave						BILL601171
66.82-1-59	210 1 Family Res		County Inside	95,700		707.11
Previty Donald J	Carthage 226001	13,400	Town Wide	95,700		263.17
PO Box 276	FRNT 50.00 DPTH 90.00	95,700	Installment Fee			29.11
Deferiet, NY 13628	BANK 810					
	EAST-1056324 NRTH-1472266					
	DEED BOOK 2014 PG-8276					
	FULL MARKET VALUE	95,700				
TOTAL TAX ---						970.28**
	DATE #1	01/31/20	DATE #2	03/31/20	DATE #3	05/29/20
	AMT DUE	352.55	AMT DUE	323.42	AMT DUE	323.42

STATE OF NEW YORK
COUNTY - Jefferson
TOWN - Wilna
VILLAGE - Deferiet
SWIS - 226003

2020 TOWN TAX ROLL
TAXABLE SECTION OF THE ROLL - 1
TAX MAP NUMBER SEQUENCE
UNIFORM PERCENT OF VALUE IS 100.00

PAGE 329
VALUATION DATE-JUL 01, 2018
TAXABLE STATUS DATE-MAR 01, 2019

TAX MAP PARCEL NUMBER	PROPERTY LOCATION & CLASS	ASSESSMENT	EXEMPTION CODE	COUNTY	TOWN	TAX AMOUNT
CURRENT OWNERS NAME	SCHOOL DISTRICT	LAND	TAX DESCRIPTION			
CURRENT OWNERS ADDRESS	PARCEL SIZE/GRID COORD	TOTAL	SPECIAL DISTRICTS			
***** 66.82-1-60 *****						
29 Wilna Ave						BILL601172
66.82-1-60	210 1 Family Res		County Inside	75,400		557.12
Peck Barry	Carthage 226001	16,400	Town Wide	75,400		207.35
PO Box 58	FRNT 50.00 DPTH 137.00	75,400	Installment Fee			22.93
Deferiet, NY 13628	BANK 100					
	EAST-1056684 NRTH-1471967					
	DEED BOOK 2008 PG-14195					
	FULL MARKET VALUE	75,400				
TOTAL TAX ---						764.47**
	DATE #1	01/31/20	DATE #2	03/31/20	DATE #3	05/29/20
	AMT DUE	277.76	AMT DUE	254.82	AMT DUE	254.82
***** 66.82-1-61 *****						
31 Wilna Ave						BILL601173
66.82-1-61	210 1 Family Res		County Inside	70,000		517.22
Guerin Kristy	Carthage 226001	16,400	Town Wide	70,000		192.50
Attn: USDA Rural Housing Serv	FRNT 51.00 DPTH 141.00	70,000	Installment Fee			21.29
Escrow Branch	BANK 810					
PO Box 66876	EAST-1056734 NRTH-1471967					
St Louis, MO 63103	DEED BOOK 2007 PG-21988					
	FULL MARKET VALUE	70,000				
TOTAL TAX ---						709.72**
	DATE #1	01/31/20	DATE #2	03/31/20	DATE #3	05/29/20
	AMT DUE	257.87	AMT DUE	236.57	AMT DUE	236.57
***** 66.82-1-62 *****						
33 Wilna Ave						BILL601174
66.82-1-62	210 1 Family Res		VET COM CT 41131	20,000	10,000	
Wood Gary B	Carthage 226001	16,400	SENIOR CTS 41800	36,250	41,250	
Wood Anna Mae	Lovejoy Myles N-LF Use	92,500	County Inside	36,250		267.85
PO Box 87	FRNT 50.00 DPTH 137.00		Town Wide	41,250		113.44
Deferiet, NY 13628	BANK 822		Installment Fee			11.44
	EAST-1056784 NRTH-1471967					
PRIOR OWNER ON 3/01/2019	DEED BOOK 2019 PG-11320					
Birchough Joanne M	FULL MARKET VALUE	92,500				
TOTAL TAX ---						381.29**
	DATE #1	01/31/20	DATE #2	03/31/20	DATE #3	05/29/20
	AMT DUE	138.55	AMT DUE	127.09	AMT DUE	127.09
***** 66.82-1-63 *****						
35 Wilna Ave						BILL601175
66.82-1-63	210 1 Family Res		County Inside	98,500		727.80
Davin Craig M	Carthage 226001	16,400	Town Wide	98,500		270.87
23347 Co Rte 144	FRNT 50.00 DPTH 137.00	98,500	Installment Fee			29.96
Black River, NY 13612	BANK 100					
	EAST-1056834 NRTH-1471968					
	DEED BOOK 2014 PG-7956					
	FULL MARKET VALUE	98,500				
TOTAL TAX ---						998.67**
	DATE #1	01/31/20	DATE #2	03/31/20	DATE #3	05/29/20
	AMT DUE	362.85	AMT DUE	332.89	AMT DUE	332.89

STATE OF NEW YORK
 COUNTY - Jefferson
 TOWN - Wilna
 VILLAGE - Deferiet
 SWIS - 226003

2 0 2 0 T O W N T A X R O L L
 T A X A B L E SECTION OF THE ROLL - 1
 TAX MAP NUMBER SEQUENCE
 UNIFORM PERCENT OF VALUE IS 100.00

PAGE 330
 VALUATION DATE-JUL 01, 2018
 TAXABLE STATUS DATE-MAR 01, 2019

TAX MAP PARCEL NUMBER	PROPERTY LOCATION & CLASS	ASSESSMENT	EXEMPTION CODE	COUNTY	TOWN	TAX AMOUNT
CURRENT OWNERS NAME	SCHOOL DISTRICT	LAND	TAX DESCRIPTION			
CURRENT OWNERS ADDRESS	PARCEL SIZE/GRID COORD	TOTAL	SPECIAL DISTRICTS			
66.82-1-64	37 Wilna Ave 210 1 Family Res		County Inside	66.82-1-64		BILL601176 517.22
Briggs David	Carthage 226001	16,400	Town Wide			192.50
525 State Highway 3	FRNT 50.00 DPTH 137.00	70,000	Installment Fee			21.29
Harrisville, NY 13648	EAST-1056884 NRTH-1471968					
	DEED BOOK 2011 PG-2581					
	FULL MARKET VALUE	70,000				
TOTAL TAX ---						709.72**
	DATE #1	01/31/20	DATE #2	03/31/20	DATE #3	05/29/20
	AMT DUE	257.87	AMT DUE	236.57	AMT DUE	236.57
66.82-1-65	39 Wilna Ave 210 1 Family Res		County Inside	66.82-1-65		BILL601177 676.08
Bellis William J	Carthage 226001	16,400	Town Wide			251.62
Bellis Jacqueline A	FRNT 50.00 DPTH 137.00	91,500	Installment Fee			27.83
909 Myrtle Ave	EAST-1056933 NRTH-1471968					
Watertown, NY 13601	DEED BOOK 2014 PG-9901					
	FULL MARKET VALUE	91,500				
TOTAL TAX ---						927.70**
	DATE #1	01/31/20	DATE #2	03/31/20	DATE #3	05/29/20
	AMT DUE	337.07	AMT DUE	309.23	AMT DUE	309.23
66.82-1-66	41 Wilna Ave 210 1 Family Res		County Inside	66.82-1-66		BILL601178 698.25
Mulvaney Patrick J	Carthage 226001	16,400	Town Wide			259.87
Harrington Joann M	FRNT 50.00 DPTH 137.00	94,500	Installment Fee			28.74
PO Box 147	EAST-1056984 NRTH-1471968					
Deferiet, NY 13628	DEED BOOK 2017 PG-3910					
	FULL MARKET VALUE	94,500				
TOTAL TAX ---						958.12**
	DATE #1	01/31/20	DATE #2	03/31/20	DATE #3	05/29/20
	AMT DUE	348.12	AMT DUE	319.37	AMT DUE	319.37
66.82-1-67	400 Anderson Ave 710 Manufacture		County Inside	66.82-1-67		BILL601179 1,108.33
Deferiet Development LLC	Carthage 226001	50,000	Town Wide			412.50
173 Oswego River Rd	ACRES 47.49	150,000	School Relevy			1,288.52
Phoenix, NY 13135	EAST-1057954 NRTH-1471569		Village Relevy			17,149.10
	DEED BOOK 2006 PG-1948		Installment Fee			598.75
	FULL MARKET VALUE	150,000				
TOTAL TAX ---						19,958.45**
	DATE #1	01/31/20	DATE #2	03/31/20	DATE #3	05/29/20
	AMT DUE	7,251.58	AMT DUE	6,652.81	AMT DUE	6,652.81

STATE OF NEW YORK
 COUNTY - Jefferson
 TOWN - Wilna
 VILLAGE - Deferiet
 SWIS - 226003

2 0 2 0 T O W N T A X R O L L
 T A X A B L E SECTION OF THE ROLL - 1
 TAX MAP NUMBER SEQUENCE
 UNIFORM PERCENT OF VALUE IS 100.00

PAGE 331
 VALUATION DATE-JUL 01, 2018
 TAXABLE STATUS DATE-MAR 01, 2019

TAX MAP PARCEL NUMBER	PROPERTY LOCATION & CLASS	ASSESSMENT	EXEMPTION CODE	COUNTY	TOWN	TAX AMOUNT
CURRENT OWNERS NAME	SCHOOL DISTRICT	LAND	TAX DESCRIPTION			
CURRENT OWNERS ADDRESS	PARCEL SIZE/GRID COORD	TOTAL	SPECIAL DISTRICTS			
66.83-1-1	N of Co Rte 36 851 Solid waste		County Inside	66.83-1-1		BILL601180 39.16
Champion International Corp	Carthage 226001	5,300	Town Wide			14.57
Attn: International Paper Co	ACRES 10.70	5,300	Installment Fee			1.61
PO Box 2118	EAST-1058388 NRTH-1473590					
Memphis, TN 38101	FULL MARKET VALUE	5,300				
TOTAL TAX ---						53.73**
	DATE #1	01/31/20	DATE #2	03/31/20	DATE #3	05/29/20
	AMT DUE	19.52	AMT DUE	17.91	AMT DUE	17.91
76.26-1-1	34434 NYS Rte 3 270 Mfg housing		County Inside	76.26-1-1		BILL601181 690.86
Reibert Gary	Carthage 226001	21,100	Town Wide			257.12
PO Box 6146	FRNT 210.00 DPTH 150.00	93,500	Village Relevy			1,995.72
Watertown, NY 13601	EAST-1056215 NRTH-1470976		Installment Fee			88.31
	DEED BOOK 1741 PG-188					
	FULL MARKET VALUE	93,500				
TOTAL TAX ---						2,943.70**
	DATE #1	01/31/20	DATE #2	03/31/20	DATE #3	05/29/20
	AMT DUE	1,069.55	AMT DUE	981.23	AMT DUE	981.23
76.26-1-3	15 Riverside Dr 210 1 Family Res		County Inside	76.26-1-3		BILL601182 1,255.37
Wampler Richard L	Carthage 226001	34,000	Town Wide			467.22
Wampler Catherine M	FRNT 153.00 DPTH 150.00	169,900	Installment Fee			51.68
3724 Willow Bend Run	EAST-1056061 NRTH-1471459					
Columbus, GA 31907	DEED BOOK 2010 PG-18208					
	FULL MARKET VALUE	169,900				
TOTAL TAX ---						1,722.59**
	DATE #1	01/31/20	DATE #2	03/31/20	DATE #3	05/29/20
	AMT DUE	625.89	AMT DUE	574.19	AMT DUE	574.19
76.26-1-4	17 Riverside Dr 210 1 Family Res		County Inside	76.26-1-4		BILL601183 772.14
Hitsman Carrie L	Carthage 226001	17,900	Town Wide			287.37
c/o Carnie Lawton	FRNT 70.00 DPTH 120.00	104,500	Installment Fee			31.79
PO Box 78	BANK 822					
Deferiet, NY 13628	EAST-1056070 NRTH-1471574					
	DEED BOOK 1867 PG-202					
	FULL MARKET VALUE	104,500				
TOTAL TAX ---						1,059.51**
	DATE #1	01/31/20	DATE #2	03/31/20	DATE #3	05/29/20
	AMT DUE	384.96	AMT DUE	353.17	AMT DUE	353.17

STATE OF NEW YORK
COUNTY - Jefferson
TOWN - Wilna
VILLAGE - Deferiet
SWIS - 226003

2 0 2 0 T O W N T A X R O L L
T A X A B L E SECTION OF THE ROLL - 1
TAX MAP NUMBER SEQUENCE
UNIFORM PERCENT OF VALUE IS 100.00

PAGE 332
VALUATION DATE-JUL 01, 2018
TAXABLE STATUS DATE-MAR 01, 2019

TAX MAP PARCEL NUMBER	PROPERTY LOCATION & CLASS	ASSESSMENT	EXEMPTION CODE	COUNTY	TOWN	TAX AMOUNT
CURRENT OWNERS NAME	SCHOOL DISTRICT	LAND	TAX DESCRIPTION			
CURRENT OWNERS ADDRESS	PARCEL SIZE/GRID COORD	TOTAL	SPECIAL DISTRICTS			
***** 76.26-1-5 *****						
19 Riverside Dr						BILL601184
76.26-1-5	210 1 Family Res		VET COM CT 41131	20,000	10,000	
Craska Kyle J	Carthage 226001	20,100	VET DIS CT 41141	40,000	20,000	
Goodwin Casey E	FRNT 70.00 DPTH 155.00	159,900	County Inside	99,900		738.15
19 Riverside Dr	EAST-1056051 NRTH-1471644		Town Wide	129,900		357.22
Deferiet, NY 13628	DEED BOOK 2019 PG-13226		Installment Fee			32.86
	FULL MARKET VALUE	159,900				
PRIOR OWNER ON 3/01/2019 Zajac Thomas S II						
TOTAL TAX --- 1,095.37**						
	DATE #1 01/31/20	DATE #2 03/31/20	DATE #3 05/29/20			
	AMT DUE 397.99	AMT DUE 365.12	AMT DUE 365.12			
***** 76.26-1-6 *****						
21-27 Riverside Dr						BILL601185
76.26-1-6	411 Apartment		County Inside	125,000		923.61
Corey Darcy J	Carthage 226001	19,700	Town Wide	125,000		343.75
PO Box 203	FRNT 130.00 DPTH 147.00	125,000	Installment Fee			38.02
Sackets Harbor, NY 13685	EAST-1056058 NRTH-1471739					
	DEED BOOK 1625 PG-269					
	FULL MARKET VALUE	125,000				
TOTAL TAX --- 1,267.36**						
	DATE #1 01/31/20	DATE #2 03/31/20	DATE #3 05/29/20			
	AMT DUE 460.48	AMT DUE 422.45	AMT DUE 422.45			
***** 76.26-1-7 *****						
29 Riverside Dr						BILL601186
76.26-1-7	210 1 Family Res		County Inside	138,000		1,019.66
Smith Stephen E	Carthage 226001	18,800	Town Wide	138,000		379.50
Smith Andrew J	FRNT 77.00 DPTH 120.00	138,000	Installment Fee			41.97
PO Box 114	EAST-1056066 NRTH-1471846					
Deferiet, NY 13628	DEED BOOK 2018 PG-7017					
	FULL MARKET VALUE	138,000				
TOTAL TAX --- 1,399.16**						
	DATE #1 01/31/20	DATE #2 03/31/20	DATE #3 05/29/20			
	AMT DUE 508.37	AMT DUE 466.38	AMT DUE 466.38			
***** 76.26-1-9 *****						
33-39 Riverside Dr						BILL601187
76.26-1-9	411 Apartment		County Inside	117,300		866.71
Juczak James S	Carthage 226001	16,500	Town Wide	117,300		322.57
Juczak Krista Ebeling	FRNT 125.00 DPTH 88.00	117,300	Installment Fee			35.68
14910 Fuller Rd	BANK 810					
Adams Center, NY 13606	EAST-1056078 NRTH-1472010					
	DEED BOOK 2014 PG-10176					
	FULL MARKET VALUE	117,300				
TOTAL TAX --- 1,189.28**						
	DATE #1 01/31/20	DATE #2 03/31/20	DATE #3 05/29/20			
	AMT DUE 432.12	AMT DUE 396.42	AMT DUE 396.42			

STATE OF NEW YORK
 COUNTY - Jefferson
 TOWN - Wilna
 VILLAGE - Deferiet
 SWIS - 226003

2 0 2 0 T O W N T A X R O L L
 T A X A B L E SECTION OF THE ROLL - 1
 TAX MAP NUMBER SEQUENCE
 UNIFORM PERCENT OF VALUE IS 100.00

PAGE 333
 VALUATION DATE-JUL 01, 2018
 TAXABLE STATUS DATE-MAR 01, 2019

TAX MAP PARCEL NUMBER	PROPERTY LOCATION & CLASS	ASSESSMENT	EXEMPTION CODE	COUNTY	TOWN	TAX AMOUNT
CURRENT OWNERS NAME	SCHOOL DISTRICT	LAND	TAX DESCRIPTION			
CURRENT OWNERS ADDRESS	PARCEL SIZE/GRID COORD	TOTAL	SPECIAL DISTRICTS			
76.26-1-10	41 Riverside Dr 210 1 Family Res		County Inside	76.26-1-10		BILL601188
Meyers Reinhart	Carthage 226001	16,900	Town Wide			1,038.13
Meyers Roberta S	FRNT 88.00 DPTH 82.00	140,500	Installment Fee			386.37
PO Box 172	BANK 810					42.74
Great Bend, NY 13643	EAST-1056079 NRTH-1472120					
	DEED BOOK 1006 PG-00199					
	FULL MARKET VALUE	140,500				
			TOTAL TAX ---			1,424.50**
	DATE #1	01/31/20	DATE #2	03/31/20	DATE #3	05/29/20
	AMT DUE	517.58	AMT DUE	474.83	AMT DUE	474.83
76.26-1-13	25 Wilna Ave 210 1 Family Res		County Inside	76.26-1-13		BILL601189
Verbeke Christina A	Carthage 226001	14,000	Town Wide			631.75
PO Box 24	FRNT 50.00 DPTH 100.00	85,500	Installment Fee			235.12
Deferiet, NY 13628	BANK 550					26.01
	EAST-1056562 NRTH-1471870					
	DEED BOOK 2014 PG-7794					
	FULL MARKET VALUE	85,500				
			TOTAL TAX ---			866.87**
	DATE #1	01/31/20	DATE #2	03/31/20	DATE #3	05/29/20
	AMT DUE	314.98	AMT DUE	288.95	AMT DUE	288.95
76.26-1-14	23 Wilna Ave 210 1 Family Res		County Inside	76.26-1-14		BILL601190
Hobart Jonathan L	Carthage 226001	14,000	Town Wide			735.19
PO Box 134	FRNT 50.00 DPTH 100.00	99,500	Installment Fee			273.62
Deferiet, NY 13628	BANK 810					30.26
	EAST-1056532 NRTH-1471830					
	DEED BOOK 2016 PG-8106					
	FULL MARKET VALUE	99,500				
			TOTAL TAX ---			1,008.81**
	DATE #1	01/31/20	DATE #2	03/31/20	DATE #3	05/29/20
	AMT DUE	366.53	AMT DUE	336.27	AMT DUE	336.27
76.26-1-15	21 Wilna Ave 210 1 Family Res		County Inside	76.26-1-15		BILL601191
Briggs David	Carthage 226001	13,500	Town Wide			155.17
525 NYS Rte 3	FRNT 50.00 DPTH 92.00	21,000	School Relevy			57.75
Harrisville, NY 13648	EAST-1056500 NRTH-1471791		Village Relevy			180.39
	DEED BOOK 2017 PG-10462		Installment Fee			1,719.53
	FULL MARKET VALUE	21,000				63.39
			TOTAL TAX ---			2,112.84**
	DATE #1	01/31/20	DATE #2	03/31/20	DATE #3	05/29/20
	AMT DUE	767.67	AMT DUE	704.28	AMT DUE	704.28

STATE OF NEW YORK
COUNTY - Jefferson
TOWN - Wilna
VILLAGE - Deferiet
SWIS - 226003

2020 TOWN TAX ROLL
TAXABLE SECTION OF THE ROLL - 1
TAX MAP NUMBER SEQUENCE
UNIFORM PERCENT OF VALUE IS 100.00

PAGE 334
VALUATION DATE-JUL 01, 2018
TAXABLE STATUS DATE-MAR 01, 2019

TAX MAP PARCEL NUMBER	PROPERTY LOCATION & CLASS	ASSESSMENT	EXEMPTION CODE	COUNTY	TOWN	TAX AMOUNT
CURRENT OWNERS NAME	SCHOOL DISTRICT	LAND	TAX DESCRIPTION			
CURRENT OWNERS ADDRESS	PARCEL SIZE/GRID COORD	TOTAL	SPECIAL DISTRICTS			
***** 76.26-1-16 *****						
76.26-1-16	19 Wilna Ave					BILL601192
Cook Joseph N	210 1 Family Res		County Inside	102,000		753.66
Cook Jessica A	Carthage 226001	14,000	Town Wide	102,000		280.50
PO Box 41	FRNT 50.00 DPTH 100.00	102,000	Installment Fee			31.02
Deferiet, NY 13628	BANK 810					
	EAST-1056469 NRTH-1471752					
	DEED BOOK 2009 PG-15187					
	FULL MARKET VALUE	102,000				
TOTAL TAX ---						1,034.16**
	DATE #1	01/31/20	DATE #2	03/31/20	DATE #3	05/29/20
	AMT DUE	375.74	AMT DUE	344.72	AMT DUE	344.72
***** 76.26-1-17 *****						
76.26-1-17	17 Wilna Ave					BILL601193
Paquette David S	210 1 Family Res		VET WAR CT 41121	12,000	6,000	
PO Box 268	Carthage 226001	14,000	County Inside	106,000		783.22
Deferiet, NY 13628	FRNT 50.00 DPTH 100.00	118,000	Town Wide	112,000		308.00
	EAST-1056438 NRTH-1471713		Installment Fee			32.74
	DEED BOOK 2013 PG-15307					
	FULL MARKET VALUE	118,000				
TOTAL TAX ---						1,091.22**
	DATE #1	01/31/20	DATE #2	03/31/20	DATE #3	05/29/20
	AMT DUE	396.48	AMT DUE	363.74	AMT DUE	363.74
***** 76.26-1-18 *****						
76.26-1-18	15 Wilna Ave					BILL601194
Massie Scot E	210 1 Family Res		County Inside	99,500		735.19
Massie Andrea L	Carthage 226001	13,500	Town Wide	99,500		273.62
c/o Conley Rental Mge	FRNT 50.00 DPTH 91.00	99,500	Installment Fee			30.26
451 Arsenal St	BANK 822					
Watertown, NY 13601	EAST-1056407 NRTH-1471674					
	DEED BOOK 2007 PG-11575					
	FULL MARKET VALUE	99,500				
TOTAL TAX ---						1,008.81**
	DATE #1	01/31/20	DATE #2	03/31/20	DATE #3	05/29/20
	AMT DUE	366.53	AMT DUE	336.27	AMT DUE	336.27
***** 76.26-1-19 *****						
76.26-1-19	13 Wilna Ave					BILL601195
Smiley Alice M	210 1 Family Res		County Inside	100,000		738.89
PO Box 252	Carthage 226001	13,000	Town Wide	100,000		275.00
Deferiet, NY 13628	FRNT 54.00 DPTH 80.00	100,000	Installment Fee			30.42
	EAST-1056380 NRTH-1471630					
	DEED BOOK 2016 PG-11577					
	FULL MARKET VALUE	100,000				
TOTAL TAX ---						1,013.89**
	DATE #1	01/31/20	DATE #2	03/31/20	DATE #3	05/29/20
	AMT DUE	368.39	AMT DUE	337.96	AMT DUE	337.96

STATE OF NEW YORK
 COUNTY - Jefferson
 TOWN - Wilna
 VILLAGE - Deferiet
 SWIS - 226003

2 0 2 0 T O W N T A X R O L L
 T A X A B L E SECTION OF THE ROLL - 1
 TAX MAP NUMBER SEQUENCE
 UNIFORM PERCENT OF VALUE IS 100.00

PAGE 335
 VALUATION DATE-JUL 01, 2018
 TAXABLE STATUS DATE-MAR 01, 2019

TAX MAP PARCEL NUMBER	PROPERTY LOCATION & CLASS	ASSESSMENT	EXEMPTION CODE	COUNTY	TOWN	TAX AMOUNT
CURRENT OWNERS NAME	SCHOOL DISTRICT	LAND	TAX DESCRIPTION			
CURRENT OWNERS ADDRESS	PARCEL SIZE/GRID COORD	TOTAL	SPECIAL DISTRICTS			
76.26-1-20	11 Wilna Ave 210 1 Family Res		County Inside	76.26-1-20		BILL601196
Shannon Larry W	Carthage 226001	13,400	Town Wide			801.69
Shannon Jean E	FRNT 69.00 DPTH 69.00	108,500	Installment Fee			298.37
11 Wilna Ave	EAST-1056347 NRTH-1471579					33.00
PO Box 12	DEED BOOK 1146 PG-00046					
Deferiet, NY 13628	FULL MARKET VALUE	108,500				
TOTAL TAX ---						1,100.06**
		DATE #1	01/31/20	DATE #2	03/31/20	DATE #3
		AMT DUE	399.70	AMT DUE	366.68	AMT DUE
						366.68
76.26-1-21	10 Wilna Ave 210 1 Family Res		VET COM CT 41131	76.26-1-21		BILL601197
NABE Irrevocable Trust	Carthage 226001	14,000	2RPTL466_c 41692			
Nabewaniec Trustee Edward J	FRNT 50.00 DPTH 100.00	112,000	SENIOR C/T 41801			
PO Box 82	EAST-1056451 NRTH-1471479		County Inside			493.21
Deferiet, NY 13628	DEED BOOK 2016 PG-1675		Town Wide			210.37
						21.11
TOTAL TAX ---						703.58**
		DATE #1	01/31/20	DATE #2	03/31/20	DATE #3
		AMT DUE	255.65	AMT DUE	234.52	AMT DUE
						234.52
76.26-1-22	12 Wilna Ave 210 1 Family Res		County Inside	76.26-1-22		BILL601198
Ludlow Scott A	Carthage 226001	13,500	Town Wide			938.39
Ludlow Carly G	FRNT 50.00 DPTH 92.00	127,000	Installment Fee			349.25
PO Box 203	BANK 810					38.63
Deferiet, NY 13628	EAST-1056482 NRTH-1471517					
	DEED BOOK 2018 PG-2427					
PRIOR OWNER ON 3/01/2019	FULL MARKET VALUE	127,000				
Ludlow Scott A						
TOTAL TAX ---						1,287.64**
		DATE #1	01/31/20	DATE #2	03/31/20	DATE #3
		AMT DUE	467.85	AMT DUE	429.21	AMT DUE
						429.21
76.26-1-23	14 Wilna Ave 210 1 Family Res		County Inside	76.26-1-23		BILL601199
Briggs David W	Carthage 226001	13,900	Town Wide			709.33
525 State Highway 3	FRNT 54.00 DPTH 92.00	96,000	Installment Fee			264.00
Harrisville, NY 13648	EAST-1056516 NRTH-1471558					29.20
	DEED BOOK 2005 PG-2431					
	FULL MARKET VALUE	96,000				
TOTAL TAX ---						973.33**
		DATE #1	01/31/20	DATE #2	03/31/20	DATE #3
		AMT DUE	353.65	AMT DUE	324.44	AMT DUE
						324.44

STATE OF NEW YORK
COUNTY - Jefferson
TOWN - Wilna
VILLAGE - Deferiet
SWIS - 226003

2020 TOWN TAX ROLL
TAXABLE SECTION OF THE ROLL - 1
TAX MAP NUMBER SEQUENCE
UNIFORM PERCENT OF VALUE IS 100.00

PAGE 336
VALUATION DATE-JUL 01, 2018
TAXABLE STATUS DATE-MAR 01, 2019

TAX MAP PARCEL NUMBER	PROPERTY LOCATION & CLASS	ASSESSMENT	EXEMPTION CODE	COUNTY	TOWN	TAX AMOUNT
CURRENT OWNERS NAME	SCHOOL DISTRICT	LAND	TAX DESCRIPTION			
CURRENT OWNERS ADDRESS	PARCEL SIZE/GRID COORD	TOTAL	SPECIAL DISTRICTS			
***** 76.26-1-25 *****						
18 Wilna Ave						BILL601200
76.26-1-25	210 1 Family Res		County Inside	159,000		1,174.83
Schroy Dustin E	Carthage 226001	18,800	Town Wide	159,000		437.25
PO Box 175	FRNT 96.00 DPTH 92.00	159,000	Installment Fee			48.36
Deferiet, NY 13628	BANK 810					
	EAST-1056562 NRTH-1471617					
PRIOR OWNER ON 3/01/2019	DEED BOOK 2016 PG-13984					
Schroy Dustin E	FULL MARKET VALUE	159,000				
TOTAL TAX ---						1,612.08**
	DATE #1	01/31/20	DATE #2	03/31/20	DATE #3	05/29/20
	AMT DUE	585.72	AMT DUE	537.36	AMT DUE	537.36
***** 76.26-1-26 *****						
20 Wilna Ave						BILL601201
76.26-1-26	210 1 Family Res		County Inside	95,900		708.59
Matos Victor	Carthage 226001	14,000	Town Wide	95,900		263.72
Matos Amanda S	FRNT 50.00 DPTH 100.00	95,900	Installment Fee			29.17
PO Box 261	BANK 810					
Deferiet, NY 13628	EAST-1056607 NRTH-1471674					
	DEED BOOK 2016 PG-9242					
PRIOR OWNER ON 3/01/2019	FULL MARKET VALUE	95,900				
Matos Victor						
TOTAL TAX ---						972.31**
	DATE #1	01/31/20	DATE #2	03/31/20	DATE #3	05/29/20
	AMT DUE	353.28	AMT DUE	324.10	AMT DUE	324.10
***** 76.26-1-27 *****						
22 Wilna Ave						BILL601202
76.26-1-27	210 1 Family Res		County Inside	39,900		294.82
Garrett Stephen	Carthage 226001	14,000	Town Wide	39,900		109.72
34088 N Lake Rd	FRNT 50.00 DPTH 100.00	39,900	Installment Fee			12.14
Carthage, NY 13619	EAST-1056638 NRTH-1471712					
	DEED BOOK 2018 PG-10433					
	FULL MARKET VALUE	39,900				
TOTAL TAX ---						404.54**
	DATE #1	01/31/20	DATE #2	03/31/20	DATE #3	05/29/20
	AMT DUE	147.00	AMT DUE	134.84	AMT DUE	134.84
***** 76.26-1-28 *****						
24 Wilna Ave						BILL601203
76.26-1-28	210 1 Family Res		County Inside	97,500		720.41
Cook Joseph E	Carthage 226001	14,700	Town Wide	97,500		268.12
Cook Lisa A	FRNT 93.00 DPTH 60.00	97,500	Installment Fee			29.66
PO Box 185	BANK 810					
Deferiet, NY 13628	EAST-1056670 NRTH-1471769					
	FULL MARKET VALUE	97,500				
TOTAL TAX ---						988.53**
	DATE #1	01/31/20	DATE #2	03/31/20	DATE #3	05/29/20
	AMT DUE	359.17	AMT DUE	329.51	AMT DUE	329.51

STATE OF NEW YORK
COUNTY - Jefferson
TOWN - Wilna
VILLAGE - Deferiet
SWIS - 226003

2020 TOWN TAX ROLL
TAXABLE SECTION OF THE ROLL - 1
TAX MAP NUMBER SEQUENCE
UNIFORM PERCENT OF VALUE IS 100.00

PAGE 337
VALUATION DATE-JUL 01, 2018
TAXABLE STATUS DATE-MAR 01, 2019

TAX MAP PARCEL NUMBER	PROPERTY LOCATION & CLASS	ASSESSMENT	EXEMPTION CODE	COUNTY	TOWN	TAX AMOUNT
CURRENT OWNERS NAME	SCHOOL DISTRICT	LAND	TAX DESCRIPTION			
CURRENT OWNERS ADDRESS	PARCEL SIZE/GRID COORD	TOTAL	SPECIAL DISTRICTS			
***** 76.26-1-29 *****						
76.26-1-29	26 Wilna Ave					BILL601204
Fetterly Bridget L	210 1 Family Res		VET DIS CT 41141	7,150	7,150	
PO Box 26	Carthage 226001	16,400	County Inside	64,350		475.47
Deferiet, NY 13628	Nabywaniec L Lf-Us	71,500	Town Wide	64,350		176.96
	FRNT 50.00 DPTH 137.00		Installment Fee			19.57
	BANK 810					
PRIOR OWNER ON 3/01/2019	EAST-1056722 NRTH-1471765					
Fetterly Bridget L	DEED BOOK 2012 PG-7558					
	FULL MARKET VALUE	71,500				
TOTAL TAX ---						652.43**
	DATE #1	01/31/20	DATE #2	03/31/20	DATE #3	05/29/20
	AMT DUE	237.06	AMT DUE	217.47	AMT DUE	217.47
***** 76.26-1-30 *****						
76.26-1-30	28 Wilna Ave					BILL601205
Bailey Henry E	210 1 Family Res		County Inside	64,000		472.89
28 Wilna Ave	Carthage 226001	16,500	Town Wide	64,000		176.00
Deferiet, NY 13628	FRNT 50.00 DPTH 138.00	64,000	Installment Fee			19.47
	BANK 100					
	EAST-1056771 NRTH-1471765					
	DEED BOOK 1553 PG-106					
	FULL MARKET VALUE	64,000				
TOTAL TAX ---						648.89**
	DATE #1	01/31/20	DATE #2	03/31/20	DATE #3	05/29/20
	AMT DUE	235.78	AMT DUE	216.29	AMT DUE	216.29
***** 76.26-1-31 *****						
76.26-1-31	30 Wilna Ave					BILL601206
Lewis Wilfred F	210 1 Family Res		SENIOR T 41803	0	46,500	
PO Box 163	Carthage 226001	16,900	SENIOR C/S 41805	37,200	0	
Deferiet, NY 13628	FRNT 50.00 DPTH 137.00	93,000	County Inside	55,800		412.30
	EAST-1056821 NRTH-1471765		Town Wide	46,500		127.87
	DEED BOOK 1581 PG-119		Installment Fee			16.21
	FULL MARKET VALUE	93,000				
TOTAL TAX ---						540.17**
	DATE #1	01/31/20	DATE #2	03/31/20	DATE #3	05/29/20
	AMT DUE	196.28	AMT DUE	180.05	AMT DUE	180.05
***** 76.26-1-32 *****						
76.26-1-32	32 Wilna Ave					BILL601207
Markiewicz Graham Cooper	210 1 Family Res		County Inside	137,000		1,012.27
PO Box 1	Carthage 226001	16,400	Town Wide	137,000		376.75
Deferiet, NY 13628	FRNT 50.00 DPTH 139.00	137,000	Installment Fee			41.67
	BANK 810					
	EAST-1056871 NRTH-1471767					
	DEED BOOK 2010 PG-3667					
	FULL MARKET VALUE	137,000				
TOTAL TAX ---						1,389.02**
	DATE #1	01/31/20	DATE #2	03/31/20	DATE #3	05/29/20
	AMT DUE	504.69	AMT DUE	463.00	AMT DUE	463.00

STATE OF NEW YORK
COUNTY - Jefferson
TOWN - Wilna
VILLAGE - Deferiet
SWIS - 226003

2020 TOWN TAX ROLL
TAXABLE SECTION OF THE ROLL - 1
TAX MAP NUMBER SEQUENCE
UNIFORM PERCENT OF VALUE IS 100.00

PAGE 338
VALUATION DATE-JUL 01, 2018
TAXABLE STATUS DATE-MAR 01, 2019

TAX MAP PARCEL NUMBER	PROPERTY LOCATION & CLASS	ASSESSMENT	EXEMPTION CODE	COUNTY	TOWN	TAX AMOUNT
CURRENT OWNERS NAME	SCHOOL DISTRICT	LAND	TAX DESCRIPTION			
CURRENT OWNERS ADDRESS	PARCEL SIZE/GRID COORD	TOTAL	SPECIAL DISTRICTS			
***** 76.26-1-33 *****						
76.26-1-33	34 Wilna Ave					BILL601208
Kealy Matthew	210 1 Family Res		County Inside	109,900		812.04
PO Box 25	Carthage 226001	16,900	Town Wide	109,900		302.22
Deferiet, NY 13628	FRNT 50.00 DPTH 138.00	109,900	Installment Fee			33.43
	BANK 100					
	EAST-1056921 NRTH-1471765					
	DEED BOOK 2017 PG-12676					
	FULL MARKET VALUE	109,900				
			TOTAL TAX ---			1,114.26**
			DATE #1 01/31/20	DATE #2 03/31/20	DATE #3 05/29/20	
			AMT DUE 404.85	AMT DUE 371.42	AMT DUE 371.42	
***** 76.26-1-34 *****						
76.26-1-34	36 Wilna Ave					BILL601209
Hose Rebecca L	210 1 Family Res		County Inside	93,500		690.86
c/o Patricia Zehr	Carthage 226001	16,400	Town Wide	93,500		257.12
36 E Wilna Ave	FRNT 50.00 DPTH 137.00	93,500	Installment Fee			28.44
Deferiet, NY 13628	BANK 100					
	EAST-1056972 NRTH-1471766					
	DEED BOOK 2008 PG-11850					
	FULL MARKET VALUE	93,500				
			TOTAL TAX ---			947.98**
			DATE #1 01/31/20	DATE #2 03/31/20	DATE #3 05/29/20	
			AMT DUE 344.44	AMT DUE 315.99	AMT DUE 315.99	
***** 76.26-1-35 *****						
76.26-1-35	38 Wilna Ave					BILL601210
Secor Katherine V	210 1 Family Res		County Inside	97,000		716.72
PO Box 85	Carthage 226001	22,600	Town Wide	97,000		266.75
Great Bend, NY 13643	FRNT 90.00 DPTH 137.00	97,000	Installment Fee			29.50
	BANK 100					
	EAST-1057041 NRTH-1471766					
	DEED BOOK 2014 PG-11855					
	FULL MARKET VALUE	97,000				
			TOTAL TAX ---			983.47**
			DATE #1 01/31/20	DATE #2 03/31/20	DATE #3 05/29/20	
			AMT DUE 357.33	AMT DUE 327.82	AMT DUE 327.82	
***** 76.26-1-36 *****						
76.26-1-36	40 Wilna Ave	61 PCT OF VALUE USED FOR EXEMPTION PURPOSES				BILL601211
Palladino John	210 1 Family Res		VET COM CT 41131	20,000	10,000	
Palladino Gladys M	Carthage 226001	32,500	County Inside	164,900		1,218.42
PO Box 184	FRNT 150.00 DPTH 145.00	184,900	Town Wide	174,900		480.97
Deferiet, NY 13628	EAST-1057160 NRTH-1471767		School Relevy			1,346.04
	DEED BOOK 2004 PG-12810		Village Relevy			3,191.66
	FULL MARKET VALUE	184,900	Installment Fee			187.11
			TOTAL TAX ---			6,237.09**
			DATE #1 01/31/20	DATE #2 03/31/20	DATE #3 05/29/20	
			AMT DUE 2,266.14	AMT DUE 2,079.03	AMT DUE 2,079.03	

STATE OF NEW YORK
 COUNTY - Jefferson
 TOWN - Wilna
 VILLAGE - Deferiet
 SWIS - 226003

2 0 2 0 T O W N T A X R O L L
 T A X A B L E SECTION OF THE ROLL - 1
 TAX MAP NUMBER SEQUENCE
 UNIFORM PERCENT OF VALUE IS 100.00

PAGE 339
 VALUATION DATE-JUL 01, 2018
 TAXABLE STATUS DATE-MAR 01, 2019

TAX MAP PARCEL NUMBER	PROPERTY LOCATION & CLASS	ASSESSMENT	EXEMPTION CODE	COUNTY	TOWN	TAX AMOUNT
CURRENT OWNERS NAME	SCHOOL DISTRICT	LAND	TAX DESCRIPTION	TAXABLE VALUE		
CURRENT OWNERS ADDRESS	PARCEL SIZE/GRID COORD	TOTAL	SPECIAL DISTRICTS			
***** 76.26-1-36.-701 *****						
40 Wilna Ave						BILL601212
76.26-1-36.-701	210 1 Family Res		VET WAR CT 41121	12,000	6,000	
Filiatrault Michael	Carthage 226001	0	County Inside	81,000		598.50
PO Box 105	Land Contract	93,000	Town Wide	87,000		239.25
Deferiet, NY 13628	FULL MARKET VALUE	93,000	School Relevy			556.59
			Village Relevy			4,174.38
			Installment Fee			167.06
			TOTAL TAX ---			5,568.72**
			DATE #1 01/31/20	DATE #2 03/31/20	DATE #3 05/29/20	
			AMT DUE 2,023.30	AMT DUE 1,856.24	AMT DUE 1,856.24	
***** 76.26-1-37 *****						
42 Wilna Ave						BILL601213
76.26-1-37	210 1 Family Res		County Inside	44,500		328.80
Filiatrault Tara	Carthage 226001	20,300	Town Wide	44,500		122.37
PO Box 105	FRNT 75.00 DPTH 137.00	44,500	School Relevy			139.98
Deferiet, NY 13628	EAST-1057273 NRTH-1471767		Village Relevy			1,982.46
	DEED BOOK 2004 PG-20834		Installment Fee			77.21
	FULL MARKET VALUE	44,500	TOTAL TAX ---			2,573.61**
			DATE #1 01/31/20	DATE #2 03/31/20	DATE #3 05/29/20	
			AMT DUE 935.08	AMT DUE 857.87	AMT DUE 857.87	
***** 76.26-1-38 *****						
44 Wilna Ave						BILL601214
76.26-1-38	210 1 Family Res		County Inside	150,000		1,108.33
Ames Jeffrey S	Carthage 226001	21,000	Town Wide	150,000		412.50
PO Box 189	FRNT 227.00 DPTH 137.00	150,000	Installment Fee			45.62
Deferiet, NY 13628	EAST-1057422 NRTH-1471768					
	DEED BOOK 1308 PG-113					
	FULL MARKET VALUE	150,000	TOTAL TAX ---			1,520.83**
			DATE #1 01/31/20	DATE #2 03/31/20	DATE #3 05/29/20	
			AMT DUE 552.57	AMT DUE 506.94	AMT DUE 506.94	
***** 76.26-1-39.1 *****						
34499 NYS Rte 3						BILL601215
76.26-1-39.1	210 1 Family Res		County Inside	69,000		509.83
Palladino John	Carthage 226001	45,300	Town Wide	69,000		189.75
Palladino Gladys	ACRES 12.73	69,000	School Relevy			592.72
PO Box 234	EAST-1056910 NRTH-1471340		Village Relevy			1,322.62
Deferiet, NY 13628	DEED BOOK 2009 PG-20270		Installment Fee			78.45
	FULL MARKET VALUE	69,000	TOTAL TAX ---			2,614.92**
			DATE #1 01/31/20	DATE #2 03/31/20	DATE #3 05/29/20	
			AMT DUE 950.09	AMT DUE 871.64	AMT DUE 871.64	

STATE OF NEW YORK
 COUNTY - Jefferson
 TOWN - Wilna
 VILLAGE - Deferiet
 SWIS - 226003

2 0 2 0 T O W N T A X R O L L
 T A X A B L E SECTION OF THE ROLL - 1
 TAX MAP NUMBER SEQUENCE
 UNIFORM PERCENT OF VALUE IS 100.00

PAGE 340
 VALUATION DATE-JUL 01, 2018
 TAXABLE STATUS DATE-MAR 01, 2019

TAX MAP PARCEL NUMBER	PROPERTY LOCATION & CLASS	ASSESSMENT	EXEMPTION CODE	COUNTY	TOWN	TAX AMOUNT
CURRENT OWNERS NAME	SCHOOL DISTRICT	LAND	TAX DESCRIPTION			
CURRENT OWNERS ADDRESS	PARCEL SIZE/GRID COORD	TOTAL	SPECIAL DISTRICTS			
***** 76.26-1-39.2 *****						
76.26-1-39.2	13 Baron Ave					BILL601216
Ventiquattro Kirk A	210 1 Family Res		County Inside	172,500		1,274.58
Ventiquattro Carmelita M	Carthage 226001	24,200	Town Wide	172,500		474.37
PO Box 13	FRNT 200.00 DPTH 200.00	172,500	Installment Fee			52.47
Deferiet, NY 13628	BANK 100					
	EAST-1056397 NRTH-1470489					
	DEED BOOK 1379 PG-338					
	FULL MARKET VALUE	172,500				
TOTAL TAX ---						1,748.95**
	DATE #1	01/31/20	DATE #2	03/31/20	DATE #3	05/29/20
	AMT DUE	635.46	AMT DUE	582.98	AMT DUE	582.98
***** 76.26-1-39.3 *****						
76.26-1-39.3	Wilna Ave					BILL601217
Pais John M	210 1 Family Res		County Inside	98,500		727.80
Pais Katherine	Carthage 226001	19,000	Town Wide	98,500		270.87
PO Box 153	FRNT 150.00 DPTH 137.00	98,500	Installment Fee			29.96
Deferiet, NY 13628	EAST-1057610 NRTH-1471769					
	FULL MARKET VALUE	98,500				
TOTAL TAX ---						998.67**
	DATE #1	01/31/20	DATE #2	03/31/20	DATE #3	05/29/20
	AMT DUE	362.85	AMT DUE	332.89	AMT DUE	332.89
***** 76.26-1-39.4 *****						
76.26-1-39.4	2 Wilna Ave					BILL601218
Dingman Allen D	280 Res Multiple		County Inside	138,000		1,019.66
Dingman Jane Wiley	Carthage 226001	25,800	Town Wide	138,000		379.50
1561 Folly Rd Unit 2302	ACRES 2.34	138,000	Installment Fee			41.97
Charleston, SC 29412	EAST-1056401 NRTH-1471259					
	DEED BOOK 2008 PG-6183					
	FULL MARKET VALUE	138,000				
TOTAL TAX ---						1,399.16**
	DATE #1	01/31/20	DATE #2	03/31/20	DATE #3	05/29/20
	AMT DUE	508.37	AMT DUE	466.38	AMT DUE	466.38
***** 76.26-1-39.5 *****						
76.26-1-39.5	NYS Rte 3					BILL601219
Pultorak Edward G Jr	322 Rural vac>10		County Inside	21,000		155.17
Pultorak Susan Marie	Carthage 226001	21,000	Town Wide	21,000		57.75
911 Donnie Ct	ACRES 28.36	21,000	Installment Fee			6.39
Joliet, IL 60435	EAST-1057935 NRTH-1470663					
	DEED BOOK 1809 PG-67					
	FULL MARKET VALUE	21,000				
TOTAL TAX ---						212.92**
	DATE #1	01/31/20	DATE #2	03/31/20	DATE #3	05/29/20
	AMT DUE	77.37	AMT DUE	70.97	AMT DUE	70.97

STATE OF NEW YORK
 COUNTY - Jefferson
 TOWN - Wilna
 VILLAGE - Deferiet
 SWIS - 226003

2020 TOWN TAX ROLL
 TAXABLE SECTION OF THE ROLL - 1
 TAX MAP NUMBER SEQUENCE
 UNIFORM PERCENT OF VALUE IS 100.00

PAGE 341
 VALUATION DATE-JUL 01, 2018
 TAXABLE STATUS DATE-MAR 01, 2019

TAX MAP PARCEL NUMBER	PROPERTY LOCATION & CLASS	ASSESSMENT	EXEMPTION CODE	COUNTY	TOWN	TAX AMOUNT
CURRENT OWNERS NAME	SCHOOL DISTRICT	LAND	TAX DESCRIPTION			
CURRENT OWNERS ADDRESS	PARCEL SIZE/GRID COORD	TOTAL	SPECIAL DISTRICTS			
76.26-1-39.6	NYS Rte 3 310 Res Vac		County Inside	76.26-1-39.6		BILL601220 487.66
GSR Development Co Inc	Carthage 226001	66,000	Town Wide			181.50
PO Box 6146	ACRES 45.89	66,000	Village Relevy			610.16
Watertown, NY 13601	EAST-1057180 NRTH-1470000		Installment Fee			38.38
	DEED BOOK 2007 PG-10182					
	FULL MARKET VALUE	66,000				
TOTAL TAX ---						1,279.32**
	DATE #1	01/31/20	DATE #2	03/31/20	DATE #3	05/29/20
	AMT DUE	464.82	AMT DUE	426.44	AMT DUE	426.44
76.26-1-40	34589 NYS Rte 3 210 1 Family Res		County Inside	76.26-1-40		BILL601221 598.50
Pultorak Edward G Jr	Carthage 226001	20,900	Town Wide			222.75
Pultorak Susan Marie	FRNT 130.00 DPTH 230.00	81,000	Installment Fee			24.64
911 Donnie Ct	EAST-1057149 NRTH-1470784					
Joliet, IL 60435	DEED BOOK 1809 PG-62					
	FULL MARKET VALUE	81,000				
TOTAL TAX ---						821.25**
	DATE #1	01/31/20	DATE #2	03/31/20	DATE #3	05/29/20
	AMT DUE	298.39	AMT DUE	273.75	AMT DUE	273.75
76.26-1-41.1	1 Martin Ave 210 1 Family Res		County Inside	76.26-1-41.1		BILL601222 1,256.11
Marshall Jennifer L	Carthage 226001	19,500	Town Wide			467.50
Marshall Brandon C	FRNT 100.00 DPTH 200.00	170,000	Installment Fee			51.71
PO Box 47	BANK 810					
Deferiet, NY 13628	EAST-1057319 NRTH-1470224					
	DEED BOOK 2019 PG-12566					
PRIOR OWNER ON 3/01/2019	FULL MARKET VALUE	170,000				
Oakes John J						
TOTAL TAX ---						1,723.61**
	DATE #1	01/31/20	DATE #2	03/31/20	DATE #3	05/29/20
	AMT DUE	626.26	AMT DUE	574.53	AMT DUE	574.53
76.26-1-41.2	2 Martin Ave 210 1 Family Res		County Inside	76.26-1-41.2		BILL601223 1,182.22
Adamson Ean T	Carthage 226001	19,500	Town Wide			440.00
Adamson Leslie N	FRNT 100.00 DPTH 200.00	160,000	Installment Fee			48.67
PO Box 117	BANK 810					
Deferiet, NY 13628	EAST-1057232 NRTH-1470275					
	DEED BOOK 2016 PG-17875					
	FULL MARKET VALUE	160,000				
TOTAL TAX ---						1,622.22**
	DATE #1	01/31/20	DATE #2	03/31/20	DATE #3	05/29/20
	AMT DUE	589.41	AMT DUE	540.74	AMT DUE	540.74

STATE OF NEW YORK
COUNTY - Jefferson
TOWN - Wilna
VILLAGE - Deferiet
SWIS - 226003

2020 TOWN TAX ROLL
TAXABLE SECTION OF THE ROLL - 1
TAX MAP NUMBER SEQUENCE
UNIFORM PERCENT OF VALUE IS 100.00

PAGE 342
VALUATION DATE-JUL 01, 2018
TAXABLE STATUS DATE-MAR 01, 2019

TAX MAP PARCEL NUMBER	PROPERTY LOCATION & CLASS	ASSESSMENT	EXEMPTION CODE	COUNTY	TOWN	TAX AMOUNT
CURRENT OWNERS NAME	SCHOOL DISTRICT	LAND	TAX DESCRIPTION			
CURRENT OWNERS ADDRESS	PARCEL SIZE/GRID COORD	TOTAL	SPECIAL DISTRICTS			
***** 76.26-1-42 *****						
76.26-1-42	3 Martin Ave					BILL601224
Anderson Zachary T	210 1 Family Res		County Inside	180,000		1,329.99
Anderson Alicia M	Carthage 226001	19,500	Town Wide	180,000		495.00
PO Box 28	FRNT 100.00 DPTH 200.00	180,000	Installment Fee			54.75
Deferiet, NY 13628	BANK 810					
	EAST-1057146 NRTH-1470326					
	DEED BOOK 2013 PG-6248					
	FULL MARKET VALUE	180,000				
TOTAL TAX ---						1,824.99**
	DATE #1	01/31/20	DATE #2	03/31/20	DATE #3	05/29/20
	AMT DUE	663.08	AMT DUE	608.33	AMT DUE	608.33
***** 76.26-1-43 *****						
76.26-1-43	4 Martin Ave					BILL601225
Dutton William L	210 1 Family Res		County Inside	140,000		1,034.44
Dutton Nancy R	Carthage 226001	19,500	Town Wide	140,000		385.00
PO Box 251	FRNT 100.00 DPTH 200.00	140,000	Installment Fee			42.58
Deferiet, NY 13628	BANK 100					
	EAST-1057060 NRTH-1470377					
	DEED BOOK 1697 PG-229					
	FULL MARKET VALUE	140,000				
TOTAL TAX ---						1,419.44**
	DATE #1	01/31/20	DATE #2	03/31/20	DATE #3	05/29/20
	AMT DUE	515.74	AMT DUE	473.14	AMT DUE	473.14
***** 76.26-1-44 *****						
76.26-1-44	5 Martin Ave					BILL601226
Cavellier James T Jr	210 1 Family Res		County Inside	132,000		975.33
16747 Co Rte 155	Carthage 226001	19,500	Town Wide	132,000		363.00
Watertown, NY 13601	FRNT 100.00 DPTH 200.00	132,000	Installment Fee			40.15
	EAST-1056975 NRTH-1470428					
	DEED BOOK 2019 PG-19142					
	FULL MARKET VALUE	132,000				
TOTAL TAX ---						1,338.33**
	DATE #1	01/31/20	DATE #2	03/31/20	DATE #3	05/29/20
	AMT DUE	486.26	AMT DUE	446.11	AMT DUE	446.11
***** 76.26-1-45 *****						
76.26-1-45	6 Martin Ave					BILL601227
Neesen Thomas J	210 1 Family Res		VET COM CT 41131	20,000	10,000	
PO Box 81	Carthage 226001	19,500	VET DIS CT 41141	40,000	20,000	
Deferiet, NY 13628	FRNT 100.00 DPTH 200.00	150,000	County Inside	90,000		665.00
	EAST-1056888 NRTH-1470478		Town Wide	120,000		330.00
	DEED BOOK 2007 PG-1811		Installment Fee			29.85
	FULL MARKET VALUE	150,000				
TOTAL TAX ---						995.00**
	DATE #1	01/31/20	DATE #2	03/31/20	DATE #3	05/29/20
	AMT DUE	361.53	AMT DUE	331.66	AMT DUE	331.66

STATE OF NEW YORK
COUNTY - Jefferson
TOWN - Wilna
VILLAGE - Deferiet
SWIS - 226003

2020 TOWN TAX ROLL
TAXABLE SECTION OF THE ROLL - 1
TAX MAP NUMBER SEQUENCE
UNIFORM PERCENT OF VALUE IS 100.00

PAGE 343
VALUATION DATE-JUL 01, 2018
TAXABLE STATUS DATE-MAR 01, 2019

TAX MAP PARCEL NUMBER	PROPERTY LOCATION & CLASS	ASSESSMENT	EXEMPTION CODE	COUNTY	TOWN	TAX AMOUNT
CURRENT OWNERS NAME	SCHOOL DISTRICT	LAND	TAX DESCRIPTION			
CURRENT OWNERS ADDRESS	PARCEL SIZE/GRID COORD	TOTAL	SPECIAL DISTRICTS			
***** 76.26-1-46 *****						
76.26-1-46	7 Martin Ave 210 1 Family Res		County Inside			BILL601228
Spencer Clifford Trudy	Carthage 226001	19,500	Town Wide			934.69
PO Box 73	FRNT 100.00 DPTH 200.00	126,500	Installment Fee			347.87
Deferiet, NY 13628	EAST-1056803 NRTH-1470529					38.48
	FULL MARKET VALUE	126,500				
TOTAL TAX ---						1,282.56**
	DATE #1 01/31/20	DATE #2 03/31/20	DATE #3 05/29/20			
	AMT DUE 466.00	AMT DUE 427.52	AMT DUE 427.52			
***** 76.26-1-47 *****						
76.26-1-47	8 Martin Ave 210 1 Family Res		County Inside			BILL601229
Hartley Steven B	Carthage 226001	19,500	Town Wide			1,329.99
8 Martin Ave	FRNT 100.00 DPTH 200.00	180,000	Installment Fee			495.00
PO Box 127	BANK 810					54.75
Deferiet, NY 13628	EAST-1056717 NRTH-1470580					
	DEED BOOK 2012 PG-18324					
	FULL MARKET VALUE	180,000				
TOTAL TAX ---						1,824.99**
	DATE #1 01/31/20	DATE #2 03/31/20	DATE #3 05/29/20			
	AMT DUE 663.08	AMT DUE 608.33	AMT DUE 608.33			
***** 76.26-1-48 *****						
76.26-1-48	9 Martin Ave 210 1 Family Res		County Inside			BILL601230
Doner Charles H Jr	Carthage 226001	20,900	Town Wide			1,041.83
PO Box 154	FRNT 114.00 DPTH 200.00	141,000	Installment Fee			387.75
Deferiet, NY 13628	BANK 550					42.89
	EAST-1056641 NRTH-1470637					
PRIOR OWNER ON 3/01/2019	DEED BOOK 2016 PG-18600					
Doner Charles H Jr	FULL MARKET VALUE	141,000				
TOTAL TAX ---						1,429.58**
	DATE #1 01/31/20	DATE #2 03/31/20	DATE #3 05/29/20			
	AMT DUE 519.43	AMT DUE 476.52	AMT DUE 476.52			
***** 76.26-1-49 *****						
76.26-1-49	11 Baron Ave 210 1 Family Res		County Inside			BILL601231
Eakins Terry S	Carthage 226001	19,500	Town Wide			1,041.83
Eakins Juanita L	FRNT 100.00 DPTH 200.00	141,000	Installment Fee			387.75
11 Baron Ave	BANK 810					42.89
Deferiet, NY 13628	EAST-1056465 NRTH-1470729					
	DEED BOOK 2019 PG-12148					
	FULL MARKET VALUE	141,000				
PRIOR OWNER ON 3/01/2019						
Zando Gino Joanna						
TOTAL TAX ---						1,429.58**
	DATE #1 01/31/20	DATE #2 03/31/20	DATE #3 05/29/20			
	AMT DUE 519.43	AMT DUE 476.52	AMT DUE 476.52			

STATE OF NEW YORK
 COUNTY - Jefferson
 TOWN - Wilna
 VILLAGE - Deferiet
 SWIS - 226003

2020 TOWN TAX ROLL
 TAXABLE SECTION OF THE ROLL - 1
 TAX MAP NUMBER SEQUENCE
 UNIFORM PERCENT OF VALUE IS 100.00

PAGE 344
 VALUATION DATE-JUL 01, 2018
 TAXABLE STATUS DATE-MAR 01, 2019

TAX MAP PARCEL NUMBER	PROPERTY LOCATION & CLASS	ASSESSMENT	EXEMPTION CODE	COUNTY	TOWN	TAX AMOUNT	
CURRENT OWNERS NAME	SCHOOL DISTRICT	LAND	TAX DESCRIPTION				
CURRENT OWNERS ADDRESS	PARCEL SIZE/GRID COORD	TOTAL	SPECIAL DISTRICTS				
***** 76.26-1-50 *****							
76.26-1-50	12 Baron Ave 210 1 Family Res		County Inside	76.26-1-50		BILL601232 894.05	
Ventiquattro Joseph A	Carthage 226001	19,500	Town Wide			332.75	
Ventiquattro Patricia C	FRNT 100.00 DPTH 200.00	121,000	Installment Fee			36.80	
PO Box 224	BANK 810						
Deferiet, NY 13628	EAST-1056438 NRTH-1470633						
	DEED BOOK 953 PG-00341						
	FULL MARKET VALUE	121,000					
			TOTAL TAX ---			1,226.80**	
		DATE #1	01/31/20	DATE #2	03/31/20	DATE #3	05/29/20
		AMT DUE	445.74	AMT DUE	408.93	AMT DUE	408.93
***** 76.27-1-1 *****							
76.27-1-1	Co Rte 36 311 Res vac land		County Inside			BILL601233 339.15	
Brencher Holger L	Carthage 226001	45,900	Town Wide			126.22	
25139 Co Rte 37	ACRES 68.70	45,900	Installment Fee			13.96	
Carthage, NY 13619	EAST-1059482 NRTH-1470924						
	DEED BOOK 1757 PG-180						
	FULL MARKET VALUE	45,900					
			TOTAL TAX ---			465.37**	
		DATE #1	01/31/20	DATE #2	03/31/20	DATE #3	05/29/20
		AMT DUE	169.09	AMT DUE	155.12	AMT DUE	155.12
***** 76.27-1-3 *****							
76.27-1-3	Co Rte 36 322 Rural vac>10		County Inside			BILL601234 647.26	
Deferiet Development LLC	Carthage 226001	87,600	Town Wide			240.90	
173 Oswego River Rd	ACRES 76.50	87,600	School Relevy			752.50	
Phoenix, NY 13135	EAST-1058690 NRTH-1471588		Village Relevy			809.84	
	DEED BOOK 2006 PG-1948		Installment Fee			73.52	
	FULL MARKET VALUE	87,600					
			TOTAL TAX ---			2,450.50**	
		DATE #1	01/31/20	DATE #2	03/31/20	DATE #3	05/29/20
		AMT DUE	890.36	AMT DUE	816.83	AMT DUE	816.83
***** 76.27-1-3.-401 *****							
76.27-1-3.-401	Wastewater Facility 710 Manufacture		IND WASTE 49530			BILL601235 277,000	
Deferiet Development LLC	Carthage 226001	21,200	County Inside			0.00	
173 Oswego River Rd	Wastewater Facility	277,000	Town Wide			0.00	
Phoenix, NY 13135	ACRES 1.00						
	DEED BOOK 2006 PG-1948						
	FULL MARKET VALUE	277,000					
			TOTAL TAX ---			0.00**	

STATE OF NEW YORK
 COUNTY - Jefferson
 TOWN - Wilna
 VILLAGE - Deferiet
 SWIS - 226003

2020 TOWN TAX ROLL
 TAXABLE SECTION OF THE ROLL - 1
 TAX MAP NUMBER SEQUENCE
 UNIFORM PERCENT OF VALUE IS 100.00

PAGE 345
 VALUATION DATE-JUL 01, 2018
 TAXABLE STATUS DATE-MAR 01, 2019

TAX MAP PARCEL NUMBER	PROPERTY LOCATION & CLASS	ASSESSMENT	EXEMPTION CODE	COUNTY	TOWN	TAX AMOUNT
CURRENT OWNERS NAME	SCHOOL DISTRICT	LAND	TAX DESCRIPTION			
CURRENT OWNERS ADDRESS	PARCEL SIZE/GRID COORD	TOTAL	SPECIAL DISTRICTS			
76.35-1-1.1	35040 NYS Rte 3			76.35-1-1.1		BILL601236
BJ Connor Properties LLC	311 Res vac land		County Inside			118.96
72 Bridge St	Carthage 226001	16,100	Town Wide			44.27
Carthage, NY 13619	ACRES 8.60	16,100	Installment Fee			4.90
	EAST-1059205 NRTH-1468720					
	DEED BOOK 2013 PG-18898					
	FULL MARKET VALUE	16,100				
			TOTAL TAX ---			163.23**
	DATE #1	01/31/20	DATE #2	03/31/20	DATE #3	05/29/20
	AMT DUE	59.31	AMT DUE	54.41	AMT DUE	54.41
76.35-1-1.2	35052 NYS Rte 3			76.35-1-1.2		BILL601237
Carr Joseph P	210 1 Family Res		County Inside			576.33
Carr Kristina Laursen M	Carthage 226001	22,400	Town Wide			214.50
35068 NYS Rte 3	FRNT 90.00 DPTH 426.00	78,000	Installment Fee			23.72
Carthage, NY 13619	BANK 550					
	EAST-1059609 NRTH-1468986					
	DEED BOOK 2015 PG-451					
	FULL MARKET VALUE	78,000				
			TOTAL TAX ---			790.83**
	DATE #1	01/31/20	DATE #2	03/31/20	DATE #3	05/29/20
	AMT DUE	287.33	AMT DUE	263.61	AMT DUE	263.61
76.35-1-1.3	35040 NYS Rte 3			76.35-1-1.3		BILL601238
Martin Steven J	210 1 Family Res		VET WAR CT 41121			6,000
Martin Monika I	Carthage 226001	23,300	VET DIS CT 41141			20,000
35040 NYS Rte 3	ACRES 0.98 BANK 810	129,900	County Inside			583.20
Carthage, NY 13619	EAST-1059544 NRTH-1469109		Town Wide			285.72
	DEED BOOK 1762 PG-151		Installment Fee			26.07
	FULL MARKET VALUE	129,900				
			TOTAL TAX ---			868.92**
	DATE #1	01/31/20	DATE #2	03/31/20	DATE #3	05/29/20
	AMT DUE	315.71	AMT DUE	289.64	AMT DUE	289.64
76.35-1-2	34954 NYS Rte 3			76.35-1-2		BILL601239
Dusharm Dylan	210 1 Family Res		County Inside			931.00
34954 NYS Rte 3	Carthage 226001	24,000	Town Wide			346.50
Carthage, NY 13619	ACRES 2.25 BANK 810	126,000	Installment Fee			38.33
	EAST-1059220 NRTH-1469252					
	DEED BOOK 2018 PG-12399					
	FULL MARKET VALUE	126,000				
			TOTAL TAX ---			1,277.50**
	DATE #1	01/31/20	DATE #2	03/31/20	DATE #3	05/29/20
	AMT DUE	464.17	AMT DUE	425.83	AMT DUE	425.83

STATE OF NEW YORK
 COUNTY - Jefferson
 TOWN - Wilna
 VILLAGE - Deferiet
 SWIS - 226003

2 0 2 0 T O W N T A X R O L L
 T A X A B L E SECTION OF THE ROLL - 1
 TAX MAP NUMBER SEQUENCE
 UNIFORM PERCENT OF VALUE IS 100.00

PAGE 346
 VALUATION DATE-JUL 01, 2018
 TAXABLE STATUS DATE-MAR 01, 2019

TAX MAP PARCEL NUMBER	PROPERTY LOCATION & CLASS	ASSESSMENT	EXEMPTION CODE	COUNTY	TOWN	TAX AMOUNT
CURRENT OWNERS NAME	SCHOOL DISTRICT	LAND	TAX DESCRIPTION			
CURRENT OWNERS ADDRESS	PARCEL SIZE/GRID COORD	TOTAL	SPECIAL DISTRICTS			
***** 76.35-1-3 *****						
76.35-1-3	NYS Rte 3					BILL601240
Pirola Anne	311 Res vac land		County Inside	17,400		128.57
PO Box 32	Carthage 226001	17,400	Town Wide	17,400		47.85
Deferiet, NY 13628	Anne Pirola - LF USE	17,400	Installment Fee			5.29
	FRNT 141.00 DPTH 302.00					
	EAST-1059416 NRTH-1469152					
	DEED BOOK 1813 PG-126					
	FULL MARKET VALUE	17,400				
			TOTAL TAX ---			176.42**
			DATE #1 01/31/20	DATE #2 03/31/20	DATE #3 05/29/20	
			AMT DUE 64.11	AMT DUE 58.80	AMT DUE 58.80	
***** 76.35-1-4 *****						
76.35-1-4	NYS Rte 3					BILL601241
Donaldson Theresa Ann	311 Res vac land		County Inside	100		0.74
35011 NYS Rte 3	Carthage 226001	100	Town Wide	100		0.28
Carthage, NY 13619	ACRES 0.05	100	Installment Fee			.03
	DEED BOOK 2017 PG-14535					
	FULL MARKET VALUE	100				
			TOTAL TAX ---			1.02**
			DATE #1 01/31/20	DATE #2 03/31/20	DATE #3 05/29/20	
			AMT DUE 0.37	AMT DUE 0.34	AMT DUE 0.34	

STATE OF NEW YORK
 COUNTY - Jefferson
 TOWN - Wilna
 VILLAGE - Deferiet
 SWIS - 226003

2020 TOWN TAX ROLL
 TAXABLE SECTION OF THE ROLL - 1

PAGE 347
 VALUATION DATE-JUL 01, 2018
 TAXABLE STATUS DATE-MAR 01, 2019
 RPS155/V04/L015
 CURRENT DATE 12/12/2019

UNIFORM PERCENT OF VALUE IS 100.00

ROLL SECTION TOTALS

*** SPECIAL DISTRICT SUMMARY ***

CODE	DISTRICT NAME	TOTAL PARCELS	EXTENSION TYPE	EXTENSION VALUE	AD VALOREM VALUE	EXEMPT AMOUNT	TAXABLE VALUE	TOTAL TAX
------	---------------	---------------	----------------	-----------------	------------------	---------------	---------------	-----------

NO SPECIAL DISTRICTS AT THIS LEVEL

*** SCHOOL DISTRICT SUMMARY ***

CODE	DISTRICT NAME	TOTAL PARCELS	ASSESSED LAND	ASSESSED TOTAL	EXEMPT AMOUNT	TOTAL TAXABLE
					STAR AMOUNT	STAR TAXABLE
	Carthage	126	2356,400	13040,800	424,625	12,616,175
226001					2476,670	10,139,505
	S U B - T O T A L	126	2356,400	13040,800	424,625	12,616,175
	S U B - T O T A L (CONT)				2476,670	10,139,505
	T O T A L	126	2356,400	13040,800	424,625	12,616,175
	T O T A L (CONT)				2476,670	10,139,505

*** SYSTEM CODES SUMMARY ***

NO SYSTEM EXEMPTIONS AT THIS LEVEL

*** EXEMPTION SUMMARY ***

CODE	DESCRIPTION	TOTAL PARCELS	COUNTY	TOWN
41121	VET WAR CT	6	71,985	36,000
41131	VET COM CT	11	238,500	120,000
41141	VET DIS CT	8	238,070	138,600
41692	2RPTL466_c	1	3,000	
41800	SENIOR CTS	1	36,250	41,250

STATE OF NEW YORK
 COUNTY - Jefferson
 TOWN - Wilna
 VILLAGE - Deferiet
 SWIS - 226003

2020 TOWN TAX ROLL
 TAXABLE SECTION OF THE ROLL - 1

UNIFORM PERCENT OF VALUE IS 100.00

PAGE 348
 VALUATION DATE-JUL 01, 2018
 TAXABLE STATUS DATE-MAR 01, 2019
 RPS155/V04/L015
 CURRENT DATE 12/12/2019

ROLL SECTION TOTALS

*** EXEMPTION SUMMARY ***

CODE	DESCRIPTION	TOTAL PARCELS	COUNTY	TOWN
41801	SENIOR C/T	1	22,250	25,500
41803	SENIOR T	1		46,500
41805	SENIOR C/S	1	37,200	
49530	IND WASTE	1	277,000	277,000
	TOTAL	31	924,255	684,850

*** GRAND TOTALS ***

ROLL SEC	DESCRIPTION	TOTAL PARCELS	ASSESSED LAND	ASSESSED TOTAL	EXEMPT AMOUNT ----- STAR AMOUNT	TOTAL TAXABLE ----- STAR TAXABLE	TAX RATE	TOTAL TAX
	County Inside		2356,400	13040,800	924,255	12,116,545		89,527.47
	Town Wide		2356,400	13040,800	684,850	12,355,950		33,978.54
	School Relevy							5,440.87
	Village Relevy							39,685.68
	Installment Fee							5,059.00
1	SPEC DIST TAXES TAXABLE	126						173,691.56

STATE OF NEW YORK
COUNTY - Jefferson
TOWN - Wilna
VILLAGE - Deferiet
SWIS - 226003

2 0 2 0 T O W N T A X R O L L
SPECIAL FRANCHISE SECTION OF THE ROLL - 5
TAX MAP NUMBER SEQUENCE
UNIFORM PERCENT OF VALUE IS 100.00

PAGE 349
VALUATION DATE-JUL 01, 2018
TAXABLE STATUS DATE-MAR 01, 2019

TAX MAP PARCEL NUMBER	PROPERTY LOCATION & CLASS	ASSESSMENT	EXEMPTION CODE	COUNTY	TOWN	TAX AMOUNT
CURRENT OWNERS NAME	SCHOOL DISTRICT	LAND	TAX DESCRIPTION			
CURRENT OWNERS ADDRESS	PARCEL SIZE/GRID COORD	TOTAL	SPECIAL DISTRICTS			

582.00-12-111	Special Franchise			582.00-12-111		*****
National Grid	861 Elec & gas		County Inside			BILL601242
Real Estate Tax Dept	Carthage 226001	0	Town Wide			1,706.35
300 Erie Blvd W	BANK 957	230,936	Installment Fee			635.07
Syracuse, NY 13202	FULL MARKET VALUE	230,936				70.24
TOTAL TAX --- 2,341.42**						
	DATE #1	01/31/20	DATE #2	03/31/20	DATE #3	05/29/20
	AMT DUE	850.72	AMT DUE	780.47	AMT DUE	780.47

582.00-64-111	Special Franchise			582.00-64-111		*****
Verizon New York Inc	866 Telephone		County Inside			BILL601243
c/o Duff & Phelps	Carthage 226001	0	Town Wide			89.16
PO Box 2749	BANK 958	12,067	Installment Fee			33.18
Addison, TX 75001	FULL MARKET VALUE	12,067				3.67
TOTAL TAX --- 122.34**						
	DATE #1	01/31/20	DATE #2	03/31/20	DATE #3	05/29/20
	AMT DUE	44.45	AMT DUE	40.78	AMT DUE	40.78

582.00-94-111	Special Franchise			582.00-94-111		*****
Time Warner	869 Television		County Inside			BILL601244
Attn: Tax Office	Carthage 226001	0	Town Wide			40.28
PO Box 7467	BANK 954	5,452	Installment Fee			14.99
Charlotte, NC 28241	FULL MARKET VALUE	5,452				1.66
TOTAL TAX --- 55.27**						
	DATE #1	01/31/20	DATE #2	03/31/20	DATE #3	05/29/20
	AMT DUE	20.09	AMT DUE	18.42	AMT DUE	18.42

STATE OF NEW YORK
 COUNTY - Jefferson
 TOWN - Wilna
 VILLAGE - Deferiet
 SWIS - 226003

2020 TOWN TAX ROLL
 SPECIAL FRANCHISE SECTION OF THE ROLL - 5

PAGE 350
 VALUATION DATE-JUL 01, 2018
 TAXABLE STATUS DATE-MAR 01, 2019
 RPS155/V04/L015
 CURRENT DATE 12/12/2019

UNIFORM PERCENT OF VALUE IS 100.00

R O L L S E C T I O N T O T A L S

*** S P E C I A L D I S T R I C T S U M M A R Y ***

CODE	DISTRICT NAME	TOTAL PARCELS	EXTENSION TYPE	EXTENSION VALUE	AD VALOREM VALUE	EXEMPT AMOUNT	TAXABLE VALUE	TOTAL TAX
------	---------------	---------------	----------------	-----------------	------------------	---------------	---------------	-----------

NO SPECIAL DISTRICTS AT THIS LEVEL

*** S C H O O L D I S T R I C T S U M M A R Y ***

CODE	DISTRICT NAME	TOTAL PARCELS	ASSESSED LAND	ASSESSED TOTAL	EXEMPT AMOUNT	TOTAL TAXABLE
					----- STAR AMOUNT	----- STAR TAXABLE
	Carthage	3		248,455		248,455
226001						248,455
	S U B - T O T A L	3		248,455		248,455
	S U B - T O T A L (CONT)					248,455
	T O T A L	3		248,455		248,455
	T O T A L (CONT)					248,455

*** S Y S T E M C O D E S S U M M A R Y ***

NO SYSTEM EXEMPTIONS AT THIS LEVEL

*** E X E M P T I O N S U M M A R Y ***

NO EXEMPTIONS AT THIS LEVEL

STATE OF NEW YORK
 COUNTY - Jefferson
 TOWN - Wilna
 VILLAGE - Deferiet
 SWIS - 226003

2020 TOWN TAX ROLL
 SPECIAL FRANCHISE SECTION OF THE ROLL - 5

PAGE 351
 VALUATION DATE-JUL 01, 2018
 TAXABLE STATUS DATE-MAR 01, 2019
 RPS155/V04/L015
 CURRENT DATE 12/12/2019

UNIFORM PERCENT OF VALUE IS 100.00

R O L L S E C T I O N T O T A L S

*** G R A N D T O T A L S ***

ROLL SEC	DESCRIPTION	TOTAL PARCELS	ASSESSED LAND	ASSESSED TOTAL	EXEMPT AMOUNT ----- STAR AMOUNT	TOTAL TAXABLE ----- STAR TAXABLE	TAX RATE	TOTAL TAX
	County Inside			248,455		248,455		1,835.79
	Town Wide			248,455		248,455		683.24
	Installment Fee							75.57
5	SPEC DIST TAXES SPECIAL FRANCHISE	3						2,594.60

STATE OF NEW YORK
COUNTY - Jefferson
TOWN - Wilna
VILLAGE - Deferiet
SWIS - 226003

2 0 2 0 T O W N T A X R O L L
UTILITY & R.R. SECTION OF THE ROLL - 6
TAX MAP NUMBER SEQUENCE
UNIFORM PERCENT OF VALUE IS 100.00

PAGE 352
VALUATION DATE-JUL 01, 2018
TAXABLE STATUS DATE-MAR 01, 2019

TAX MAP PARCEL NUMBER	PROPERTY LOCATION & CLASS	ASSESSMENT	EXEMPTION CODE	COUNTY	TOWN	TAX AMOUNT
CURRENT OWNERS NAME	SCHOOL DISTRICT	LAND	TAX DESCRIPTION			
CURRENT OWNERS ADDRESS	PARCEL SIZE/GRID COORD	TOTAL	SPECIAL DISTRICTS			
***** 76.26-1-2 *****						
76.26-1-2	NYS Rte 3					BILL601245
Erie Boulevard Hydropower LP	885 Gas Outside Pla		County Inside	7,000		51.72
c/o Paul Brenton	Carthage 226001	7,000	Town Wide	7,000		19.25
Brookfield Renewable	Gas Mains & Bridge	7,000	Installment Fee			2.13
200 Donald Lynch Blvd Ste 300	FRNT 66.00 DPTH 210.00					
Marlborough, MA 01752	BANK 957					
	EAST-1056030 NRTH-1471359					
	DEED BOOK 1687 PG-202					
	FULL MARKET VALUE	7,000				
TOTAL TAX ---						70.97**
	DATE #1	01/31/20	DATE #2	03/31/20	DATE #3	05/29/20
	AMT DUE	25.80	AMT DUE	23.65	AMT DUE	23.65
***** 76.26-1-51 *****						
76.26-1-51	NYS Rte 3					BILL601246
Erie Boulevard Hydropower LP	872 Elec-Substation		County Inside	10,000		73.89
c/o Paul Brenton	Carthage 226001	10,000	Town Wide	10,000		27.50
Brookfield Renewable	Substation -Munns	10,000	Installment Fee			3.04
200 Donald Lynch Blvd Ste 300	FRNT 200.00 DPTH 150.00					
Marlborough, MA 01752	BANK 957					
	EAST-1058476 NRTH-1469959					
	DEED BOOK 1687 PG-202					
	FULL MARKET VALUE	10,000				
TOTAL TAX ---						101.39**
	DATE #1	01/31/20	DATE #2	03/31/20	DATE #3	05/29/20
	AMT DUE	36.85	AMT DUE	33.79	AMT DUE	33.79
***** 76.34-1-1.1 *****						
76.34-1-1.1	Black Riv					BILL601247
Erie Boulevard Hydropower LP	874 Elec-hydro		County Inside	11218,000		82,888.24
c/o Paul Brenton	Carthage 226001	1000,000	Town Wide	11218,000		30,849.42
Brookfield Renewable	Deferiet Hydro Plt	11218,000	Installment Fee			3,412.13
200 Donald Lynch Blvd Ste 300	ACRES 101.30 BANK 957					
Marlborough, MA 01752	EAST-1057703 NRTH-1469355					
	DEED BOOK 1809 PG-211					
	FULL MARKET VALUE	11218,000				
TOTAL TAX ---						113,737.66**
	DATE #1	01/31/20	DATE #2	03/31/20	DATE #3	05/29/20
	AMT DUE	41,324.69	AMT DUE	37,912.55	AMT DUE	37,912.55
***** 76.34-1-1.1-602 *****						
76.34-1-1.1-602	882 Elec Trans Imp		County Inside	610,462		BILL601248
National Grid	Carthage 226001	0	Town Wide	610,462		4,510.62
Attn: Real Est Tax Dept	Deferiet Hydro 811433	610,462	Installment Fee			1,678.77
300 Erie Blvd W	BANK 957					185.68
Syracuse, NY 13202	FULL MARKET VALUE	610,462				
TOTAL TAX ---						6,189.39**
	DATE #1	01/31/20	DATE #2	03/31/20	DATE #3	05/29/20
	AMT DUE	2,248.81	AMT DUE	2,063.13	AMT DUE	2,063.13

STATE OF NEW YORK
COUNTY - Jefferson
TOWN - Wilna
VILLAGE - Deferiet
SWIS - 226003

2020 TOWN TAX ROLL
UTILITY & R.R. SECTION OF THE ROLL - 6
TAX MAP NUMBER SEQUENCE
UNIFORM PERCENT OF VALUE IS 100.00

PAGE 353
VALUATION DATE-JUL 01, 2018
TAXABLE STATUS DATE-MAR 01, 2019

TAX MAP PARCEL NUMBER	PROPERTY LOCATION & CLASS	ASSESSMENT	EXEMPTION CODE	COUNTY	TOWN	TAX AMOUNT
CURRENT OWNERS NAME	SCHOOL DISTRICT	LAND	TAX DESCRIPTION			
CURRENT OWNERS ADDRESS	PARCEL SIZE/GRID COORD	TOTAL	SPECIAL DISTRICTS			

682.00-12-111	Trans Line 882 Elec Trans Imp		County Inside	682.00-12-111		BILL601249
National Grid	Carthage 226001	0	Town Wide			317.60
Attn: Real Estate Tax Dept	Trans Line 812769	42,984	Installment Fee			118.21
300 Erie Blvd W	BANK 957					13.07
Syracuse, NY 13202	FULL MARKET VALUE	42,984				
TOTAL TAX ---						435.81**
	DATE #1	01/31/20	DATE #2	03/31/20	DATE #3	05/29/20
	AMT DUE	158.34	AMT DUE	145.27	AMT DUE	145.27

682.00-12-112	Trans Line 882 Elec Trans Imp		County Inside	682.00-12-112		BILL601250
National Grid	Carthage 226001	0	Town Wide			92.18
Attn: Real Estate Tax Dept	Trans Line 812770	12,475	Installment Fee			34.31
300 Erie Blvd W	BANK 957					3.79
Syracuse, NY 13202	FULL MARKET VALUE	12,475				
TOTAL TAX ---						126.49**
	DATE #1	01/31/20	DATE #2	03/31/20	DATE #3	05/29/20
	AMT DUE	45.96	AMT DUE	42.16	AMT DUE	42.16

682.00-12-113	Trans Line 882 Elec Trans Imp		County Inside	682.00-12-113		BILL601251
National Grid	Carthage 226001	0	Town Wide			1,180.60
Attn: Real Estate Tax Dept	Trans Line 812771	159,781	Installment Fee			439.40
300 Erie Blvd W	BANK 957					48.60
Syracuse, NY 13202	FULL MARKET VALUE	159,781				
TOTAL TAX ---						1,620.00**
	DATE #1	01/31/20	DATE #2	03/31/20	DATE #3	05/29/20
	AMT DUE	588.60	AMT DUE	540.00	AMT DUE	540.00

682.00-12-115	Elec Dist. 884 Elec Dist Out		County Inside	682.00-12-115		BILL601252
National Grid	Carthage 226001	0	Town Wide			385.12
Attn: Real Estate Tax Dept	Elec Dist	52,122	Installment Fee			143.34
300 Erie Blvd W	BANK 957					15.85
Syracuse, NY 13202	FULL MARKET VALUE	52,122				
TOTAL TAX ---						528.46**
	DATE #1	01/31/20	DATE #2	03/31/20	DATE #3	05/29/20
	AMT DUE	192.01	AMT DUE	176.15	AMT DUE	176.15

682.00-12-116	Gas Dist. 885 Gas Outside Pla		County Inside	682.00-12-116		BILL601253
National Grid	Carthage 226001	0	Town Wide			128.29
Attn: Real Estate Tax Dept	Gas Dist	17,363	Installment Fee			47.75
300 Erie Blvd W	BANK 957					5.28
Syracuse, NY 13202	FULL MARKET VALUE	17,363				
TOTAL TAX ---						176.04**
	DATE #1	01/31/20	DATE #2	03/31/20	DATE #3	05/29/20
	AMT DUE	63.96	AMT DUE	58.68	AMT DUE	58.68

STATE OF NEW YORK
 COUNTY - Jefferson
 TOWN - Wilna
 VILLAGE - Deferiet
 SWIS - 226003

2 0 2 0 T O W N T A X R O L L
 UTILITY & R.R. SECTION OF THE ROLL - 6
 TAX MAP NUMBER SEQUENCE
 UNIFORM PERCENT OF VALUE IS 100.00

PAGE 354
 VALUATION DATE-JUL 01, 2018
 TAXABLE STATUS DATE-MAR 01, 2019

TAX MAP PARCEL NUMBER	PROPERTY LOCATION & CLASS	ASSESSMENT	EXEMPTION CODE	COUNTY	TOWN	TAX AMOUNT
CURRENT OWNERS NAME	SCHOOL DISTRICT	LAND	TAX DESCRIPTION	TAXABLE VALUE		
CURRENT OWNERS ADDRESS	PARCEL SIZE/GRID COORD	TOTAL	SPECIAL DISTRICTS			
***** 682.00-64-111 *****						
682.00-64-111	Outside Plant					BILL601254
Verizon New York Inc	831 Tele Comm		County Inside	14,737		108.89
c/o Duff & Phelps	Carthage 226001	0	Town Wide	14,737		40.53
PO Box 2749	660.003-0000-631.900-1881	14,737	Installment Fee			4.48
Addison, TX 75001	Ceiling Calc Ref Number					
	BANK 958					
	FULL MARKET VALUE	14,737				
			TOTAL TAX ---			149.42**
			DATE #1 01/31/20	DATE #2 03/31/20	DATE #3 05/29/20	
			AMT DUE 54.30	AMT DUE 49.80	AMT DUE 49.80	
***** 692.00-94-111 *****						
692.00-94-111	835 Cable tv		County Inside	491		BILL601255
Time Warner Cable	Carthage 226001	0	Town Wide	491		3.63
Attn: Tax Office	Outside Plant	491	Installment Fee			1.35
PO Box 7467	BANK 954					.15
Charlotte, NC 28241	FULL MARKET VALUE	491				
			TOTAL TAX ---			4.98**
			DATE #1 01/31/20	DATE #2 03/31/20	DATE #3 05/29/20	
			AMT DUE 1.81	AMT DUE 1.66	AMT DUE 1.66	

STATE OF NEW YORK
 COUNTY - Jefferson
 TOWN - Wilna
 VILLAGE - Deferiet
 SWIS - 226003

2020 TOWN TAX ROLL
 UTILITY & R.R. SECTION OF THE ROLL - 6

PAGE 355
 VALUATION DATE-JUL 01, 2018
 TAXABLE STATUS DATE-MAR 01, 2019
 RPS155/V04/L015
 CURRENT DATE 12/12/2019

ROLL SECTION TOTALS

*** SPECIAL DISTRICT SUMMARY ***

CODE	DISTRICT NAME	TOTAL PARCELS	EXTENSION TYPE	EXTENSION VALUE	AD VALOREM VALUE	EXEMPT AMOUNT	TAXABLE VALUE	TOTAL TAX
------	---------------	---------------	----------------	-----------------	------------------	---------------	---------------	-----------

NO SPECIAL DISTRICTS AT THIS LEVEL

*** SCHOOL DISTRICT SUMMARY ***

CODE	DISTRICT NAME	TOTAL PARCELS	ASSESSED LAND	ASSESSED TOTAL	EXEMPT AMOUNT	TOTAL TAXABLE
					-----	-----
					STAR AMOUNT	STAR TAXABLE
	Carthage	11	1017,000	12145,415		12,145,415
226001						12,145,415
	SUB - TOTAL	11	1017,000	12145,415		12,145,415
	SUB - TOTAL (CONT)					12,145,415
	TOTAL	11	1017,000	12145,415		12,145,415
	TOTAL (CONT)					12,145,415

*** SYSTEM CODES SUMMARY ***

NO SYSTEM EXEMPTIONS AT THIS LEVEL

*** EXEMPTION SUMMARY ***

NO EXEMPTIONS AT THIS LEVEL

STATE OF NEW YORK
 COUNTY - Jefferson
 TOWN - Wilna
 VILLAGE - Deferiet
 SWIS - 226003

2020 TOWN TAX ROLL
 UTILITY & R.R. SECTION OF THE ROLL - 6

PAGE 356
 VALUATION DATE-JUL 01, 2018
 TAXABLE STATUS DATE-MAR 01, 2019
 RPS155/V04/L015
 CURRENT DATE 12/12/2019

R O L L S E C T I O N T O T A L S

*** G R A N D T O T A L S ***

ROLL SEC	DESCRIPTION	TOTAL PARCELS	ASSESSED LAND	ASSESSED TOTAL	EXEMPT AMOUNT ----- STAR AMOUNT	TOTAL TAXABLE ----- STAR TAXABLE	TAX RATE	TOTAL TAX
	County Inside		1017,000	12145,415		12,145,415		89,740.78
	Town Wide		1017,000	12145,415		12,145,415		33,399.83
	Installment Fee							3,694.20
6	SPEC DIST TAXES UTILITIES & N.C.	11						126,834.81

STATE OF NEW YORK
 COUNTY - Jefferson
 TOWN - Wilna
 VILLAGE - Deferiet
 SWIS - 226003

2 0 2 0 T O W N T A X R O L L
 WHOLLY EXEMPT SECTION OF THE ROLL - 8
 TAX MAP NUMBER SEQUENCE
 UNIFORM PERCENT OF VALUE IS 100.00

PAGE 357
 VALUATION DATE-JUL 01, 2018
 TAXABLE STATUS DATE-MAR 01, 2019

TAX MAP PARCEL NUMBER	PROPERTY LOCATION & CLASS	ASSESSMENT	EXEMPTION CODE	COUNTY	TOWN	TAX AMOUNT
CURRENT OWNERS NAME	SCHOOL DISTRICT	LAND	TAX DESCRIPTION			
CURRENT OWNERS ADDRESS	PARCEL SIZE/GRID COORD	TOTAL	SPECIAL DISTRICTS			
***** 66.82-1-2.1 *****						
66.82-1-2.1	Riverside Dr 591 Playground		VILL INSDE 13650	360,500	360,500	
Deferiet Village of	Carthage 226001	35,500	County Inside	0.00		0.00
Attn: Village Clerk	Playground	360,500	Town Wide	0.00		0.00
PO Box 206	ACRES 5.60					
Deferiet, NY 13628	EAST-1057349 NRTH-1473925					
	FULL MARKET VALUE	360,500				
TOTAL TAX ---						0.00**
***** 66.82-1-2.2 *****						
66.82-1-2.2	Riverside Dr 662 Police/fire		INCVOL FIR 26400	696,900	696,900	
Deferiet Volunteer Fire Co Inc	Carthage 226001	32,500	County Inside	0.00		0.00
PO Box 206	FRNT 146.00 DPTH 126.00	696,900	Town Wide	0.00		0.00
Deferiet, NY 13648	EAST-1057465 NRTH-1473879					
	DEED BOOK 2004 PG-15729					
	FULL MARKET VALUE	696,900				
TOTAL TAX ---						0.00**
***** 66.82-1-25 *****						
66.82-1-25	Anderson Ave 620 Religious		NPROFRELIG 25110	159,900	159,900	
Union Independent Church	Carthage 226001	7,500	County Inside	0.00		0.00
Attn: Bailey Phillip	FRNT 70.00 DPTH 122.00	159,900	Town Wide	0.00		0.00
Deferiet, NY 13628	EAST-1056746 NRTH-1473360					
	FULL MARKET VALUE	159,900				
TOTAL TAX ---						0.00**
***** 66.82-1-34.1 *****						
66.82-1-34.1	Riverside Dr 330 Vacant comm		VILL INSDE 13650	32,500	32,500	
Deferiet Village of	Carthage 226001	32,500	County Inside	0.00		0.00
PO Box 206	ACRES 0.39	32,500	Town Wide	0.00		0.00
Deferiet, NY 13628	EAST-1056250 NRTH-1473248					
	DEED BOOK 2003 PG-5253					
	FULL MARKET VALUE	32,500				
TOTAL TAX ---						0.00**
***** 66.82-1-34.2 *****						
66.82-1-34.2	68 Riverside Dr 652 Govt bldgs		VILL INSDE 13650	552,800	552,800	
Deferiet Village of	Carthage 226001	25,000	County Inside	0.00		0.00
Attn: Village Clerk	FRNT 325.00 DPTH 130.00	552,800	Town Wide	0.00		0.00
PO Box 206	EAST-1056336 NRTH-1473134					
Deferiet, NY 13628	FULL MARKET VALUE	552,800				
TOTAL TAX ---						0.00**

STATE OF NEW YORK
 COUNTY - Jefferson
 TOWN - Wilna
 VILLAGE - Deferiet
 SWIS - 226003

2 0 2 0 T O W N T A X R O L L
 WHOLLY EXEMPT SECTION OF THE ROLL - 8
 TAX MAP NUMBER SEQUENCE
 UNIFORM PERCENT OF VALUE IS 100.00

PAGE 358
 VALUATION DATE-JUL 01, 2018
 TAXABLE STATUS DATE-MAR 01, 2019

TAX MAP PARCEL NUMBER	PROPERTY LOCATION & CLASS	ASSESSMENT	EXEMPTION CODE	COUNTY	TOWN	TAX AMOUNT
CURRENT OWNERS NAME	SCHOOL DISTRICT	LAND	TAX DESCRIPTION			
CURRENT OWNERS ADDRESS	PARCEL SIZE/GRID COORD	TOTAL	SPECIAL DISTRICTS			
***** 76.26-1-8 *****						
76.26-1-8	37 Riverside Dr 620 Religious		NPROFRELIG 25110	442,900	442,900	
St Ritas Roman Catholic Church	Carthage 226001	10,500	County Inside	0.00		0.00
Deferiet, NY 13628	FRNT 66.00 DPTH 138.00	442,900	Town Wide	0.00		0.00
	EAST-1056054 NRTH-1471917					
	FULL MARKET VALUE	442,900				
TOTAL TAX ---						0.00**
***** 76.26-1-11 *****						
76.26-1-11	44 Riverside Dr 411 Apartment		NOPROF-HSG 28110	504,000	504,000	
Milltown Apartments LLC	Carthage 226001	20,600	County Inside	0.00		0.00
215 Washington St Ste 001	Old Deferiet Elementary	504,000	Town Wide	0.00		0.00
Watertown, NY 13601	School					
	FRNT 165.00 DPTH 195.00					
PRIOR OWNER ON 3/01/2019	EAST-1056259 NRTH-1472144					
Clayton Improvement Assoc Ltd	DEED BOOK 2019 PG-15744					
	FULL MARKET VALUE	504,000				
TOTAL TAX ---						0.00**
***** 76.26-1-52 *****						
76.26-1-52	Co Rte 36 311 Res vac land		VILL INSDE 13650	28,400	28,400	
Deferiet Village of	Carthage 226001	28,400	County Inside	0.00		0.00
PO Box 206	ACRES 5.85	28,400	Town Wide	0.00		0.00
Deferiet, NY 13628	EAST-1057548 NRTH-1471491					
	DEED BOOK 2003 PG-5253					
	FULL MARKET VALUE	28,400				
TOTAL TAX ---						0.00**
***** 76.26-1-53 *****						
76.26-1-53	Anderson Ave 311 Res vac land		VILL INSDE 13650	23,700	23,700	
Deferiet Village of	Carthage 226001	23,700	County Inside	0.00		0.00
PO Box 206	ACRES 1.03	23,700	Town Wide	0.00		0.00
Deferiet, NY 13628	EAST-1056229 NRTH-1471897					
	DEED BOOK 2003 PG-5253					
	FULL MARKET VALUE	23,700				
TOTAL TAX ---						0.00**
***** 76.27-1-2 *****						
76.27-1-2	34986 Co Rte 36 652 Govt bldgs		VILL INSDE 13650	99,800	99,800	
Deferiet Village of	Carthage 226001	22,500	County Inside	0.00		0.00
PO Box 206	ACRES 1.10	99,800	Town Wide	0.00		0.00
Deferiet, NY 13628	EAST-1059225 NRTH-1471720					
	FULL MARKET VALUE	99,800				
TOTAL TAX ---						0.00**

STATE OF NEW YORK
 COUNTY - Jefferson
 TOWN - Wilna
 VILLAGE - Deferiet
 SWIS - 226003

2020 TOWN TAX ROLL
 WHOLLY EXEMPT SECTION OF THE ROLL - 8

PAGE 359
 VALUATION DATE-JUL 01, 2018
 TAXABLE STATUS DATE-MAR 01, 2019
 RPS155/V04/L015
 CURRENT DATE 12/12/2019

UNIFORM PERCENT OF VALUE IS 100.00

ROLL SECTION TOTALS

*** SPECIAL DISTRICT SUMMARY ***

CODE	DISTRICT NAME	TOTAL PARCELS	EXTENSION TYPE	EXTENSION VALUE	AD VALOREM VALUE	EXEMPT AMOUNT	TAXABLE VALUE	TOTAL TAX
------	---------------	---------------	----------------	-----------------	------------------	---------------	---------------	-----------

NO SPECIAL DISTRICTS AT THIS LEVEL

*** SCHOOL DISTRICT SUMMARY ***

CODE	DISTRICT NAME	TOTAL PARCELS	ASSESSED LAND	ASSESSED TOTAL	EXEMPT AMOUNT	TOTAL TAXABLE
					STAR AMOUNT	STAR TAXABLE
	Carthage	10	238,700	2901,400	2901,400	
226001						
	S U B - T O T A L	10	238,700	2901,400	2901,400	
	S U B - T O T A L (CONT)					
	T O T A L	10	238,700	2901,400	2901,400	
	T O T A L (CONT)					

*** SYSTEM CODES SUMMARY ***

NO SYSTEM EXEMPTIONS AT THIS LEVEL

*** EXEMPTION SUMMARY ***

CODE	DESCRIPTION	TOTAL PARCELS	COUNTY	TOWN
13650	VILL INSDE	6	1097,700	1097,700
25110	NPROFRELIG	2	602,800	602,800
26400	INCVOL FIR	1	696,900	696,900
28110	NOPROF-HSG	1	504,000	504,000
	T O T A L	10	2901,400	2901,400

STATE OF NEW YORK
 COUNTY - Jefferson
 TOWN - Wilna
 VILLAGE - Deferiet
 SWIS - 226003

2020 TOWN TAX ROLL
 WHOLLY EXEMPT SECTION OF THE ROLL - 8

UNIFORM PERCENT OF VALUE IS 100.00

PAGE 360
 VALUATION DATE-JUL 01, 2018
 TAXABLE STATUS DATE-MAR 01, 2019
 RPS155/V04/L015
 CURRENT DATE 12/12/2019

R O L L S E C T I O N T O T A L S

*** G R A N D T O T A L S ***

ROLL SEC	DESCRIPTION	TOTAL PARCELS	ASSESSED LAND	ASSESSED TOTAL	EXEMPT AMOUNT ----- STAR AMOUNT	TOTAL TAXABLE ----- STAR TAXABLE	TAX RATE	TOTAL TAX
	RS 8 TOTAL		238,700	2901,400	2,901,400			
8	SPEC DIST TAXES WHOLLY EXEMPT	10						

STATE OF NEW YORK
 COUNTY - Jefferson
 TOWN - Wilna
 VILLAGE - Deferiet
 SWIS - 226003

2 0 2 0 T O W N T A X R O L L
 S W I S T O T A L S

PAGE 361
 VALUATION DATE-JUL 01, 2018
 TAXABLE STATUS DATE-MAR 01, 2019
 RPS155/V04/L015
 CURRENT DATE 12/12/2019

*** S P E C I A L D I S T R I C T S U M M A R Y ***

CODE	DISTRICT NAME	TOTAL PARCELS	EXTENSION TYPE	EXTENSION VALUE	AD VALOREM VALUE	EXEMPT AMOUNT	TAXABLE VALUE	TAX RATE	TOTAL TAX
------	---------------	---------------	----------------	-----------------	------------------	---------------	---------------	----------	-----------

NO SPECIAL DISTRICTS AT THIS LEVEL

*** S C H O O L D I S T R I C T S U M M A R Y ***

CODE	DISTRICT NAME	TOTAL PARCELS	ASSESSED LAND	ASSESSED TOTAL	EXEMPT AMOUNT	TOTAL TAXABLE
					----- STAR AMOUNT	----- STAR TAXABLE
	Carthage	150	3612,100	28336,070	3326,025	25,010,045
226001					2476,670	22,533,375
	S U B - T O T A L	150	3612,100	28336,070	3326,025	25,010,045
	S U B - T O T A L (CONT)				2476,670	22,533,375
	T O T A L	150	3612,100	28336,070	3326,025	25,010,045
	T O T A L (CONT)				2476,670	22,533,375

*** S Y S T E M C O D E S S U M M A R Y ***

NO SYSTEM EXEMPTIONS AT THIS LEVEL

*** E X E M P T I O N S U M M A R Y ***

CODE	DESCRIPTION	TOTAL PARCELS	COUNTY	TOWN
13650	VILL INSDE	6	1097,700	1097,700
25110	NPROFRELIG	2	602,800	602,800
26400	INCVOL FIR	1	696,900	696,900
28110	NOPROF-HSG	1	504,000	504,000
41121	VET WAR CT	6	71,985	36,000

STATE OF NEW YORK
 COUNTY - Jefferson
 TOWN - Wilna
 VILLAGE - Deferiet
 SWIS - 226003

2 0 2 0 T O W N T A X R O L L
 S W I S T O T A L S

PAGE 363
 VALUATION DATE-JUL 01, 2018
 TAXABLE STATUS DATE-MAR 01, 2019
 RPS155/V04/L015
 CURRENT DATE 12/12/2019

*** G R A N D T O T A L S ***

ROLL SEC	DESCRIPTION	TOTAL PARCELS	ASSESSED LAND	ASSESSED TOTAL	EXEMPT AMOUNT ----- STAR AMOUNT	TOTAL TAXABLE ----- STAR TAXABLE	TAX RATE	
6	SPEC DIST TAXES UTILITIES & N.C.	11						126,834.81
	RS 8 TOTAL		238,700	2901,400	2,901,400			
8	SPEC DIST TAXES WHOLLY EXEMPT	10						
	County Inside		3612,100	28336,070	3,825,655	24,510,415	7.388861	181,104.04
	Town Wide		3612,100	28336,070	3,586,250	24,749,820	2.749993	68,061.61
	School Relevy							5,440.87
	Village Relevy							39,685.68
	Installment Fee							8,828.77
	SPEC DIST TAXES							
*	SUB TOTAL	150						303,120.97
	County Inside		3612,100	28336,070	3,825,655	24,510,415	7.388861	181,104.04
	Town Wide		3612,100	28336,070	3,586,250	24,749,820	2.749993	68,061.61
	School Relevy							5,440.87
	Village Relevy							39,685.68
	Installment Fee							8,828.77
	SPEC DIST TAXES							
**	GRAND TOTAL	150						303,120.97

STATE OF NEW YORK
COUNTY - Jefferson
TOWN - Wilna
SWIS - 226089

2020 TOWN TAX ROLL
TAXABLE SECTION OF THE ROLL - 1
TAX MAP NUMBER SEQUENCE
UNIFORM PERCENT OF VALUE IS 100.00

PAGE 364
VALUATION DATE-JUL 01, 2018
TAXABLE STATUS DATE-MAR 01, 2019

TAX MAP PARCEL NUMBER	PROPERTY LOCATION & CLASS	ASSESSMENT	EXEMPTION CODE	COUNTY	TOWN	TAX AMOUNT
CURRENT OWNERS NAME	SCHOOL DISTRICT	LAND	TAX DESCRIPTION			
CURRENT OWNERS ADDRESS	PARCEL SIZE/GRID COORD	TOTAL	SPECIAL DISTRICTS			
***** 58.00-1-1 *****						
43435/441	Lewisburg Rd					BILL601256
58.00-1-1	311 Res vac land		County Outside	22,700		167.73
Miller Troy M	Carthage 226001	22,700	Town Wide	22,700		62.42
37469 Middle Rd	ACRES 12.10	22,700	FD601 Nat Brg Fire Dist	22,700	TO	38.95
LaFargeville, NY 13656	EAST-1102911 NRTH-1489628		Installment Fee			8.07
	DEED BOOK 2008 PG-15394					
	FULL MARKET VALUE	22,700				
TOTAL TAX ---						269.10**
	DATE #1	01/31/20	DATE #2	03/31/20	DATE #3	05/29/20
	AMT DUE	97.77	AMT DUE	89.70	AMT DUE	89.70
***** 58.00-1-2.1 *****						
43470	Lewisburg Rd					BILL601257
58.00-1-2.1	314 Rural vac<10		County Outside	2,700		19.95
Gerber Bryan	Carthage 226001	2,700	Town Wide	2,700		7.42
27368 Backus Rd	ACRES 5.40	2,700	School Relevy			23.20
Natural Bridge, NY 13665	EAST-1103330 NRTH-1489050		FD601 Nat Brg Fire Dist	2,700	TO	4.63
	DEED BOOK 2006 PG-4619		Installment Fee			1.66
	FULL MARKET VALUE	2,700				
TOTAL TAX ---						55.20**
	DATE #1	01/31/20	DATE #2	03/31/20	DATE #3	05/29/20
	AMT DUE	20.06	AMT DUE	18.40	AMT DUE	18.40
***** 58.00-1-2.2 *****						
	Lewisburg Rd					BILL601258
58.00-1-2.2	314 Rural vac<10		County Outside	1,100		8.13
Gerber Bryan	Carthage 226001	1,100	Town Wide	1,100		3.02
27368 Backus Rd	ACRES 2.20	1,100	School Relevy			9.44
Natural Bridge, NY 13665	EAST-1102851 NRTH-1489235		FD601 Nat Brg Fire Dist	1,100	TO	1.89
	DEED BOOK 2006 PG-12486		Installment Fee			.67
	FULL MARKET VALUE	1,100				
TOTAL TAX ---						22.48**
	DATE #1	01/31/20	DATE #2	03/31/20	DATE #3	05/29/20
	AMT DUE	8.17	AMT DUE	7.49	AMT DUE	7.49
***** 58.00-1-2.3 *****						
43481	Lewisburg Rd					BILL601259
58.00-1-2.3	210 1 Family Res		VET COM C 41132	20,000	0	
Murdock Gerald	Carthage 226001	18,500	VET COM T 41133	0	10,000	
43481 Lewisburg Rd	ACRES 2.10 BANK 100	141,000	County Outside	121,000		894.05
Natural Bridge, NY 13665	EAST-1103550 NRTH-1489330		Town Wide	131,000		360.25
	DEED BOOK 2007 PG-14828		FD601 Nat Brg Fire Dist	141,000	TO	241.95
	FULL MARKET VALUE	141,000	Installment Fee			44.89
TOTAL TAX ---						1,496.25**
	DATE #1	01/31/20	DATE #2	03/31/20	DATE #3	05/29/20
	AMT DUE	543.64	AMT DUE	498.75	AMT DUE	498.75

STATE OF NEW YORK
COUNTY - Jefferson
TOWN - Wilna
SWIS - 226089

2020 TOWN TAX ROLL
TAXABLE SECTION OF THE ROLL - 1
TAX MAP NUMBER SEQUENCE
UNIFORM PERCENT OF VALUE IS 100.00

PAGE 365
VALUATION DATE-JUL 01, 2018
TAXABLE STATUS DATE-MAR 01, 2019

TAX MAP PARCEL NUMBER	PROPERTY LOCATION & CLASS	ASSESSMENT	EXEMPTION CODE	COUNTY	TOWN	TAX AMOUNT	
CURRENT OWNERS NAME	SCHOOL DISTRICT	LAND	TAX DESCRIPTION				
CURRENT OWNERS ADDRESS	PARCEL SIZE/GRID COORD	TOTAL	SPECIAL DISTRICTS				
***** 58.00-1-2.4 *****							
58.00-1-2.4	N of Lewisburg Rd					BILL601260	
Gerber Bryan	311 Res vac land		County Outside	100		0.74	
27368 Backus Rd	Carthage 226001	100	Town Wide	100		0.28	
Natural Bridge, NY 13665	ACRES 0.10	100	School Relevy			0.87	
	EAST-1103550 NRTH-1489530		FD601 Nat Brg Fire Dist	100	TO	.17	
	FULL MARKET VALUE	100	Installment Fee			.06	
			TOTAL TAX ---			2.06**	
		DATE #1	01/31/20	DATE #2	03/31/20	DATE #3	05/29/20
		AMT DUE	0.76	AMT DUE	0.68	AMT DUE	0.68
***** 58.00-1-3 *****							
58.00-1-3	43561 Lewisburg Rd					BILL601261	
Mono Gale H Jr	240 Rural res		VET WAR C 41122	11,220		0	
Mono Jody C	Carthage 226001	23,400	VET WAR T 41123	0		6,000	
43561 Lewisburg Rd	ACRES 11.30	74,800	VET COM CT 41131	18,700		10,000	
Natural Bridge, NY 13665	EAST-1104204 NRTH-1489013		VET DIS C 41142	3,740		0	
	DEED BOOK 1123 PG-00335		VET DIS T 41143	0		3,740	
	FULL MARKET VALUE	74,800	County Outside	41,140		303.98	
			Town Wide	55,060		151.41	
			FD601 Nat Brg Fire Dist	74,800	TO	128.35	
			Installment Fee			17.51	
			TOTAL TAX ---			583.74**	
		DATE #1	01/31/20	DATE #2	03/31/20	DATE #3	05/29/20
		AMT DUE	212.09	AMT DUE	194.58	AMT DUE	194.58
***** 58.00-1-4.1 *****							
58.00-1-4.1	43614 Lewisburg Rd					BILL601262	
Haas Eric B	210 1 Family Res		% VET CT 41111	13,734		13,734	
Haas Tammy	Carthage 226001	19,200	County Outside	62,566		462.29	
43614 Lewisburg Rd	ACRES 2.70	76,300	Town Wide	62,566		172.06	
Natural Bridge, NY 13665	EAST-1104212 NRTH-1488668		FD601 Nat Brg Fire Dist	76,300	TO	130.93	
	FULL MARKET VALUE	76,300	Installment Fee			22.96	
			TOTAL TAX ---			765.28**	
		DATE #1	01/31/20	DATE #2	03/31/20	DATE #3	05/29/20
		AMT DUE	278.06	AMT DUE	255.09	AMT DUE	255.09
***** 58.00-1-4.2 *****							
58.00-1-4.2	43724 Lewisburg Rd					BILL601263	
Carlson Wendy S	210 1 Family Res		County Outside	109,600		809.82	
43724 Lewisburg Rd	Carthage 226001	18,900	Town Wide	109,600		301.40	
Natural Bridge, NY 13665	ACRES 2.30 BANK 810	109,600	FD601 Nat Brg Fire Dist	109,600	TO	188.07	
	EAST-1104733 NRTH-1488550		Installment Fee			38.98	
	DEED BOOK 2010 PG-4244						
	FULL MARKET VALUE	109,600					
			TOTAL TAX ---			1,299.29**	
		DATE #1	01/31/20	DATE #2	03/31/20	DATE #3	05/29/20
		AMT DUE	472.09	AMT DUE	433.09	AMT DUE	433.09

STATE OF NEW YORK
 COUNTY - Jefferson
 TOWN - Wilna
 SWIS - 226089

2 0 2 0 T O W N T A X R O L L
 T A X A B L E SECTION OF THE ROLL - 1
 TAX MAP NUMBER SEQUENCE
 UNIFORM PERCENT OF VALUE IS 100.00

PAGE 366
 VALUATION DATE-JUL 01, 2018
 TAXABLE STATUS DATE-MAR 01, 2019

TAX MAP PARCEL NUMBER	PROPERTY LOCATION & CLASS	ASSESSMENT	EXEMPTION CODE	COUNTY	TOWN	TAX AMOUNT
CURRENT OWNERS NAME	SCHOOL DISTRICT	LAND	TAX DESCRIPTION			
CURRENT OWNERS ADDRESS	PARCEL SIZE/GRID COORD	TOTAL	SPECIAL DISTRICTS			
***** 58.00-1-5 *****						
43639	Lewisburg Rd			58.00-1-5		BILL601264
58.00-1-5	210 1 Family Res		County Outside	105,600		780.26
OConnor James P	Carthage 226001	18,600	Town Wide	105,600		290.40
OConnor Marie D	ACRES 1.80	105,600	FD601 Nat Brg Fire Dist	105,600	TO	181.21
43639 Lewisburg Rd	EAST-1104680 NRTH-1488792		Installment Fee			37.56
Natural Bridge, NY 13665	DEED BOOK 2017 PG-3010					
	FULL MARKET VALUE	105,600				
TOTAL TAX ---						1,251.87**
	DATE #1	01/31/20	DATE #2	03/31/20	DATE #3	05/29/20
	AMT DUE	454.85	AMT DUE	417.29	AMT DUE	417.29
***** 58.00-1-6 *****						
43780	Lewisburg Rd			58.00-1-6		BILL601265
58.00-1-6	210 1 Family Res		County Outside	68,800		508.35
Peebles Mark A	Carthage 226001	18,200	Town Wide	68,800		189.20
Peebles Diane M	ACRES 1.50	68,800	FD601 Nat Brg Fire Dist	68,800	TO	118.06
PO Box 248	EAST-1105110 NRTH-1488446		Installment Fee			24.47
Natural Bridge, NY 13665	FULL MARKET VALUE	68,800				
TOTAL TAX ---						815.61**
	DATE #1	01/31/20	DATE #2	03/31/20	DATE #3	05/29/20
	AMT DUE	296.34	AMT DUE	271.87	AMT DUE	271.87
***** 58.00-1-7 *****						
	Lewisburg Rd			58.00-1-7		BILL601266
58.00-1-7	314 Rural vac<10		County Outside	900		6.65
Peebles Mark	Carthage 226001	900	Town Wide	900		2.47
Peebles Diane	FRNT 100.00 DPTH 140.00	900	FD601 Nat Brg Fire Dist	900	TO	1.54
PO Box 248	EAST-1105300 NRTH-1488370		Installment Fee			.32
Natural Bridge, NY 13665	FULL MARKET VALUE	900				
TOTAL TAX ---						10.66**
	DATE #1	01/31/20	DATE #2	03/31/20	DATE #3	05/29/20
	AMT DUE	3.88	AMT DUE	3.55	AMT DUE	3.55
***** 58.00-1-8 *****						
43798	Lewisburg Rd			58.00-1-8		BILL601267
58.00-1-8	311 Res vac land		County Outside	12,000		88.67
Howland Louis	Carthage 226001	12,000	Town Wide	12,000		33.00
PO Box 239	FRNT 129.00 DPTH 140.00	12,000	FD601 Nat Brg Fire Dist	12,000	TO	20.59
Natural Bridge, NY 13665	EAST-1105328 NRTH-1488271		Installment Fee			4.27
	DEED BOOK 1361 PG-96					
	FULL MARKET VALUE	12,000				
TOTAL TAX ---						142.26**
	DATE #1	01/31/20	DATE #2	03/31/20	DATE #3	05/29/20
	AMT DUE	51.69	AMT DUE	47.42	AMT DUE	47.42

STATE OF NEW YORK
COUNTY - Jefferson
TOWN - Wilna
SWIS - 226089

2020 TOWN TAX ROLL
TAXABLE SECTION OF THE ROLL - 1
TAX MAP NUMBER SEQUENCE
UNIFORM PERCENT OF VALUE IS 100.00

PAGE 367
VALUATION DATE-JUL 01, 2018
TAXABLE STATUS DATE-MAR 01, 2019

TAX MAP PARCEL NUMBER	PROPERTY LOCATION & CLASS	ASSESSMENT	EXEMPTION CODE	COUNTY	TOWN	TAX AMOUNT
CURRENT OWNERS NAME	SCHOOL DISTRICT	LAND	TAX DESCRIPTION	TAXABLE VALUE		
CURRENT OWNERS ADDRESS	PARCEL SIZE/GRID COORD	TOTAL	SPECIAL DISTRICTS			
***** 58.00-1-9 *****						
43804	Lewisburg Rd					BILL601268
58.00-1-9	210 1 Family Res		County Outside	20,900		154.43
Smith Daniel J	Carthage 226001	8,800	Town Wide	20,900		57.47
Smith Ruby H	FRNT 81.00 DPTH 150.00	20,900	School Relevy			179.54
795 Baldwin Rd	EAST-1105326 NRTH-1488158		FD601 Nat Brg Fire Dist	20,900	TO	35.86
Fulton, NY 13069	DEED BOOK 2006 PG-10774		Installment Fee			12.82
	FULL MARKET VALUE	20,900				
TOTAL TAX ---						427.30**
	DATE #1	01/31/20	DATE #2	03/31/20	DATE #3	05/29/20
	AMT DUE	155.26	AMT DUE	142.43	AMT DUE	142.43
***** 58.00-1-10 *****						
	Lewisburg Rd					BILL601269
58.00-1-10	314 Rural vac<10		County Outside	200		1.48
Simmons Isaac F Jr	Carthage 226001	200	Town Wide	200		0.55
Simmons Katherine M	FRNT 90.00 DPTH 40.00	200	FD601 Nat Brg Fire Dist	200	TO	.34
43919 Lewisburg Rd	EAST-1105478 NRTH-1488339		Installment Fee			.07
Natural Bridge, NY 13665	DEED BOOK 2006 PG-17530					
	FULL MARKET VALUE	200				
TOTAL TAX ---						2.37**
	DATE #1	01/31/20	DATE #2	03/31/20	DATE #3	05/29/20
	AMT DUE	0.86	AMT DUE	0.79	AMT DUE	0.79
***** 58.00-1-11 *****						
43811	Lewisburg Rd					BILL601270
58.00-1-11	210 1 Family Res		VET COM CT 41131	14,975	10,000	
Baker Ronald J	Carthage 226001	11,900	VET DIS CT 41141	5,990	5,990	
Kempney Florence	FRNT 165.00 DPTH 107.00	59,900	County Outside	38,935		287.69
43811 Lewisburg Rd	BANK 550		Town Wide	43,910		120.75
Natural Bridge, NY 13665	EAST-1105516 NRTH-1488222		FD601 Nat Brg Fire Dist	59,900	TO	102.79
	DEED BOOK 1760 PG-217		Installment Fee			15.34
	FULL MARKET VALUE	59,900				
TOTAL TAX ---						511.23**
	DATE #1	01/31/20	DATE #2	03/31/20	DATE #3	05/29/20
	AMT DUE	185.75	AMT DUE	170.41	AMT DUE	170.41
***** 58.00-1-12 *****						
	Lewisburg Rd					BILL601271
58.00-1-12	314 Rural vac<10		County Outside	7,700		56.89
Ison Brandon Earl	Carthage 226001	7,700	Town Wide	7,700		21.17
Ison Jeannine	ACRES 9.80 BANK 550	7,700	FD601 Nat Brg Fire Dist	7,700	TO	13.21
13606 Lewisburg Rd	EAST-1105991 NRTH-1487844		LT601 Nat Brg Light Dist	7,700	TO	5.56
Natural Bridge, NY 13668	DEED BOOK 1625 PG-207		Installment Fee			2.90
	FULL MARKET VALUE	7,700				
TOTAL TAX ---						96.83**
	DATE #1	01/31/20	DATE #2	03/31/20	DATE #3	05/29/20
	AMT DUE	35.19	AMT DUE	32.27	AMT DUE	32.27

STATE OF NEW YORK
COUNTY - Jefferson
TOWN - Wilna
SWIS - 226089

2020 TOWN TAX ROLL
TAXABLE SECTION OF THE ROLL - 1
TAX MAP NUMBER SEQUENCE
UNIFORM PERCENT OF VALUE IS 100.00

PAGE 368
VALUATION DATE-JUL 01, 2018
TAXABLE STATUS DATE-MAR 01, 2019

TAX MAP PARCEL NUMBER	PROPERTY LOCATION & CLASS	ASSESSMENT	EXEMPTION CODE	COUNTY	TOWN	TAX AMOUNT
CURRENT OWNERS NAME	SCHOOL DISTRICT	LAND	TAX DESCRIPTION			
CURRENT OWNERS ADDRESS	PARCEL SIZE/GRID COORD	TOTAL	SPECIAL DISTRICTS			
***** 58.00-1-13 *****						
43828	Lewisburg Rd					BILL601272
58.00-1-13	210 1 Family Res		County Outside	49,000		362.05
Lawton Roger C Sr	Carthage 226001	18,900	Town Wide	49,000		134.75
Lawton Roger C Jr	ACRES 4.40 BANK 550	49,000	FD601 Nat Brg Fire Dist	49,000	TO	84.08
c/o Roger Lawton Jr	EAST-1105485 NRTH-1487797		LT601 Nat Brg Light Dist	49,000	TO	35.41
PO Box 241	DEED BOOK 1230 PG-36		Installment Fee			18.49
Natural Bridge, NY 13665	FULL MARKET VALUE	49,000				
TOTAL TAX ---						616.29**
	DATE #1	01/31/20	DATE #2	03/31/20	DATE #3	05/29/20
	AMT DUE	223.92	AMT DUE	205.43	AMT DUE	205.43
***** 58.00-1-14 *****						
43535	NYS Rte 3					BILL601273
58.00-1-14	322 Rural vac>10		County Outside	8,900		65.76
Simser Richard H	Carthage 226001	8,900	Town Wide	8,900		24.47
Simser Laurie A	ACRES 25.00	8,900	FD601 Nat Brg Fire Dist	8,900	TO	15.27
PO Box 396	EAST-1104377 NRTH-1487250		Installment Fee			3.17
Natural Bridge, NY 13665	FULL MARKET VALUE	8,900				
TOTAL TAX ---						105.50**
	DATE #1	01/31/20	DATE #2	03/31/20	DATE #3	05/29/20
	AMT DUE	38.35	AMT DUE	35.16	AMT DUE	35.16
***** 58.00-1-14.-701 *****						
	NYS Rte 3					BILL601274
58.00-1-14.-701	240 Rural res		County Outside	124,900		922.87
Simser Richard H	Carthage 226001	36,100	Town Wide	124,900		343.47
Simser Laurie A	Natural Bridge Light	124,900	FD601 Nat Brg Fire Dist	124,900	TO	214.32
PO Box 396	ACRES 37.60		LT601 Nat Brg Light Dist	124,900	TO	90.25
Natural Bridge, NY 13665	FULL MARKET VALUE	124,900	Installment Fee			47.13
TOTAL TAX ---						1,570.91**
	DATE #1	01/31/20	DATE #2	03/31/20	DATE #3	05/29/20
	AMT DUE	570.78	AMT DUE	523.63	AMT DUE	523.63
***** 58.00-1-16 *****						
43585/633	NYS Rte 3					BILL601275
58.00-1-16	280 Res Multiple		VET COM CT 41131	20,000	10,000	
Childers William A	Carthage 226001	53,400	VET DIS CT 41141	40,000	20,000	
Childers Cassandra A	ACRES 42.16 BANK 100	179,900	County Outside	119,900		885.92
PO Box 264	EAST-1104529 NRTH-1486025		Town Wide	149,900		412.22
Natural Bridge, NY 13665	DEED BOOK 2004 PG-11508		FD601 Nat Brg Fire Dist	179,900	TO	308.70
	FULL MARKET VALUE	179,900	LT601 Nat Brg Light Dist	179,900	TO	129.99
			Installment Fee			52.10
TOTAL TAX ---						1,736.83**
	DATE #1	01/31/20	DATE #2	03/31/20	DATE #3	05/29/20
	AMT DUE	631.05	AMT DUE	578.94	AMT DUE	578.94

STATE OF NEW YORK
COUNTY - Jefferson
TOWN - Wilna
SWIS - 226089

2 0 2 0 T O W N T A X R O L L
T A X A B L E SECTION OF THE ROLL - 1
TAX MAP NUMBER SEQUENCE
UNIFORM PERCENT OF VALUE IS 100.00

PAGE 369
VALUATION DATE-JUL 01, 2018
TAXABLE STATUS DATE-MAR 01, 2019

TAX MAP PARCEL NUMBER	PROPERTY LOCATION & CLASS	ASSESSMENT	EXEMPTION CODE	COUNTY	TOWN	TAX AMOUNT
CURRENT OWNERS NAME	SCHOOL DISTRICT	LAND	TAX DESCRIPTION	TAXABLE VALUE		
CURRENT OWNERS ADDRESS	PARCEL SIZE/GRID COORD	TOTAL	SPECIAL DISTRICTS			
***** 58.00-1-17.1 *****						
43469	NYS Rte 3					BILL601276
58.00-1-17.1	240 Rural res		County Outside	75,000		554.16
Murphy Douglas E	Carthage 226001	23,600	Town Wide	75,000		206.25
Murphy Robbie L	ACRES 11.75 BANK 550	75,000	FD601 Nat Brg Fire Dist	75,000	TO	128.70
PO Box 784	EAST-1103628 NRTH-1485710		LT601 Nat Brg Light Dist	75,000	TO	54.19
Carthage, NY 13619	DEED BOOK 2010 PG-18263		Installment Fee			28.30
	FULL MARKET VALUE	75,000				
TOTAL TAX ---						943.30**
	DATE #1	01/31/20	DATE #2	03/31/20	DATE #3	05/29/20
	AMT DUE	342.74	AMT DUE	314.43	AMT DUE	314.43
***** 58.00-1-18 *****						
	NYS Rte 3					BILL601277
58.00-1-18	322 Rural vac>10		County Outside	9,000		66.50
Gerber Cyrena C	Carthage 226001	9,000	Town Wide	9,000		24.75
PO Box 113	ACRES 20.60	9,000	FD601 Nat Brg Fire Dist	9,000	TO	15.44
Natural Bridge, NY 13665	EAST-1103518 NRTH-1487563		Installment Fee			3.20
	FULL MARKET VALUE	9,000				
TOTAL TAX ---						106.69**
	DATE #1	01/31/20	DATE #2	03/31/20	DATE #3	05/29/20
	AMT DUE	38.77	AMT DUE	35.56	AMT DUE	35.56
***** 58.00-1-18.-701 *****						
43505	NYS Rte 3					BILL601278
58.00-1-18.-701	210 1 Family Res		VET WAR C 41122	12,000	0	
Gerber Cyrena C	Carthage 226001	21,600	VET WAR T 41123	0	6,000	
PO Box 113	Natural Bridge Light	114,900	County Outside	102,900		760.31
Natural Bridge, NY 13665	ACRES 8.30		Town Wide	108,900		299.47
	FULL MARKET VALUE	114,900	FD601 Nat Brg Fire Dist	114,900	TO	197.16
			LT601 Nat Brg Light Dist	114,900	TO	83.02
			Installment Fee			40.20
TOTAL TAX ---						1,339.96**
	DATE #1	01/31/20	DATE #2	03/31/20	DATE #3	05/29/20
	AMT DUE	486.86	AMT DUE	446.65	AMT DUE	446.65
***** 58.00-1-20.1 *****						
	N of NYS Rte 3					BILL601279
58.00-1-20.1	314 Rural vac<10		County Outside	4,200		31.03
Simser David L	Carthage 226001	4,200	Town Wide	4,200		11.55
43385 NYS Rte 3	ACRES 7.00	4,200	FD601 Nat Brg Fire Dist	4,200	TO	7.21
Natural Bridge, NY 13665	EAST-1102819 NRTH-1488404		Installment Fee			1.49
	DEED BOOK 2013 PG-15150					
	FULL MARKET VALUE	4,200				
TOTAL TAX ---						49.79**
	DATE #1	01/31/20	DATE #2	03/31/20	DATE #3	05/29/20
	AMT DUE	18.10	AMT DUE	16.59	AMT DUE	16.59

STATE OF NEW YORK
COUNTY - Jefferson
TOWN - Wilna
SWIS - 226089

2020 TOWN TAX ROLL
TAXABLE SECTION OF THE ROLL - 1
TAX MAP NUMBER SEQUENCE
UNIFORM PERCENT OF VALUE IS 100.00

PAGE 370
VALUATION DATE-JUL 01, 2018
TAXABLE STATUS DATE-MAR 01, 2019

TAX MAP PARCEL NUMBER	PROPERTY LOCATION & CLASS	ASSESSMENT	EXEMPTION CODE	COUNTY	TOWN	TAX AMOUNT
CURRENT OWNERS NAME	SCHOOL DISTRICT	LAND	TAX DESCRIPTION			
CURRENT OWNERS ADDRESS	PARCEL SIZE/GRID COORD	TOTAL	SPECIAL DISTRICTS			
***** 58.00-1-20.2 *****						
43385 NYS Rte 3						BILL601280
58.00-1-20.2	312 Vac w/imprv		County Outside	32,800		242.35
Simser David L	Carthage 226001	25,800	Town Wide	32,800		90.20
43385 Nys Rte 3	ACRES 43.35	32,800	FD601 Nat Brg Fire Dist	32,800	TO	56.28
Natural Bridge, NY 13665	EAST-1103116 NRTH-1486508		Installment Fee			11.66
	FULL MARKET VALUE	32,800				
TOTAL TAX ---						388.83**
	DATE #1	01/31/20	DATE #2	03/31/20	DATE #3	05/29/20
	AMT DUE	141.27	AMT DUE	129.61	AMT DUE	129.61
***** 58.00-1-22 *****						
43239 NYS Rte 3						BILL601281
58.00-1-22	210 1 Family Res		VET WAR CT 41121	9,150	6,000	
Tallman Myers Charlena	Carthage 226001	40,000	County Outside	51,850		383.11
c/o C & R Tallman	Lf Us C & R Tallman &	61,000	Town Wide	55,000		151.25
43239 NYS Rte 3	D Olley Sr		FD601 Nat Brg Fire Dist	61,000	TO	104.67
Natural Bridge, NY 13665	ACRES 46.63		Installment Fee			19.17
	EAST-1102506 NRTH-1486405					
	DEED BOOK 2006 PG-3052					
	FULL MARKET VALUE	61,000				
TOTAL TAX ---						639.03**
	DATE #1	01/31/20	DATE #2	03/31/20	DATE #3	05/29/20
	AMT DUE	232.18	AMT DUE	213.01	AMT DUE	213.01
***** 58.00-1-26 *****						
43169 NYS Rte 3						BILL601282
58.00-1-26	240 Rural res		County Outside	98,900		730.76
Countryman Janell D	Carthage 226001	22,900	Town Wide	98,900		271.97
Countryman Terry W	ACRES 23.82	98,900	FD601 Nat Brg Fire Dist	98,900	TO	169.71
43169 NYS Rte 3	EAST-1102070 NRTH-1486367		Installment Fee			35.17
Natural Bridge, NY 13665	FULL MARKET VALUE	98,900				
TOTAL TAX ---						1,172.44**
	DATE #1	01/31/20	DATE #2	03/31/20	DATE #3	05/29/20
	AMT DUE	425.99	AMT DUE	390.81	AMT DUE	390.81
***** 66.00-2-2.1 *****						
66.00-2-2.1	W of Co Rte 37					BILL601283
Champion International Corp	330 Vacant comm		County Outside	9,500		70.19
Attn: International Paper Co	Carthage 226001	9,500	Town Wide	9,500		26.12
PO Box 2118	ACRES 37.80	9,500	FP602 Wilna Fire Prot 2	9,500	TO	14.26
Memphis, TN 38101	EAST-1058959 NRTH-1474561		Installment Fee			3.32
	FULL MARKET VALUE	9,500				
TOTAL TAX ---						110.57**
	DATE #1	01/31/20	DATE #2	03/31/20	DATE #3	05/29/20
	AMT DUE	40.19	AMT DUE	36.85	AMT DUE	36.85

STATE OF NEW YORK
 COUNTY - Jefferson
 TOWN - Wilna
 SWIS - 226089

2020 TOWN TAX ROLL
 TAXABLE SECTION OF THE ROLL - 1
 TAX MAP NUMBER SEQUENCE
 UNIFORM PERCENT OF VALUE IS 100.00

PAGE 371
 VALUATION DATE-JUL 01, 2018
 TAXABLE STATUS DATE-MAR 01, 2019

TAX MAP PARCEL NUMBER	PROPERTY LOCATION & CLASS	ASSESSMENT	EXEMPTION CODE	COUNTY	TOWN	TAX AMOUNT
CURRENT OWNERS NAME	SCHOOL DISTRICT	LAND	TAX DESCRIPTION			
CURRENT OWNERS ADDRESS	PARCEL SIZE/GRID COORD	TOTAL	SPECIAL DISTRICTS			
66.00-2-2.2	Co Rte 36			66.00-2-2.2		BILL601284
Brzezinski Max	314 Rural vac<10		County Outside			7.39
36282 Co Rte 36	Carthage 226001	1,000	Town Wide			2.75
Carthage, NY 13619	FRNT 59.00 DPTH 403.00	1,000	FP602 Wilna Fire Prot 2		1,000 TO	1.50
	EAST-1066589 NRTH-1471538		Installment Fee			.35
	DEED BOOK 1270 PG-148					
	FULL MARKET VALUE	1,000				
			TOTAL TAX ---			11.64**
			DATE #1 01/31/20	DATE #2 03/31/20	DATE #3 05/29/20	
			AMT DUE 4.23	AMT DUE 3.88	AMT DUE 3.88	
66.00-2-3	35357 Co Rte 36			66.00-2-3		BILL601285
Kochubinski Vincent J	240 Rural res		County Outside			641.35
4370 Cedarvale Rd	Carthage 226001	33,600	Town Wide			238.70
Syracuse, NY 13215	35357 Co Rte 36 &	86,800	FP602 Wilna Fire Prot 2		86,800 TO	130.31
	25348 Co Rte 37		Installment Fee			30.31
	ACRES 46.10					
	DEED BOOK 1891 PG-210					
	FULL MARKET VALUE	86,800				
			TOTAL TAX ---			1,010.36**
			DATE #1 01/31/20	DATE #2 03/31/20	DATE #3 05/29/20	
			AMT DUE 367.11	AMT DUE 336.78	AMT DUE 336.78	
66.00-2-4.1	36149 Co Rte 36			66.00-2-4.1		BILL601286
Weaver Amber	270 Mfg housing		County Outside			812.77
Weaver Jack III	Carthage 226001	18,600	Town Wide			302.50
36149 Co Rte 36	ACRES 1.80	110,000	School Relevy			944.93
Carthage, NY 13619	EAST-1065785 NRTH-1472027		FP602 Wilna Fire Prot 2		110,000 TO	165.13
	DEED BOOK 2012 PG-165		Installment Fee			66.76
	FULL MARKET VALUE	110,000				
			TOTAL TAX ---			2,225.33**
			DATE #1 01/31/20	DATE #2 03/31/20	DATE #3 05/29/20	
			AMT DUE 808.55	AMT DUE 741.77	AMT DUE 741.77	
66.00-2-4.2	36111 Co Rte 36			66.00-2-4.2		BILL601287
Lints Karen P	210 1 Family Res		County Outside			605.89
36111 Co Rte 36	Carthage 226001	17,400	Town Wide			225.50
Carthage, NY 13619	ACRES 1.10 BANK 810	82,000	FP602 Wilna Fire Prot 2		82,000 TO	123.10
	EAST-1065552 NRTH-1471949		Installment Fee			28.63
	DEED BOOK 2019 PG-9172					
	FULL MARKET VALUE	82,000				
			TOTAL TAX ---			954.49**
			DATE #1 01/31/20	DATE #2 03/31/20	DATE #3 05/29/20	
			AMT DUE 346.80	AMT DUE 318.16	AMT DUE 318.16	

STATE OF NEW YORK
COUNTY - Jefferson
TOWN - Wilna
SWIS - 226089

2020 TOWN TAX ROLL
TAXABLE SECTION OF THE ROLL - 1
TAX MAP NUMBER SEQUENCE
UNIFORM PERCENT OF VALUE IS 100.00

PAGE 372
VALUATION DATE-JUL 01, 2018
TAXABLE STATUS DATE-MAR 01, 2019

TAX MAP PARCEL NUMBER	PROPERTY LOCATION & CLASS	ASSESSMENT	EXEMPTION CODE	COUNTY	TOWN	TAX AMOUNT
CURRENT OWNERS NAME	SCHOOL DISTRICT	LAND	TAX DESCRIPTION			
CURRENT OWNERS ADDRESS	PARCEL SIZE/GRID COORD	TOTAL	SPECIAL DISTRICTS			
***** 66.00-2-4.3 *****						
66.00-2-4.3	N of Co Rte 36					BILL601288
Buzzell Stanley W	314 Rural vac<10		County Outside	1,700		12.56
36640 NYS Rte 126	Carthage 226001	1,700	Town Wide	1,700		4.67
Carthage, NY 13619	FRNT 290.00 DPTH 150.00	1,700	FP602 Wilna Fire Prot 2	1,700	TO	2.55
	EAST-1066157 NRTH-1473844		Installment Fee			.59
	DEED BOOK 2009 PG-9574					
	FULL MARKET VALUE	1,700				
TOTAL TAX ---						19.78**
	DATE #1	01/31/20	DATE #2	03/31/20	DATE #3	05/29/20
	AMT DUE	7.19	AMT DUE	6.59	AMT DUE	6.59
***** 66.00-2-4.41 *****						
66.00-2-4.41	36239 Co Rte 36					BILL601289
Stiles Christopher P	331 Com vac w/im		County Outside	72,000		532.00
36245 Co Rte 36	Carthage 226001	72,000	Town Wide	72,000		198.00
Carthage, NY 13619	ACRES 46.03	72,000	FP602 Wilna Fire Prot 2	72,000	TO	108.09
	EAST-1065933 NRTH-1472923		Installment Fee			25.14
	DEED BOOK 2018 PG-16598					
	FULL MARKET VALUE	72,000				
TOTAL TAX ---						838.09**
	DATE #1	01/31/20	DATE #2	03/31/20	DATE #3	05/29/20
	AMT DUE	304.51	AMT DUE	279.36	AMT DUE	279.36
***** 66.00-2-4.42 *****						
66.00-2-4.42	36245 Co Rte 36					BILL601290
Sidmore Chad	210 1 Family Res		County Outside	124,900		922.87
Sidmore Alyssa	Carthage 226001	18,700	Town Wide	124,900		343.47
c/o Citizens Bank NA	ACRES 2.00 BANK 810	124,900	FP602 Wilna Fire Prot 2	124,900	TO	187.50
PO Box 2800	EAST-1066167 NRTH-1471965		Installment Fee			43.62
Glen Allen, VA 23058-2800	DEED BOOK 2018 PG-18379					
	FULL MARKET VALUE	124,900				
TOTAL TAX ---						1,453.84**
	DATE #1	01/31/20	DATE #2	03/31/20	DATE #3	05/29/20
	AMT DUE	528.24	AMT DUE	484.61	AMT DUE	484.61
***** 66.00-2-4.43 *****						
66.00-2-4.43	Co Rte 36					BILL601291
Groff Terry N	721 Sand&gravel		County Outside	110,000		812.77
9391 NYS Rte 12	Carthage 226001	110,000	Town Wide	110,000		302.50
Copenhagen, NY 13626	ACRES 20.00	110,000	FP602 Wilna Fire Prot 2	110,000	TO	165.13
	EAST-1066321 NRTH-1472900		Installment Fee			38.41
	DEED BOOK 2012 PG-19058					
	FULL MARKET VALUE	110,000				
TOTAL TAX ---						1,280.40**
	DATE #1	01/31/20	DATE #2	03/31/20	DATE #3	05/29/20
	AMT DUE	465.21	AMT DUE	426.80	AMT DUE	426.80

STATE OF NEW YORK
COUNTY - Jefferson
TOWN - Wilna
SWIS - 226089

2 0 2 0 T O W N T A X R O L L
T A X A B L E SECTION OF THE ROLL - 1
TAX MAP NUMBER SEQUENCE
UNIFORM PERCENT OF VALUE IS 100.00

PAGE 373
VALUATION DATE-JUL 01, 2018
TAXABLE STATUS DATE-MAR 01, 2019

TAX MAP PARCEL NUMBER	PROPERTY LOCATION & CLASS	ASSESSMENT	EXEMPTION CODE	COUNTY	TOWN	TAX AMOUNT
CURRENT OWNERS NAME	SCHOOL DISTRICT	LAND	TAX DESCRIPTION			
CURRENT OWNERS ADDRESS	PARCEL SIZE/GRID COORD	TOTAL	SPECIAL DISTRICTS			
***** 66.00-2-5 *****						
36251 Co Rte 36						BILL601292
66.00-2-5	210 1 Family Res		County Outside	67,000		495.05
Bancroft Thelma M	Carthage 226001	17,000	Town Wide	67,000		184.25
Attn: Kenneth Bancroft Jr	Lf Us KJ Jr & E Bancroft	67,000	School Relevy			378.05
36251 Co Rte 36	ACRES 1.05		FP602 Wilna Fire Prot 2	67,000	TO	100.58
Carthage, NY 13619	EAST-1066417 NRTH-1471934		Installment Fee			34.74
	DEED BOOK 2004 PG-19871					
	FULL MARKET VALUE	67,000				
TOTAL TAX ---						1,157.93**
	DATE #1	01/31/20	DATE #2	03/31/20	DATE #3	05/29/20
	AMT DUE	420.73	AMT DUE	385.97	AMT DUE	385.97
***** 66.00-2-6 *****						
Hubert Ave						BILL601293
66.00-2-6	314 Rural vac<10		County Outside	11,200		82.76
Witkowski Chester Jr	Carthage 226001	11,200	Town Wide	11,200		30.80
Mi Hong	ACRES 4.00	11,200	FP602 Wilna Fire Prot 2	11,200	TO	16.81
103 Glencoe Way	EAST-1065934 NRTH-1471198		Installment Fee			3.91
Dothan, AL 36305	DEED BOOK 1057 PG-00220					
	FULL MARKET VALUE	11,200				
TOTAL TAX ---						130.37**
	DATE #1	01/31/20	DATE #2	03/31/20	DATE #3	05/29/20
	AMT DUE	47.38	AMT DUE	43.45	AMT DUE	43.45
***** 66.00-2-7 *****						
36214 Co Rte 36						BILL601294
66.00-2-7	210 1 Family Res		SENIOR C 41802	19,000	0	
Oconnor Roxanne	Carthage 226001	19,700	SENIOR T/S 41806	0	26,600	
36214 Co Rte 36	ACRES 6.00	76,000	County Outside	57,000		421.17
Carthage, NY 13619	EAST-1066163 NRTH-1471315		Town Wide	49,400		135.85
	FULL MARKET VALUE	76,000	FP602 Wilna Fire Prot 2	76,000	TO	114.09
			Installment Fee			20.13
TOTAL TAX ---						671.11**
	DATE #1	01/31/20	DATE #2	03/31/20	DATE #3	05/29/20
	AMT DUE	243.84	AMT DUE	223.70	AMT DUE	223.70
***** 66.00-2-8 *****						
Co Rte 36						BILL601295
66.00-2-8	314 Rural vac<10		County Outside	1,100		8.13
Brzezinski Max	Carthage 226001	1,100	Town Wide	1,100		3.02
36282 Co Rte 36	FRNT 118.00 DPTH 345.00	1,100	FP602 Wilna Fire Prot 2	1,100	TO	1.65
Carthage, NY 13619	EAST-1066406 NRTH-1471553		Installment Fee			.38
	DEED BOOK 1193 PG-1					
	FULL MARKET VALUE	1,100				
TOTAL TAX ---						12.80**
	DATE #1	01/31/20	DATE #2	03/31/20	DATE #3	05/29/20
	AMT DUE	4.66	AMT DUE	4.26	AMT DUE	4.26

STATE OF NEW YORK
COUNTY - Jefferson
TOWN - Wilna
SWIS - 226089

2 0 2 0 T O W N T A X R O L L
T A X A B L E SECTION OF THE ROLL - 1
TAX MAP NUMBER SEQUENCE
UNIFORM PERCENT OF VALUE IS 100.00

PAGE 374
VALUATION DATE-JUL 01, 2018
TAXABLE STATUS DATE-MAR 01, 2019

TAX MAP PARCEL NUMBER	PROPERTY LOCATION & CLASS	ASSESSMENT	EXEMPTION CODE	COUNTY	TOWN	TAX AMOUNT
CURRENT OWNERS NAME	SCHOOL DISTRICT	LAND	TAX DESCRIPTION			
CURRENT OWNERS ADDRESS	PARCEL SIZE/GRID COORD	TOTAL	SPECIAL DISTRICTS			
***** 66.00-2-10 *****						
36282 Co Rte 36						BILL601296
66.00-2-10	210 1 Family Res		County Outside	38,100		281.52
Brzezinski Max	Carthage 226001	14,700	Town Wide	38,100		104.77
36282 Co Rte 36	FRNT 236.00 DPTH 120.00	38,100	FP602 Wilna Fire Prot 2	38,100	TO	57.20
Carthage, NY 13619	EAST-1066534 NRTH-1471638		Installment Fee			13.30
	FULL MARKET VALUE	38,100				
TOTAL TAX ---						443.49**
	DATE #1	01/31/20	DATE #2	03/31/20	DATE #3	05/29/20
	AMT DUE	161.13	AMT DUE	147.83	AMT DUE	147.83
***** 66.00-2-11.1 *****						
Co Rte 36						BILL601297
66.00-2-11.1	311 Res vac land		County Outside	14,200		104.92
Swem Kelly	Carthage 226001	14,200	Town Wide	14,200		39.05
Swem Ricky	ACRES 1.70	14,200	School Relevy			121.98
36378 Co Rte 36	EAST-1067005 NRTH-1471644		FP602 Wilna Fire Prot 2	14,200	TO	21.32
Carthage, NY 13619	DEED BOOK 2012 PG-16365		Installment Fee			8.62
	FULL MARKET VALUE	14,200				
TOTAL TAX ---						287.27**
	DATE #1	01/31/20	DATE #2	03/31/20	DATE #3	05/29/20
	AMT DUE	104.39	AMT DUE	95.75	AMT DUE	95.75
***** 66.00-2-11.2 *****						
36320 Co Rte 36						BILL601298
66.00-2-11.2	270 Mfg housing		County Outside	39,900		294.82
Swem Debra E	Carthage 226001	13,700	Town Wide	39,900		109.72
36320 Co Rte 36	FRNT 132.00 DPTH 200.00	39,900	FP602 Wilna Fire Prot 2	39,900	TO	59.90
Carthage, NY 13619	EAST-1066751 NRTH-1471592		Installment Fee			13.93
	DEED BOOK 1651 PG-308					
	FULL MARKET VALUE	39,900				
TOTAL TAX ---						464.44**
	DATE #1	01/31/20	DATE #2	03/31/20	DATE #3	05/29/20
	AMT DUE	168.75	AMT DUE	154.81	AMT DUE	154.81
***** 66.00-2-12.1 *****						
36365 Co Rte 36						BILL601299
66.00-2-12.1	270 Mfg housing		County Outside	110,000		812.77
Rowsam Ashley M	Carthage 226001	21,200	Town Wide	110,000		302.50
36365 Co Rte 36	ACRES 5.60	110,000	FP602 Wilna Fire Prot 2	110,000	TO	165.13
Carthage, NY 13619	EAST-1067107 NRTH-1472088		Installment Fee			38.41
	DEED BOOK 2008 PG-8622					
	FULL MARKET VALUE	110,000				
TOTAL TAX ---						1,280.40**
	DATE #1	01/31/20	DATE #2	03/31/20	DATE #3	05/29/20
	AMT DUE	465.21	AMT DUE	426.80	AMT DUE	426.80

STATE OF NEW YORK
COUNTY - Jefferson
TOWN - Wilna
SWIS - 226089

2020 TOWN TAX ROLL
TAXABLE SECTION OF THE ROLL - 1
TAX MAP NUMBER SEQUENCE
UNIFORM PERCENT OF VALUE IS 100.00

PAGE 375
VALUATION DATE-JUL 01, 2018
TAXABLE STATUS DATE-MAR 01, 2019

TAX MAP PARCEL NUMBER	PROPERTY LOCATION & CLASS	ASSESSMENT	EXEMPTION CODE	COUNTY	TOWN	TAX AMOUNT
CURRENT OWNERS NAME	SCHOOL DISTRICT	LAND	TAX DESCRIPTION			
CURRENT OWNERS ADDRESS	PARCEL SIZE/GRID COORD	TOTAL	SPECIAL DISTRICTS			
***** 66.00-2-12.2 *****						
66.00-2-12.2	Co Rte 36					BILL601300
Leddy Patrick A	314 Rural vac<10		County Outside	7,200		53.20
2715 Just My Style	Carthage 226001	7,200	Town Wide	7,200		19.80
San Antonio, TX 78245	FRNT 210.00 DPTH 130.00	7,200	FP602 Wilna Fire Prot 2	7,200	TO	10.81
	EAST-1067354 NRTH-1471846		Installment Fee			2.51
	DEED BOOK 2008 PG-16433					
	FULL MARKET VALUE	7,200				
TOTAL TAX ---						83.81**
	DATE #1	01/31/20	DATE #2	03/31/20	DATE #3	05/29/20
	AMT DUE	30.46	AMT DUE	27.93	AMT DUE	27.93
***** 66.00-2-13 *****						
66.00-2-13	36402 Co Rte 36					BILL601301
Pistolesse Michael A Jr	270 Mfg housing		County Outside	17,200		127.09
28913 NYS Rte 126	Carthage 226001	10,900	Town Wide	17,200		47.30
Black River, NY 13612	FRNT 166.00 DPTH 90.00	17,200	School Relevy			147.76
	EAST-1067259 NRTH-1471645		FP602 Wilna Fire Prot 2	17,200	TO	25.82
	DEED BOOK 1807 PG-39		Installment Fee			10.44
	FULL MARKET VALUE	17,200				
TOTAL TAX ---						347.97**
	DATE #1	01/31/20	DATE #2	03/31/20	DATE #3	05/29/20
	AMT DUE	126.43	AMT DUE	115.99	AMT DUE	115.99
***** 66.00-2-14 *****						
66.00-2-14	36438 Co Rte 36					BILL601302
Bancroft Kenneth J III	210 1 Family Res		VET WAR CT 41121	12,000	6,000	
36438 Co Rte 36	Carthage 226001	15,800	County Outside	112,900		834.20
Carthage, NY 13619	FRNT 200.00 DPTH 150.00	124,900	Town Wide	118,900		326.97
	EAST-1067506 NRTH-1471590		FP602 Wilna Fire Prot 2	124,900	TO	187.50
	DEED BOOK 2005 PG-6966		Installment Fee			40.46
	FULL MARKET VALUE	124,900				
TOTAL TAX ---						1,348.67**
	DATE #1	01/31/20	DATE #2	03/31/20	DATE #3	05/29/20
	AMT DUE	490.03	AMT DUE	449.55	AMT DUE	449.55
***** 66.00-2-15 *****						
66.00-2-15	36378 Co Rte 36					BILL601303
Swem Ricky D	210 1 Family Res		County Outside	87,900		649.48
Swem Kelly S	Carthage 226001	20,500	Town Wide	87,900		241.72
36378 Co Rte 36	ACRES 7.15	87,900	School Relevy			512.79
Carthage, NY 13619	EAST-1067395 NRTH-1471285		FP602 Wilna Fire Prot 2	87,900	TO	131.96
	DEED BOOK 1406 PG-345		Installment Fee			46.08
	FULL MARKET VALUE	87,900				
TOTAL TAX ---						1,535.95**
	DATE #1	01/31/20	DATE #2	03/31/20	DATE #3	05/29/20
	AMT DUE	558.07	AMT DUE	511.98	AMT DUE	511.98

STATE OF NEW YORK
 COUNTY - Jefferson
 TOWN - Wilna
 SWIS - 226089

2020 TOWN TAX ROLL
 TAXABLE SECTION OF THE ROLL - 1
 TAX MAP NUMBER SEQUENCE
 UNIFORM PERCENT OF VALUE IS 100.00

PAGE 376
 VALUATION DATE-JUL 01, 2018
 TAXABLE STATUS DATE-MAR 01, 2019

TAX MAP PARCEL NUMBER	PROPERTY LOCATION & CLASS	ASSESSMENT	EXEMPTION CODE	COUNTY	TOWN
CURRENT OWNERS NAME	SCHOOL DISTRICT	LAND	TAX DESCRIPTION	TAXABLE VALUE	
CURRENT OWNERS ADDRESS	PARCEL SIZE/GRID COORD	TOTAL	SPECIAL DISTRICTS	TAX AMOUNT	
***** 66.00-2-16 *****					
36312 Co Rte 36					BILL601304
66.00-2-16	270 Mfg housing		County Outside	19,900	147.04
Swem Ricky D	Carthage 226001	19,600	Town Wide	19,900	54.72
Swem Kelly S	ACRES 3.59	19,900	School Relevy		170.94
36378 Co Rte 36	EAST-1066797 NRTH-1471306		FP602 Wilna Fire Prot 2	19,900 TO	29.87
Carthage, NY 13619	DEED BOOK 2004 PG-12533		Installment Fee		12.08
	FULL MARKET VALUE	19,900			
TOTAL TAX ---					402.57**
	DATE #1	01/31/20	DATE #2	03/31/20	DATE #3
	AMT DUE	146.27	AMT DUE	134.19	AMT DUE
***** 66.00-2-17 *****					
Co Rte 36					BILL601305
66.00-2-17	311 Res vac land		County Outside	15,000	110.83
Foster Trustee Ronald R	Carthage 226001	15,000	Town Wide	15,000	41.25
Foster Living Trust Ronald R	ACRES 38.40	15,000	FP602 Wilna Fire Prot 2	15,000 TO	22.52
14971 Watson Rd	EAST-1066380 NRTH-1470673		Installment Fee		5.24
Copenhagen, NY 13626	DEED BOOK 2018 PG-3783				
	FULL MARKET VALUE	15,000			
TOTAL TAX ---					174.60**
	DATE #1	01/31/20	DATE #2	03/31/20	DATE #3
	AMT DUE	63.44	AMT DUE	58.20	AMT DUE
***** 66.00-2-18 *****					
Co Rte 36					BILL601306
66.00-2-18	311 Res vac land		County Outside	29,000	214.28
Brotherton James	Carthage 226001	29,000	Town Wide	29,000	79.75
24990 Co Rte 37	ACRES 48.26	29,000	FP602 Wilna Fire Prot 2	29,000 TO	43.54
Carthage, NY 13619	EAST-1065331 NRTH-1470602		Installment Fee		10.13
	DEED BOOK 2008 PG-15790				
	FULL MARKET VALUE	29,000			
TOTAL TAX ---					337.57**
	DATE #1	01/31/20	DATE #2	03/31/20	DATE #3
	AMT DUE	122.66	AMT DUE	112.52	AMT DUE
***** 66.00-2-19 *****					
S of Co Rte 36					BILL601307
66.00-2-19	322 Rural vac>10		County Outside	26,500	195.80
Foster Trustee Robert R	Carthage 226001	26,500	Town Wide	26,500	72.87
Foster Trustee Carol A	ACRES 58.90	26,500	FP602 Wilna Fire Prot 2	26,500 TO	39.78
2602 SE 33 St	EAST-1065594 NRTH-1468892		Installment Fee		9.25
Okeechobee, FL 34974	DEED BOOK 2011 PG-11498				
	FULL MARKET VALUE	26,500			
TOTAL TAX ---					308.45**
	DATE #1	01/31/20	DATE #2	03/31/20	DATE #3
	AMT DUE	112.08	AMT DUE	102.81	AMT DUE

STATE OF NEW YORK
 COUNTY - Jefferson
 TOWN - Wilna
 SWIS - 226089

2 0 2 0 T O W N T A X R O L L
 T A X A B L E SECTION OF THE ROLL - 1
 TAX MAP NUMBER SEQUENCE
 UNIFORM PERCENT OF VALUE IS 100.00

PAGE 377
 VALUATION DATE-JUL 01, 2018
 TAXABLE STATUS DATE-MAR 01, 2019

TAX MAP PARCEL NUMBER	PROPERTY LOCATION & CLASS	ASSESSMENT	EXEMPTION CODE	COUNTY	TOWN	TAX AMOUNT
CURRENT OWNERS NAME	SCHOOL DISTRICT	LAND	TAX DESCRIPTION			
CURRENT OWNERS ADDRESS	PARCEL SIZE/GRID COORD	TOTAL	SPECIAL DISTRICTS			
66.00-2-20	Co Rte 37 120 Field crops		County Outside	66.00-2-20		BILL601308 317.72
Foster Trustee Robert R	Carthage 226001	43,000	Town Wide			118.25
Foster Trustee Carol A	ACRES 73.60	43,000	FP602 Wilna Fire Prot 2			64.55
2602 SE 33 St	EAST-1063690 NRTH-1469116		Installment Fee			15.02
Okeechobee, FL 34974	DEED BOOK 2011 PG-11499					
	FULL MARKET VALUE	43,000				
			TOTAL TAX ---			500.52**
			DATE #1 01/31/20	DATE #2 03/31/20	DATE #3 05/29/20	
			AMT DUE 181.86	AMT DUE 166.84	AMT DUE 166.84	
66.00-2-21.11	24945 Co Rte 37 240 Rural res		County Outside	66.00-2-21.11		BILL601309 1,876.03
Strife Michael	Carthage 226001	29,300	Town Wide			698.22
Strife Patricia A	ACRES 21.30	253,900	FP602 Wilna Fire Prot 2			381.16
24945 Co Rte 37	EAST-1061816 NRTH-1469192		Installment Fee			88.66
Carthage, NY 13619	DEED BOOK 1775 PG-179					
	FULL MARKET VALUE	253,900				
			TOTAL TAX ---			2,955.41**
			DATE #1 01/31/20	DATE #2 03/31/20	DATE #3 05/29/20	
			AMT DUE 1,073.81	AMT DUE 985.13	AMT DUE 985.13	
66.00-2-21.12	25001 Co Rte 37 240 Rural res		VET COM CT 41131	66.00-2-21.12		BILL601310 960.55
Sandvil Joseph E	Carthage 226001	21,200	VET DIS CT 41141			440.00
Sandvil Denise L	ACRES 10.30	190,000	County Outside			285.23
4516 Old State Rd	EAST-1061689 NRTH-1469851		Town Wide			50.57
Carthage, NY 13619	DEED BOOK 2015 PG-6144		FP602 Wilna Fire Prot 2			
	FULL MARKET VALUE	190,000	Installment Fee			
			TOTAL TAX ---			1,685.78**
			DATE #1 01/31/20	DATE #2 03/31/20	DATE #3 05/29/20	
			AMT DUE 612.51	AMT DUE 561.92	AMT DUE 561.92	
66.00-2-21.2	24867 Co Rte 37 210 1 Family Res		VET COM CT 41131	66.00-2-21.2		BILL601311 1,625.55
Ixtlahuac Ernie A	Carthage 226001	17,200	VET DIS CT 41141			687.50
Garvey-Ixtlahuac Katherine A	ACRES 1.00 BANK 810	280,000	County Outside			420.34
24867 Co Rte 37	EAST-1062289 NRTH-1469240		Town Wide			82.00
Carthage, NY 13619	DEED BOOK 2010 PG-15361		FP602 Wilna Fire Prot 2			
	FULL MARKET VALUE	280,000	Installment Fee			
			TOTAL TAX ---			2,733.39**
			DATE #1 01/31/20	DATE #2 03/31/20	DATE #3 05/29/20	
			AMT DUE 993.13	AMT DUE 911.13	AMT DUE 911.13	

STATE OF NEW YORK
COUNTY - Jefferson
TOWN - Wilna
SWIS - 226089

2020 TOWN TAX ROLL
TAXABLE SECTION OF THE ROLL - 1
TAX MAP NUMBER SEQUENCE
UNIFORM PERCENT OF VALUE IS 100.00

PAGE 378
VALUATION DATE-JUL 01, 2018
TAXABLE STATUS DATE-MAR 01, 2019

TAX MAP PARCEL NUMBER	PROPERTY LOCATION & CLASS	ASSESSMENT	EXEMPTION CODE	COUNTY	TOWN	TAX AMOUNT
CURRENT OWNERS NAME	SCHOOL DISTRICT	LAND	TAX DESCRIPTION			
CURRENT OWNERS ADDRESS	PARCEL SIZE/GRID COORD	TOTAL	SPECIAL DISTRICTS			
***** 66.00-2-21.3 *****						
25032	Co Rte 37					BILL601312
66.00-2-21.3	210 1 Family Res		VET COM C 41132	20,000	0	
Wallace Edward	Carthage 226001	18,900	VET COM C 41132	20,000	0	
Wallace Judy S	ACRES 2.36 BANK 810	172,000	VET COM T 41133	0	10,000	
25032 Co Rte 37	EAST-1062190 NRTH-1470360		VET COM T 41133	0	10,000	
Carthage, NY 13619	DEED BOOK 2007 PG-4690		VET DIS C 41142	40,000	0	
	FULL MARKET VALUE	172,000	VET DIS T 41143	0	20,000	
			County Outside	92,000		679.78
			Town Wide	132,000		363.00
			FP602 Wilna Fire Prot 2	172,000	TO	258.21
			Installment Fee			39.03
			TOTAL TAX ---			1,300.99**
			DATE #1 01/31/20	DATE #2 03/31/20	DATE #3 05/29/20	
			AMT DUE 472.70	AMT DUE 433.66	AMT DUE 433.66	
***** 66.00-2-21.4 *****						
24992	Co Rte 37					BILL601313
66.00-2-21.4	210 1 Family Res		County Outside	164,900		1,218.42
Ellis Penny A	Carthage 226001	19,600	Town Wide	164,900		453.47
24992 Co Rte 37	ACRES 3.31 BANK 100	164,900	FP602 Wilna Fire Prot 2	164,900	TO	247.55
Carthage, NY 13619	EAST-1062386 NRTH-1470270		Installment Fee			57.58
	DEED BOOK 2017 PG-18636					
	FULL MARKET VALUE	164,900				
			TOTAL TAX ---			1,919.44**
			DATE #1 01/31/20	DATE #2 03/31/20	DATE #3 05/29/20	
			AMT DUE 697.40	AMT DUE 639.81	AMT DUE 639.81	
***** 66.00-2-21.5 *****						
35982	Co Rte 36					BILL601314
66.00-2-21.5	210 1 Family Res		VET COM CT 41131	20,000	10,000	
Turck James C	Carthage 226001	17,200	VET DIS CT 41141	40,000	20,000	
Turck Tamara J	ACRES 1.00	124,900	County Outside	64,900		479.54
35982 Co Rte 36	EAST-1064804 NRTH-1471718		Town Wide	94,900		260.97
Carthage, NY 13619	DEED BOOK 2004 PG-19116		FP602 Wilna Fire Prot 2	124,900	TO	187.50
	FULL MARKET VALUE	124,900	Installment Fee			27.84
			TOTAL TAX ---			928.01**
			DATE #1 01/31/20	DATE #2 03/31/20	DATE #3 05/29/20	
			AMT DUE 337.19	AMT DUE 309.33	AMT DUE 309.33	
***** 66.00-2-21.6 *****						
24919	Co Rte 37					BILL601315
66.00-2-21.6	210 1 Family Res		County Outside	129,000		953.16
Schwartz Amanda L	Carthage 226001	18,000	Town Wide	129,000		354.75
24919 Co Rte 37	ACRES 1.38	129,000	FP602 Wilna Fire Prot 2	129,000	TO	193.66
Carthage, NY 13619	EAST-1062264 NRTH-1469442		Installment Fee			45.05
	DEED BOOK 2017 PG-4530					
	FULL MARKET VALUE	129,000				
			TOTAL TAX ---			1,501.57**
			DATE #1 01/31/20	DATE #2 03/31/20	DATE #3 05/29/20	
			AMT DUE 545.58	AMT DUE 500.52	AMT DUE 500.52	

STATE OF NEW YORK
 COUNTY - Jefferson
 TOWN - Wilna
 SWIS - 226089

2 0 2 0 T O W N T A X R O L L
 T A X A B L E SECTION OF THE ROLL - 1
 TAX MAP NUMBER SEQUENCE
 UNIFORM PERCENT OF VALUE IS 100.00

PAGE 379
 VALUATION DATE-JUL 01, 2018
 TAXABLE STATUS DATE-MAR 01, 2019

TAX MAP PARCEL NUMBER	PROPERTY LOCATION & CLASS	ASSESSMENT	EXEMPTION CODE	COUNTY	TOWN	TAX AMOUNT	
CURRENT OWNERS NAME	SCHOOL DISTRICT	LAND	TAX DESCRIPTION	TAXABLE VALUE			
CURRENT OWNERS ADDRESS	PARCEL SIZE/GRID COORD	TOTAL	SPECIAL DISTRICTS				
***** 66.00-2-21.7 *****							
24990	Co Rte 37			66.00-2-21.7		BILL601316	
66.00-2-21.7	240 Rural res		VET WAR C 41122	12,000	0		
Brotherton James H	Carthage 226001	64,800	VET WAR T 41123	0	6,000		
24990 Co Rte 37	ACRES 80.45 BANK 100	239,900	VET DIS CT 41141	40,000	20,000		
Carthage, NY 13619	EAST-1063982 NRTH-1470660		AG DIST IN 41730	6,224	6,224		
	DEED BOOK 2004 PG-19192		County Outside	181,676		1,342.38	
MAY BE SUBJECT TO PAYMENT	FULL MARKET VALUE	239,900	Town Wide	207,676		571.11	
UNDER AGDIST LAW TIL 2026			FP602 Wilna Fire Prot 2	233,676	TO	350.80	
			6,224 EX				
			Installment Fee			67.93	
			TOTAL TAX ---			2,264.29**	
		DATE #1	01/31/20	DATE #2	03/31/20	DATE #3	05/29/20
		AMT DUE	822.70	AMT DUE	754.76	AMT DUE	754.76
***** 66.00-2-21.8 *****							
35934	Co Rte 36			66.00-2-21.8		BILL601317	
66.00-2-21.8	270 Mfg housing		County Outside	26,900		198.76	
Allen John T	Carthage 226001	17,800	Town Wide	26,900		73.97	
Traci Lynn	ACRES 1.29	26,900	FP602 Wilna Fire Prot 2	26,900	TO	40.38	
35934 Co Rte 36	EAST-1064554 NRTH-1471698		Installment Fee			9.39	
Carthage, NY 13619	DEED BOOK 1720 PG-256						
	FULL MARKET VALUE	26,900					
			TOTAL TAX ---			313.11**	
		DATE #1	01/31/20	DATE #2	03/31/20	DATE #3	05/29/20
		AMT DUE	113.76	AMT DUE	104.37	AMT DUE	104.37
***** 66.00-2-21.9 *****							
	Co Rte 37			66.00-2-21.9		BILL601318	
66.00-2-21.9	314 Rural vac<10		County Outside	10,500		77.58	
Ellis Thomas B	Carthage 226001	10,500	Town Wide	10,500		28.87	
Ellis Penny A	ACRES 3.07 BANK 100	10,500	FP602 Wilna Fire Prot 2	10,500	TO	15.76	
24992 Co Rte 37	EAST-1062648 NRTH-1470322		Installment Fee			3.67	
Carthage, NY 13619	FULL MARKET VALUE	10,500					
			TOTAL TAX ---			122.21**	
		DATE #1	01/31/20	DATE #2	03/31/20	DATE #3	05/29/20
		AMT DUE	44.42	AMT DUE	40.73	AMT DUE	40.73
***** 66.00-2-22 *****							
35650	Co Rte 36			66.00-2-22		BILL601319	
66.00-2-22	210 1 Family Res		County Outside	104,000		768.44	
Hoover David E	Carthage 226001	24,700	Town Wide	104,000		286.00	
Hoover Mary Ann	ACRES 13.51	104,000	FP602 Wilna Fire Prot 2	104,000	TO	156.13	
35650 Co Rte 36	EAST-1063047 NRTH-1471213		Installment Fee			36.32	
Carthage, NY 13619	DEED BOOK 1772 PG-07						
	FULL MARKET VALUE	104,000					
			TOTAL TAX ---			1,210.57**	
		DATE #1	01/31/20	DATE #2	03/31/20	DATE #3	05/29/20
		AMT DUE	439.85	AMT DUE	403.52	AMT DUE	403.52

STATE OF NEW YORK
COUNTY - Jefferson
TOWN - Wilna
SWIS - 226089

2020 TOWN TAX ROLL
TAXABLE SECTION OF THE ROLL - 1
TAX MAP NUMBER SEQUENCE
UNIFORM PERCENT OF VALUE IS 100.00

PAGE 380
VALUATION DATE-JUL 01, 2018
TAXABLE STATUS DATE-MAR 01, 2019

TAX MAP PARCEL NUMBER	PROPERTY LOCATION & CLASS	ASSESSMENT	EXEMPTION CODE	COUNTY	TOWN		
CURRENT OWNERS NAME	SCHOOL DISTRICT	LAND	TAX DESCRIPTION	TAXABLE VALUE	TAX AMOUNT		
CURRENT OWNERS ADDRESS	PARCEL SIZE/GRID COORD	TOTAL	SPECIAL DISTRICTS				
***** 66.00-2-23.1 *****							
25130 Co Rte 37					BILL601320		
66.00-2-23.1	240 Rural res		County Outside	172,000	1,270.88		
Chisholm Richard	Carthage 226001	23,700	Town Wide	172,000	473.00		
Chisholm Julie	ACRES 14.88	172,000	FP602 Wilna Fire Prot 2	172,000 TO	258.21		
25130 Co Rte 37	EAST-1062325 NRTH-1470906		Installment Fee		60.06		
Carthage, NY 13619	DEED BOOK 1514 PG-204						
	FULL MARKET VALUE	172,000					
				TOTAL TAX ---	2,002.09**		
		DATE #1	01/31/20	DATE #2	03/31/20	DATE #3	05/29/20
		AMT DUE	727.43	AMT DUE	667.36	AMT DUE	667.36
***** 66.00-2-24 *****							
24970 Co Rte 37					BILL601321		
66.00-2-24	210 1 Family Res		County Outside	90,200	666.48		
Foster Danelle M	Carthage 226001	18,700	Town Wide	90,200	248.05		
24970 Co Rte 37	ACRES 2.00 BANK 550	90,200	FP602 Wilna Fire Prot 2	90,200 TO	135.41		
Carthage, NY 13619	EAST-1062655 NRTH-1469797		Installment Fee		31.50		
	DEED BOOK 2010 PG-16662						
	FULL MARKET VALUE	90,200					
				TOTAL TAX ---	1,049.94**		
		DATE #1	01/31/20	DATE #2	03/31/20	DATE #3	05/29/20
		AMT DUE	381.48	AMT DUE	349.98	AMT DUE	349.98
***** 66.00-2-25 *****							
24823/839 Co Rte 37					BILL601322		
66.00-2-25	280 Res Multiple		County Outside	117,500	868.19		
Foster Kim M	Carthage 226001	22,200	Town Wide	117,500	323.12		
Foster Sharon M	FRNT 220.00 DPTH 150.00	117,500	FP602 Wilna Fire Prot 2	117,500 TO	176.39		
24823 Co Rte 37	EAST-1062438 NRTH-1469008		Installment Fee		41.03		
Carthage, NY 13619	DEED BOOK 913 PG-00651						
	FULL MARKET VALUE	117,500					
				TOTAL TAX ---	1,367.70**		
		DATE #1	01/31/20	DATE #2	03/31/20	DATE #3	05/29/20
		AMT DUE	496.93	AMT DUE	455.90	AMT DUE	455.90
***** 66.00-2-26 *****							
24805/809 Co Rte 37					BILL601323		
66.00-2-26	280 Res Multiple		County Outside	140,900	1,041.09		
Reed Mathew R	Carthage 226001	16,500	Town Wide	140,900	387.47		
Reed Kelsey J	FRNT 216.00 DPTH 150.00	140,900	FP602 Wilna Fire Prot 2	140,900 TO	211.52		
24809 Co Rte 37	BANK 810		Installment Fee		49.20		
Carthage, NY 13619	EAST-1062491 NRTH-1468800						
	DEED BOOK 2016 PG-8611						
	FULL MARKET VALUE	140,900					
				TOTAL TAX ---	1,640.08**		
		DATE #1	01/31/20	DATE #2	03/31/20	DATE #3	05/29/20
		AMT DUE	595.90	AMT DUE	546.69	AMT DUE	546.69

STATE OF NEW YORK
COUNTY - Jefferson
TOWN - Wilna
SWIS - 226089

2020 TOWN TAX ROLL
TAXABLE SECTION OF THE ROLL - 1
TAX MAP NUMBER SEQUENCE
UNIFORM PERCENT OF VALUE IS 100.00

PAGE 381
VALUATION DATE-JUL 01, 2018
TAXABLE STATUS DATE-MAR 01, 2019

TAX MAP PARCEL NUMBER	PROPERTY LOCATION & CLASS	ASSESSMENT	EXEMPTION CODE	COUNTY	TOWN	TAX AMOUNT
CURRENT OWNERS NAME	SCHOOL DISTRICT	LAND	TAX DESCRIPTION			
CURRENT OWNERS ADDRESS	PARCEL SIZE/GRID COORD	TOTAL	SPECIAL DISTRICTS			
***** 66.00-2-27 *****						
24789 Co Rte 37						BILL601324
66.00-2-27	210 1 Family Res		SENIOR T 41803	0	22,200	
Turck James	Carthage 226001	18,500	SENIOR C/S 41805	14,800	0	
24789 Co Rte 37	ACRES 1.70	74,000	County Outside	59,200		437.42
Carthage, NY 13619	EAST-1062344 NRTH-1468632		Town Wide	51,800		142.45
	DEED BOOK 1552 PG-185		FP602 Wilna Fire Prot 2	74,000	TO	111.09
PRIOR OWNER ON 3/01/2019	FULL MARKET VALUE	74,000	Installment Fee			20.73
Turck James						
TOTAL TAX ---						690.96**
	DATE #1	01/31/20	DATE #2	03/31/20	DATE #3	05/29/20
	AMT DUE	251.05	AMT DUE	230.32	AMT DUE	230.32
***** 66.00-2-28 *****						
24773 Co Rte 37						BILL601325
66.00-2-28	210 1 Family Res		VET COM CT 41131	20,000	10,000	
Foley Stephen F	Carthage 226001	11,100	SENIOR T/S 41806	0	25,740	
Foley Florence E	FRNT 90.00 DPTH 420.00	138,700	County Outside	118,700		877.06
24773 Co Rte 37	EAST-1062390 NRTH-1468515		Town Wide	102,960		283.14
Carthage, NY 13619	DEED BOOK 933 PG-01152		FP602 Wilna Fire Prot 2	138,700	TO	208.22
	FULL MARKET VALUE	138,700	Installment Fee			41.05
TOTAL TAX ---						1,368.42**
	DATE #1	01/31/20	DATE #2	03/31/20	DATE #3	05/29/20
	AMT DUE	497.19	AMT DUE	456.14	AMT DUE	456.14
***** 66.00-2-29.1 *****						
25139 Co Rte 37						BILL601326
66.00-2-29.1	240 Rural res		VET COM CT 41131	20,000	10,000	
Brencher Holger L	Carthage 226001	45,400	VET DIS CT 41141	40,000	20,000	
Brencher Karen	ACRES 49.61	194,900	County Outside	134,900		996.76
25139 Co Rte 37	EAST-1061138 NRTH-1470170		Town Wide	164,900		453.47
Carthage, NY 13619	DEED BOOK 2012 PG-9180		FP602 Wilna Fire Prot 2	194,900	TO	292.59
	FULL MARKET VALUE	194,900	Installment Fee			52.28
TOTAL TAX ---						1,742.82**
	DATE #1	01/31/20	DATE #2	03/31/20	DATE #3	05/29/20
	AMT DUE	633.22	AMT DUE	580.94	AMT DUE	580.94
***** 66.00-2-30 *****						
35161 NYS Rte 3						BILL601327
66.00-2-30	240 Rural res		County Outside	107,000		790.61
Shippee Gary M	Carthage 226001	25,800	Town Wide	107,000		294.25
35161 NYS Rte 3	ACRES 13.32	107,000	FP602 Wilna Fire Prot 2	107,000	TO	160.63
Carthage, NY 13619	EAST-1060453 NRTH-1469805		Installment Fee			37.36
	DEED BOOK 1792 PG-191					
	FULL MARKET VALUE	107,000				
TOTAL TAX ---						1,245.49**
	DATE #1	01/31/20	DATE #2	03/31/20	DATE #3	05/29/20
	AMT DUE	452.53	AMT DUE	415.16	AMT DUE	415.16

STATE OF NEW YORK
 COUNTY - Jefferson
 TOWN - Wilna
 SWIS - 226089

2020 TOWN TAX ROLL
 TAXABLE SECTION OF THE ROLL - 1
 TAX MAP NUMBER SEQUENCE
 UNIFORM PERCENT OF VALUE IS 100.00

PAGE 382
 VALUATION DATE-JUL 01, 2018
 TAXABLE STATUS DATE-MAR 01, 2019

TAX MAP PARCEL NUMBER	PROPERTY LOCATION & CLASS	ASSESSMENT	EXEMPTION CODE	COUNTY	TOWN	TAX AMOUNT
CURRENT OWNERS NAME	SCHOOL DISTRICT	LAND	TAX DESCRIPTION			
CURRENT OWNERS ADDRESS	PARCEL SIZE/GRID COORD	TOTAL	SPECIAL DISTRICTS			
66.00-2-31	35131 NYS Rte 3			66.00-2-31		BILL601328
Vaughn Mark K	210 1 Family Res		County Outside			1,137.88
35131 Nys Rte 3	Carthage 226001	22,300	Town Wide			423.50
Carthage, NY 13619	ACRES 9.30	154,000	FP602 Wilna Fire Prot 2			231.19
	EAST-1060160 NRTH-1469919		Installment Fee			53.78
	DEED BOOK 923 PG-00071					
	FULL MARKET VALUE	154,000				
TOTAL TAX ---						1,792.57**
	DATE #1	01/31/20	DATE #2	03/31/20	DATE #3	05/29/20
	AMT DUE	651.31	AMT DUE	597.52	AMT DUE	597.52
66.00-2-32	35027 NYS Rte 3			66.00-2-32		BILL601329
Zehr Dewey	240 Rural res		County Outside			605.89
PO Box 218	Carthage 226001	24,500	Town Wide			225.50
Great Bend, NY 13643	ACRES 18.00	82,000	FP602 Wilna Fire Prot 2			123.10
	EAST-1059732 NRTH-1469968		Installment Fee			28.63
	DEED BOOK 1849 PG-199					
	FULL MARKET VALUE	82,000				
TOTAL TAX ---						954.49**
	DATE #1	01/31/20	DATE #2	03/31/20	DATE #3	05/29/20
	AMT DUE	346.80	AMT DUE	318.16	AMT DUE	318.16
66.20-1-2	Co Rte 37			66.20-1-2		BILL601330
SATT Properties LLC	314 Rural vac<10		County Outside			38.42
PO Box 124	Carthage 226001	5,200	Town Wide			14.30
Altmar, NY 13302	FRNT 83.00 DPTH 375.00	5,200	FP602 Wilna Fire Prot 2			7.81
	EAST-1061141 NRTH-1473862		Installment Fee			1.82
	DEED BOOK 2019 PG-10462					
	FULL MARKET VALUE	5,200				
TOTAL TAX ---						60.53**
	DATE #1	01/31/20	DATE #2	03/31/20	DATE #3	05/29/20
	AMT DUE	22.01	AMT DUE	20.17	AMT DUE	20.17
66.20-1-4	25670 Co Rte 37			66.20-1-4		BILL601331
SATT Properties LLC	210 1 Family Res		County Outside			88.67
PO Box 124	Carthage 226001	11,100	Town Wide			33.00
Altmar, NY 13302	FRNT 90.00 DPTH 400.00	12,000	FP602 Wilna Fire Prot 2			18.01
	EAST-1061168 NRTH-1473771		Installment Fee			4.19
	DEED BOOK 2019 PG-10462					
	FULL MARKET VALUE	12,000				
TOTAL TAX ---						139.68**
	DATE #1	01/31/20	DATE #2	03/31/20	DATE #3	05/29/20
	AMT DUE	50.75	AMT DUE	46.56	AMT DUE	46.56

STATE OF NEW YORK
COUNTY - Jefferson
TOWN - Wilna
SWIS - 226089

2020 TOWN TAX ROLL
TAXABLE SECTION OF THE ROLL - 1
TAX MAP NUMBER SEQUENCE
UNIFORM PERCENT OF VALUE IS 100.00

PAGE 383
VALUATION DATE-JUL 01, 2018
TAXABLE STATUS DATE-MAR 01, 2019

TAX MAP PARCEL NUMBER	PROPERTY LOCATION & CLASS	ASSESSMENT	EXEMPTION CODE	COUNTY	TOWN	TAX AMOUNT
CURRENT OWNERS NAME	SCHOOL DISTRICT	LAND	TAX DESCRIPTION			
CURRENT OWNERS ADDRESS	PARCEL SIZE/GRID COORD	TOTAL	SPECIAL DISTRICTS			
***** 66.20-1-5 *****						
25656/660	Co Rte 37					BILL601332
66.20-1-5	210 1 Family Res		County Outside	19,500		144.08
SATT Properties LLC	Carthage 226001	18,300	Town Wide	19,500		53.62
PO Box 124	ACRES 1.52	19,500	FP602 Wilna Fire Prot 2	19,500	TO	29.27
Altmar, NY 13302	EAST-1061176 NRTH-1473640		Installment Fee			6.81
	DEED BOOK 2019 PG-10462					
PRIOR OWNER ON 3/01/2019	FULL MARKET VALUE	19,500				
Sowich Edward C						
TOTAL TAX ---						226.97**
	DATE #1 01/31/20	DATE #2 03/31/20	DATE #3 05/29/20			
	AMT DUE 82.48	AMT DUE 75.65	AMT DUE 75.65			
***** 66.20-1-6 *****						
66.20-1-6	Co Rte 37					BILL601333
Scougal Clifford	311 Res vac land		County Outside	9,900		73.15
Scougal Margaret C	Carthage 226001	9,900	Town Wide	9,900		27.22
PO Box 527	FRNT 126.00 DPTH 148.00	9,900	FP602 Wilna Fire Prot 2	9,900	TO	14.86
Carthage, NY 13619	EAST-1061032 NRTH-1473574		Installment Fee			3.46
	FULL MARKET VALUE	9,900				
TOTAL TAX ---						115.23**
	DATE #1 01/31/20	DATE #2 03/31/20	DATE #3 05/29/20			
	AMT DUE 41.87	AMT DUE 38.41	AMT DUE 38.41			
***** 66.20-1-7 *****						
25612	Co Rte 37					BILL601334
66.20-1-7	210 1 Family Res		County Outside	46,900		346.54
Vanaernam Robert	Carthage 226001	9,800	Town Wide	46,900		128.97
Vanaernam Patricia	FRNT 80.00 DPTH 295.00	46,900	FP602 Wilna Fire Prot 2	46,900	TO	70.41
22890 Boyd Rd	EAST-1061112 NRTH-1473483		Installment Fee			16.38
Carthage, NY 13619	DEED BOOK 2005 PG-15647					
	FULL MARKET VALUE	46,900				
TOTAL TAX ---						545.92**
	DATE #1 01/31/20	DATE #2 03/31/20	DATE #3 05/29/20			
	AMT DUE 198.36	AMT DUE 181.97	AMT DUE 181.97			
***** 66.20-1-8 *****						
25566	Co Rte 37					BILL601335
66.20-1-8	210 1 Family Res		County Outside	100,000		738.89
21st Mortgage Corporation	Carthage 226001	18,600	Town Wide	100,000		275.00
620 Market St	ACRES 1.96	100,000	FP602 Wilna Fire Prot 2	100,000	TO	150.12
Knoxville, TN 37902	EAST-1061142 NRTH-1473314		Installment Fee			34.92
	DEED BOOK 2018 PG-4623					
	FULL MARKET VALUE	100,000				
TOTAL TAX ---						1,164.01**
	DATE #1 01/31/20	DATE #2 03/31/20	DATE #3 05/29/20			
	AMT DUE 422.93	AMT DUE 388.00	AMT DUE 388.00			

STATE OF NEW YORK
COUNTY - Jefferson
TOWN - Wilna
SWIS - 226089

2020 TOWN TAX ROLL
TAXABLE SECTION OF THE ROLL - 1
TAX MAP NUMBER SEQUENCE
UNIFORM PERCENT OF VALUE IS 100.00

PAGE 384
VALUATION DATE-JUL 01, 2018
TAXABLE STATUS DATE-MAR 01, 2019

TAX MAP PARCEL NUMBER	PROPERTY LOCATION & CLASS	ASSESSMENT	EXEMPTION CODE	COUNTY	TOWN	TAX AMOUNT
CURRENT OWNERS NAME	SCHOOL DISTRICT	LAND	TAX DESCRIPTION	TAXABLE VALUE		
CURRENT OWNERS ADDRESS	PARCEL SIZE/GRID COORD	TOTAL	SPECIAL DISTRICTS			
***** 66.20-1-9 *****						
25444	Co Rte 37					BILL601336
66.20-1-9	210 1 Family Res		VET WAR CT 41121	12,000	6,000	
Mack Robert J Jr	Carthage 226001	12,000	County Outside	77,100		569.68
Mack Penny L	FRNT 120.00 DPTH 347.00	89,100	Town Wide	83,100		228.52
PO Box 632	EAST-1061169 NRTH-1473128		FP602 Wilna Fire Prot 2	89,100	TO	133.76
Black River, NY 13612	DEED BOOK 2016 PG-16727		Installment Fee			27.96
	FULL MARKET VALUE	89,100				
TOTAL TAX ---						931.96**
	DATE #1	01/31/20	DATE #2	03/31/20	DATE #3	05/29/20
	AMT DUE	338.62	AMT DUE	310.65	AMT DUE	310.65
***** 66.20-1-10 *****						
25528	Co Rte 37					BILL601337
66.20-1-10	210 1 Family Res		County Outside	114,000		842.33
Butts Linda	Carthage 226001	14,800	Town Wide	114,000		313.50
25528 Co Rte 37	FRNT 141.00 DPTH 341.00	114,000	FP602 Wilna Fire Prot 2	114,000	TO	171.14
Carthage, NY 13619	BANK 550		Installment Fee			39.81
	EAST-1061162 NRTH-1473015					
	DEED BOOK 1073 PG-00226					
	FULL MARKET VALUE	114,000				
TOTAL TAX ---						1,326.97**
	DATE #1	01/31/20	DATE #2	03/31/20	DATE #3	05/29/20
	AMT DUE	482.14	AMT DUE	442.32	AMT DUE	442.32
***** 66.20-1-11 *****						
25492	Co Rte 37					BILL601338
66.20-1-11	210 1 Family Res		County Outside	111,000		820.16
Lazore Arnold J	Carthage 226001	24,200	Town Wide	111,000		305.25
Lazore Joanne	ACRES 1.25	111,000	FP602 Wilna Fire Prot 2	111,000	TO	166.64
25492 Co Rte 37	EAST-1061205 NRTH-1472897		Installment Fee			38.76
Carthage, NY 13619	DEED BOOK 928 PG-00688					
	FULL MARKET VALUE	111,000				
TOTAL TAX ---						1,292.05**
	DATE #1	01/31/20	DATE #2	03/31/20	DATE #3	05/29/20
	AMT DUE	469.45	AMT DUE	430.68	AMT DUE	430.68
***** 66.20-1-12.1 *****						
25446	Co Rte 37					BILL601339
66.20-1-12.1	240 Rural res		County Outside	115,500		853.41
Scott Carl	Carthage 226001	19,300	Town Wide	115,500		317.62
Scott Paula	ACRES 4.54	115,500	FP602 Wilna Fire Prot 2	115,500	TO	173.39
25446 Co Rte 37	EAST-1061304 NRTH-1472586		Installment Fee			40.33
Carthage, NY 13619	DEED BOOK 2010 PG-2827					
	FULL MARKET VALUE	115,500				
TOTAL TAX ---						1,344.42**
	DATE #1	01/31/20	DATE #2	03/31/20	DATE #3	05/29/20
	AMT DUE	488.47	AMT DUE	448.14	AMT DUE	448.14

STATE OF NEW YORK
COUNTY - Jefferson
TOWN - Wilna
SWIS - 226089

2020 TOWN TAX ROLL
TAXABLE SECTION OF THE ROLL - 1
TAX MAP NUMBER SEQUENCE
UNIFORM PERCENT OF VALUE IS 100.00

PAGE 385
VALUATION DATE-JUL 01, 2018
TAXABLE STATUS DATE-MAR 01, 2019

TAX MAP PARCEL NUMBER	PROPERTY LOCATION & CLASS	ASSESSMENT	EXEMPTION CODE	COUNTY	TOWN	TAX AMOUNT
CURRENT OWNERS NAME	SCHOOL DISTRICT	LAND	TAX DESCRIPTION			
CURRENT OWNERS ADDRESS	PARCEL SIZE/GRID COORD	TOTAL	SPECIAL DISTRICTS			
***** 66.20-1-12.2 *****						
25470	Co Rte 37					BILL601340
66.20-1-12.2	312 Vac w/imprv		AG DIST CO 41720	15,993	15,993	
Scott Farms LLC	Carthage 226001	57,000	County Outside	43,107		318.51
25446 Co Rte 37	ACRES 70.70	59,100	Town Wide	43,107		118.54
Carthage, NY 13619	EAST-1062517 NRTH-1473110		FP602 Wilna Fire Prot 2	43,107	TO	64.71
	DEED BOOK 2013 PG-5335		15,993 EX			
MAY BE SUBJECT TO PAYMENT	FULL MARKET VALUE	59,100	Installment Fee			15.05
UNDER AGDIST LAW TIL 2023						
TOTAL TAX ---						501.76**
	DATE #1	01/31/20	DATE #2	03/31/20	DATE #3	05/29/20
	AMT DUE	182.31	AMT DUE	167.25	AMT DUE	167.25
***** 66.20-1-13 *****						
35421	Co Rte 36					BILL601341
66.20-1-13	210 1 Family Res		VET COM CT 41131	20,000	10,000	
Mitchell Kyle W	Carthage 226001	18,600	VET DIS CT 41141	40,000	20,000	
Mitchell Brianne N	ACRES 1.80 BANK 810	169,900	County Outside	109,900		812.04
35421 Co Rte 36	EAST-1061798 NRTH-1472090		Town Wide	139,900		384.72
Carthage, NY 13619	DEED BOOK 2019 PG-14088		FP602 Wilna Fire Prot 2	169,900	TO	255.06
	FULL MARKET VALUE	169,900	Installment Fee			43.55
PRIOR OWNER ON 3/01/2019						
Thomasson David A						
TOTAL TAX ---						1,451.82**
	DATE #1	01/31/20	DATE #2	03/31/20	DATE #3	05/29/20
	AMT DUE	527.49	AMT DUE	483.94	AMT DUE	483.94
***** 66.20-1-14.1 *****						
	Co Rte 36					BILL601342
66.20-1-14.1	311 Res vac land		County Outside	9,600		70.93
Shatraw Richard W	Carthage 226001	9,600	Town Wide	9,600		26.40
34199 Co Rte 3	ACRES 1.80	9,600	FP602 Wilna Fire Prot 2	9,600	TO	14.41
Carthage, NY 13619	EAST-1062022 NRTH-1472095		Installment Fee			3.35
	DEED BOOK 2019 PG-14366					
PRIOR OWNER ON 3/01/2019	FULL MARKET VALUE	9,600				
Shatraw Joyce J						
TOTAL TAX ---						111.74**
	DATE #1	01/31/20	DATE #2	03/31/20	DATE #3	05/29/20
	AMT DUE	40.61	AMT DUE	37.24	AMT DUE	37.24
***** 66.20-1-14.2 *****						
	Co Rte 36					BILL601343
66.20-1-14.2	311 Res vac land		County Outside	10,700		79.06
Shatraw Richard W	Carthage 226001	10,700	Town Wide	10,700		29.42
34199 Co Rte 36	FRNT 148.00 DPTH 115.00	10,700	FP602 Wilna Fire Prot 2	10,700	TO	16.06
Carthage, NY 13619	EAST-1061933 NRTH-1471794		Installment Fee			3.74
	DEED BOOK 2019 PG-14365					
PRIOR OWNER ON 3/01/2019	FULL MARKET VALUE	10,700				
Shatraw Joyce J						
TOTAL TAX ---						124.54**
	DATE #1	01/31/20	DATE #2	03/31/20	DATE #3	05/29/20
	AMT DUE	45.26	AMT DUE	41.51	AMT DUE	41.51

STATE OF NEW YORK
COUNTY - Jefferson
TOWN - Wilna
SWIS - 226089

2020 TOWN TAX ROLL
TAXABLE SECTION OF THE ROLL - 1
TAX MAP NUMBER SEQUENCE
UNIFORM PERCENT OF VALUE IS 100.00

PAGE 386
VALUATION DATE-JUL 01, 2018
TAXABLE STATUS DATE-MAR 01, 2019

TAX MAP PARCEL NUMBER	PROPERTY LOCATION & CLASS	ASSESSMENT	EXEMPTION CODE	COUNTY	TOWN	TAX AMOUNT
CURRENT OWNERS NAME	SCHOOL DISTRICT	LAND	TAX DESCRIPTION			
CURRENT OWNERS ADDRESS	PARCEL SIZE/GRID COORD	TOTAL	SPECIAL DISTRICTS			
***** 66.20-1-15 *****						
35587 Co Rte 36						BILL601344
66.20-1-15	210 1 Family Res		VET COM CT 41131	20,000	10,000	
Hartley Joseph C	Carthage 226001	18,400	VET DIS CT 41141	18,600	18,600	
35587 Co Rte 36	Munns Corners	124,000	County Outside	85,400		631.01
Carthage, NY 13619	ACRES 5.92 BANK 550		Town Wide	95,400		262.35
	EAST-1062461 NRTH-1472103		FP602 Wilna Fire Prot 2	124,000	TO	186.15
	DEED BOOK 2009 PG-19278		Installment Fee			32.39
	FULL MARKET VALUE	124,000				
TOTAL TAX ---						1,079.51**
	DATE #1	01/31/20	DATE #2	03/31/20	DATE #3	05/29/20
	AMT DUE	392.24	AMT DUE	359.83	AMT DUE	359.83
***** 66.20-1-16 *****						
66.20-1-16	Co Rte 36					BILL601345
Stiles John	314 Rural vac<10		County Outside	4,400		32.51
PO Box 329	Carthage 226001	4,400	Town Wide	4,400		12.10
Natural Bridge, NY 13665	FRNT 70.00 DPTH 290.00	4,400	FP602 Wilna Fire Prot 2	4,400	TO	6.61
	EAST-1063960 NRTH-1471697		Installment Fee			1.54
	DEED BOOK 2009 PG-16086					
	FULL MARKET VALUE	4,400				
TOTAL TAX ---						51.22**
	DATE #1	01/31/20	DATE #2	03/31/20	DATE #3	05/29/20
	AMT DUE	18.62	AMT DUE	17.07	AMT DUE	17.07
***** 66.20-1-17 *****						
35776 Co Rte 36						BILL601346
66.20-1-17	210 1 Family Res		County Outside	25,000		184.72
Tyrrell Paul G	Carthage 226001	18,200	Town Wide	25,000		68.75
Williams Everett	ACRES 1.51	25,000	School Relevy			214.76
c/o Everett Williams III	EAST-1063820 NRTH-1471691		FP602 Wilna Fire Prot 2	25,000	TO	37.53
35748 Co Rte 36	DEED BOOK 934 PG-00123		Installment Fee			15.17
Carthage, NY 13619	FULL MARKET VALUE	25,000				
TOTAL TAX ---						505.76**
	DATE #1	01/31/20	DATE #2	03/31/20	DATE #3	05/29/20
	AMT DUE	183.77	AMT DUE	168.58	AMT DUE	168.58
***** 66.20-1-18 *****						
35748 Co Rte 36						BILL601347
66.20-1-18	210 1 Family Res		County Outside	26,000		192.11
Williams Everett M III	Carthage 226001	12,500	Town Wide	26,000		71.50
Williams Carla M	FRNT 108.00 DPTH 308.00	26,000	FP602 Wilna Fire Prot 2	26,000	TO	39.03
35748 Co Rte 36	EAST-1063663 NRTH-1471697		Installment Fee			9.08
Carthage, NY 13619	DEED BOOK 987 PG-00029					
	FULL MARKET VALUE	26,000				
TOTAL TAX ---						302.64**
	DATE #1	01/31/20	DATE #2	03/31/20	DATE #3	05/29/20
	AMT DUE	109.96	AMT DUE	100.88	AMT DUE	100.88

STATE OF NEW YORK
COUNTY - Jefferson
TOWN - Wilna
SWIS - 226089

2020 TOWN TAX ROLL
TAXABLE SECTION OF THE ROLL - 1
TAX MAP NUMBER SEQUENCE
UNIFORM PERCENT OF VALUE IS 100.00

PAGE 387
VALUATION DATE-JUL 01, 2018
TAXABLE STATUS DATE-MAR 01, 2019

TAX MAP PARCEL NUMBER	PROPERTY LOCATION & CLASS	ASSESSMENT	EXEMPTION CODE	COUNTY	TOWN	TAX AMOUNT
CURRENT OWNERS NAME	SCHOOL DISTRICT	LAND	TAX DESCRIPTION			
CURRENT OWNERS ADDRESS	PARCEL SIZE/GRID COORD	TOTAL	SPECIAL DISTRICTS			
***** 66.20-1-19.1 *****						
66.20-1-19.1	Co Rte 36					BILL601348
Hugo William H Jr	311 Res vac land		County Outside	100		0.74
PO Box 244	Carthage 226001	100	Town Wide	100		0.28
Great Bend, NY 13643	ACRES 0.04	100	FP602 Wilna Fire Prot 2	100 TO		.15
	EAST-1063440 NRTH-1471740		Installment Fee			.04
	DEED BOOK 2013 PG-5893					
	FULL MARKET VALUE	100				
TOTAL TAX ---						1.17**
	DATE #1	01/31/20	DATE #2	03/31/20	DATE #3	05/29/20
	AMT DUE	0.43	AMT DUE	0.39	AMT DUE	0.39
***** 66.20-1-19.2 *****						
66.20-1-19.2	35726 Co Rte 36					BILL601349
Hugo William H Jr	270 Mfg housing		County Outside	148,000		1,093.55
PO Box 244	Carthage 226001	14,400	Town Wide	148,000		407.00
Great Bend, NY 13643	FRNT 178.00 DPTH 105.00	148,000	FP602 Wilna Fire Prot 2	148,000 TO		222.18
	ACRES 0.61		Installment Fee			51.68
	EAST-1063531 NRTH-1471788					
	DEED BOOK 956 PG-00151					
	FULL MARKET VALUE	148,000				
TOTAL TAX ---						1,722.73**
	DATE #1	01/31/20	DATE #2	03/31/20	DATE #3	05/29/20
	AMT DUE	625.93	AMT DUE	574.24	AMT DUE	574.24
***** 66.20-1-19.41 *****						
66.20-1-19.41	35682/698 Co Rte 36					BILL601350
Elliott Kristi L	210 1 Family Res		County Outside	120,200		888.14
35682 Co Rte 36	Carthage 226001	16,200	Town Wide	120,200		330.55
Carthage, NY 13619	FRNT 147.00 DPTH 320.00	120,200	School Relevy			678.22
	EAST-1063355 NRTH-1471653		FP602 Wilna Fire Prot 2	120,200 TO		180.45
	DEED BOOK 2013 PG-12646		Installment Fee			62.32
	FULL MARKET VALUE	120,200				
TOTAL TAX ---						2,077.36**
	DATE #1	01/31/20	DATE #2	03/31/20	DATE #3	05/29/20
	AMT DUE	754.78	AMT DUE	692.45	AMT DUE	692.45
***** 66.20-1-19.42 *****						
66.20-1-19.42	Co Rte 36					BILL601351
Hugo William H Jr	311 Res vac land		County Outside	500		3.69
Hugo Katrina	Carthage 226001	500	Town Wide	500		1.38
PO Box 244	ACRES 0.83	500	FP602 Wilna Fire Prot 2	500 TO		.75
Great Bend, NY 13643	EAST-1063523 NRTH-1471613		Installment Fee			.17
	DEED BOOK 2015 PG-15221					
	FULL MARKET VALUE	500				
TOTAL TAX ---						5.82**
	DATE #1	01/31/20	DATE #2	03/31/20	DATE #3	05/29/20
	AMT DUE	2.11	AMT DUE	1.94	AMT DUE	1.94

STATE OF NEW YORK
COUNTY - Jefferson
TOWN - Wilna
SWIS - 226089

2 0 2 0 T O W N T A X R O L L
T A X A B L E SECTION OF THE ROLL - 1
TAX MAP NUMBER SEQUENCE
UNIFORM PERCENT OF VALUE IS 100.00

PAGE 388
VALUATION DATE-JUL 01, 2018
TAXABLE STATUS DATE-MAR 01, 2019

TAX MAP PARCEL NUMBER	PROPERTY LOCATION & CLASS	ASSESSMENT	EXEMPTION CODE	COUNTY	TOWN	TAX AMOUNT
CURRENT OWNERS NAME	SCHOOL DISTRICT	LAND	TAX DESCRIPTION			
CURRENT OWNERS ADDRESS	PARCEL SIZE/GRID COORD	TOTAL	SPECIAL DISTRICTS			
***** 66.20-1-20 *****						
35590/592	Co Rte 36					BILL601352
66.20-1-20	210 1 Family Res		County Outside	38,500		284.47
Hoover David E	Carthage 226001	15,600	Town Wide	38,500		105.87
Hoover Mary Ann	FRNT 174.00 DPTH 200.00	38,500	FP602 Wilna Fire Prot 2	38,500	TO	57.80
35650 Co Rte 36	EAST-1062818 NRTH-1471760		Installment Fee			13.44
Carthage, NY 13619	DEED BOOK 1827 PG-199					
	FULL MARKET VALUE	38,500				
TOTAL TAX ---						448.14**
	DATE #1	01/31/20	DATE #2	03/31/20	DATE #3	05/29/20
	AMT DUE	162.82	AMT DUE	149.38	AMT DUE	149.38
***** 66.20-1-21 *****						
35540	Co Rte 36					BILL601353
66.20-1-21	210 1 Family Res		County Outside	149,900		1,107.59
Maccue Richard	Carthage 226001	18,700	Town Wide	149,900		412.22
35540 Co Rte 36	ACRES 4.00	149,900	FP602 Wilna Fire Prot 2	149,900	TO	225.03
Carthage, NY 13619	EAST-1062525 NRTH-1471658		Installment Fee			52.35
	FULL MARKET VALUE	149,900				
TOTAL TAX ---						1,744.84**
	DATE #1	01/31/20	DATE #2	03/31/20	DATE #3	05/29/20
	AMT DUE	633.97	AMT DUE	581.61	AMT DUE	581.61
***** 66.20-1-22 *****						
	Co Rte 36					BILL601354
66.20-1-22	210 1 Family Res		VET COM CT 41131	9,475	9,475	
Wilder Martin	Carthage 226001	12,300	County Outside	28,425		210.03
35492 Co Rte 36	FRNT 102.00 DPTH 405.00	37,900	Town Wide	28,425		78.17
Carthage, NY 13619	EAST-1062262 NRTH-1471659		School Relevy			83.28
	DEED BOOK 915 PG-00095		FP602 Wilna Fire Prot 2	37,900	TO	56.90
	FULL MARKET VALUE	37,900	Installment Fee			12.85
TOTAL TAX ---						428.38**
	DATE #1	01/31/20	DATE #2	03/31/20	DATE #3	05/29/20
	AMT DUE	155.65	AMT DUE	142.79	AMT DUE	142.79
***** 66.20-1-23 *****						
35492	Co Rte 36					BILL601355
66.20-1-23	270 Mfg housing		County Outside	32,300		238.66
Wilder Martin	Carthage 226001	12,300	Town Wide	32,300		88.82
Wilder Eva	FRNT 102.00 DPTH 400.00	32,300	School Relevy			35.17
35492 Co Rte 36	EAST-1062161 NRTH-1471659		FP602 Wilna Fire Prot 2	32,300	TO	48.49
Carthage, NY 13619	FULL MARKET VALUE	32,300	Installment Fee			12.33
TOTAL TAX ---						411.14**
	DATE #1	01/31/20	DATE #2	03/31/20	DATE #3	05/29/20
	AMT DUE	149.39	AMT DUE	137.04	AMT DUE	137.04

STATE OF NEW YORK
COUNTY - Jefferson
TOWN - Wilna
SWIS - 226089

2 0 2 0 T O W N T A X R O L L
T A X A B L E SECTION OF THE ROLL - 1
TAX MAP NUMBER SEQUENCE
UNIFORM PERCENT OF VALUE IS 100.00

PAGE 389
VALUATION DATE-JUL 01, 2018
TAXABLE STATUS DATE-MAR 01, 2019

TAX MAP PARCEL NUMBER	PROPERTY LOCATION & CLASS	ASSESSMENT	EXEMPTION CODE	COUNTY	TOWN	TAX AMOUNT
CURRENT OWNERS NAME	SCHOOL DISTRICT	LAND	TAX DESCRIPTION			
CURRENT OWNERS ADDRESS	PARCEL SIZE/GRID COORD	TOTAL	SPECIAL DISTRICTS			
***** 66.20-1-24 *****						
35458 Co Rte 36						BILL601356
66.20-1-24	210 1 Family Res		County Outside	39,900		294.82
Shatraw Joyce	Carthage 226001	9,600	Town Wide	39,900		109.72
35458 Co Rte 36	FRNT 99.00 DPTH 115.00	39,900	School Relevy			100.45
Carthage, NY 13619	EAST-1062048 NRTH-1471794		FP602 Wilna Fire Prot 2	39,900 TO		59.90
	FULL MARKET VALUE	39,900	Installment Fee			16.95
			TOTAL TAX ---			564.89**
			DATE #1 01/31/20	DATE #2 03/31/20	DATE #3 05/29/20	
			AMT DUE 205.26	AMT DUE 188.29	AMT DUE 188.29	
***** 66.20-1-25.1 *****						
35422 Co Rte 36						BILL601357
66.20-1-25.1	311 Res vac land		County Outside	8,000		59.11
Shatraw Richard W	Carthage 226001	8,000	Town Wide	8,000		22.00
Shatraw Gaye M	Munns Corners	8,000	FP602 Wilna Fire Prot 2	8,000 TO		12.01
34199 NYS Rte 3	FRNT 82.00 DPTH 115.00		Installment Fee			2.79
Carthage, NY 13619	EAST-1061820 NRTH-1471785					
	DEED BOOK 2014 PG-8384					
	FULL MARKET VALUE	8,000				
			TOTAL TAX ---			93.12**
			DATE #1 01/31/20	DATE #2 03/31/20	DATE #3 05/29/20	
			AMT DUE 33.83	AMT DUE 31.04	AMT DUE 31.04	
***** 66.20-1-25.2 *****						
35410 Co Rte 36						BILL601358
66.20-1-25.2	210 1 Family Res		County Outside	22,900		169.20
Wilder Eva M	Carthage 226001	6,500	Town Wide	22,900		62.97
35492 Co Rte 36	Munns Corners	22,900	School Relevy			196.71
Carthage, NY 13619	FRNT 65.00 DPTH 110.00		FP602 Wilna Fire Prot 2	22,900 TO		34.38
	EAST-1061737 NRTH-1471785		Installment Fee			13.90
	DEED BOOK 1306 PG-160					
	FULL MARKET VALUE	22,900				
			TOTAL TAX ---			463.26**
			DATE #1 01/31/20	DATE #2 03/31/20	DATE #3 05/29/20	
			AMT DUE 168.32	AMT DUE 154.42	AMT DUE 154.42	
***** 66.20-1-26 *****						
35398 Co Rte 36						BILL601359
66.20-1-26	270 Mfg housing		County Outside	15,000		110.83
Rogers Angelea	Carthage 226001	7,000	Town Wide	15,000		41.25
35398 Co Rte 36	FRNT 69.00 DPTH 110.00	15,000	School Relevy			128.85
Carthage, NY 13619	EAST-1061670 NRTH-1471782		FP602 Wilna Fire Prot 2	15,000 TO		22.52
	DEED BOOK 2013 PG-8136		Installment Fee			9.10
	FULL MARKET VALUE	15,000				
			TOTAL TAX ---			303.45**
			DATE #1 01/31/20	DATE #2 03/31/20	DATE #3 05/29/20	
			AMT DUE 110.25	AMT DUE 101.15	AMT DUE 101.15	

STATE OF NEW YORK
COUNTY - Jefferson
TOWN - Wilna
SWIS - 226089

2020 TOWN TAX ROLL
TAXABLE SECTION OF THE ROLL - 1
TAX MAP NUMBER SEQUENCE
UNIFORM PERCENT OF VALUE IS 100.00

PAGE 390
VALUATION DATE-JUL 01, 2018
TAXABLE STATUS DATE-MAR 01, 2019

TAX MAP PARCEL NUMBER	PROPERTY LOCATION & CLASS	ASSESSMENT	EXEMPTION CODE	COUNTY	TOWN	TAX AMOUNT
CURRENT OWNERS NAME	SCHOOL DISTRICT	LAND	TAX DESCRIPTION	TAXABLE VALUE		
CURRENT OWNERS ADDRESS	PARCEL SIZE/GRID COORD	TOTAL	SPECIAL DISTRICTS			
***** 66.20-1-27 *****						
25298	Co Rte 37					BILL601360
66.20-1-27	270 Mfg housing		County Outside	29,900		220.93
Martin Rickey E III	Carthage 226001	9,600	Town Wide	29,900		82.22
PO Box 202	FRNT 110.00 DPTH 110.00	29,900	FP602 Wilna Fire Prot 2	29,900	TO	44.89
Sackets Harbor, NY 13685	EAST-1061564 NRTH-1471777		Installment Fee			10.44
	DEED BOOK 2014 PG-3036					
	FULL MARKET VALUE	29,900				
TOTAL TAX ---						348.04**
	DATE #1	01/31/20	DATE #2	03/31/20	DATE #3	05/29/20
	AMT DUE	126.46	AMT DUE	116.01	AMT DUE	116.01
***** 66.20-1-28 *****						
25276	Co Rte 37					BILL601361
66.20-1-28	210 1 Family Res		County Outside	54,900		405.65
Rucker Jamie Ray	Carthage 226001	13,700	Town Wide	54,900		150.97
Rucker Lori J	FRNT 231.00 DPTH 105.00	54,900	FP602 Wilna Fire Prot 2	54,900	TO	82.42
25276 Co Rte 37	EAST-1061604 NRTH-1471620		Installment Fee			19.17
Carthage, NY 13619	DEED BOOK 2005 PG-16192					
	FULL MARKET VALUE	54,900				
TOTAL TAX ---						639.04**
	DATE #1	01/31/20	DATE #2	03/31/20	DATE #3	05/29/20
	AMT DUE	232.19	AMT DUE	213.01	AMT DUE	213.01
***** 66.20-1-30 *****						
35286	Co Rte 36					BILL601362
66.20-1-30	210 1 Family Res		VET COM CT 41131	8,725	8,725	
Hawk Johnathan C	Carthage 226001	18,600	VET DIS CT 41141	13,960	13,960	
35286 Co Rte 36	Hall F Lf-Us	34,900	County Outside	12,215		90.25
Carthage, NY 13619	ACRES 3.85		Town Wide	12,215		33.59
	EAST-1060844 NRTH-1471700		FP602 Wilna Fire Prot 2	34,900	TO	52.39
	DEED BOOK 2007 PG-20336		Installment Fee			5.29
	FULL MARKET VALUE	34,900				
TOTAL TAX ---						176.23**
	DATE #1	01/31/20	DATE #2	03/31/20	DATE #3	05/29/20
	AMT DUE	64.04	AMT DUE	58.74	AMT DUE	58.74
***** 66.20-1-31 *****						
35337	Co Rte 36					BILL601363
66.20-1-31	210 1 Family Res		County Outside	54,900		405.65
Gardner Denise L	Carthage 226001	6,300	Town Wide	54,900		150.97
4516 Old State Rd	FRNT 47.00 DPTH 260.00	54,900	FP602 Wilna Fire Prot 2	54,900	TO	82.42
Carthage, NY 13619	BANK 822		Installment Fee			19.17
	EAST-1061250 NRTH-1472070					
	DEED BOOK 2010 PG-8985					
	FULL MARKET VALUE	54,900				
TOTAL TAX ---						639.04**
	DATE #1	01/31/20	DATE #2	03/31/20	DATE #3	05/29/20
	AMT DUE	232.19	AMT DUE	213.01	AMT DUE	213.01

STATE OF NEW YORK
 COUNTY - Jefferson
 TOWN - Wilna
 SWIS - 226089

2 0 2 0 T O W N T A X R O L L
 T A X A B L E SECTION OF THE ROLL - 1
 TAX MAP NUMBER SEQUENCE
 UNIFORM PERCENT OF VALUE IS 100.00

PAGE 391
 VALUATION DATE-JUL 01, 2018
 TAXABLE STATUS DATE-MAR 01, 2019

TAX MAP PARCEL NUMBER	PROPERTY LOCATION & CLASS	ASSESSMENT	EXEMPTION CODE	COUNTY	TOWN	TAX AMOUNT
CURRENT OWNERS NAME	SCHOOL DISTRICT	LAND	TAX DESCRIPTION			
CURRENT OWNERS ADDRESS	PARCEL SIZE/GRID COORD	TOTAL	SPECIAL DISTRICTS			
***** 66.20-1-32 *****						
35325 Co Rte 36				66.20-1-32		BILL601364
66.20-1-32	210 1 Family Res		County Outside			179.55
LaBrake Peter	Carthage 226001	5,800	Town Wide			66.82
35325 Co Rte 36	FRNT 43.00 DPTH 250.00	24,300	FP602 Wilna Fire Prot 2		TO	36.48
Carthage, NY 13619	EAST-1061194 NRTH-1472062		Installment Fee			8.49
	DEED BOOK 2012 PG-1387					
	FULL MARKET VALUE	24,300				
TOTAL TAX ---						282.85**
	DATE #1	01/31/20	DATE #2	03/31/20	DATE #3	05/29/20
	AMT DUE	102.78	AMT DUE	94.28	AMT DUE	94.28
***** 66.20-1-33 *****						
35303 Co Rte 36				66.20-1-33		BILL601365
66.20-1-33	210 1 Family Res		County Outside			480.28
Brencher Holger L	Carthage 226001	15,000	Town Wide			178.75
Brencher Karen E	FRNT 148.00 DPTH 260.00	65,000	FP602 Wilna Fire Prot 2		TO	97.58
25139 Co Rte 37	EAST-1061093 NRTH-1472060		Installment Fee			22.70
Carthage, NY 13619	DEED BOOK 2017 PG-8250					
	FULL MARKET VALUE	65,000				
TOTAL TAX ---						756.61**
	DATE #1	01/31/20	DATE #2	03/31/20	DATE #3	05/29/20
	AMT DUE	274.91	AMT DUE	252.20	AMT DUE	252.20
***** 66.20-1-34 *****						
25251 Co Rte 37				66.20-1-34		BILL601366
66.20-1-34	210 1 Family Res		VET COM CT 41131		10,000	
Newman Jack S	Carthage 226001	21,900	VET DIS CT 41141		20,000	
Newman Tauna B	ACRES 10.31	214,900	County Outside			1,144.53
25251 Co Rte 37	EAST-1061104 NRTH-1471369		Town Wide			508.47
Carthage, NY 13619	DEED BOOK 1822 PG-339		FP602 Wilna Fire Prot 2		TO	322.61
	FULL MARKET VALUE	214,900	Installment Fee			59.27
TOTAL TAX ---						1,975.61**
	DATE #1	01/31/20	DATE #2	03/31/20	DATE #3	05/29/20
	AMT DUE	717.82	AMT DUE	658.53	AMT DUE	658.53
***** 66.20-1-35 *****						
25224 Co Rte 37				66.20-1-35		BILL601367
66.20-1-35	210 1 Family Res		County Outside			901.44
Rucker Jamie R	Carthage 226001	22,100	Town Wide			335.50
Rucker Lori J	ACRES 9.20 BANK 810	122,000	FP602 Wilna Fire Prot 2		TO	183.15
25276 Co Rte 37	EAST-1062081 NRTH-1471420		Installment Fee			42.60
Carthage, NY 13619	DEED BOOK 2016 PG-9045					
	FULL MARKET VALUE	122,000				
TOTAL TAX ---						1,420.09**
	DATE #1	01/31/20	DATE #2	03/31/20	DATE #3	05/29/20
	AMT DUE	515.97	AMT DUE	473.36	AMT DUE	473.36

STATE OF NEW YORK
COUNTY - Jefferson
TOWN - Wilna
SWIS - 226089

2020 TOWN TAX ROLL
TAXABLE SECTION OF THE ROLL - 1
TAX MAP NUMBER SEQUENCE
UNIFORM PERCENT OF VALUE IS 100.00

PAGE 392
VALUATION DATE-JUL 01, 2018
TAXABLE STATUS DATE-MAR 01, 2019

TAX MAP PARCEL NUMBER	PROPERTY LOCATION & CLASS	ASSESSMENT	EXEMPTION CODE	COUNTY	TOWN	TAX AMOUNT
CURRENT OWNERS NAME	SCHOOL DISTRICT	LAND	TAX DESCRIPTION			
CURRENT OWNERS ADDRESS	PARCEL SIZE/GRID COORD	TOTAL	SPECIAL DISTRICTS			
***** 66.20-1-36 *****						
66.20-1-36	Co Rte 37					BILL601368
Deferiet Development LLC	843 Non-ceil. rr		County Outside	115,000		849.72
173 Oswego River Rd	Carthage 226001	115,000	Town Wide	115,000		316.25
Phoenix, NY 13135	ACRES 115.40	115,000	School Relevy			987.87
	EAST-1064874 NRTH-1473657		FP602 Wilna Fire Prot 2	115,000	TO	172.64
	DEED BOOK 2006 PG-1948		Installment Fee			69.79
	FULL MARKET VALUE	115,000				
TOTAL TAX ---						2,326.48**
	DATE #1	01/31/20	DATE #2	03/31/20	DATE #3	05/29/20
	AMT DUE	845.29	AMT DUE	775.49	AMT DUE	775.49
***** 66.20-1-37 *****						
66.20-1-37	Co Rte 36					BILL601369
Lozo Todd A	314 Rural vac<10		County Outside	9,800		72.41
5727 Old State Rd	Carthage 226001	9,800	Town Wide	9,800		26.95
Natural Bridge, NY 13665	ACRES 3.95	9,800	FP602 Wilna Fire Prot 2	9,800	TO	14.71
	EAST-1063318 NRTH-1472112		Installment Fee			3.42
	DEED BOOK 2009 PG-6791					
	FULL MARKET VALUE	9,800				
TOTAL TAX ---						114.07**
	DATE #1	01/31/20	DATE #2	03/31/20	DATE #3	05/29/20
	AMT DUE	41.45	AMT DUE	38.02	AMT DUE	38.02
***** 66.20-1-38 *****						
66.20-1-38	35656 Co Rte 36					BILL601370
Oakes John G	210 1 Family Res		County Outside	94,900		701.20
35656 Co Rte 36	Carthage 226001	13,900	Town Wide	94,900		260.97
Carthage, NY 13619	FRNT 129.00 DPTH 311.00	94,900	FP602 Wilna Fire Prot 2	94,900	TO	142.47
	EAST-1063208 NRTH-1471688		Installment Fee			33.14
	DEED BOOK 2008 PG-7751					
	FULL MARKET VALUE	94,900				
TOTAL TAX ---						1,104.64**
	DATE #1	01/31/20	DATE #2	03/31/20	DATE #3	05/29/20
	AMT DUE	401.36	AMT DUE	368.21	AMT DUE	368.21
***** 67.00-1-1.1 *****						
67.00-1-1.1	NYS Rte 3					BILL601371
Dangerfield Terry D	314 Rural vac<10		County Outside	13,100		96.79
206 Shore Rd	Carthage 226001	13,100	Town Wide	13,100		36.02
Winter Springs, FL 32708	ACRES 6.78	13,100	FD602 Carth/Wilna FD	13,100	TO	36.06
	EAST-1089203 NRTH-1475922		Installment Fee			5.07
	DEED BOOK 2005 PG-2692					
	FULL MARKET VALUE	13,100				
TOTAL TAX ---						168.87**
	DATE #1	01/31/20	DATE #2	03/31/20	DATE #3	05/29/20
	AMT DUE	61.36	AMT DUE	56.29	AMT DUE	56.29

STATE OF NEW YORK
COUNTY - Jefferson
TOWN - Wilna
SWIS - 226089

2 0 2 0 T O W N T A X R O L L
T A X A B L E SECTION OF THE ROLL - 1
TAX MAP NUMBER SEQUENCE
UNIFORM PERCENT OF VALUE IS 100.00

PAGE 393
VALUATION DATE-JUL 01, 2018
TAXABLE STATUS DATE-MAR 01, 2019

TAX MAP PARCEL NUMBER	PROPERTY LOCATION & CLASS	ASSESSMENT	EXEMPTION CODE	COUNTY	TOWN	TAX AMOUNT
CURRENT OWNERS NAME	SCHOOL DISTRICT	LAND	TAX DESCRIPTION			
CURRENT OWNERS ADDRESS	PARCEL SIZE/GRID COORD	TOTAL	SPECIAL DISTRICTS			
***** 67.00-1-1.2 *****						
40550	NYS Rte 3			67.00-1-1.2		BILL601372
67.00-1-1.2	314 Rural vac<10		County Outside		12,900	95.32
Percy Susan C	Carthage 226001	12,900	Town Wide		12,900	35.47
Percy Timothy J	ACRES 6.54	12,900	FD602 Carth/Wilna FD		12,900 TO	35.51
29807 Andrews Rd	EAST-1089478 NRTH-1476324		Installment Fee			4.99
Black River, NY 13612	DEED BOOK 2019 PG-17276					
	FULL MARKET VALUE	12,900				
PRIOR OWNER ON 3/01/2019 Percy Chicks Subdivision LLC						
TOTAL TAX --- 166.30**						
	DATE #1	01/31/20	DATE #2	03/31/20	DATE #3	05/29/20
	AMT DUE	60.43	AMT DUE	55.43	AMT DUE	55.43
***** 67.00-1-1.31 *****						
67.00-1-1.31	NYS Rte 3			67.00-1-1.31		BILL601373
Smith Marell	311 Res vac land		County Outside		11,900	87.93
9535 Rhode Island Ave	Carthage 226001	11,900	Town Wide		11,900	32.72
College park, MD 20740	Lots 6	11,900	School Relevy			102.22
	ACRES 5.05		FD602 Carth/Wilna FD		11,900 TO	32.76
	EAST-1089929 NRTH-1476912		Installment Fee			7.67
	DEED BOOK 2007 PG-407					
	FULL MARKET VALUE	11,900				
TOTAL TAX --- 255.63**						
	DATE #1	01/31/20	DATE #2	03/31/20	DATE #3	05/29/20
	AMT DUE	92.88	AMT DUE	85.21	AMT DUE	85.21
***** 67.00-1-1.32 *****						
40588	NYS Rte 3			67.00-1-1.32		BILL601374
67.00-1-1.32	270 Mfg housing		County Outside		83,000	613.28
Allington Barbara A	Carthage 226001	22,900	Town Wide		83,000	228.25
c/o Terry Allington	ACRES 11.80 BANK 100	83,000	FD602 Carth/Wilna FD		83,000 TO	228.48
40588 NYS Rte 3	EAST-1089687 NRTH-1476608		Installment Fee			32.10
Carthage, NY 13619	DEED BOOK 2005 PG-2335					
	FULL MARKET VALUE	83,000				
TOTAL TAX --- 1,070.01**						
	DATE #1	01/31/20	DATE #2	03/31/20	DATE #3	05/29/20
	AMT DUE	388.77	AMT DUE	356.67	AMT DUE	356.67
***** 67.00-1-1.33 *****						
67.00-1-1.33	NYS Rte 3			67.00-1-1.33		BILL601375
Riverside Gardens LLC	311 Res vac land		County Outside		11,900	87.93
1412 Huntington St	Carthage 226001	11,900	Town Wide		11,900	32.72
Watertown, NY 13601	ACRES 5.00	11,900	School Relevy			102.22
	EAST-1090150 NRTH-1477102		FD602 Carth/Wilna FD		11,900 TO	32.76
	DEED BOOK 1892 PG-67		Installment Fee			7.67
	FULL MARKET VALUE	11,900				
TOTAL TAX --- 255.63**						
	DATE #1	01/31/20	DATE #2	03/31/20	DATE #3	05/29/20
	AMT DUE	92.88	AMT DUE	85.21	AMT DUE	85.21

STATE OF NEW YORK
COUNTY - Jefferson
TOWN - Wilna
SWIS - 226089

2020 TOWN TAX ROLL
TAXABLE SECTION OF THE ROLL - 1
TAX MAP NUMBER SEQUENCE
UNIFORM PERCENT OF VALUE IS 100.00

PAGE 394
VALUATION DATE-JUL 01, 2018
TAXABLE STATUS DATE-MAR 01, 2019

TAX MAP PARCEL NUMBER	PROPERTY LOCATION & CLASS	ASSESSMENT	EXEMPTION CODE	COUNTY	TOWN	TAX AMOUNT
CURRENT OWNERS NAME	SCHOOL DISTRICT	LAND	TAX DESCRIPTION			
CURRENT OWNERS ADDRESS	PARCEL SIZE/GRID COORD	TOTAL	SPECIAL DISTRICTS			
***** 67.00-1-1.4 *****						
67.00-1-1.4	NYS Rte 3					BILL601376
Dangerfield Terry D	311 Res vac land		County Outside	12,700		93.84
206 Shore Rd	Carthage 226001	12,700	Town Wide	12,700		34.92
Winter Springs, FL 32708	ACRES 6.76	12,700	FD602 Carth/Wilna FD	12,700	TO	34.96
	EAST-1089342 NRTH-1476124		Installment Fee			4.91
	DEED BOOK 2004 PG-20873					
	FULL MARKET VALUE	12,700				
TOTAL TAX ---						163.72**
	DATE #1	01/31/20	DATE #2	03/31/20	DATE #3	05/29/20
	AMT DUE	59.49	AMT DUE	54.57	AMT DUE	54.57
***** 67.00-1-2.1 *****						
67.00-1-2.1	40432 NYS Rte 3					BILL601377
LaGrow Darrel	240 Rural res		County Outside	45,700		337.67
40432 NYS Rte 3	Carthage 226001	32,700	Town Wide	45,700		125.67
PO Box 286	ACRES 34.90	45,700	School Relevy			392.56
Natural Bridge, NY 13665	EAST-1089655 NRTH-1475061		FD602 Carth/Wilna FD	45,700	TO	125.80
	DEED BOOK 2009 PG-16605		Installment Fee			29.45
	FULL MARKET VALUE	45,700				
TOTAL TAX ---						981.70**
	DATE #1	01/31/20	DATE #2	03/31/20	DATE #3	05/29/20
	AMT DUE	356.69	AMT DUE	327.23	AMT DUE	327.23
***** 67.00-1-2.2 *****						
67.00-1-2.2	40440 NYS Rte 3					BILL601378
Sauer Jason F	210 1 Family Res		County Outside	107,000		790.61
40440 NYS Rte 3	Carthage 226001	18,900	Town Wide	107,000		294.25
Carthage, NY 13619	ACRES 3.87	107,000	FD602 Carth/Wilna FD	107,000	TO	294.55
	EAST-1088695 NRTH-1475872		Installment Fee			41.38
	DEED BOOK 2005 PG-5321					
	FULL MARKET VALUE	107,000				
TOTAL TAX ---						1,379.41**
	DATE #1	01/31/20	DATE #2	03/31/20	DATE #3	05/29/20
	AMT DUE	501.19	AMT DUE	459.80	AMT DUE	459.80
***** 67.00-1-3 *****						
67.00-1-3	40348 NYS Rte 3					BILL601379
Terry Linda	210 1 Family Res		County Outside	109,900		812.04
40348 Nys Rte 3	Carthage 226001	17,800	Town Wide	109,900		302.22
Carthage, NY 13619	ACRES 1.29	109,900	FD602 Carth/Wilna FD	109,900	TO	302.53
	EAST-1088004 NRTH-1474933		Installment Fee			42.50
	DEED BOOK 1114 PG-00340					
	FULL MARKET VALUE	109,900				
TOTAL TAX ---						1,416.79**
	DATE #1	01/31/20	DATE #2	03/31/20	DATE #3	05/29/20
	AMT DUE	514.77	AMT DUE	472.26	AMT DUE	472.26

STATE OF NEW YORK
COUNTY - Jefferson
TOWN - Wilna
SWIS - 226089

2 0 2 0 T O W N T A X R O L L
T A X A B L E SECTION OF THE ROLL - 1
TAX MAP NUMBER SEQUENCE
UNIFORM PERCENT OF VALUE IS 100.00

PAGE 395
VALUATION DATE-JUL 01, 2018
TAXABLE STATUS DATE-MAR 01, 2019

TAX MAP PARCEL NUMBER	PROPERTY LOCATION & CLASS	ASSESSMENT	EXEMPTION CODE	COUNTY	TOWN	TAX AMOUNT
CURRENT OWNERS NAME	SCHOOL DISTRICT	LAND	TAX DESCRIPTION			
CURRENT OWNERS ADDRESS	PARCEL SIZE/GRID COORD	TOTAL	SPECIAL DISTRICTS			
***** 67.00-1-4.1 *****						
67.00-1-4.1	NYS Rte 3					BILL601380
OConnor Kevin	322 Rural vac>10		County Outside	84,900		627.31
40352 NYS Rte 3	Carthage 226001	84,900	Town Wide	84,900		233.47
Carthage, NY 13619	ACRES 141.49	84,900	FD602 Carth/Wilna FD	84,900	TO	233.71
	EAST-1089692 NRTH-1473948		Installment Fee			32.83
	DEED BOOK 2006 PG-20192					
	FULL MARKET VALUE	84,900				
TOTAL TAX ---						1,094.49**
	DATE #1	01/31/20	DATE #2	03/31/20	DATE #3	05/29/20
	AMT DUE	397.66	AMT DUE	364.83	AMT DUE	364.83
***** 67.00-1-4.2 *****						
67.00-1-4.2	NYS Rte 3					BILL601381
OConnor Kevin	311 Res vac land		County Outside	8,400		62.07
40352 NYS Rte 3	Carthage 226001	8,400	Town Wide	8,400		23.10
Carthage, NY 13619	ACRES 1.07	8,400	FD602 Carth/Wilna FD	8,400	TO	23.12
	EAST-1087665 NRTH-1474574		Installment Fee			3.25
	DEED BOOK 2006 PG-20192					
	FULL MARKET VALUE	8,400				
TOTAL TAX ---						108.29**
	DATE #1	01/31/20	DATE #2	03/31/20	DATE #3	05/29/20
	AMT DUE	39.36	AMT DUE	36.09	AMT DUE	36.09
***** 67.00-1-4.3 *****						
67.00-1-4.3	40352 NYS Rte 3					BILL601382
OConnor Kevin L	210 1 Family Res		County Outside	84,900		627.31
OConnor Diana M	Carthage 226001	17,200	Town Wide	84,900		233.47
40352 NYS Rte 3	ACRES 1.15	84,900	FD602 Carth/Wilna FD	84,900	TO	233.71
Carthage, NY 13619	EAST-1088088 NRTH-1475180		Installment Fee			32.83
	FULL MARKET VALUE	84,900				
TOTAL TAX ---						1,094.49**
	DATE #1	01/31/20	DATE #2	03/31/20	DATE #3	05/29/20
	AMT DUE	397.66	AMT DUE	364.83	AMT DUE	364.83
***** 67.00-1-5.2 *****						
67.00-1-5.2	41027 Co Rte 40					BILL601383
Weaver Dale R	210 1 Family Res		County Outside	132,000		975.33
Weaver Karen A	Carthage 226001	17,000	Town Wide	132,000		363.00
41027 Co Rte 40	ACRES 1.00	132,000	FD602 Carth/Wilna FD	132,000	TO	363.37
Carthage, NY 13619	EAST-1091310 NRTH-1470787		Installment Fee			51.05
	FULL MARKET VALUE	132,000				
TOTAL TAX ---						1,701.70**
	DATE #1	01/31/20	DATE #2	03/31/20	DATE #3	05/29/20
	AMT DUE	618.29	AMT DUE	567.23	AMT DUE	567.23

STATE OF NEW YORK
 COUNTY - Jefferson
 TOWN - Wilna
 SWIS - 226089

2 0 2 0 T O W N T A X R O L L
 T A X A B L E SECTION OF THE ROLL - 1
 TAX MAP NUMBER SEQUENCE
 UNIFORM PERCENT OF VALUE IS 100.00

PAGE 396
 VALUATION DATE-JUL 01, 2018
 TAXABLE STATUS DATE-MAR 01, 2019

TAX MAP PARCEL NUMBER	PROPERTY LOCATION & CLASS	ASSESSMENT	EXEMPTION CODE	COUNTY	TOWN	TAX AMOUNT
CURRENT OWNERS NAME	SCHOOL DISTRICT	LAND	TAX DESCRIPTION			
CURRENT OWNERS ADDRESS	PARCEL SIZE/GRID COORD	TOTAL	SPECIAL DISTRICTS			
***** 67.00-1-5.3 *****						
25068	Crowner Rd					BILL601384
67.00-1-5.3	210 1 Family Res		County Outside	279,900		2,068.14
Highers Eric T	Carthage 226001	101,900	Town Wide	279,900		769.72
Highers Amanda E	ACRES 148.10	279,900	FD601 Nat Brg Fire Dist	198,729	TO	341.01
25068 Crowner Rd	EAST-1093596 NRTH-1472271		FD602 Carth/Wilna FD	81,171	TO	223.45
Carthage, NY 13619	DEED BOOK 1874 PG-154		Installment Fee			102.07
	FULL MARKET VALUE	279,900				
TOTAL TAX ---						3,402.32**
	DATE #1	01/31/20	DATE #2	03/31/20	DATE #3	05/29/20
	AMT DUE	1,236.19	AMT DUE	1,134.10	AMT DUE	1,134.10
***** 67.00-1-6 *****						
41307	Co Rte 40					BILL601385
67.00-1-6	270 Mfg housing		VET WAR CT 41121	6,435	6,000	
Schneider Joseph	Carthage 226001	16,300	VET DIS CT 41141	21,450	20,000	
Schneider Jutta	FRNT 200.00 DPTH 193.00	42,900	County Outside	15,015		110.94
41307 Co Rte 40	EAST-1092918 NRTH-1470929		Town Wide	16,900		46.47
Carthage, NY 13619	DEED BOOK 1535 PG-38		FD602 Carth/Wilna FD	42,900	TO	118.09
	FULL MARKET VALUE	42,900	Installment Fee			8.27
TOTAL TAX ---						275.50**
	DATE #1	01/31/20	DATE #2	03/31/20	DATE #3	05/29/20
	AMT DUE	100.11	AMT DUE	91.83	AMT DUE	91.83
***** 67.00-1-8.1 *****						
67.00-1-8.1	Co Rte 40					BILL601386
Elliott Marshall E	322 Rural vac>10		County Outside	42,800		316.24
Elliott Cherie A	Carthage 226001	42,800	Town Wide	42,800		117.70
1050 Catherwood Dr	ACRES 71.30	42,800	FD602 Carth/Wilna FD	42,800	TO	117.82
Colorado Springs, CO 80911	EAST-1090363 NRTH-1469326		Installment Fee			16.55
	FULL MARKET VALUE	42,800				
TOTAL TAX ---						551.76**
	DATE #1	01/31/20	DATE #2	03/31/20	DATE #3	05/29/20
	AMT DUE	200.47	AMT DUE	183.92	AMT DUE	183.92
***** 67.00-1-8.21 *****						
67.00-1-8.21	Co Rte 40					BILL601387
Omeara Elizabeth A	314 Rural vac<10		County Outside	1,600		11.82
Omeara Patrick J	Carthage 226001	1,600	Town Wide	1,600		4.40
40996 Co Rte 40	ACRES 2.70	1,600	FD602 Carth/Wilna FD	1,600	TO	4.40
Carthage, NY 13619	EAST-1090580 NRTH-1470259		Installment Fee			.62
	DEED BOOK 1245 PG-156					
	FULL MARKET VALUE	1,600				
TOTAL TAX ---						20.62**
	DATE #1	01/31/20	DATE #2	03/31/20	DATE #3	05/29/20
	AMT DUE	7.50	AMT DUE	6.87	AMT DUE	6.87

STATE OF NEW YORK
COUNTY - Jefferson
TOWN - Wilna
SWIS - 226089

2020 TOWN TAX ROLL
TAXABLE SECTION OF THE ROLL - 1
TAX MAP NUMBER SEQUENCE
UNIFORM PERCENT OF VALUE IS 100.00

PAGE 397
VALUATION DATE-JUL 01, 2018
TAXABLE STATUS DATE-MAR 01, 2019

TAX MAP PARCEL NUMBER	PROPERTY LOCATION & CLASS	ASSESSMENT	EXEMPTION CODE	COUNTY	TOWN	TAX AMOUNT
CURRENT OWNERS NAME	SCHOOL DISTRICT	LAND	TAX DESCRIPTION	TAXABLE VALUE		
CURRENT OWNERS ADDRESS	PARCEL SIZE/GRID COORD	TOTAL	SPECIAL DISTRICTS			
***** 67.00-1-8.22 *****						
40934	Co Rte 40					BILL601388
67.00-1-8.22	210 1 Family Res		VET COM C 41132	20,000	0	
Williams Raymond A	Carthage 226001	18,000	VET COM T 41133	0	10,000	
40934 Co Rte 40	ACRES 2.59	92,000	County Outside	72,000		532.00
Carthage, NY 13619	EAST-1090783 NRTH-1470262		Town Wide	82,000		225.50
	DEED BOOK 2004 PG-13925		School Relevy			548.00
	FULL MARKET VALUE	92,000	FD602 Carth/Wilna FD	92,000	TO	253.26
			Installment Fee			46.76
			TOTAL TAX ---			1,558.76**
			DATE #1 01/31/20	DATE #2 03/31/20	DATE #3 05/29/20	
			AMT DUE 566.36	AMT DUE 519.58	AMT DUE 519.58	
***** 67.00-1-8.23 *****						
67.00-1-8.23	Co Rte 40					BILL601389
Williams Raymond A	314 Rural vac<10		County Outside	2,500		18.47
40934 Co Rte 40	Carthage 226001	2,500	Town Wide	2,500		6.87
Carthage, NY 13619	ACRES 2.44	2,500	School Relevy			21.47
	EAST-1090960 NRTH-1470277		FD602 Carth/Wilna FD	2,500	TO	6.88
	DEED BOOK 2004 PG-13925		Installment Fee			1.61
	FULL MARKET VALUE	2,500				
			TOTAL TAX ---			53.69**
			DATE #1 01/31/20	DATE #2 03/31/20	DATE #3 05/29/20	
			AMT DUE 19.52	AMT DUE 17.89	AMT DUE 17.89	
***** 67.00-1-8.24 *****						
67.00-1-8.24	40996 Co Rte 40					BILL601390
OMeara Patrick	210 1 Family Res		County Outside	110,000		812.77
OMeara Elizabeth A	Carthage 226001	19,000	Town Wide	110,000		302.50
40996 Co Rte 40	ACRES 2.44	110,000	FD602 Carth/Wilna FD	110,000	TO	302.81
Carthage, NY 13619	EAST-1091127 NRTH-1470295		Installment Fee			42.54
	DEED BOOK 2008 PG-2928					
	FULL MARKET VALUE	110,000				
			TOTAL TAX ---			1,418.08**
			DATE #1 01/31/20	DATE #2 03/31/20	DATE #3 05/29/20	
			AMT DUE 515.24	AMT DUE 472.69	AMT DUE 472.69	
***** 67.00-1-9 *****						
67.00-1-9	40802 Co Rte 40					BILL601391
Rocker Jimmy A	270 Mfg housing		County Outside	21,900		161.82
Rocker Theresa E	Carthage 226001	15,500	Town Wide	21,900		60.22
40802 Co Rte 40	FRNT 255.00 DPTH 122.00	21,900	School Relevy			188.13
Carthage, NY 13619	EAST-1089429 NRTH-1470310		FD602 Carth/Wilna FD	21,900	TO	60.29
	DEED BOOK 2019 PG-15676		Installment Fee			14.11
	FULL MARKET VALUE	21,900				
			TOTAL TAX ---			470.46**
			DATE #1 01/31/20	DATE #2 03/31/20	DATE #3 05/29/20	
			AMT DUE 170.93	AMT DUE 156.82	AMT DUE 156.82	

PRIOR OWNER ON 3/01/2019
Getman Douglas T

STATE OF NEW YORK
COUNTY - Jefferson
TOWN - Wilna
SWIS - 226089

2020 TOWN TAX ROLL
TAXABLE SECTION OF THE ROLL - 1
TAX MAP NUMBER SEQUENCE
UNIFORM PERCENT OF VALUE IS 100.00

PAGE 398
VALUATION DATE-JUL 01, 2018
TAXABLE STATUS DATE-MAR 01, 2019

TAX MAP PARCEL NUMBER	PROPERTY LOCATION & CLASS	ASSESSMENT	EXEMPTION CODE	COUNTY	TOWN	TAX AMOUNT
CURRENT OWNERS NAME	SCHOOL DISTRICT	LAND	TAX DESCRIPTION			
CURRENT OWNERS ADDRESS	PARCEL SIZE/GRID COORD	TOTAL	SPECIAL DISTRICTS			
***** 67.00-1-10.1 *****						
67.00-1-10.1	Co Rte 40					BILL601392
Dawley David	312 Vac w/imprv		County Outside	85,900		634.70
1 Liberty St	Carthage 226001	85,900	Town Wide	85,900		236.22
Carthage, NY 13619	ACRES 141.99	85,900	FD602 Carth/Wilna FD	85,900	TO	236.46
	EAST-1088050 NRTH-1468497		Installment Fee			33.22
	DEED BOOK 2011 PG-15019					
	FULL MARKET VALUE	85,900				
TOTAL TAX ---						1,107.38**
	DATE #1	01/31/20	DATE #2	03/31/20	DATE #3	05/29/20
	AMT DUE	402.36	AMT DUE	369.12	AMT DUE	369.12
***** 67.00-1-10.2 *****						
40094/104	Co Rte 40					BILL601393
67.00-1-10.2	270 Mfg housing		County Outside	91,000		672.39
Sheltray Marc	Carthage 226001	18,000	Town Wide	91,000		250.25
40104 Co Rte 40	ACRES 1.35	91,000	FD602 Carth/Wilna FD	91,000	TO	250.50
Carthage, NY 13619	EAST-1085431 NRTH-1469830		Installment Fee			35.19
	DEED BOOK 1755 PG-22					
	FULL MARKET VALUE	91,000				
TOTAL TAX ---						1,173.14**
	DATE #1	01/31/20	DATE #2	03/31/20	DATE #3	05/29/20
	AMT DUE	426.25	AMT DUE	391.04	AMT DUE	391.04
***** 67.00-1-10.3 *****						
40172	Co Rte 40					BILL601394
67.00-1-10.3	210 1 Family Res		County Outside	94,000		694.55
Gibeau Dave A II	Carthage 226001	18,500	Town Wide	94,000		258.50
40172 Co Rte 40	ACRES 1.79	94,000	School Relevy			807.49
Carthage, NY 13619	EAST-1085903 NRTH-1469854		FD602 Carth/Wilna FD	94,000	TO	258.76
	DEED BOOK 2015 PG-14059		Installment Fee			60.58
	FULL MARKET VALUE	94,000				
TOTAL TAX ---						2,019.30**
	DATE #1	01/31/20	DATE #2	03/31/20	DATE #3	05/29/20
	AMT DUE	733.68	AMT DUE	673.10	AMT DUE	673.10
***** 67.00-1-10.41 *****						
40320	Co Rte 40					BILL601395
67.00-1-10.41	210 1 Family Res		County Outside	106,900		789.87
FTS Holdings LLC	Carthage 226001	18,600	Town Wide	106,900		293.97
30104 NYS Rte 3	ACRES 1.84	106,900	FD602 Carth/Wilna FD	106,900	TO	294.27
Black River, NY 13612	EAST-1086502 NRTH-1469882		Installment Fee			41.34
	DEED BOOK 2016 PG-16832					
	FULL MARKET VALUE	106,900				
TOTAL TAX ---						1,378.11**
	DATE #1	01/31/20	DATE #2	03/31/20	DATE #3	05/29/20
	AMT DUE	500.71	AMT DUE	459.37	AMT DUE	459.37

STATE OF NEW YORK
COUNTY - Jefferson
TOWN - Wilna
SWIS - 226089

2 0 2 0 T O W N T A X R O L L
T A X A B L E SECTION OF THE ROLL - 1
TAX MAP NUMBER SEQUENCE
UNIFORM PERCENT OF VALUE IS 100.00

PAGE 399
VALUATION DATE-JUL 01, 2018
TAXABLE STATUS DATE-MAR 01, 2019

TAX MAP PARCEL NUMBER	PROPERTY LOCATION & CLASS	ASSESSMENT	EXEMPTION CODE	COUNTY	TOWN	TAX AMOUNT
CURRENT OWNERS NAME	SCHOOL DISTRICT	LAND	TAX DESCRIPTION			
CURRENT OWNERS ADDRESS	PARCEL SIZE/GRID COORD	TOTAL	SPECIAL DISTRICTS			
***** 67.00-1-10.42 *****						
40238 Co Rte 40				67.00-1-10.42		BILL601396
67.00-1-10.42	210 1 Family Res		County Outside		113,900	841.59
Harper Thomas B	Carthage 226001	18,500	Town Wide		113,900	313.22
Harper Jacqueline A	ACRES 1.79	113,900	FD602 Carth/Wilna FD		113,900 TO	313.54
40238 Co Rte 40	EAST-1086306 NRTH-1469871		Installment Fee			44.05
Carthage, NY 13619	DEED BOOK 2003 PG-13122					
	FULL MARKET VALUE	113,900				
TOTAL TAX ---						1,468.35**
	DATE #1	01/31/20	DATE #2	03/31/20	DATE #3	05/29/20
	AMT DUE	533.50	AMT DUE	489.45	AMT DUE	489.45
***** 67.00-1-10.43 *****						
40206 Co Rte 40				67.00-1-10.43		BILL601397
67.00-1-10.43	210 1 Family Res		County Outside		173,000	1,278.27
Arquitt Steven P	Carthage 226001	17,700	Town Wide		173,000	475.75
Arquitt Lori J	ACRES 1.20	173,000	FD602 Carth/Wilna FD		173,000 TO	476.23
40206 Co Rte 40	EAST-1086135 NRTH-1469863		Installment Fee			66.91
Carthage, NY 13619	DEED BOOK 1027 PG-00028					
	FULL MARKET VALUE	173,000				
TOTAL TAX ---						2,230.25**
	DATE #1	01/31/20	DATE #2	03/31/20	DATE #3	05/29/20
	AMT DUE	810.34	AMT DUE	743.41	AMT DUE	743.41
***** 67.00-1-10.44 *****						
40368 Co Rte 40				67.00-1-10.44		BILL601398
67.00-1-10.44	270 Mfg housing		County Outside		29,800	220.19
Simmons Raymond C	Carthage 226001	19,800	Town Wide		29,800	81.95
40368 County Rte 40	ACRES 5.35	29,800	School Relevy			255.99
Carthage, NY 13619	EAST-1086844 NRTH-1469853		FD602 Carth/Wilna FD		29,800 TO	82.03
	DEED BOOK 2004 PG-5870		Installment Fee			19.20
	FULL MARKET VALUE	29,800				
TOTAL TAX ---						640.16**
	DATE #1	01/31/20	DATE #2	03/31/20	DATE #3	05/29/20
	AMT DUE	232.60	AMT DUE	213.38	AMT DUE	213.38
***** 67.00-1-10.51 *****						
40674 Co Rte 40				67.00-1-10.51		BILL601399
67.00-1-10.51	210 1 Family Res		County Outside		199,900	1,477.03
Hoffman Charles W Jr	Carthage 226001	22,700	Town Wide		199,900	549.72
Hoffman Kimberly A	ACRES 11.11	199,900	FD602 Carth/Wilna FD		199,900 TO	550.28
40674 Co Rte 40	EAST-1088932 NRTH-1469631		Installment Fee			77.31
Carthage, NY 13619	FULL MARKET VALUE	199,900				
TOTAL TAX ---						2,577.03**
	DATE #1	01/31/20	DATE #2	03/31/20	DATE #3	05/29/20
	AMT DUE	936.32	AMT DUE	859.01	AMT DUE	859.01

STATE OF NEW YORK
COUNTY - Jefferson
TOWN - Wilna
SWIS - 226089

2020 TOWN TAX ROLL
TAXABLE SECTION OF THE ROLL - 1
TAX MAP NUMBER SEQUENCE
UNIFORM PERCENT OF VALUE IS 100.00

PAGE 400
VALUATION DATE-JUL 01, 2018
TAXABLE STATUS DATE-MAR 01, 2019

TAX MAP PARCEL NUMBER	PROPERTY LOCATION & CLASS	ASSESSMENT	EXEMPTION CODE	COUNTY	TOWN	TAX AMOUNT
CURRENT OWNERS NAME	SCHOOL DISTRICT	LAND	TAX DESCRIPTION			
CURRENT OWNERS ADDRESS	PARCEL SIZE/GRID COORD	TOTAL	SPECIAL DISTRICTS			
***** 67.00-1-10.52 *****						
67.00-1-10.52	Co Rte 40					BILL601400
Hoffman Charles W Jr	322 Rural vac>10		County Outside	10,500		77.58
Hoffman Kimberly A	Carthage 226001	10,500	Town Wide	10,500		28.87
40674 Co Rte 40	ACRES 13.89	10,500	FD602 Carth/Wilna FD	10,500	TO	28.90
Carthage, NY 13619	EAST-1089338 NRTH-1469670		Installment Fee			4.06
	FULL MARKET VALUE	10,500				
TOTAL TAX ---						135.35**
	DATE #1	01/31/20	DATE #2	03/31/20	DATE #3	05/29/20
	AMT DUE	49.19	AMT DUE	45.11	AMT DUE	45.11
***** 67.00-1-10.6 *****						
67.00-1-10.6	40418 Co Rte 40					BILL601401
Tripp Tanya L	210 1 Family Res		County Outside	84,000		620.66
39460 NYS Rte 3	Carthage 226001	19,800	Town Wide	84,000		231.00
Carthage, NY 13619	ACRES 5.32 BANK 810	84,000	FD602 Carth/Wilna FD	84,000	TO	231.23
	EAST-1087287 NRTH-1469863		Installment Fee			32.49
	DEED BOOK 2005 PG-11316					
	FULL MARKET VALUE	84,000				
TOTAL TAX ---						1,082.89**
	DATE #1	01/31/20	DATE #2	03/31/20	DATE #3	05/29/20
	AMT DUE	393.46	AMT DUE	360.96	AMT DUE	360.96
***** 67.00-1-10.7 *****						
67.00-1-10.7	40578 Co Rte 40					BILL601402
Moses David E	210 1 Family Res		VET COM C 41132	20,000		0
PO Box 582	Carthage 226001	21,200	VET COM T 41133	0	10,000	
Carthage, NY 13619	ACRES 10.09	82,900	VET DIS C 41142	12,435		0
	EAST-1088124 NRTH-1469664		VET DIS T 41143	0	12,435	
	DEED BOOK 2014 PG-15685		County Outside	50,465		372.88
	FULL MARKET VALUE	82,900	Town Wide	60,465		166.28
			FD602 Carth/Wilna FD	82,900	TO	228.21
			Installment Fee			23.02
TOTAL TAX ---						767.37**
	DATE #1	01/31/20	DATE #2	03/31/20	DATE #3	05/29/20
	AMT DUE	278.81	AMT DUE	255.79	AMT DUE	255.79
***** 67.00-1-10.8 *****						
67.00-1-10.8	40600 Co Rte 40					BILL601403
Gebo Daniel F	210 1 Family Res		County Outside	77,000		568.94
40600 Co Rte 40	Carthage 226001	19,800	Town Wide	77,000		211.75
Carthage, NY 13619	ACRES 5.39	77,000	FD602 Carth/Wilna FD	77,000	TO	211.96
	EAST-1088430 NRTH-1469650		Installment Fee			29.78
	DEED BOOK 2009 PG-20362					
	FULL MARKET VALUE	77,000				
TOTAL TAX ---						992.65**
	DATE #1	01/31/20	DATE #2	03/31/20	DATE #3	05/29/20
	AMT DUE	360.67	AMT DUE	330.88	AMT DUE	330.88

STATE OF NEW YORK
COUNTY - Jefferson
TOWN - Wilna
SWIS - 226089

2020 TOWN TAX ROLL
TAXABLE SECTION OF THE ROLL - 1
TAX MAP NUMBER SEQUENCE
UNIFORM PERCENT OF VALUE IS 100.00

PAGE 401
VALUATION DATE-JUL 01, 2018
TAXABLE STATUS DATE-MAR 01, 2019

TAX MAP PARCEL NUMBER	PROPERTY LOCATION & CLASS	ASSESSMENT	EXEMPTION CODE	COUNTY	TOWN	TAX AMOUNT
CURRENT OWNERS NAME	SCHOOL DISTRICT	LAND	TAX DESCRIPTION			
CURRENT OWNERS ADDRESS	PARCEL SIZE/GRID COORD	TOTAL	SPECIAL DISTRICTS			
***** 67.00-1-11 *****						
39460 NYS Rte 3				67.00-1-11		BILL601404
67.00-1-11	210 1 Family Res		VET COM CT 41131	20,000	10,000	
Backus Steven W	Carthage 226001	68,900	VET DIS C 41142	40,000	0	
Backus Mary C	ACRES 87.30	145,000	VET DIS T 41143	0	20,000	
39460 NYS Rte 3	EAST-1084246 NRTH-1468452		County Outside	85,000		628.05
Carthage, NY 13619	DEED BOOK 2003 PG-19029		Town Wide	115,000		316.25
	FULL MARKET VALUE	145,000	FD602 Carth/Wilna FD	145,000	TO	399.15
			Installment Fee			40.30
			TOTAL TAX ---			1,343.45**
			DATE #1 01/31/20	DATE #2 03/31/20	DATE #3 05/29/20	
			AMT DUE 488.13	AMT DUE 447.81	AMT DUE 447.81	
***** 67.00-1-12 *****						
39385 NYS Rte 3				67.00-1-12		BILL601405
67.00-1-12	210 1 Family Res		VET COM CT 41131	20,000	10,000	
Woods Eric J	Carthage 226001	17,000	County Outside	115,000		849.72
Woods Shannon M	FRNT 440.00 DPTH 92.00	135,000	Town Wide	125,000		343.75
39385 NYS Rte 3	BANK 550		FD602 Carth/Wilna FD	135,000	TO	371.63
Carthage, NY 13619	EAST-1082573 NRTH-1467406		Installment Fee			46.95
	DEED BOOK 2013 PG-9984					
	FULL MARKET VALUE	135,000				
			TOTAL TAX ---			1,565.10**
			DATE #1 01/31/20	DATE #2 03/31/20	DATE #3 05/29/20	
			AMT DUE 568.65	AMT DUE 521.70	AMT DUE 521.70	
***** 67.00-1-13 *****						
39432 State Route 3				67.00-1-13		BILL601406
67.00-1-13	210 1 Family Res		County Outside	180,000		1,329.99
Kell Molly B	Carthage 226001	13,000	Town Wide	180,000		495.00
PO Box 383	FRNT 150.00 DPTH 136.00	180,000	FD602 Carth/Wilna FD	180,000	TO	495.50
Carthage, NY 13619	EAST-1083080 NRTH-1468566		Installment Fee			69.61
	DEED BOOK 2006 PG-12161					
	FULL MARKET VALUE	180,000				
			TOTAL TAX ---			2,320.49**
			DATE #1 01/31/20	DATE #2 03/31/20	DATE #3 05/29/20	
			AMT DUE 843.12	AMT DUE 773.49	AMT DUE 773.49	
***** 67.00-1-14.1 *****						
Co Rte 40				67.00-1-14.1		BILL601407
67.00-1-14.1	311 Res vac land		County Outside	600		4.43
Arquitt Steven P	Carthage 226001	600	Town Wide	600		1.65
Arquitt Lori J	FRNT 50.00 DPTH 385.00	600	FD602 Carth/Wilna FD	600	TO	1.65
40206 Co Rte 40	EAST-1086033 NRTH-1469862		Installment Fee			.23
Carthage, NY 13619	DEED BOOK 2004 PG-14841					
	FULL MARKET VALUE	600				
			TOTAL TAX ---			7.73**
			DATE #1 01/31/20	DATE #2 03/31/20	DATE #3 05/29/20	
			AMT DUE 2.82	AMT DUE 2.57	AMT DUE 2.57	

STATE OF NEW YORK
COUNTY - Jefferson
TOWN - Wilna
SWIS - 226089

2020 TOWN TAX ROLL
TAXABLE SECTION OF THE ROLL - 1
TAX MAP NUMBER SEQUENCE
UNIFORM PERCENT OF VALUE IS 100.00

PAGE 402
VALUATION DATE-JUL 01, 2018
TAXABLE STATUS DATE-MAR 01, 2019

TAX MAP PARCEL NUMBER	PROPERTY LOCATION & CLASS	ASSESSMENT	EXEMPTION CODE	COUNTY	TOWN	TAX AMOUNT
CURRENT OWNERS NAME	SCHOOL DISTRICT	LAND	TAX DESCRIPTION			
CURRENT OWNERS ADDRESS	PARCEL SIZE/GRID COORD	TOTAL	SPECIAL DISTRICTS			
***** 67.00-1-14.2 *****						
39468 NYS Rte 3						BILL601408
67.00-1-14.2	210 1 Family Res		County Outside	114,900		848.98
Ayers Eugene J Jr	Carthage 226001	20,800	Town Wide	114,900		315.97
39468 NYS Rte 3	Fargo	114,900	FD602 Carth/Wilna FD	114,900	TO	316.30
Carthage, NY 13619	ACRES 5.10 BANK 810		Installment Fee			44.44
	EAST-1083441 NRTH-1469672					
	DEED BOOK 2018 PG-2746					
	FULL MARKET VALUE	114,900				
TOTAL TAX ---						1,481.25**
	DATE #1	01/31/20	DATE #2	03/31/20	DATE #3	05/29/20
	AMT DUE	538.19	AMT DUE	493.75	AMT DUE	493.75
***** 67.00-1-14.3 *****						
E of NYS Rte 3						
67.00-1-14.3	322 Rural vac>10		County Outside	26,900		198.76
Arquitt Steven P	Carthage 226001	26,900	Town Wide	26,900		73.97
Arquitt Lori J	ACRES 50.60	26,900	FD602 Carth/Wilna FD	26,900	TO	74.05
40206 Co Rte 40	EAST-1085344 NRTH-1469303		Installment Fee			10.40
Carthage, NY 13619	DEED BOOK 2003 PG-15652					
	FULL MARKET VALUE	26,900				
TOTAL TAX ---						346.78**
	DATE #1	01/31/20	DATE #2	03/31/20	DATE #3	05/29/20
	AMT DUE	126.00	AMT DUE	115.59	AMT DUE	115.59
***** 67.00-1-15 *****						
40142 Co Rte 40						
67.00-1-15	270 Mfg housing		County Outside	59,900		442.59
Gibeau Diane S	Carthage 226001	19,200	Town Wide	59,900		164.72
Bossuot Ross	ACRES 2.70	59,900	FD602 Carth/Wilna FD	59,900	TO	164.89
40142 Co Rte 40	EAST-1085654 NRTH-1469841		Installment Fee			23.17
Carthage, NY 13619	DEED BOOK 984 PG-00097					
	FULL MARKET VALUE	59,900				
TOTAL TAX ---						772.20**
	DATE #1	01/31/20	DATE #2	03/31/20	DATE #3	05/29/20
	AMT DUE	280.57	AMT DUE	257.40	AMT DUE	257.40
***** 67.00-1-16 *****						
40060 Co Rte 40						
67.00-1-16	270 Mfg housing		County Outside	28,100		207.63
Mac Brandon	Carthage 226001	12,100	Town Wide	28,100		77.27
40060 Co Rte 40	FRNT 100.00 DPTH 390.00	28,100	School Relevy			241.38
Carthage, NY 13619	EAST-1085298 NRTH-1469825		FD602 Carth/Wilna FD	28,100	TO	77.35
	DEED BOOK 2018 PG-17642		Installment Fee			18.11
	FULL MARKET VALUE	28,100				
TOTAL TAX ---						603.63**
	DATE #1	01/31/20	DATE #2	03/31/20	DATE #3	05/29/20
	AMT DUE	219.32	AMT DUE	201.21	AMT DUE	201.21

STATE OF NEW YORK
COUNTY - Jefferson
TOWN - Wilna
SWIS - 226089

2020 TOWN TAX ROLL
TAXABLE SECTION OF THE ROLL - 1
TAX MAP NUMBER SEQUENCE
UNIFORM PERCENT OF VALUE IS 100.00

PAGE 403
VALUATION DATE-JUL 01, 2018
TAXABLE STATUS DATE-MAR 01, 2019

TAX MAP PARCEL NUMBER	PROPERTY LOCATION & CLASS	ASSESSMENT	EXEMPTION CODE	COUNTY	TOWN	TAX AMOUNT
CURRENT OWNERS NAME	SCHOOL DISTRICT	LAND	TAX DESCRIPTION			
CURRENT OWNERS ADDRESS	PARCEL SIZE/GRID COORD	TOTAL	SPECIAL DISTRICTS			
***** 67.00-1-17 *****						
39980 Co Rte 40						BILL601412
67.00-1-17	210 1 Family Res		County Outside	72,600		536.43
FTS Holdings LLC	Carthage 226001	12,000	Town Wide	72,600		199.65
c/o Kenneth Gleason	FRNT 100.00 DPTH 350.00	72,600	FD602 Carth/Wilna FD	72,600	TO	199.85
30124 NYS Rte 3	EAST-1084806 NRTH-1469808		Installment Fee			28.08
Black River, NY 13612	DEED BOOK 2014 PG-7006					
	FULL MARKET VALUE	72,600				
TOTAL TAX ---						935.93**
	DATE #1	01/31/20	DATE #2	03/31/20	DATE #3	05/29/20
	AMT DUE	340.07	AMT DUE	311.97	AMT DUE	311.97
***** 67.00-1-18 *****						
39978 Co Rte 40						BILL601413
67.00-1-18	210 1 Family Res		County Outside	98,900		730.76
Davis Danny K	Carthage 226001	17,900	Town Wide	98,900		271.97
Davis Renee M	ACRES 1.30 BANK 822	98,900	FD602 Carth/Wilna FD	98,900	TO	272.25
39978 Co Rte 40	EAST-1084677 NRTH-1469802		Installment Fee			38.25
Carthage, NY 13619	DEED BOOK 2003 PG-9611					
	FULL MARKET VALUE	98,900				
TOTAL TAX ---						1,274.98**
	DATE #1	01/31/20	DATE #2	03/31/20	DATE #3	05/29/20
	AMT DUE	463.25	AMT DUE	424.99	AMT DUE	424.99
***** 67.00-1-19 *****						
39594 NYS Rte 3						BILL601414
67.00-1-19	210 1 Family Res		County Outside	60,500		447.03
Marino Trustee/Remainderman Am	Carthage 226001	19,000	Town Wide	60,500		166.37
Ablan Family Trust Thomas & Yv	LE Thomas & Yvonne Ablan	60,500	FD602 Carth/Wilna FD	60,500	TO	166.54
c/o Thomas & Yvonne Ablan	ACRES 2.50		Installment Fee			23.40
736 Alexandria St	EAST-1083703 NRTH-1470561					
Carthage, NY 13619	DEED BOOK 2016 PG-15498					
	FULL MARKET VALUE	60,500				
TOTAL TAX ---						779.94**
	DATE #1	01/31/20	DATE #2	03/31/20	DATE #3	05/29/20
	AMT DUE	283.38	AMT DUE	259.98	AMT DUE	259.98
***** 67.00-1-20.1 *****						
Avery Rd						BILL601415
67.00-1-20.1	312 Vac w/imprv		County Outside	125,600		928.04
Gormley Robert A	Carthage 226001	102,600	Town Wide	125,600		345.40
846 State St	ACRES 185.30	125,600	FD602 Carth/Wilna FD	125,600	TO	345.75
Carthage, NY 13619	EAST-1085139 NRTH-1469819		Installment Fee			48.58
	FULL MARKET VALUE	125,600				
TOTAL TAX ---						1,619.19**
	DATE #1	01/31/20	DATE #2	03/31/20	DATE #3	05/29/20
	AMT DUE	588.31	AMT DUE	539.73	AMT DUE	539.73

PRIOR OWNER ON 3/01/2019
Gormley Robert A

STATE OF NEW YORK
COUNTY - Jefferson
TOWN - Wilna
SWIS - 226089

2020 TOWN TAX ROLL
TAXABLE SECTION OF THE ROLL - 1
TAX MAP NUMBER SEQUENCE
UNIFORM PERCENT OF VALUE IS 100.00

PAGE 404
VALUATION DATE-JUL 01, 2018
TAXABLE STATUS DATE-MAR 01, 2019

TAX MAP PARCEL NUMBER	PROPERTY LOCATION & CLASS	ASSESSMENT	EXEMPTION CODE	COUNTY	TOWN	TAX AMOUNT
CURRENT OWNERS NAME	SCHOOL DISTRICT	LAND	TAX DESCRIPTION	TAXABLE VALUE		
CURRENT OWNERS ADDRESS	PARCEL SIZE/GRID COORD	TOTAL	SPECIAL DISTRICTS			
***** 67.00-1-20.2 *****						
39994	Co Rte 40					BILL601416
67.00-1-20.2	210 1 Family Res		County Outside	83,000		613.28
Mcavoy Jason A	Carthage 226001	18,400	Town Wide	83,000		228.25
39994 Co Rte 40	ACRES 1.80	83,000	FD602 Carth/Wilna FD	83,000	TO	228.48
Carthage, NY 13619	EAST-1084952 NRTH-1469810		Installment Fee			32.10
	DEED BOOK 2004 PG-8041					
	FULL MARKET VALUE	83,000				
TOTAL TAX ---						1,070.01**
	DATE #1	01/31/20	DATE #2	03/31/20	DATE #3	05/29/20
	AMT DUE	388.77	AMT DUE	356.67	AMT DUE	356.67
***** 67.00-1-21 *****						
	NYS Rte 3					BILL601417
67.00-1-21	474 Billboard		County Outside	21,500		158.86
Gormley Robert	Carthage 226001	20,000	Town Wide	21,500		59.12
846 State St	ACRES 34.50	21,500	FD602 Carth/Wilna FD	21,500	TO	59.18
Carthage, NY 13619	EAST-1085391 NRTH-1471739		Installment Fee			8.31
	FULL MARKET VALUE	21,500				
PRIOR OWNER ON 3/01/2019						
Gormley Robert						
TOTAL TAX ---						277.16**
	DATE #1	01/31/20	DATE #2	03/31/20	DATE #3	05/29/20
	AMT DUE	100.71	AMT DUE	92.38	AMT DUE	92.38
***** 67.00-1-22 *****						
39936	NYS Rte 3					BILL601418
67.00-1-22	421 Restaurant		County Outside	109,000		805.39
Hall Belva R	Carthage 226001	41,400	Town Wide	109,000		299.75
39936 NYS Rte 3	The Sahara	109,000	FD602 Carth/Wilna FD	109,000	TO	300.05
Carthage, NY 13619	ACRES 3.60		Installment Fee			42.16
	EAST-1085598 NRTH-1472488					
	DEED BOOK 1173 PG-00278					
	FULL MARKET VALUE	109,000				
TOTAL TAX ---						1,405.19**
	DATE #1	01/31/20	DATE #2	03/31/20	DATE #3	05/29/20
	AMT DUE	510.57	AMT DUE	468.39	AMT DUE	468.39
***** 67.00-1-23 *****						
39860	NYS Rte 3					BILL601419
67.00-1-23	210 1 Family Res		VET WAR CT 41121	12,000	6,000	
Skvorak-Esslinger Yolanda	Carthage 226001	19,100	County Outside	109,000		805.39
Burke Carol Ann	Skvorak Francis&Yolanda-L	121,000	Town Wide	115,000		316.25
c/o Francis & Yolanda Skvorak	ACRES 4.40		FD602 Carth/Wilna FD	121,000	TO	333.09
39860 NYS Rte 3	EAST-1085213 NRTH-1472294		Installment Fee			43.64
Carthage, NY 13619	DEED BOOK 2015 PG-8456					
	FULL MARKET VALUE	121,000				
TOTAL TAX ---						1,454.73**
	DATE #1	01/31/20	DATE #2	03/31/20	DATE #3	05/29/20
	AMT DUE	528.55	AMT DUE	484.91	AMT DUE	484.91

STATE OF NEW YORK
 COUNTY - Jefferson
 TOWN - Wilna
 SWIS - 226089

2 0 2 0 T O W N T A X R O L L
 T A X A B L E SECTION OF THE ROLL - 1
 TAX MAP NUMBER SEQUENCE
 UNIFORM PERCENT OF VALUE IS 100.00

PAGE 405
 VALUATION DATE-JUL 01, 2018
 TAXABLE STATUS DATE-MAR 01, 2019

TAX MAP PARCEL NUMBER	PROPERTY LOCATION & CLASS	ASSESSMENT	EXEMPTION CODE	COUNTY	TOWN	TAX AMOUNT
CURRENT OWNERS NAME	SCHOOL DISTRICT	LAND	TAX DESCRIPTION			
CURRENT OWNERS ADDRESS	PARCEL SIZE/GRID COORD	TOTAL	SPECIAL DISTRICTS			
67.00-1-24	39770 NYS Rte 3			67.00-1-24		BILL601420
Hinman Ralph C Jr	210 1 Family Res		County Outside			1,329.99
39770 NYS Rte 3	Carthage 226001	17,300	Town Wide			495.00
Carthage, NY 13619	ACRES 2.05	180,000	FD602 Carth/Wilna FD		TO	495.50
	EAST-1084828 NRTH-1472067		Installment Fee			69.61
	DEED BOOK 1739 PG-235					
	FULL MARKET VALUE	180,000				
			TOTAL TAX ---			2,320.49**
			DATE #1 01/31/20	DATE #2 03/31/20	DATE #3 05/29/20	
			AMT DUE 843.12	AMT DUE 773.49	AMT DUE 773.49	
67.00-1-25	39664/668 NYS Rte 3			67.00-1-25		BILL601421
Blair Karl G	311 Res vac land		County Outside			48.03
Blair Patricia	Carthage 226001	6,500	Town Wide			17.87
38902 NYS Rte 3	FRNT 150.00 DPTH 200.00	6,500	FD602 Carth/Wilna FD		TO	17.89
Carthage, NY 13619	EAST-1084117 NRTH-1471615		Installment Fee			2.51
	DEED BOOK 921 PG-00246					
	FULL MARKET VALUE	6,500				
			TOTAL TAX ---			83.79**
			DATE #1 01/31/20	DATE #2 03/31/20	DATE #3 05/29/20	
			AMT DUE 30.44	AMT DUE 27.93	AMT DUE 27.93	
67.00-1-26	25255 Loop Rd			67.00-1-26		BILL601422
Paragon Kenneth A	421 Restaurant		County Outside			369.44
616 Alexandria St	Carthage 226001	21,600	Town Wide			137.50
Carthage, NY 13619	Fargo	50,000	FD602 Carth/Wilna FD		TO	137.64
	Fargo Inn		Installment Fee			19.34
	FRNT 110.00 DPTH 290.00					
	EAST-1083443 NRTH-1471631					
	DEED BOOK 1606 PG-222					
	FULL MARKET VALUE	50,000				
			TOTAL TAX ---			644.58**
			DATE #1 01/31/20	DATE #2 03/31/20	DATE #3 05/29/20	
			AMT DUE 234.20	AMT DUE 214.86	AMT DUE 214.86	
67.00-1-27.1	Loop Rd			67.00-1-27.1		BILL601423
Wilna Gormley Oil Co	314 Rural vac<10		County Outside			36.94
c/o Robert Gormley	Carthage 226001	5,000	Town Wide			13.75
846 State St	Fargo	5,000	FD602 Carth/Wilna FD		TO	13.76
Carthage, NY 13619	FRNT 90.00 DPTH 170.00		Installment Fee			1.93
	EAST-1083507 NRTH-1472097					
	FULL MARKET VALUE	5,000				
			TOTAL TAX ---			64.45**
			DATE #1 01/31/20	DATE #2 03/31/20	DATE #3 05/29/20	
			AMT DUE 23.42	AMT DUE 21.48	AMT DUE 21.48	

STATE OF NEW YORK
COUNTY - Jefferson
TOWN - Wilna
SWIS - 226089

2020 TOWN TAX ROLL
TAXABLE SECTION OF THE ROLL - 1
TAX MAP NUMBER SEQUENCE
UNIFORM PERCENT OF VALUE IS 100.00

PAGE 406
VALUATION DATE-JUL 01, 2018
TAXABLE STATUS DATE-MAR 01, 2019

TAX MAP PARCEL NUMBER	PROPERTY LOCATION & CLASS	ASSESSMENT	EXEMPTION CODE	COUNTY	TOWN	TAX AMOUNT
CURRENT OWNERS NAME	SCHOOL DISTRICT	LAND	TAX DESCRIPTION			
CURRENT OWNERS ADDRESS	PARCEL SIZE/GRID COORD	TOTAL	SPECIAL DISTRICTS			
***** 67.00-1-27.2 *****						
25267 Loop Rd						BILL601424
67.00-1-27.2	210 1 Family Res		County Outside	128,900		952.42
Hall Justin R	Carthage 226001	17,300	Town Wide	128,900		354.47
Hall April M	Fargo	128,900	School Relevy			1,107.28
25265/267 Loop Rd	ACRES 1.04		FD602 Carth/Wilna FD	128,900	TO	354.83
Carthage, NY 13619	EAST-1083475 NRTH-1471790		Installment Fee			83.07
	DEED BOOK 2019 PG-4979					
PRIOR OWNER ON 3/01/2019	FULL MARKET VALUE	128,900				
Robert J Smith Upste Hldg LLC						
TOTAL TAX ---						2,769.00**
	DATE #1	01/31/20	DATE #2	03/31/20	DATE #3	05/29/20
	AMT DUE	1,006.07	AMT DUE	923.00	AMT DUE	923.00
***** 67.00-1-28 *****						
25315 Loop Rd						BILL601425
67.00-1-28	270 Mfg housing		County Outside	34,100		251.96
Burns Malley	Carthage 226001	12,100	Town Wide	34,100		93.77
c/o Bruce Burns	FRNT 165.00 DPTH 110.00	34,100	FD602 Carth/Wilna FD	34,100	TO	93.87
25315 Loop Rd	EAST-1083523 NRTH-1471983		Installment Fee			13.19
Carthage, NY 13619	DEED BOOK 1706 PG-194					
	FULL MARKET VALUE	34,100				
TOTAL TAX ---						439.60**
	DATE #1	01/31/20	DATE #2	03/31/20	DATE #3	05/29/20
	AMT DUE	159.73	AMT DUE	146.53	AMT DUE	146.53
***** 67.00-1-29 *****						
25357 Loop Rd						BILL601426
67.00-1-29	312 Vac w/imprv		County Outside	21,900		161.82
Camidge Jesse W	Carthage 226001	8,700	Town Wide	21,900		60.22
24165 NYS Rte 12	Camidge R Lf-Us	21,900	FD602 Carth/Wilna FD	21,900	TO	60.29
Watertown, NY 13601	FRNT 165.00 DPTH 60.00		Installment Fee			8.47
	EAST-1083572 NRTH-1472262					
	FULL MARKET VALUE	21,900				
TOTAL TAX ---						282.33**
	DATE #1	01/31/20	DATE #2	03/31/20	DATE #3	05/29/20
	AMT DUE	102.58	AMT DUE	94.11	AMT DUE	94.11
***** 67.00-1-30.1 *****						
25360 Loop Rd						BILL601427
67.00-1-30.1	210 1 Family Res		County Outside	80,000		591.11
Camidge Sidney J	Carthage 226001	21,800	Town Wide	80,000		220.00
25360 Loop Rd	ACRES 7.40	80,000	FD602 Carth/Wilna FD	80,000	TO	220.22
Carthage, NY 13619	EAST-1083906 NRTH-1472337		Installment Fee			30.94
	DEED BOOK 1565 PG-190					
	FULL MARKET VALUE	80,000				
TOTAL TAX ---						1,031.33**
	DATE #1	01/31/20	DATE #2	03/31/20	DATE #3	05/29/20
	AMT DUE	374.73	AMT DUE	343.77	AMT DUE	343.77

STATE OF NEW YORK
COUNTY - Jefferson
TOWN - Wilna
SWIS - 226089

2020 TOWN TAX ROLL
TAXABLE SECTION OF THE ROLL - 1
TAX MAP NUMBER SEQUENCE
UNIFORM PERCENT OF VALUE IS 100.00

PAGE 407
VALUATION DATE-JUL 01, 2018
TAXABLE STATUS DATE-MAR 01, 2019

TAX MAP PARCEL NUMBER	PROPERTY LOCATION & CLASS	ASSESSMENT	EXEMPTION CODE	COUNTY	TOWN	TAX AMOUNT
CURRENT OWNERS NAME	SCHOOL DISTRICT	LAND	TAX DESCRIPTION			
CURRENT OWNERS ADDRESS	PARCEL SIZE/GRID COORD	TOTAL	SPECIAL DISTRICTS			
***** 67.00-1-30.2 *****						
39669/709	NYS Rte 3					BILL601428
67.00-1-30.2	331 Com vac w/im		County Outside	267,500		1,976.52
Glider Oil Company Inc	Carthage 226001	29,700	Town Wide	267,500		735.62
5276 US Rt 11	ACRES 2.80	267,500	FD602 Carth/Wilna FD	267,500	TO	736.37
PO Box 289	EAST-1083868 NRTH-1471876		Installment Fee			103.46
Pulaski, NY 13142	DEED BOOK 2004 PG-4644					
	FULL MARKET VALUE	267,500				
TOTAL TAX ---						3,448.51**
	DATE #1	01/31/20	DATE #2	03/31/20	DATE #3	05/29/20
	AMT DUE	1,252.97	AMT DUE	1,149.50	AMT DUE	1,149.50
***** 67.00-1-30.2-301 *****						
	NYS Rte 3					BILL601429
67.00-1-30.2-301	474 Billboard		County Outside	7,000		51.72
Glider Oil Company Inc	Carthage 226001	0	Town Wide	7,000		19.25
5276 US Rt 11	Sign-Wimmer	7,000	FD602 Carth/Wilna FD	7,000	TO	19.27
PO Box 289	DEED BOOK 2004 PG-4644		Installment Fee			2.71
Pulaski, NY 13142	FULL MARKET VALUE	7,000				
TOTAL TAX ---						90.24**
	DATE #1	01/31/20	DATE #2	03/31/20	DATE #3	05/29/20
	AMT DUE	32.79	AMT DUE	30.08	AMT DUE	30.08
***** 67.00-1-30.4 *****						
25478	Loop Rd					BILL601430
67.00-1-30.4	270 Mfg housing		County Outside	49,900		368.70
Cross Harry J	Carthage 226001	17,700	Town Wide	49,900		137.22
Cross Janet V	ACRES 1.20	49,900	FD602 Carth/Wilna FD	49,900	TO	137.36
25478 Loop Rd	EAST-1084037 NRTH-1472801		Installment Fee			19.30
Carthage, NY 13619	DEED BOOK 2013 PG-17958					
	FULL MARKET VALUE	49,900				
TOTAL TAX ---						643.28**
	DATE #1	01/31/20	DATE #2	03/31/20	DATE #3	05/29/20
	AMT DUE	233.74	AMT DUE	214.42	AMT DUE	214.42
***** 67.00-1-31 *****						
25552	Loop Rd					BILL601431
67.00-1-31	210 1 Family Res		VET COM CT 41131	20,000	10,000	
Leap Teresa	Carthage 226001	20,300	County Outside	170,000		1,256.11
25552 Loop Rd	Deborah Martin Life Estat	190,000	Town Wide	180,000		495.00
Carthage, NY 13619	ACRES 4.30		FD602 Carth/Wilna FD	190,000	TO	523.03
	EAST-1084394 NRTH-1473051		Installment Fee			68.22
	DEED BOOK 2016 PG-6072					
	FULL MARKET VALUE	190,000				
TOTAL TAX ---						2,274.14**
	DATE #1	01/31/20	DATE #2	03/31/20	DATE #3	05/29/20
	AMT DUE	826.28	AMT DUE	758.04	AMT DUE	758.04

STATE OF NEW YORK
COUNTY - Jefferson
TOWN - Wilna
SWIS - 226089

2020 TOWN TAX ROLL
TAXABLE SECTION OF THE ROLL - 1
TAX MAP NUMBER SEQUENCE
UNIFORM PERCENT OF VALUE IS 100.00

PAGE 408
VALUATION DATE-JUL 01, 2018
TAXABLE STATUS DATE-MAR 01, 2019

TAX MAP PARCEL NUMBER	PROPERTY LOCATION & CLASS	ASSESSMENT	EXEMPTION CODE	COUNTY	TOWN	TAX AMOUNT
CURRENT OWNERS NAME	SCHOOL DISTRICT	LAND	TAX DESCRIPTION			
CURRENT OWNERS ADDRESS	PARCEL SIZE/GRID COORD	TOTAL	SPECIAL DISTRICTS			
***** 67.00-1-32 *****						
25621 Loop Rd				67.00-1-32		BILL601432
67.00-1-32	210 1 Family Res		County Outside	94,900		701.20
Fetterly David A	Carthage 226001	20,200	Town Wide	94,900		260.97
25621 Loop Rd	LF Us Roberta Foster	94,900	FD602 Carth/Wilna FD	94,900	TO	261.24
Carthage, NY 13619	Fargo		Installment Fee			36.70
	ACRES 4.20					
	EAST-1084520 NRTH-1473603					
	DEED BOOK 2017 PG-6286					
	FULL MARKET VALUE	94,900				
TOTAL TAX ---						1,223.41**
	DATE #1	01/31/20	DATE #2	03/31/20	DATE #3	05/29/20
	AMT DUE	444.51	AMT DUE	407.80	AMT DUE	407.80
***** 67.00-1-33.1 *****						
25808 Loop Rd				67.00-1-33.1		BILL601433
67.00-1-33.1	240 Rural res		SENIOR T 41803	0	60,750	
Oconnor Kevin	Carthage 226001	61,600	SENIOR C/S 41805	47,250	0	
Oconnor David	Forsyth Yvonne- LF Use	135,000	County Outside	87,750		648.37
25808 Loop Rd	ACRES 105.00		Town Wide	74,250		204.19
Carthage, NY 13619	EAST-1084977 NRTH-1472794		FD602 Carth/Wilna FD	135,000	TO	371.63
	DEED BOOK 2007 PG-268		Installment Fee			36.73
	FULL MARKET VALUE	135,000				
TOTAL TAX ---						1,224.19**
	DATE #1	01/31/20	DATE #2	03/31/20	DATE #3	05/29/20
	AMT DUE	444.80	AMT DUE	408.06	AMT DUE	408.06
***** 67.00-1-33.2 *****						
40088 NYS Rte 3				67.00-1-33.2		BILL601434
67.00-1-33.2	447 Truck termnl		County Outside	159,000		1,174.83
Irish Settlement LLC	Carthage 226001	50,000	Town Wide	159,000		437.25
PO Box 467	ACRES 7.16	159,000	FD602 Carth/Wilna FD	159,000	TO	437.69
Carthage, NY 13619	EAST-1086735 NRTH-1473376		Installment Fee			61.49
	DEED BOOK 2013 PG-11532					
	FULL MARKET VALUE	159,000				
TOTAL TAX ---						2,049.77**
	DATE #1	01/31/20	DATE #2	03/31/20	DATE #3	05/29/20
	AMT DUE	744.76	AMT DUE	683.25	AMT DUE	683.25
***** 67.00-1-33.2-602 *****						
NYS Rte 3				67.00-1-33.2-602		BILL601435
67.00-1-33.2-602	837 Cell Tower		County Outside	200,000		1,477.77
Evolution Site Services LLC	Carthage 226001	0	Town Wide	200,000		550.00
PO Box 2854		200,000	FD602 Carth/Wilna FD	200,000	TO	550.56
Pittsfield, MA 01202	FULL MARKET VALUE	200,000	Installment Fee			77.35
TOTAL TAX ---						2,578.33**
	DATE #1	01/31/20	DATE #2	03/31/20	DATE #3	05/29/20
	AMT DUE	936.80	AMT DUE	859.44	AMT DUE	859.44

STATE OF NEW YORK
COUNTY - Jefferson
TOWN - Wilna
SWIS - 226089

2020 TOWN TAX ROLL
TAXABLE SECTION OF THE ROLL - 1
TAX MAP NUMBER SEQUENCE
UNIFORM PERCENT OF VALUE IS 100.00

PAGE 409
VALUATION DATE-JUL 01, 2018
TAXABLE STATUS DATE-MAR 01, 2019

TAX MAP PARCEL NUMBER	PROPERTY LOCATION & CLASS	ASSESSMENT	EXEMPTION CODE	COUNTY	TOWN
CURRENT OWNERS NAME	SCHOOL DISTRICT	LAND	TAX DESCRIPTION	TAXABLE VALUE	TAX AMOUNT
CURRENT OWNERS ADDRESS	PARCEL SIZE/GRID COORD	TOTAL	SPECIAL DISTRICTS		
***** 67.00-1-34 *****					
40180 NYS Rte 3					BILL601436
67.00-1-34	311 Res vac land		County Outside	12,000	88.67
Irish Settlement LLC	Carthage 226001	12,000	Town Wide	12,000	33.00
PO Box 467	ACRES 3.25	12,000	School Relevy		103.08
Carthage, NY 13619	EAST-1086702 NRTH-1473614		FD602 Carth/Wilna FD	12,000 TO	33.03
	DEED BOOK 2016 PG-2566		Installment Fee		7.73
	FULL MARKET VALUE	12,000			
			TOTAL TAX ---		257.78**
			DATE #1 01/31/20	DATE #2 03/31/20	DATE #3 05/29/20
			AMT DUE 93.67	AMT DUE 85.92	AMT DUE 85.92
***** 67.00-1-35 *****					
40230 NYS Rte 3					BILL601437
67.00-1-35	210 1 Family Res		County Outside	151,000	1,115.72
Fox Jeffrey M	Carthage 226001	32,200	Town Wide	151,000	415.25
40230 NYS Rte 3	ACRES 29.40	151,000	FD602 Carth/Wilna FD	151,000 TO	415.67
Carthage, NY 13619	EAST-1086929 NRTH-1473906		Installment Fee		58.40
	DEED BOOK 2005 PG-4151				
	FULL MARKET VALUE	151,000			
			TOTAL TAX ---		1,946.64**
			DATE #1 01/31/20	DATE #2 03/31/20	DATE #3 05/29/20
			AMT DUE 707.28	AMT DUE 648.88	AMT DUE 648.88
***** 67.00-1-36.2 *****					
40242 NYS Rte 3					BILL601438
67.00-1-36.2	270 Mfg housing		County Outside	16,000	118.22
Clevenger Courtney	Carthage 226001	14,000	Town Wide	16,000	44.00
24551 Hickey Rd	ACRES 4.73	16,000	School Relevy		137.44
Carthage, NY 13619	EAST-1087383 NRTH-1474259		FD602 Carth/Wilna FD	16,000 TO	44.04
	DEED BOOK 2018 PG-617		Installment Fee		10.31
	FULL MARKET VALUE	16,000			
			TOTAL TAX ---		343.70**
			DATE #1 01/31/20	DATE #2 03/31/20	DATE #3 05/29/20
			AMT DUE 124.89	AMT DUE 114.56	AMT DUE 114.56
***** 68.00-1-1 *****					
41035 NYS Rte 3					BILL601439
68.00-1-1	270 Mfg housing		County Outside	29,900	220.93
DeGruccio Nancy J	Carthage 226001	17,300	Town Wide	29,900	82.22
41035 NYS Rte 3	FRNT 270.00 DPTH 140.00	29,900	School Relevy		14.56
Carthage, NY 13619	EAST-1090559 NRTH-1478100		FD601 Nat Brg Fire Dist	29,900 TO	51.31
	DEED BOOK 2006 PG-5153		Installment Fee		11.07
	FULL MARKET VALUE	29,900			
			TOTAL TAX ---		369.02**
			DATE #1 01/31/20	DATE #2 03/31/20	DATE #3 05/29/20
			AMT DUE 134.09	AMT DUE 123.00	AMT DUE 123.00

STATE OF NEW YORK
COUNTY - Jefferson
TOWN - Wilna
SWIS - 226089

2020 TOWN TAX ROLL
TAXABLE SECTION OF THE ROLL - 1
TAX MAP NUMBER SEQUENCE
UNIFORM PERCENT OF VALUE IS 100.00

PAGE 410
VALUATION DATE-JUL 01, 2018
TAXABLE STATUS DATE-MAR 01, 2019

TAX MAP PARCEL NUMBER	PROPERTY LOCATION & CLASS	ASSESSMENT	EXEMPTION CODE	COUNTY	TOWN	
CURRENT OWNERS NAME	SCHOOL DISTRICT	LAND	TAX DESCRIPTION	TAXABLE VALUE	TAX AMOUNT	
CURRENT OWNERS ADDRESS	PARCEL SIZE/GRID COORD	TOTAL	SPECIAL DISTRICTS			
***** 68.00-1-2.2 *****						
41055	NYS Rte 3				BILL601440	
68.00-1-2.2	240 Rural res		County Outside	42,400	313.29	
LaVine Phillip	Carthage 226001	42,400	Town Wide	42,400	116.60	
16348 SW Keda Ct	ACRES 113.20	42,400	FD601 Nat Brg Fire Dist	42,400 TO	72.76	
Sherwood, OR 97140	EAST-1092003 NRTH-1477195		Installment Fee		15.08	
	DEED BOOK 2008 PG-8382					
	FULL MARKET VALUE	42,400				
TOTAL TAX ---					502.65**	
	DATE #1	01/31/20	DATE #2	03/31/20	DATE #3	05/29/20
	AMT DUE	182.63	AMT DUE	167.55	AMT DUE	167.50
***** 68.00-1-3 *****						
41388	NYS Rte 3				BILL601441	
68.00-1-3	322 Rural vac>10		County Outside	36,300	268.22	
Colucci Mary Elizabeth	Carthage 226001	36,300	Town Wide	36,300	99.82	
207 Tudor Rd	ACRES 70.00	36,300	FD601 Nat Brg Fire Dist	36,300 TO	62.29	
Ithaca, NY 14850	EAST-1093243 NRTH-1478120		Installment Fee		12.91	
	DEED BOOK 2005 PG-18931					
	FULL MARKET VALUE	36,300				
TOTAL TAX ---					430.33**	
	DATE #1	01/31/20	DATE #2	03/31/20	DATE #3	05/29/20
	AMT DUE	156.36	AMT DUE	143.44	AMT DUE	143.44
***** 68.00-1-4.1 *****						
41388	NYS Rte 3				BILL601442	
68.00-1-4.1	240 Rural res		County Outside	184,900	1,366.20	
Ballou Timothy B	Carthage 226001	33,400	Town Wide	184,900	508.47	
41388 NYS Rte 3	ACRES 35.30	184,900	School Relevy		1,346.04	
Carthage, NY 13619	EAST-1094166 NRTH-1478408		FD601 Nat Brg Fire Dist	184,900 TO	317.28	
	FULL MARKET VALUE	184,900	Installment Fee		106.14	
TOTAL TAX ---					3,537.99**	
	DATE #1	01/31/20	DATE #2	03/31/20	DATE #3	05/29/20
	AMT DUE	1,285.47	AMT DUE	1,179.33	AMT DUE	1,179.33
***** 68.00-1-4.2 *****						
41510	NYS Rte 3				BILL601443	
68.00-1-4.2	210 1 Family Res		County Outside	180,000	1,329.99	
Harvey Benjamin S	Carthage 226001	17,700	Town Wide	180,000	495.00	
Cross Megan A	ACRES 1.13 BANK 100	180,000	FD601 Nat Brg Fire Dist	180,000 TO	308.87	
41510 NYS Rte 3	EAST-1092937 NRTH-1479836		Installment Fee		64.02	
Carthage, NY 13619	DEED BOOK 2014 PG-7673					
	FULL MARKET VALUE	180,000				
TOTAL TAX ---					2,133.86**	
	DATE #1	01/31/20	DATE #2	03/31/20	DATE #3	05/29/20
	AMT DUE	775.32	AMT DUE	711.28	AMT DUE	711.28

STATE OF NEW YORK
COUNTY - Jefferson
TOWN - Wilna
SWIS - 226089

2020 TOWN TAX ROLL
TAXABLE SECTION OF THE ROLL - 1
TAX MAP NUMBER SEQUENCE
UNIFORM PERCENT OF VALUE IS 100.00

PAGE 411
VALUATION DATE-JUL 01, 2018
TAXABLE STATUS DATE-MAR 01, 2019

TAX MAP PARCEL NUMBER	PROPERTY LOCATION & CLASS	ASSESSMENT	EXEMPTION CODE	COUNTY	TOWN	TAX AMOUNT
CURRENT OWNERS NAME	SCHOOL DISTRICT	LAND	TAX DESCRIPTION			
CURRENT OWNERS ADDRESS	PARCEL SIZE/GRID COORD	TOTAL	SPECIAL DISTRICTS			
***** 68.00-1-4.3 *****						
41582	NYS Rte 3			68.00-1-4.3		BILL601444
68.00-1-4.3	312 Vac w/imprv		County Outside	79,900		590.37
Elmer Kathleen M	Carthage 226001	28,600	Town Wide	79,900		219.72
41388 NYS Rte 3	ACRES 20.01 BANK 100	79,900	FD601 Nat Brg Fire Dist	79,900	TO	137.11
Carthage, NY 13619	EAST-1093657 NRTH-1479784		Installment Fee			28.42
	DEED BOOK 2019 PG-2875					
PRIOR OWNER ON 3/01/2019	FULL MARKET VALUE	79,900				
Runkles Justin R						
TOTAL TAX ---						947.20**
	DATE #1	01/31/20	DATE #2	03/31/20	DATE #3	05/29/20
	AMT DUE	344.16	AMT DUE	315.73	AMT DUE	315.73
***** 68.00-1-4.4 *****						
	NYS Rte 3					BILL601445
68.00-1-4.4	322 Rural vac>10		County Outside	22,100		163.29
Ballou Timothy B	Carthage 226001	22,100	Town Wide	22,100		60.77
41388 NYS Rte 3	ACRES 28.29	22,100	School Relevy			189.85
Carthage, NY 13619	EAST-1094315 NRTH-1478739		FD601 Nat Brg Fire Dist	22,100	TO	37.92
	DEED BOOK 2016 PG-9347		Installment Fee			13.55
	FULL MARKET VALUE	22,100				
TOTAL TAX ---						451.83**
	DATE #1	01/31/20	DATE #2	03/31/20	DATE #3	05/29/20
	AMT DUE	164.16	AMT DUE	150.61	AMT DUE	150.61
***** 68.00-1-5.1 *****						
	NYS Rte 3					BILL601446
68.00-1-5.1	311 Res vac land		County Outside	53,700		396.78
Queary Tamara R	Carthage 226001	53,700	Town Wide	53,700		147.67
Queary Paul R	ACRES 98.91	53,700	FD601 Nat Brg Fire Dist	53,700	TO	92.15
24165 Co Rte 47	EAST-1095109 NRTH-1479249		Installment Fee			19.10
Carthage, NY 13619	DEED BOOK 2017 PG-18179					
	FULL MARKET VALUE	53,700				
TOTAL TAX ---						636.60**
	DATE #1	01/31/20	DATE #2	03/31/20	DATE #3	05/29/20
	AMT DUE	231.30	AMT DUE	212.20	AMT DUE	212.20
***** 68.00-1-5.2 *****						
	41826 NYS Rte 3					BILL601447
68.00-1-5.2	240 Rural res		County Outside	219,900		1,624.81
Burns Deana M	Carthage 226001	46,100	Town Wide	219,900		604.72
41826 NYS Rte 3	ACRES 63.11	219,900	FD601 Nat Brg Fire Dist	219,900	TO	377.34
Carthage, NY 13619	EAST-1095781 NRTH-1480189		Installment Fee			78.21
	DEED BOOK 2017 PG-16441					
	FULL MARKET VALUE	219,900				
TOTAL TAX ---						2,606.87**
	DATE #1	01/31/20	DATE #2	03/31/20	DATE #3	05/29/20
	AMT DUE	947.18	AMT DUE	868.95	AMT DUE	868.95

STATE OF NEW YORK
COUNTY - Jefferson
TOWN - Wilna
SWIS - 226089

2 0 2 0 T O W N T A X R O L L
T A X A B L E SECTION OF THE ROLL - 1
TAX MAP NUMBER SEQUENCE
UNIFORM PERCENT OF VALUE IS 100.00

PAGE 412
VALUATION DATE-JUL 01, 2018
TAXABLE STATUS DATE-MAR 01, 2019

TAX MAP PARCEL NUMBER	PROPERTY LOCATION & CLASS	ASSESSMENT	EXEMPTION CODE	COUNTY	TOWN	TAX AMOUNT
CURRENT OWNERS NAME	SCHOOL DISTRICT	LAND	TAX DESCRIPTION			
CURRENT OWNERS ADDRESS	PARCEL SIZE/GRID COORD	TOTAL	SPECIAL DISTRICTS			
***** 68.00-1-5.4 *****						
41852	NYS Rte 3					BILL601448
68.00-1-5.4	240 Rural res		County Outside	141,000		1,041.83
Morgan Roy V	Carthage 226001	39,300	Town Wide	141,000		387.75
27615 High St	ACRES 42.44	141,000	FD601 Nat Brg Fire Dist	141,000	TO	241.95
Natural Bridge, NY 13665	EAST-1097205 NRTH-1480461		Installment Fee			50.15
	DEED BOOK 2017 PG-16442					
	FULL MARKET VALUE	141,000				
TOTAL TAX ---						1,671.53**
	DATE #1	01/31/20	DATE #2	03/31/20	DATE #3	05/29/20
	AMT DUE	607.34	AMT DUE	557.17	AMT DUE	557.17
***** 68.00-1-7 *****						
41938/940	NYS Rte 3					BILL601449
68.00-1-7	240 Rural res		County Outside	241,000		1,780.72
OMeara Jason	Carthage 226001	71,400	Town Wide	241,000		662.75
OMeara Lisa	ACRES 120.04 BANK 100	241,000	FD601 Nat Brg Fire Dist	241,000	TO	413.55
41940 NYS Rte 3	EAST-1097329 NRTH-1481269		Installment Fee			85.71
Carthage, NY 13619	DEED BOOK 1639 PG-313					
	FULL MARKET VALUE	241,000				
TOTAL TAX ---						2,857.02**
	DATE #1	01/31/20	DATE #2	03/31/20	DATE #3	05/29/20
	AMT DUE	1,038.05	AMT DUE	952.34	AMT DUE	952.34
***** 68.00-1-10 *****						
42116	NYS Rte 3					BILL601450
68.00-1-10	210 1 Family Res		County Outside	138,900		1,026.31
Downey Robert J	Carthage 226001	18,000	Town Wide	138,900		381.97
Downey Jamie E	ACRES 1.40 BANK 100	138,900	FD601 Nat Brg Fire Dist	138,900	TO	238.35
42116 NYS Rte 3	EAST-1096451 NRTH-1482614		Installment Fee			49.40
Carthage, NY 13619	DEED BOOK 2013 PG-10805					
	FULL MARKET VALUE	138,900				
TOTAL TAX ---						1,646.63**
	DATE #1	01/31/20	DATE #2	03/31/20	DATE #3	05/29/20
	AMT DUE	598.29	AMT DUE	548.87	AMT DUE	548.87
***** 68.00-1-12.1 *****						
42190	NYS Rte 3					BILL601451
68.00-1-12.1	312 Vac w/imprv		County Outside	45,500		336.19
Washburn Kenneth C	Carthage 226001	42,000	Town Wide	45,500		125.12
Washburn Michael K	ACRES 72.89	45,500	FD601 Nat Brg Fire Dist	45,500	TO	78.08
PO Box 33	EAST-1097869 NRTH-1482596		Installment Fee			16.18
DEER RIVER, NY 13627	FULL MARKET VALUE	45,500				
TOTAL TAX ---						539.39**
	DATE #1	01/31/20	DATE #2	03/31/20	DATE #3	05/29/20
	AMT DUE	195.99	AMT DUE	179.79	AMT DUE	179.79

STATE OF NEW YORK
COUNTY - Jefferson
TOWN - Wilna
SWIS - 226089

2020 TOWN TAX ROLL
TAXABLE SECTION OF THE ROLL - 1
TAX MAP NUMBER SEQUENCE
UNIFORM PERCENT OF VALUE IS 100.00

PAGE 413
VALUATION DATE-JUL 01, 2018
TAXABLE STATUS DATE-MAR 01, 2019

TAX MAP PARCEL NUMBER	PROPERTY LOCATION & CLASS	ASSESSMENT	EXEMPTION CODE	COUNTY	TOWN	TAX AMOUNT
CURRENT OWNERS NAME	SCHOOL DISTRICT	LAND	TAX DESCRIPTION			
CURRENT OWNERS ADDRESS	PARCEL SIZE/GRID COORD	TOTAL	SPECIAL DISTRICTS			
***** 68.00-1-12.2 *****						
42400 NYS Rte 3						BILL601452
68.00-1-12.2	270 Mfg housing		County Outside	45,000		332.50
Reid Jacqueline M	Carthage 226001	18,400	Town Wide	45,000		123.75
4599 Old State Rd	ACRES 3.00 BANK 100	45,000	FD601 Nat Brg Fire Dist	45,000	TO	77.22
Carthage, NY 13619	EAST-1097977 NRTH-1483808		Installment Fee			16.00
	DEED BOOK 2011 PG-13410					
	FULL MARKET VALUE	45,000				
TOTAL TAX ---						533.47**
	DATE #1	01/31/20	DATE #2	03/31/20	DATE #3	05/29/20
	AMT DUE	193.83	AMT DUE	177.82	AMT DUE	177.82
***** 68.00-1-12.3 *****						
42138 NYS Rte 3						BILL601453
68.00-1-12.3	210 1 Family Res		County Outside	154,000		1,137.88
Washburn John P	Carthage 226001	19,300	Town Wide	154,000		423.50
PO Box 752	ACRES 2.92	154,000	FD601 Nat Brg Fire Dist	154,000	TO	264.26
Carthage, NY 13619	EAST-1096610 NRTH-1482787		Installment Fee			54.77
	FULL MARKET VALUE	154,000				
TOTAL TAX ---						1,825.64**
	DATE #1	01/31/20	DATE #2	03/31/20	DATE #3	05/29/20
	AMT DUE	663.33	AMT DUE	608.54	AMT DUE	608.54
***** 68.00-1-13 *****						
42494 NYS Rte 3						BILL601454
68.00-1-13	270 Mfg housing		County Outside	39,000		288.17
Nevills Daniel C	Carthage 226001	11,900	Town Wide	39,000		107.25
42494 NYS Rte 3	FRNT 100.00 DPTH 300.00	39,000	FD601 Nat Brg Fire Dist	39,000	TO	66.92
Natural Bridge, NY 13665	EAST-1098353 NRTH-1483858		Installment Fee			13.87
	FULL MARKET VALUE	39,000				
TOTAL TAX ---						462.34**
	DATE #1	01/31/20	DATE #2	03/31/20	DATE #3	05/29/20
	AMT DUE	167.99	AMT DUE	154.11	AMT DUE	154.11
***** 68.00-1-15 *****						
42542 NYS Rte 3						BILL601455
68.00-1-15	210 1 Family Res		County Outside	44,000		325.11
Bigelow Troy A	Carthage 226001	21,500	Town Wide	44,000		121.00
42542 NYS Rte 3	ACRES 6.00	44,000	School Relevy			248.25
Natural Bridge, NY 13665	EAST-1098523 NRTH-1483617		FD601 Nat Brg Fire Dist	44,000	TO	75.50
	DEED BOOK 2016 PG-10067		Installment Fee			23.10
	FULL MARKET VALUE	44,000				
TOTAL TAX ---						769.86**
	DATE #1	01/31/20	DATE #2	03/31/20	DATE #3	05/29/20
	AMT DUE	279.72	AMT DUE	256.62	AMT DUE	256.62

TAX MAP PARCEL NUMBER	PROPERTY LOCATION & CLASS	ASSESSMENT	EXEMPTION CODE	COUNTY	TOWN	TAX AMOUNT
CURRENT OWNERS NAME	SCHOOL DISTRICT	LAND	TAX DESCRIPTION			
CURRENT OWNERS ADDRESS	PARCEL SIZE/GRID COORD	TOTAL	SPECIAL DISTRICTS			
***** 68.00-1-17.1 *****						
42730	NYS Rte 3			68.00-1-17.1		BILL601456
68.00-1-17.1	312 Vac w/imprv		County Outside	84,500		624.36
Astafan John P	Carthage 226001	68,200	Town Wide	84,500		232.37
Astafan Gina M	ACRES 100.90	84,500	FD601 Nat Brg Fire Dist	84,500	TO	145.00
22514 Duffy Rd	EAST-1100072 NRTH-1483175		Installment Fee			30.05
Watertown, NY 13601	DEED BOOK 2010 PG-16372					
	FULL MARKET VALUE	84,500				
TOTAL TAX ---						1,001.73**
	DATE #1	01/31/20	DATE #2	03/31/20	DATE #3	05/29/20
	AMT DUE	363.96	AMT DUE	333.91	AMT DUE	333.91
***** 68.00-1-26 *****						
	N Croghan Rd			68.00-1-26		BILL601457
68.00-1-26	314 Rural vac<10		County Outside	2,900		21.43
Peck Donald S	Carthage 226001	2,900	Town Wide	2,900		7.97
Peck Sharon L	ACRES 6.50	2,900	FD601 Nat Brg Fire Dist	2,900	TO	4.98
12923 N Croghan Rd	EAST-1106001 NRTH-1481646		Installment Fee			1.03
Natural Bridge, NY 13665	DEED BOOK 934 PG-00777					
	FULL MARKET VALUE	2,900				
TOTAL TAX ---						34.38**
	DATE #1	01/31/20	DATE #2	03/31/20	DATE #3	05/29/20
	AMT DUE	12.49	AMT DUE	11.46	AMT DUE	11.46
***** 68.00-1-26.-701 *****						
	N Croghan Rd			68.00-1-26.-701		BILL601458
68.00-1-26.-701	321 Abandoned ag		County Outside	3,800		28.08
Peck Donald S	Carthage 226001	3,800	Town Wide	3,800		10.45
Peck Sharon L	Nat Bridge F & L	3,800	FD601 Nat Brg Fire Dist	3,800	TO	6.52
12923 N Croghan Rd	ACRES 7.50		LT601 Nat Brg Light Dist	3,800	TO	2.75
Natural Bridge, NY 13665	DEED BOOK 934 PG-00777		Installment Fee			1.43
	FULL MARKET VALUE	3,800				
TOTAL TAX ---						47.80**
	DATE #1	01/31/20	DATE #2	03/31/20	DATE #3	05/29/20
	AMT DUE	17.37	AMT DUE	15.93	AMT DUE	15.93
***** 68.00-1-27 *****						
	N Croghan Rd - Co Ln			68.00-1-27		BILL601459
68.00-1-27	314 Rural vac<10		County Outside	1,900		14.04
Theroux Lyle M	Carthage 226001	1,900	Town Wide	1,900		5.22
LeVine Elyse M	FRNT 900.00 DPTH 50.00	1,900	School Relevy			16.32
1097 Brook Dale Ave	EAST-1105725 NRTH-1481229		FD601 Nat Brg Fire Dist	1,900	TO	3.26
Bay Shore, NY 11706	DEED BOOK 2005 PG-20651		Installment Fee			1.17
	FULL MARKET VALUE	1,900				
TOTAL TAX ---						38.84**
	DATE #1	01/31/20	DATE #2	03/31/20	DATE #3	05/29/20
	AMT DUE	14.13	AMT DUE	12.94	AMT DUE	12.94

STATE OF NEW YORK
COUNTY - Jefferson
TOWN - Wilna
SWIS - 226089

2 0 2 0 T O W N T A X R O L L
T A X A B L E SECTION OF THE ROLL - 1
TAX MAP NUMBER SEQUENCE
UNIFORM PERCENT OF VALUE IS 100.00

PAGE 415
VALUATION DATE-JUL 01, 2018
TAXABLE STATUS DATE-MAR 01, 2019

TAX MAP PARCEL NUMBER	PROPERTY LOCATION & CLASS	ASSESSMENT	EXEMPTION CODE	COUNTY	TOWN	TAX AMOUNT
CURRENT OWNERS NAME	SCHOOL DISTRICT	LAND	TAX DESCRIPTION			
CURRENT OWNERS ADDRESS	PARCEL SIZE/GRID COORD	TOTAL	SPECIAL DISTRICTS			
***** 68.00-1-28 *****						
27121 N Croghan Rd						BILL601460
68.00-1-28	210 1 Family Res		SENIOR T 41803	0	47,250	
Myers Debra	Carthage 226001	19,300	SENIOR C/S 41805	37,800	0	
43850 Co Rte 41	ACRES 5.88	94,500	County Outside	56,700		418.95
Natural Bridge, NY 13665	EAST-1105554 NRTH-1481642		Town Wide	47,250		129.94
	DEED BOOK 2019 PG-5454		FD601 Nat Brg Fire Dist	94,500	TO	162.16
PRIOR OWNER ON 3/01/2019	FULL MARKET VALUE	94,500	Installment Fee			21.33
Myers Lester L						
TOTAL TAX ---						711.05**
	DATE #1	01/31/20	DATE #2	03/31/20	DATE #3	05/29/20
	AMT DUE	258.36	AMT DUE	237.01	AMT DUE	237.01
***** 68.00-1-29.1 *****						
Strong Rd						BILL601461
68.00-1-29.1	322 Rural vac>10		County Outside	15,500		114.53
Strong Randy C	Carthage 226001	15,500	Town Wide	15,500		42.62
9325 Lockport Rd	ACRES 17.40	15,500	FD601 Nat Brg Fire Dist	15,500	TO	26.60
Niagara Falls, NY 14304	EAST-1105493 NRTH-1480802		Installment Fee			5.51
	DEED BOOK 2004 PG-14870					
	FULL MARKET VALUE	15,500				
TOTAL TAX ---						183.75**
	DATE #1	01/31/20	DATE #2	03/31/20	DATE #3	05/29/20
	AMT DUE	66.76	AMT DUE	61.25	AMT DUE	61.25
***** 68.00-1-29.2 *****						
27029 N Croghan Rd						BILL601462
68.00-1-29.2	210 1 Family Res		County Outside	147,900		1,092.81
Ellis Edward L	Carthage 226001	20,800	Town Wide	147,900		406.72
Ellis Teri L	ACRES 5.00	147,900	FD601 Nat Brg Fire Dist	147,900	TO	253.79
27029 N Croghan Rd	EAST-1105354 NRTH-1481139		Installment Fee			52.60
Natural Bridge, NY 13665	FULL MARKET VALUE	147,900				
TOTAL TAX ---						1,753.32**
	DATE #1	01/31/20	DATE #2	03/31/20	DATE #3	05/29/20
	AMT DUE	637.04	AMT DUE	584.44	AMT DUE	584.44
***** 68.00-1-29.3 *****						
S of Strong Rd						BILL601463
68.00-1-29.3	311 Res vac land		County Outside	100		0.74
Latremore William J	Carthage 226001	100	Town Wide	100		0.28
12847 N Croghan Rd	ACRES 0.40	100	FD601 Nat Brg Fire Dist	100	TO	.17
Natural Bridge, NY 13665	EAST-1104849 NRTH-1479775		Installment Fee			.04
	FULL MARKET VALUE	100				
TOTAL TAX ---						1.19**
	DATE #1	01/31/20	DATE #2	03/31/20	DATE #3	05/29/20
	AMT DUE	0.45	AMT DUE	0.39	AMT DUE	0.39

STATE OF NEW YORK
COUNTY - Jefferson
TOWN - Wilna
SWIS - 226089

2020 TOWN TAX ROLL
TAXABLE SECTION OF THE ROLL - 1
TAX MAP NUMBER SEQUENCE
UNIFORM PERCENT OF VALUE IS 100.00

PAGE 416
VALUATION DATE-JUL 01, 2018
TAXABLE STATUS DATE-MAR 01, 2019

TAX MAP PARCEL NUMBER	PROPERTY LOCATION & CLASS	ASSESSMENT	EXEMPTION CODE	COUNTY	TOWN
CURRENT OWNERS NAME	SCHOOL DISTRICT	LAND	TAX DESCRIPTION	TAXABLE VALUE	TAX AMOUNT
CURRENT OWNERS ADDRESS	PARCEL SIZE/GRID COORD	TOTAL	SPECIAL DISTRICTS		
***** 68.00-1-29.4 *****					
68.00-1-29.4	N Croghan Rd 210 1 Family Res		County Outside	148,900	BILL601464 1,100.20
Latremore Bryan	Carthage 226001	18,200	Town Wide	148,900	409.47
USDA Rural Housing Service	ACRES 1.50 BANK 810	148,900	FD601 Nat Brg Fire Dist	148,900 TO	255.51
Escrow Branch	EAST-1105170 NRTH-1480400		Installment Fee		52.96
PO Box 66876	DEED BOOK 2009 PG-7211				
St Louis, MO 63103	FULL MARKET VALUE	148,900			
			TOTAL TAX ---		1,765.18**
			DATE #1 01/31/20	DATE #2 03/31/20	DATE #3 05/29/20
			AMT DUE 641.36	AMT DUE 588.39	AMT DUE 588.39
***** 68.00-1-29.5 *****					
68.00-1-29.5	N Croghan Rd 322 Rural vac>10		County Outside	8,800	BILL601465 65.02
Latremore Donald	Carthage 226001	8,800	Town Wide	8,800	24.20
Latremore Kevin	ACRES 14.00	8,800	FD601 Nat Brg Fire Dist	8,800 TO	15.10
205 N Washington St	EAST-1104870 NRTH-1480150		Installment Fee		3.13
Carthage, NY 13619	FULL MARKET VALUE	8,800			
			TOTAL TAX ---		104.32**
			DATE #1 01/31/20	DATE #2 03/31/20	DATE #3 05/29/20
			AMT DUE 37.91	AMT DUE 34.77	AMT DUE 34.77
***** 68.00-1-30.1 *****					
68.00-1-30.1	43448 Strong Rd 240 Rural res		County Outside	49,000	BILL601466 362.05
Arnold Lee	Carthage 226001	24,000	Town Wide	49,000	134.75
Rose Sarah	ACRES 14.70	49,000	FD601 Nat Brg Fire Dist	49,000 TO	84.08
43448 Strong Rd	EAST-1104074 NRTH-1480583		Installment Fee		17.43
Natural Bridge, NY 13665	DEED BOOK 2015 PG-8489				
	FULL MARKET VALUE	49,000			
			TOTAL TAX ---		580.88**
			DATE #1 01/31/20	DATE #2 03/31/20	DATE #3 05/29/20
			AMT DUE 211.07	AMT DUE 193.62	AMT DUE 193.62
***** 68.00-1-31.1 *****					
68.00-1-31.1	43394 Strong Rd 210 1 Family Res		VET WAR CT 41121	12,000 6,000	BILL601467
Lavanha Gary	Carthage 226001	20,000	County Outside	95,000	701.94
Lavanha Sally	ACRES 5.14	107,000	Town Wide	101,000	277.75
43394 Strong Rd	EAST-1103451 NRTH-1480859		FD601 Nat Brg Fire Dist	107,000 TO	183.61
Natural Bridge, NY 13665	FULL MARKET VALUE	107,000	Installment Fee		34.90
			TOTAL TAX ---		1,163.30**
			DATE #1 01/31/20	DATE #2 03/31/20	DATE #3 05/29/20
			AMT DUE 422.68	AMT DUE 387.76	AMT DUE 387.76

STATE OF NEW YORK
COUNTY - Jefferson
TOWN - Wilna
SWIS - 226089

2020 TOWN TAX ROLL
TAXABLE SECTION OF THE ROLL - 1
TAX MAP NUMBER SEQUENCE
UNIFORM PERCENT OF VALUE IS 100.00

PAGE 417
VALUATION DATE-JUL 01, 2018
TAXABLE STATUS DATE-MAR 01, 2019

TAX MAP PARCEL NUMBER	PROPERTY LOCATION & CLASS	ASSESSMENT	EXEMPTION CODE	COUNTY	TOWN	TAX AMOUNT
CURRENT OWNERS NAME	SCHOOL DISTRICT	LAND	TAX DESCRIPTION			
CURRENT OWNERS ADDRESS	PARCEL SIZE/GRID COORD	TOTAL	SPECIAL DISTRICTS			
***** 68.00-1-31.4 *****						
68.00-1-31.4	S of Strong Rd					BILL601468
Walsh Thomas	311 Res vac land		County Outside	47,000		347.28
30700 NYS Rte 37	Carthage 226001	47,000	Town Wide	47,000		129.25
Evans Mills, NY 13637	ACRES 71.47	47,000	FD601 Nat Brg Fire Dist	47,000	TO	80.65
	EAST-1103576 NRTH-1479403		Installment Fee			16.72
	DEED BOOK 2018 PG-1954					
	FULL MARKET VALUE	47,000				
TOTAL TAX ---						557.18**
	DATE #1	01/31/20	DATE #2	03/31/20	DATE #3	05/29/20
	AMT DUE	202.46	AMT DUE	185.72	AMT DUE	185.72
***** 68.00-1-33.1 *****						
68.00-1-33.1	Strong Rd					BILL601469
Williamson Gary L	322 Rural vac>10		County Outside	31,200		230.53
12988 N Croghan Rd	Carthage 226001	31,200	Town Wide	31,200		85.80
Natural Bridge, NY 13665	ACRES 78.00	31,200	FD601 Nat Brg Fire Dist	31,200	TO	53.54
	EAST-1102450 NRTH-1478337		Installment Fee			11.10
	DEED BOOK 923 PG-00635					
	FULL MARKET VALUE	31,200				
TOTAL TAX ---						369.87**
	DATE #1	01/31/20	DATE #2	03/31/20	DATE #3	05/29/20
	AMT DUE	134.39	AMT DUE	123.29	AMT DUE	123.29
***** 68.00-1-33.2 *****						
68.00-1-33.2	S of Co Rte 41					BILL601470
Williamson Gary	322 Rural vac>10		County Outside	13,200		97.53
12988 N Croghan Rd	Carthage 226001	13,200	Town Wide	13,200		36.30
Natural Bridge, NY 13665	ACRES 32.80	13,200	FD601 Nat Brg Fire Dist	13,200	TO	22.65
	EAST-1102239 NRTH-1476847		Installment Fee			4.69
	DEED BOOK 2019 PG-966					
	FULL MARKET VALUE	13,200				
TOTAL TAX ---						156.48**
	DATE #1	01/31/20	DATE #2	03/31/20	DATE #3	05/29/20
	AMT DUE	56.85	AMT DUE	52.16	AMT DUE	52.16
***** 68.00-1-34 *****						
68.00-1-34	Co Rte 41					BILL601471
Williamson Gary	322 Rural vac>10		County Outside	28,400		209.84
12988 N Croghan Rd	Carthage 226001	28,400	Town Wide	28,400		78.10
Natural Bridge, NY 13665	ACRES 77.24	28,400	FD601 Nat Brg Fire Dist	28,400	TO	48.73
	EAST-1101613 NRTH-1479547		Installment Fee			10.10
	DEED BOOK 1776 PG-318					
	FULL MARKET VALUE	28,400				
TOTAL TAX ---						336.67**
	DATE #1	01/31/20	DATE #2	03/31/20	DATE #3	05/29/20
	AMT DUE	122.33	AMT DUE	112.22	AMT DUE	112.22

STATE OF NEW YORK
COUNTY - Jefferson
TOWN - Wilna
SWIS - 226089

2020 TOWN TAX ROLL
TAXABLE SECTION OF THE ROLL - 1
TAX MAP NUMBER SEQUENCE
UNIFORM PERCENT OF VALUE IS 100.00

PAGE 418
VALUATION DATE-JUL 01, 2018
TAXABLE STATUS DATE-MAR 01, 2019

TAX MAP PARCEL NUMBER	PROPERTY LOCATION & CLASS	ASSESSMENT	EXEMPTION CODE	COUNTY	TOWN	TAX AMOUNT
CURRENT OWNERS NAME	SCHOOL DISTRICT	LAND	TAX DESCRIPTION			
CURRENT OWNERS ADDRESS	PARCEL SIZE/GRID COORD	TOTAL	SPECIAL DISTRICTS			
***** 68.00-1-35.1 *****						
43085 Co Rte 41						BILL601472
68.00-1-35.1	210 1 Family Res		County Outside	109,900		812.04
Ricco Kevin A	Carthage 226001	18,600	Town Wide	109,900		302.22
43085 Co Rte 41	ACRES 2.78	109,900	FD601 Nat Brg Fire Dist	109,900	TO	188.58
Natural Bridge, NY 13665	EAST-1101660 NRTH-1481035		Installment Fee			39.09
	DEED BOOK 1572 PG-336					
	FULL MARKET VALUE	109,900				
TOTAL TAX ---						1,302.84**
	DATE #1	01/31/20	DATE #2	03/31/20	DATE #3	05/29/20
	AMT DUE	473.37	AMT DUE	434.28	AMT DUE	434.28
***** 68.00-1-35.21 *****						
Co Rte 41						BILL601473
68.00-1-35.21	311 Res vac land		County Outside	25,200		186.20
Greene Darrin	Carthage 226001	25,200	Town Wide	25,200		69.30
PO Box 94	ACRES 33.00	25,200	FD601 Nat Brg Fire Dist	25,200	TO	43.24
Natural Bridge, NY 13665	EAST-1099774 NRTH-1481039		Installment Fee			8.96
	DEED BOOK 2005 PG-11100					
	FULL MARKET VALUE	25,200				
TOTAL TAX ---						298.74**
	DATE #1	01/31/20	DATE #2	03/31/20	DATE #3	05/29/20
	AMT DUE	108.54	AMT DUE	99.58	AMT DUE	99.58
***** 68.00-1-35.22 *****						
42869 Co Rte 41						BILL601474
68.00-1-35.22	210 1 Family Res		VET COM CT 41131	20,000	10,000	
Greene Darrin	Carthage 226001	18,900	VET DIS CT 41141	40,000	20,000	
PO Box 94	ACRES 2.31 BANK 550	125,500	County Outside	65,500		483.97
Natural Bridge, NY 13665	EAST-1100497 NRTH-1480323		Town Wide	95,500		262.62
	DEED BOOK 2005 PG-11100		FD601 Nat Brg Fire Dist	125,500	TO	215.35
	FULL MARKET VALUE	125,500	Installment Fee			28.86
TOTAL TAX ---						961.94**
	DATE #1	01/31/20	DATE #2	03/31/20	DATE #3	05/29/20
	AMT DUE	349.52	AMT DUE	320.64	AMT DUE	320.64
***** 68.00-1-35.23 *****						
42999 Co Rte 41						BILL601475
68.00-1-35.23	240 Rural res		VET COM CT 41131	20,000	10,000	
Fox Cody F	Carthage 226001	35,900	County Outside	154,900		1,144.53
42999 Co Rte 41	ACRES 30.00 BANK 550	174,900	Town Wide	164,900		453.47
Natural Bridge, NY 13665	EAST-1100262 NRTH-1481460		FD601 Nat Brg Fire Dist	174,900	TO	300.12
	DEED BOOK 2014 PG-16079		Installment Fee			56.94
	FULL MARKET VALUE	174,900				
TOTAL TAX ---						1,898.12**
	DATE #1	01/31/20	DATE #2	03/31/20	DATE #3	05/29/20
	AMT DUE	689.66	AMT DUE	632.70	AMT DUE	632.70

STATE OF NEW YORK
 COUNTY - Jefferson
 TOWN - Wilna
 SWIS - 226089

2020 TOWN TAX ROLL
 TAXABLE SECTION OF THE ROLL - 1
 TAX MAP NUMBER SEQUENCE
 UNIFORM PERCENT OF VALUE IS 100.00

PAGE 419
 VALUATION DATE-JUL 01, 2018
 TAXABLE STATUS DATE-MAR 01, 2019

TAX MAP PARCEL NUMBER	PROPERTY LOCATION & CLASS	ASSESSMENT	EXEMPTION CODE	COUNTY	TOWN	TAX AMOUNT
CURRENT OWNERS NAME	SCHOOL DISTRICT	LAND	TAX DESCRIPTION			
CURRENT OWNERS ADDRESS	PARCEL SIZE/GRID COORD	TOTAL	SPECIAL DISTRICTS			
***** 68.00-1-36 *****						
42815 Co Rte 41				68.00-1-36		BILL601476
68.00-1-36	322 Rural vac>10		County Outside			176.59
Richardson Karen S	Carthage 226001	23,900	Town Wide			65.72
PO Box 122	ACRES 15.40	23,900	FD601 Nat Brg Fire Dist			41.01
Beaver Falls, NY 13305	EAST-1099631 NRTH-1480471		Installment Fee			8.50
	DEED BOOK 2007 PG-11670					
	FULL MARKET VALUE	23,900				
TOTAL TAX ---						283.32**
	DATE #1	01/31/20	DATE #2	03/31/20	DATE #3	05/29/20
	AMT DUE	102.94	AMT DUE	94.44	AMT DUE	94.44
***** 68.00-1-37 *****						
42742 Co Rte 41				68.00-1-37		BILL601477
68.00-1-37	210 1 Family Res		County Outside			996.76
Donley Kelly M	Carthage 226001	17,700	Town Wide			370.97
Donley Rebecca	ACRES 1.00 BANK 810	134,900	FD601 Nat Brg Fire Dist			231.48
42742 Co Rte 41	EAST-1099938 NRTH-1479531		Installment Fee			47.98
Natural Bridge, NY 13665	DEED BOOK 2018 PG-18639					
	FULL MARKET VALUE	134,900				
TOTAL TAX ---						1,599.21**
	DATE #1	01/31/20	DATE #2	03/31/20	DATE #3	05/29/20
	AMT DUE	581.05	AMT DUE	533.07	AMT DUE	533.07
***** 68.00-1-38 *****						
68.00-1-38	Ridge Rd			68.00-1-38		BILL601478
Reisinger Olga	322 Rural vac>10		County Outside			236.44
Blaszczak Eugeniusz	Carthage 226001	32,000	Town Wide			88.00
27 Bunker Hill Rd	ACRES 55.30	32,000	FD601 Nat Brg Fire Dist			54.91
Old Bridge, NJ 08857	EAST-1098400 NRTH-1479471		Installment Fee			11.38
	DEED BOOK 2006 PG-10687					
	FULL MARKET VALUE	32,000				
TOTAL TAX ---						379.35**
	DATE #1	01/31/20	DATE #2	03/31/20	DATE #3	05/29/20
	AMT DUE	137.83	AMT DUE	126.45	AMT DUE	126.45
***** 68.00-1-39 *****						
68.00-1-39	Co Rte 41			68.00-1-39		BILL601479
Scott Emily K	322 Rural vac>10		County Outside			106.40
75 Noble St Apt 121	Carthage 226001	14,400	Town Wide			39.60
Lynbrook, NY 11563	ACRES 25.75	14,400	FD601 Nat Brg Fire Dist			24.71
	EAST-1099886 NRTH-1478074		Installment Fee			5.12
	DEED BOOK 2015 PG-8397					
	FULL MARKET VALUE	14,400				
TOTAL TAX ---						170.71**
	DATE #1	01/31/20	DATE #2	03/31/20	DATE #3	05/29/20
	AMT DUE	62.03	AMT DUE	56.90	AMT DUE	56.90

STATE OF NEW YORK
COUNTY - Jefferson
TOWN - Wilna
SWIS - 226089

2 0 2 0 T O W N T A X R O L L
T A X A B L E SECTION OF THE ROLL - 1
TAX MAP NUMBER SEQUENCE
UNIFORM PERCENT OF VALUE IS 100.00

PAGE 420
VALUATION DATE-JUL 01, 2018
TAXABLE STATUS DATE-MAR 01, 2019

TAX MAP PARCEL NUMBER	PROPERTY LOCATION & CLASS	ASSESSMENT	EXEMPTION CODE	COUNTY	TOWN	TAX AMOUNT
CURRENT OWNERS NAME	SCHOOL DISTRICT	LAND	TAX DESCRIPTION			
CURRENT OWNERS ADDRESS	PARCEL SIZE/GRID COORD	TOTAL	SPECIAL DISTRICTS			
***** 68.00-1-40.1 *****						
68.00-1-40.1	Co Rte 41					BILL601480
Schermerhorn Wayne P	321 Abandoned ag		County Outside	38,600		285.21
Schermerhorn Linda K	Carthage 226001	38,600	Town Wide	38,600		106.15
42349 Co Rte 41	ACRES 60.95	38,600	FD601 Nat Brg Fire Dist	38,600	TO	66.24
Natural Bridge, NY 13665	EAST-1097533 NRTH-1478385		Installment Fee			13.73
	DEED BOOK 1266 PG-86					
	FULL MARKET VALUE	38,600				
TOTAL TAX ---						457.60**
	DATE #1	01/31/20	DATE #2	03/31/20	DATE #3	05/29/20
	AMT DUE	166.27	AMT DUE	152.53	AMT DUE	152.53
***** 68.00-1-40.2 *****						
42427 Co Rte 41						BILL601481
68.00-1-40.2	210 1 Family Res		VET WAR C 41122	12,000	0	
DePuy Kimberley M	Carthage 226001	16,900	VET WAR T 41123	0	6,000	
Smith Randi	Newman RD & CL-LF Estate	159,900	County Outside	147,900		1,092.81
42427 Co Rte 41	ACRES 2.41		Town Wide	153,900		423.22
Natural Bridge, NY 13665	EAST-1097928 NRTH-1477466		FD601 Nat Brg Fire Dist	159,900	TO	274.38
	DEED BOOK 2013 PG-2427		Installment Fee			53.71
	FULL MARKET VALUE	159,900				
TOTAL TAX ---						1,790.41**
	DATE #1	01/31/20	DATE #2	03/31/20	DATE #3	05/29/20
	AMT DUE	650.52	AMT DUE	596.80	AMT DUE	596.80
***** 68.00-1-40.31 *****						
42466 Co Rte 41						BILL601482
68.00-1-40.31	240 Rural res		County Outside	134,900		996.76
Lampson Mark G	Carthage 226001	57,900	Town Wide	134,900		370.97
Lampson Jeannie	ACRES 79.49	134,900	FD601 Nat Brg Fire Dist	134,900	TO	231.48
42466 Co Rte 41	EAST-1099558 NRTH-1477161		Installment Fee			47.98
Natural Bridge, NY 13665	FULL MARKET VALUE	134,900				
TOTAL TAX ---						1,599.21**
	DATE #1	01/31/20	DATE #2	03/31/20	DATE #3	05/29/20
	AMT DUE	581.05	AMT DUE	533.07	AMT DUE	533.07
***** 68.00-1-40.32 *****						
68.00-1-40.32	Co Rte 41					BILL601483
Donley Rebecca E L	311 Res vac land		County Outside	9,500		70.19
Donley Kelly	Carthage 226001	9,500	Town Wide	9,500		26.12
42466 Co Rte 41	ACRES 10.01	9,500	FD601 Nat Brg Fire Dist	9,500	TO	16.30
Natural Bridge, NY 13665	EAST-1098791 NRTH-1477955		Installment Fee			3.38
	DEED BOOK 2018 PG-9197					
	FULL MARKET VALUE	9,500				
TOTAL TAX ---						112.61**
	DATE #1	01/31/20	DATE #2	03/31/20	DATE #3	05/29/20
	AMT DUE	40.93	AMT DUE	37.53	AMT DUE	37.53

STATE OF NEW YORK
COUNTY - Jefferson
TOWN - Wilna
SWIS - 226089

2020 TOWN TAX ROLL
TAXABLE SECTION OF THE ROLL - 1
TAX MAP NUMBER SEQUENCE
UNIFORM PERCENT OF VALUE IS 100.00

PAGE 421
VALUATION DATE-JUL 01, 2018
TAXABLE STATUS DATE-MAR 01, 2019

TAX MAP PARCEL NUMBER	PROPERTY LOCATION & CLASS	ASSESSMENT	EXEMPTION CODE	COUNTY	TOWN
CURRENT OWNERS NAME	SCHOOL DISTRICT	LAND	TAX DESCRIPTION	TAXABLE VALUE	TAX AMOUNT
CURRENT OWNERS ADDRESS	PARCEL SIZE/GRID COORD	TOTAL	SPECIAL DISTRICTS		
***** 68.00-1-41 *****					
42349 Co Rte 41					BILL601484
68.00-1-41	240 Rural res		County Outside	245,500	1,813.97
Schermerhorn Wayne	Carthage 226001	30,100	Town Wide	245,500	675.12
Schermerhorn Linda K	ACRES 31.74 BANK 550	245,500	FD601 Nat Brg Fire Dist	245,500 TO	421.27
42349 Co Rte 41	EAST-1097000 NRTH-1477423		Installment Fee		87.31
Natural Bridge, NY 13665	FULL MARKET VALUE	245,500			
TOTAL TAX --- 2,910.36**					
DATE #1 01/31/20 DATE #2 03/31/20 DATE #3 05/29/20					
AMT DUE 1,057.43 AMT DUE 970.12 AMT DUE 970.12					
***** 68.00-1-42.1 *****					
42280 Co Rte 41		68 PCT OF VALUE USED FOR EXEMPTION PURPOSES			BILL601485
68.00-1-42.1	241 Rural res&ag		VET COM CT 41131	20,000 10,000	
Chaffee Jeffrey A	Carthage 226001	69,700	VET COM C 41132	20,000 0	
Chaffee John A	Chaffee Allan & Mayfred-L	167,900	County Outside	127,900	945.04
42263 Co Rte 41	ACRES 120.96		Town Wide	157,900	434.22
Natural Bridge, NY 13665	EAST-1097560 NRTH-1475493		FD601 Nat Brg Fire Dist	167,900 TO	288.11
	DEED BOOK 2014 PG-15492		Installment Fee		50.02
	FULL MARKET VALUE	167,900			
TOTAL TAX --- 1,667.37**					
DATE #1 01/31/20 DATE #2 03/31/20 DATE #3 05/29/20					
AMT DUE 605.81 AMT DUE 555.79 AMT DUE 555.79					
***** 68.00-1-42.2 *****					
42263 Co Rte 41					BILL601486
68.00-1-42.2	210 1 Family Res		VET COM CT 41131	20,000 10,000	
Chaffee John A	Carthage 226001	18,700	County Outside	116,900	863.76
Chaffee Delores D	ACRES 2.00	136,900	Town Wide	126,900	348.97
PO Box 34	EAST-1096894 NRTH-1475328		School Relevy		613.31
Natural Bridge, NY 13665	DEED BOOK 930 PG-00796		FD601 Nat Brg Fire Dist	136,900 TO	234.92
	FULL MARKET VALUE	136,900	Installment Fee		61.83
TOTAL TAX --- 2,060.96**					
DATE #1 01/31/20 DATE #2 03/31/20 DATE #3 05/29/20					
AMT DUE 748.83 AMT DUE 686.98 AMT DUE 686.98					
***** 68.00-1-42.3 *****					
68.00-1-42.3	Co Rte 41				BILL601487
Schermerhorn Angela L	314 Rural vac<10		County Outside	8,900	65.76
9623 Bowman St	Carthage 226001	8,900	Town Wide	8,900	24.47
Castorland, NY 13620	ACRES 2.07	8,900	School Relevy		76.45
	EAST-1097450 NRTH-1476550		FD601 Nat Brg Fire Dist	8,900 TO	15.27
	DEED BOOK 2008 PG-17226		Installment Fee		5.46
	FULL MARKET VALUE	8,900			
TOTAL TAX --- 181.95**					
DATE #1 01/31/20 DATE #2 03/31/20 DATE #3 05/29/20					
AMT DUE 66.11 AMT DUE 60.65 AMT DUE 60.65					

STATE OF NEW YORK
COUNTY - Jefferson
TOWN - Wilna
SWIS - 226089

2020 TOWN TAX ROLL
TAXABLE SECTION OF THE ROLL - 1
TAX MAP NUMBER SEQUENCE
UNIFORM PERCENT OF VALUE IS 100.00

PAGE 422
VALUATION DATE-JUL 01, 2018
TAXABLE STATUS DATE-MAR 01, 2019

TAX MAP PARCEL NUMBER	PROPERTY LOCATION & CLASS	ASSESSMENT	EXEMPTION CODE	COUNTY	TOWN	TAX AMOUNT
CURRENT OWNERS NAME	SCHOOL DISTRICT	LAND	TAX DESCRIPTION			
CURRENT OWNERS ADDRESS	PARCEL SIZE/GRID COORD	TOTAL	SPECIAL DISTRICTS			
***** 68.00-1-43.1 *****						
42386 Co Rte 41						BILL601488
68.00-1-43.1	240 Rural res		County Outside	154,900		1,144.53
Ellis Andrew	Carthage 226001	53,700	Town Wide	154,900		425.97
74112 East Rd	ACRES 91.99 BANK 810	154,900	FD601 Nat Brg Fire Dist	154,900	TO	265.80
Lowville, NY 13367-1550	EAST-1098902 NRTH-1475651		Installment Fee			55.09
	DEED BOOK 2009 PG-13980					
	FULL MARKET VALUE	154,900				
TOTAL TAX ---						1,836.30**
	DATE #1	01/31/20	DATE #2	03/31/20	DATE #3	05/29/20
	AMT DUE	667.19	AMT DUE	612.10	AMT DUE	612.10
***** 68.00-1-43.2 *****						
42350 Co Rte 41						BILL601489
68.00-1-43.2	314 Rural vac<10		County Outside	3,600		26.60
Ellis Andrew M	Carthage 226001	3,600	Town Wide	3,600		9.90
42386 Co Rte 41	ACRES 6.08 BANK 810	3,600	FD601 Nat Brg Fire Dist	3,600	TO	6.18
Natural Bridge, NY 13665	EAST-1097900 NRTH-1476600		Installment Fee			1.28
	DEED BOOK 2008 PG-16635					
	FULL MARKET VALUE	3,600				
TOTAL TAX ---						42.68**
	DATE #1	01/31/20	DATE #2	03/31/20	DATE #3	05/29/20
	AMT DUE	15.52	AMT DUE	14.22	AMT DUE	14.22
***** 68.00-1-44 *****						
Co Rte 41						BILL601490
68.00-1-44	312 Vac w/imprv		County Outside	130,000		960.55
Lobach Charles F	Carthage 226001	118,400	Town Wide	130,000		357.50
Haring Ronald	ACRES 260.30	130,000	FD601 Nat Brg Fire Dist	130,000	TO	223.07
715 N 22Nd St	EAST-1100748 NRTH-1475738		Installment Fee			46.23
Allentown, PA 18104	DEED BOOK 1484 PG-32					
	FULL MARKET VALUE	130,000				
TOTAL TAX ---						1,541.12**
	DATE #1	01/31/20	DATE #2	03/31/20	DATE #3	05/29/20
	AMT DUE	559.95	AMT DUE	513.70	AMT DUE	513.70
***** 68.00-1-45.1 *****						
42138/140 Co Rte 41						BILL601491
68.00-1-45.1	280 Res Multiple		County Outside	132,000		975.33
Lagraff Steven	Carthage 226001	74,200	Town Wide	132,000		363.00
Lagraff Beth	ACRES 165.17	132,000	FD601 Nat Brg Fire Dist	132,000	TO	226.51
42140 Co Rte 41	EAST-1098166 NRTH-1473556		Installment Fee			46.95
Natural Bridge, NY 13665	FULL MARKET VALUE	132,000				
TOTAL TAX ---						1,564.84**
	DATE #1	01/31/20	DATE #2	03/31/20	DATE #3	05/29/20
	AMT DUE	568.57	AMT DUE	521.61	AMT DUE	521.61

STATE OF NEW YORK
COUNTY - Jefferson
TOWN - Wilna
SWIS - 226089

2020 TOWN TAX ROLL
TAXABLE SECTION OF THE ROLL - 1
TAX MAP NUMBER SEQUENCE
UNIFORM PERCENT OF VALUE IS 100.00

PAGE 423
VALUATION DATE-JUL 01, 2018
TAXABLE STATUS DATE-MAR 01, 2019

TAX MAP PARCEL NUMBER	PROPERTY LOCATION & CLASS	ASSESSMENT	EXEMPTION CODE	COUNTY	TOWN	TAX AMOUNT
CURRENT OWNERS NAME	SCHOOL DISTRICT	LAND	TAX DESCRIPTION			
CURRENT OWNERS ADDRESS	PARCEL SIZE/GRID COORD	TOTAL	SPECIAL DISTRICTS			
***** 68.00-1-45.2 *****						
42050 Co Rte 41						BILL601492
68.00-1-45.2	270 Mfg housing		County Outside	44,500		328.80
Keegan Robert J	Carthage 226001	17,600	Town Wide	44,500		122.37
Keegan Carrie B	ACRES 1.29	44,500	FD601 Nat Brg Fire Dist	44,500	TO	76.36
42050 Co Rte 41	EAST-1096400 NRTH-1473850		Installment Fee			15.83
Natural Bridge, NY 13665	DEED BOOK 2006 PG-14602					
	FULL MARKET VALUE	44,500				
TOTAL TAX ---						527.53**
	DATE #1	01/31/20	DATE #2	03/31/20	DATE #3	05/29/20
	AMT DUE	191.68	AMT DUE	175.84	AMT DUE	175.84
***** 68.00-1-46.1 *****						
41980 Co Rte 41						BILL601493
68.00-1-46.1	210 1 Family Res		VET WAR CT 41121	5,850	5,850	
Taylor James E	Carthage 226001	16,600	County Outside	33,150		244.94
Taylor Karen A	ACRES 1.90	39,000	Town Wide	33,150		91.16
41980 Co Rte 41	EAST-1096125 NRTH-1473379		FD601 Nat Brg Fire Dist	39,000	TO	66.92
Natural Bridge, NY 13665	FULL MARKET VALUE	39,000	Installment Fee			12.09
TOTAL TAX ---						403.02**
	DATE #1	01/31/20	DATE #2	03/31/20	DATE #3	05/29/20
	AMT DUE	146.43	AMT DUE	134.34	AMT DUE	134.34
***** 68.00-1-46.2 *****						
41964 Co Rte 41						BILL601494
68.00-1-46.2	210 1 Family Res		VET WAR CT 41121	10,485	6,000	
Colwell Shelbie L	Carthage 226001	18,100	County Outside	59,415		439.01
Colwell Wayne T	ACRES 2.74	69,900	Town Wide	63,900		175.72
41964 Co Rte 41	EAST-1095937 NRTH-1473076		FD601 Nat Brg Fire Dist	69,900	TO	119.95
Natural Bridge, NY 13665	DEED BOOK 2012 PG-13265		Installment Fee			22.04
	FULL MARKET VALUE	69,900				
TOTAL TAX ---						734.68**
	DATE #1	01/31/20	DATE #2	03/31/20	DATE #3	05/29/20
	AMT DUE	266.94	AMT DUE	244.89	AMT DUE	244.89
***** 68.00-1-51 *****						
Avery Rd						BILL601495
68.00-1-51	105 Vac farmland		County Outside	74,100		547.51
Buskey David C	Carthage 226001	53,300	Town Wide	74,100		203.77
Buskey Kathryn M	West Joseph L-LF Use	74,100	FD601 Nat Brg Fire Dist	74,100	TO	127.15
42261 Avery Rd	ACRES 65.49		Installment Fee			26.35
Natural Bridge, NY 13665	EAST-1099092 NRTH-1471934					
	DEED BOOK 2013 PG-10842					
	FULL MARKET VALUE	74,100				
TOTAL TAX ---						878.43**
	DATE #1	01/31/20	DATE #2	03/31/20	DATE #3	05/29/20
	AMT DUE	319.16	AMT DUE	292.81	AMT DUE	292.81

STATE OF NEW YORK
COUNTY - Jefferson
TOWN - Wilna
SWIS - 226089

2020 TOWN TAX ROLL
TAXABLE SECTION OF THE ROLL - 1
TAX MAP NUMBER SEQUENCE
UNIFORM PERCENT OF VALUE IS 100.00

PAGE 424
VALUATION DATE-JUL 01, 2018
TAXABLE STATUS DATE-MAR 01, 2019

TAX MAP PARCEL NUMBER	PROPERTY LOCATION & CLASS	ASSESSMENT	EXEMPTION CODE	COUNTY	TOWN	
CURRENT OWNERS NAME	SCHOOL DISTRICT	LAND	TAX DESCRIPTION	TAXABLE VALUE	TAX AMOUNT	
CURRENT OWNERS ADDRESS	PARCEL SIZE/GRID COORD	TOTAL	SPECIAL DISTRICTS			
***** 68.00-1-52 *****						
68.00-1-52	Avery Rd 312 Vac w/imprv		County Outside	45,500	BILL601496 336.19	
Fitzsimons Douglas O	Carthage 226001	36,900	Town Wide	45,500	125.12	
Fitzsimons Ogden	ACRES 42.86	45,500	School Relevy		390.85	
PO Box 665	EAST-1102343 NRTH-1472189		FD601 Nat Brg Fire Dist	45,500 TO	78.08	
Kimberton, PA 19442	DEED BOOK 2005 PG-17794		Installment Fee		27.91	
	FULL MARKET VALUE	45,500				
TOTAL TAX ---					930.24**	
	DATE #1	01/31/20	DATE #2	03/31/20	DATE #3	05/29/20
	AMT DUE	337.99	AMT DUE	310.08	AMT DUE	310.08
***** 68.00-1-53.1 *****						
68.00-1-53.1	25609 N Croghan Rd 240 Rural res		County Outside	39,900	BILL601497 294.82	
Fetterley Maurice A	Carthage 226001	39,900	Town Wide	39,900	109.72	
169 Burquist Rd	ACRES 99.70	39,900	FD601 Nat Brg Fire Dist	39,900 TO	68.47	
Fort Ann, NY 12827	EAST-1102605 NRTH-1473681		Installment Fee		14.19	
	DEED BOOK 936 PG-00961					
	FULL MARKET VALUE	39,900				
TOTAL TAX ---					473.01**	
	DATE #1	01/31/20	DATE #2	03/31/20	DATE #3	05/29/20
	AMT DUE	171.86	AMT DUE	157.67	AMT DUE	157.67
***** 68.00-1-53.2 *****						
68.00-1-53.2	25521 N Croghan Rd 240 Rural res		County Outside	139,900	BILL601498 1,033.70	
Markwick Teddy	Carthage 226001	21,200	Town Wide	139,900	384.72	
25521 N Croghan Rd	ACRES 10.00	139,900	FD601 Nat Brg Fire Dist	139,900 TO	240.06	
Natural Bridge, NY 13665	EAST-1103495 NRTH-1472846		Installment Fee		49.75	
	DEED BOOK 1267 PG-111					
	FULL MARKET VALUE	139,900				
TOTAL TAX ---					1,658.48**	
	DATE #1	01/31/20	DATE #2	03/31/20	DATE #3	05/29/20
	AMT DUE	602.59	AMT DUE	552.82	AMT DUE	552.82
***** 68.00-1-54 *****						
68.00-1-54	N Croghan Rd 311 Res vac land		County Outside	500	BILL601499 3.69	
Markwick Teddy L	Carthage 226001	500	Town Wide	500	1.38	
25521 N Croghan Rd	ACRES 1.00	500	FD601 Nat Brg Fire Dist	500 TO	.86	
Natural Bridge, NY 13665	EAST-1104222 NRTH-1473590		Installment Fee		.18	
	DEED BOOK 2010 PG-9291					
	FULL MARKET VALUE	500				
TOTAL TAX ---					5.93**	
	DATE #1	01/31/20	DATE #2	03/31/20	DATE #3	05/29/20
	AMT DUE	2.17	AMT DUE	1.97	AMT DUE	1.97

STATE OF NEW YORK
COUNTY - Jefferson
TOWN - Wilna
SWIS - 226089

2020 TOWN TAX ROLL
TAXABLE SECTION OF THE ROLL - 1
TAX MAP NUMBER SEQUENCE
UNIFORM PERCENT OF VALUE IS 100.00

PAGE 425
VALUATION DATE-JUL 01, 2018
TAXABLE STATUS DATE-MAR 01, 2019

TAX MAP PARCEL NUMBER	PROPERTY LOCATION & CLASS	ASSESSMENT	EXEMPTION CODE	COUNTY	TOWN	TAX AMOUNT
CURRENT OWNERS NAME	SCHOOL DISTRICT	LAND	TAX DESCRIPTION			
CURRENT OWNERS ADDRESS	PARCEL SIZE/GRID COORD	TOTAL	SPECIAL DISTRICTS			
***** 68.00-1-55 *****						
68.00-1-55	N Croghan Rd 314 Rural vac<10		County Outside	68.00-1-55	BILL601500	
Omeara Elizabeth A	Carthage 226001	1,200	Town Wide			8.87
40996 Co Rte 40	ACRES 2.00	1,200	FD601 Nat Brg Fire Dist			3.30
Carthage, NY 13619	EAST-1104305 NRTH-1473735		Installment Fee			2.06
	FULL MARKET VALUE	1,200				.43
TOTAL TAX ---						14.23**
	DATE #1	01/31/20	DATE #2	03/31/20	DATE #3	05/29/20
	AMT DUE	5.18	AMT DUE	4.74	AMT DUE	4.74
***** 68.00-1-56 *****						
68.00-1-56	N Croghan Rd 314 Rural vac<10		County Outside	68.00-1-56	BILL601501	
Hillsboro Inlet LLC	Carthage 226001	1,400	Town Wide			10.34
301 Thelma Dr 505	ACRES 2.33	1,400	School Relevy			3.85
Casper, WY 82609	EAST-1104420 NRTH-1473935		FD601 Nat Brg Fire Dist			12.03
	DEED BOOK 2018 PG-11563		Installment Fee			2.40
	FULL MARKET VALUE	1,400				.86
TOTAL TAX ---						28.62**
	DATE #1	01/31/20	DATE #2	03/31/20	DATE #3	05/29/20
	AMT DUE	10.40	AMT DUE	9.54	AMT DUE	9.54
***** 68.00-1-57 *****						
68.00-1-57	25849 N Croghan Rd 322 Rural vac>10		County Outside	68.00-1-57	BILL601502	
Runyon Alan	Carthage 226001	15,500	Town Wide			114.53
Runyon Maria	ACRES 25.91	15,500	FD601 Nat Brg Fire Dist			42.62
PO Box 142	EAST-1103774 NRTH-1474453		Installment Fee			26.60
Natural Bridge, NY 13665	DEED BOOK 2019 PG-18062					5.51
	FULL MARKET VALUE	15,500				
TOTAL TAX ---						183.75**
	DATE #1	01/31/20	DATE #2	03/31/20	DATE #3	05/29/20
	AMT DUE	66.76	AMT DUE	61.25	AMT DUE	61.25
***** 68.00-1-58 *****						
68.00-1-58	N Croghan Rd 314 Rural vac<10		County Outside	68.00-1-58	BILL601503	
Butler Mark C	Carthage 226001	1,600	Town Wide			11.82
419 N Clinton St	ACRES 2.63	1,600	FD601 Nat Brg Fire Dist			4.40
Carthage, NY 13619	EAST-1104444 NRTH-1474383		Installment Fee			2.75
	DEED BOOK 2015 PG-15624					.57
	FULL MARKET VALUE	1,600				
TOTAL TAX ---						18.97**
	DATE #1	01/31/20	DATE #2	03/31/20	DATE #3	05/29/20
	AMT DUE	6.90	AMT DUE	6.32	AMT DUE	6.32

STATE OF NEW YORK
 COUNTY - Jefferson
 TOWN - Wilna
 SWIS - 226089

2 0 2 0 T O W N T A X R O L L
 T A X A B L E SECTION OF THE ROLL - 1
 TAX MAP NUMBER SEQUENCE
 UNIFORM PERCENT OF VALUE IS 100.00

PAGE 426
 VALUATION DATE-JUL 01, 2018
 TAXABLE STATUS DATE-MAR 01, 2019

TAX MAP PARCEL NUMBER	PROPERTY LOCATION & CLASS	ASSESSMENT	EXEMPTION CODE	COUNTY	TOWN	TAX AMOUNT
CURRENT OWNERS NAME	SCHOOL DISTRICT	LAND	TAX DESCRIPTION			
CURRENT OWNERS ADDRESS	PARCEL SIZE/GRID COORD	TOTAL	SPECIAL DISTRICTS			
68.00-1-59	N Croghan Rd 314 Rural vac<10		County Outside	68.00-1-59		BILL601504
Roggie Bruce E	Carthage 226001	1,600	Town Wide			11.82
Roggie Renee J	ACRES 2.63	1,600	FD601 Nat Brg Fire Dist			4.40
PO Box 474	EAST-1104516 NRTH-1474518		Installment Fee			2.75
Sandy Creek, NY 13145	DEED BOOK 1769 PG-286					.57
	FULL MARKET VALUE	1,600				
TOTAL TAX ---						18.97**
	DATE #1	01/31/20	DATE #2	03/31/20	DATE #3	05/29/20
	AMT DUE	6.90	AMT DUE	6.32	AMT DUE	6.32
68.00-1-60	N Croghan Rd 322 Rural vac>10		County Outside	68.00-1-60		BILL601505
Keough Charles E	Carthage 226001	6,800	Town Wide			50.24
Keough Marilyn	ACRES 11.40	6,800	School Relevy			18.70
6401 Gainsboro Dr	EAST-1104327 NRTH-1474913		FD601 Nat Brg Fire Dist			58.41
Port Richey, FL 34668	FULL MARKET VALUE	6,800	Installment Fee			11.67
						4.17
TOTAL TAX ---						139.02**
	DATE #1	01/31/20	DATE #2	03/31/20	DATE #3	05/29/20
	AMT DUE	50.51	AMT DUE	46.34	AMT DUE	46.34
68.00-1-61.1	N Croghan Rd 311 Res vac land		County Outside	68.00-1-61.1		BILL601506
Marek Joseph R	Carthage 226001	45,000	Town Wide			332.50
Marek Amanda L	ACRES 80.26	45,000	FD601 Nat Brg Fire Dist			123.75
6779 Old State Rd	EAST-1103645 NRTH-1476090		Installment Fee			77.22
Natural Bridge, NY 13665	DEED BOOK 2018 PG-9445					16.00
	FULL MARKET VALUE	45,000				
TOTAL TAX ---						533.47**
	DATE #1	01/31/20	DATE #2	03/31/20	DATE #3	05/29/20
	AMT DUE	193.83	AMT DUE	177.82	AMT DUE	177.82
68.00-1-61.2	26251 N Croghan Rd 311 Res vac land		County Outside	68.00-1-61.2		BILL601507
Pierce Jasen	Carthage 226001	45,000	Town Wide			332.50
Pierce Jeanette	ACRES 80.25	45,000	FD601 Nat Brg Fire Dist			123.75
36665 NYS Rte 3	EAST-1103769 NRTH-1476713		Installment Fee			77.22
Carthage, NY 13619	DEED BOOK 2018 PG-9444					16.00
	FULL MARKET VALUE	45,000				
TOTAL TAX ---						533.47**
	DATE #1	01/31/20	DATE #2	03/31/20	DATE #3	05/29/20
	AMT DUE	193.83	AMT DUE	177.82	AMT DUE	177.82

STATE OF NEW YORK
 COUNTY - Jefferson
 TOWN - Wilna
 SWIS - 226089

2 0 2 0 T O W N T A X R O L L
 T A X A B L E SECTION OF THE ROLL - 1
 TAX MAP NUMBER SEQUENCE
 UNIFORM PERCENT OF VALUE IS 100.00

PAGE 427
 VALUATION DATE-JUL 01, 2018
 TAXABLE STATUS DATE-MAR 01, 2019

TAX MAP PARCEL NUMBER	PROPERTY LOCATION & CLASS	ASSESSMENT	EXEMPTION CODE	COUNTY	TOWN	TAX AMOUNT
CURRENT OWNERS NAME	SCHOOL DISTRICT	LAND	TAX DESCRIPTION			
CURRENT OWNERS ADDRESS	PARCEL SIZE/GRID COORD	TOTAL	SPECIAL DISTRICTS			
***** 68.00-1-62 *****						
26379 N Croghan Rd				68.00-1-62		BILL601508
68.00-1-62	312 Vac w/imprv		County Outside			1,906.33
Bush Jason J	Carthage 226001	26,300	Town Wide			709.50
Bush Kelly E	ACRES 17.82 BANK 810	258,000	FD601 Nat Brg Fire Dist			442.72
26379 N Croghan Rd	EAST-1104321 NRTH-1477595		Installment Fee			91.76
Natural Bridge, NY 13665	DEED BOOK 2013 PG-18241					
	FULL MARKET VALUE	258,000				
TOTAL TAX ---						3,058.55**
	DATE #1	01/31/20	DATE #2	03/31/20	DATE #3	05/29/20
	AMT DUE	1,111.29	AMT DUE	1,019.51	AMT DUE	1,019.51
***** 68.00-1-63.1 *****						
N Croghan Rd				68.00-1-63.1		BILL601509
68.00-1-63.1	311 Res vac land		County Outside			110.83
Gadbaw Kennth W	Carthage 226001	15,000	Town Wide			41.25
26306 N Croghan Rd	ACRES 7.00	15,000	FD601 Nat Brg Fire Dist			25.74
Natural Bridge, NY 13665	EAST-1105086 NRTH-1477168		Installment Fee			5.33
	DEED BOOK 2018 PG-9444					
	FULL MARKET VALUE	15,000				
TOTAL TAX ---						177.82**
	DATE #1	01/31/20	DATE #2	03/31/20	DATE #3	05/29/20
	AMT DUE	64.61	AMT DUE	59.27	AMT DUE	59.27
***** 68.00-1-63.2 *****						
26306 N Croghan Rd				68.00-1-63.2		BILL601510
68.00-1-63.2	210 1 Family Res		County Outside			501.70
Gadbaw Kenneth W	Carthage 226001	18,700	Town Wide			186.72
Gadbaw Barbara A	ACRES 2.01	67,900	FD601 Nat Brg Fire Dist			116.51
26306 N Croghan Rd	EAST-1105272 NRTH-1476934		Installment Fee			24.15
Natural Bridge, NY 13665	FULL MARKET VALUE	67,900				
TOTAL TAX ---						804.93**
	DATE #1	01/31/20	DATE #2	03/31/20	DATE #3	05/29/20
	AMT DUE	292.46	AMT DUE	268.31	AMT DUE	268.31
***** 68.00-1-63.3 *****						
26102 N Croghan Rd				68.00-1-63.3		BILL601511
68.00-1-63.3	270 Mfg housing		County Outside			294.08
Ouellette Harold	Carthage 226001	18,600	Town Wide			109.45
Ouellette Mary C	ACRES 1.96	39,800	FD601 Nat Brg Fire Dist			68.30
22215 Boyd Rd	EAST-1105292 NRTH-1475578		Installment Fee			14.15
Carthage, NY 13619	DEED BOOK 2009 PG-1547					
	FULL MARKET VALUE	39,800				
TOTAL TAX ---						471.83**
	DATE #1	01/31/20	DATE #2	03/31/20	DATE #3	05/29/20
	AMT DUE	171.44	AMT DUE	157.27	AMT DUE	157.27

TAX MAP PARCEL NUMBER	PROPERTY LOCATION & CLASS	ASSESSMENT	EXEMPTION CODE	COUNTY	TOWN	TAX AMOUNT
CURRENT OWNERS NAME	SCHOOL DISTRICT	LAND	TAX DESCRIPTION			
CURRENT OWNERS ADDRESS	PARCEL SIZE/GRID COORD	TOTAL	SPECIAL DISTRICTS			
***** 68.00-1-63.4 *****						
26160 N Croghan Rd				68.00-1-63.4		BILL601512
68.00-1-63.4	210 1 Family Res		County Outside	12,000		88.67
Gadbaw Justin	Carthage 226001	12,000	Town Wide	12,000		33.00
Gadbaw Kylie	ACRES 3.20	12,000	FD601 Nat Brg Fire Dist	12,000 TO		20.59
6817 Old State Rd	EAST-1105261 NRTH-1476117		Installment Fee			4.27
Natural Bridge, NY 13665	DEED BOOK 2016 PG-10836					
	FULL MARKET VALUE	12,000				
TOTAL TAX ---						142.26**
	DATE #1	01/31/20	DATE #2	03/31/20	DATE #3	05/29/20
	AMT DUE	51.69	AMT DUE	47.42	AMT DUE	47.42
***** 68.00-1-64 *****						
Off N Croghan Rd				68.00-1-64		BILL601513
68.00-1-64	322 Rural vac>10		County Outside	19,100		141.13
Gadbaw Kenneth W	Carthage 226001	19,100	Town Wide	19,100		52.52
26306 N Croghan Rd	ACRES 34.20	19,100	FD601 Nat Brg Fire Dist	19,100 TO		32.77
Natural Bridge, NY 13665	EAST-1105990 NRTH-1476088		Installment Fee			6.79
	DEED BOOK 1802 PG-78					
	FULL MARKET VALUE	19,100				
TOTAL TAX ---						226.42**
	DATE #1	01/31/20	DATE #2	03/31/20	DATE #3	05/29/20
	AMT DUE	82.27	AMT DUE	75.47	AMT DUE	75.47
***** 68.00-1-66 *****						
E of N Croghan Rd				68.00-1-66		BILL601514
68.00-1-66	314 Rural vac<10		County Outside	3,800		28.08
Smith Norman D	Carthage 226001	3,800	Town Wide	3,800		10.45
Smith Judith A	ACRES 6.40	3,800	FD601 Nat Brg Fire Dist	3,800 TO		6.52
8101 W Denton Rd	EAST-1105714 NRTH-1474915		Installment Fee			1.35
Denton, NE 68339	DEED BOOK 2014 PG-12045					
	FULL MARKET VALUE	3,800				
TOTAL TAX ---						45.05**
	DATE #1	01/31/20	DATE #2	03/31/20	DATE #3	05/29/20
	AMT DUE	16.38	AMT DUE	15.01	AMT DUE	15.01
***** 68.00-1-67 *****						
N Croghan Rd				68.00-1-67		BILL601515
68.00-1-67	322 Rural vac>10		County Outside	29,400		217.23
Smith Norman D	Carthage 226001	29,400	Town Wide	29,400		80.85
Smith Judith A	ACRES 36.20	29,400	FD601 Nat Brg Fire Dist	29,400 TO		50.45
8101 W Denton Rd	EAST-1104921 NRTH-1473816		Installment Fee			10.46
Denton, NE 68339	DEED BOOK 2014 PG-12045					
	FULL MARKET VALUE	29,400				
TOTAL TAX ---						348.53**
	DATE #1	01/31/20	DATE #2	03/31/20	DATE #3	05/29/20
	AMT DUE	126.65	AMT DUE	116.17	AMT DUE	116.17

STATE OF NEW YORK
COUNTY - Jefferson
TOWN - Wilna
SWIS - 226089

2 0 2 0 T O W N T A X R O L L
T A X A B L E SECTION OF THE ROLL - 1
TAX MAP NUMBER SEQUENCE
UNIFORM PERCENT OF VALUE IS 100.00

PAGE 429
VALUATION DATE-JUL 01, 2018
TAXABLE STATUS DATE-MAR 01, 2019

TAX MAP PARCEL NUMBER	PROPERTY LOCATION & CLASS	ASSESSMENT	EXEMPTION CODE	COUNTY	TOWN	TAX AMOUNT
CURRENT OWNERS NAME	SCHOOL DISTRICT	LAND	TAX DESCRIPTION			
CURRENT OWNERS ADDRESS	PARCEL SIZE/GRID COORD	TOTAL	SPECIAL DISTRICTS			
***** 68.00-1-68.1 *****						
43437/461	Beartown Rd			68.00-1-68.1		BILL601516
68.00-1-68.1	240 Rural res		County Outside			1,197.00
Gunderson David J	Carthage 226001	24,700	Town Wide			445.50
Gunderson Tracy E	ACRES 13.50 BANK 810	162,000	FD601 Nat Brg Fire Dist			277.99
43461 Beartown Rd	EAST-1104221 NRTH-1472328		Installment Fee			57.61
Natural Bridge, NY 13665	DEED BOOK 2014 PG-6650					
	FULL MARKET VALUE	162,000				
TOTAL TAX ---						1,920.49**
	DATE #1	01/31/20	DATE #2	03/31/20	DATE #3	05/29/20
	AMT DUE	697.78	AMT DUE	640.16	AMT DUE	640.16
***** 68.00-1-68.3 *****						
43545	Beartown Rd			68.00-1-68.3		BILL601517
68.00-1-68.3	210 1 Family Res		County Outside			546.04
Burr Keith A	Carthage 226001	14,500	Town Wide			203.22
Burr Michele J	Lot 1	73,900	FD601 Nat Brg Fire Dist			126.81
43545 Beartown Rd	FRNT 235.00 DPTH 117.00		Installment Fee			26.28
Natural Bridge, NY 13665	EAST-1104596 NRTH-1472097					
	FULL MARKET VALUE	73,900				
TOTAL TAX ---						876.07**
	DATE #1	01/31/20	DATE #2	03/31/20	DATE #3	05/29/20
	AMT DUE	318.31	AMT DUE	292.02	AMT DUE	292.02
***** 68.00-1-68.4 *****						
43489	Beartown Rd			68.00-1-68.4		BILL601518
68.00-1-68.4	270 Mfg housing		County Outside			343.58
Burr Mathew A	Carthage 226001	14,500	Town Wide			127.87
Burr Tiffany M	Lot 2	46,500	FD601 Nat Brg Fire Dist			79.79
PO Box 773	FRNT 235.00 DPTH 117.00		Installment Fee			16.54
Carthage, NY 13619	BANK 810					
	EAST-1104360 NRTH-1472076					
	DEED BOOK 2006 PG-20398					
	FULL MARKET VALUE	46,500				
TOTAL TAX ---						551.24**
	DATE #1	01/31/20	DATE #2	03/31/20	DATE #3	05/29/20
	AMT DUE	200.30	AMT DUE	183.74	AMT DUE	183.74
***** 68.00-1-69 *****						
	Beartown Rd			68.00-1-69		BILL601519
68.00-1-69	322 Rural vac>10		County Outside			192.11
Sutherland Trste Robert M	Carthage 226001	26,000	Town Wide			71.50
Sutherland Trste Karen J	ACRES 38.20	26,000	FD601 Nat Brg Fire Dist			44.61
23300 Via Splendor V-53	EAST-1104151 NRTH-1470910		Installment Fee			9.25
Cupertino, CA 95014	DEED BOOK 2008 PG-15642					
	FULL MARKET VALUE	26,000				
TOTAL TAX ---						308.22**
	DATE #1	01/31/20	DATE #2	03/31/20	DATE #3	05/29/20
	AMT DUE	111.99	AMT DUE	102.74	AMT DUE	102.74

STATE OF NEW YORK
COUNTY - Jefferson
TOWN - Wilna
SWIS - 226089

2020 TOWN TAX ROLL
TAXABLE SECTION OF THE ROLL - 1
TAX MAP NUMBER SEQUENCE
UNIFORM PERCENT OF VALUE IS 100.00

PAGE 430
VALUATION DATE-JUL 01, 2018
TAXABLE STATUS DATE-MAR 01, 2019

TAX MAP PARCEL NUMBER	PROPERTY LOCATION & CLASS	ASSESSMENT	EXEMPTION CODE	COUNTY	TOWN	TAX AMOUNT
CURRENT OWNERS NAME	SCHOOL DISTRICT	LAND	TAX DESCRIPTION			
CURRENT OWNERS ADDRESS	PARCEL SIZE/GRID COORD	TOTAL	SPECIAL DISTRICTS			
***** 68.00-1-70.1 *****						
43374	Avery Rd					BILL601520
68.00-1-70.1	280 Res Multiple		County Outside	79,900		590.37
Lawton Roger C Jr	Carthage 226001	28,300	Town Wide	79,900		219.72
Lawton Victoria J	Baker P Lf-Us	79,900	FD601 Nat Brg Fire Dist	79,900	TO	137.11
25364 Hickey Rd	ACRES 22.80 BANK 550		Installment Fee			28.42
Natural Bridge, NY 13665	EAST-1103588 NRTH-1470879					
	FULL MARKET VALUE	79,900				
TOTAL TAX ---						947.20**
	DATE #1	01/31/20	DATE #2	03/31/20	DATE #3	05/29/20
	AMT DUE	344.16	AMT DUE	315.73	AMT DUE	315.73
***** 68.00-1-70.2 *****						
25200	Hickey Rd					BILL601521
68.00-1-70.2	210 1 Family Res		County Outside	113,000		834.94
Margrey Joseph	Carthage 226001	18,700	Town Wide	113,000		310.75
Margrey Maryann	ACRES 2.00	113,000	FD602 Carth/Wilna FD	113,000	TO	311.07
25200 Hickey Rd	EAST-1103468 NRTH-1470629		Installment Fee			43.70
Natural Bridge, NY 13665	DEED BOOK 1624 PG-51					
	FULL MARKET VALUE	113,000				
TOTAL TAX ---						1,456.76**
	DATE #1	01/31/20	DATE #2	03/31/20	DATE #3	05/29/20
	AMT DUE	529.30	AMT DUE	485.58	AMT DUE	485.58
***** 68.00-1-71 *****						
68.00-1-71	Off Beartown Rd					BILL601522
Sutherland Trste Robert M	322 Rural vac>10		County Outside	8,800		65.02
Sutherland Trste Karen J	Carthage 226001	8,800	Town Wide	8,800		24.20
23300 Via Esplendor V-53	ACRES 16.80	8,800	FD602 Carth/Wilna FD	8,800	TO	24.22
Cupertino, CA 95014	EAST-1104421 NRTH-1469923		Installment Fee			3.40
	DEED BOOK 2008 PG-15642					
	FULL MARKET VALUE	8,800				
TOTAL TAX ---						113.44**
	DATE #1	01/31/20	DATE #2	03/31/20	DATE #3	05/29/20
	AMT DUE	41.22	AMT DUE	37.81	AMT DUE	37.81
***** 68.00-1-72.1 *****						
68.00-1-72.1	Hickey Rd					BILL601523
Thesier Jeremy	314 Rural vac<10		County Outside	1,400		10.34
24574 Hickey Rd	Carthage 226001	1,400	Town Wide	1,400		3.85
Carthage, NY 13619	ACRES 2.40	1,400	FD602 Carth/Wilna FD	1,400	TO	3.85
	EAST-1103376 NRTH-1469123		Installment Fee			.54
	DEED BOOK 2009 PG-1543					
	FULL MARKET VALUE	1,400				
TOTAL TAX ---						18.04**
	DATE #1	01/31/20	DATE #2	03/31/20	DATE #3	05/29/20
	AMT DUE	6.56	AMT DUE	6.01	AMT DUE	6.01

STATE OF NEW YORK
COUNTY - Jefferson
TOWN - Wilna
SWIS - 226089

2020 TOWN TAX ROLL
TAXABLE SECTION OF THE ROLL - 1
TAX MAP NUMBER SEQUENCE
UNIFORM PERCENT OF VALUE IS 100.00

PAGE 431
VALUATION DATE-JUL 01, 2018
TAXABLE STATUS DATE-MAR 01, 2019

TAX MAP PARCEL NUMBER	PROPERTY LOCATION & CLASS	ASSESSMENT	EXEMPTION CODE	COUNTY	TOWN	TAX AMOUNT
CURRENT OWNERS NAME	SCHOOL DISTRICT	LAND	TAX DESCRIPTION			
CURRENT OWNERS ADDRESS	PARCEL SIZE/GRID COORD	TOTAL	SPECIAL DISTRICTS			
***** 68.00-1-72.2 *****						
68.00-1-72.2	E of Hickey Rd 322 Rural vac>10		County Outside	13,300		BILL601524 98.27
Thesier Jeremy	Carthage 226001	13,300	Town Wide	13,300		36.57
24574 Hickey Rd	On County Line	13,300	FD602 Carth/Wilna FD	13,300	TO	36.61
Carthage, NY 13619	ACRES 24.40 EAST-1104094 NRTH-1469040 DEED BOOK 2009 PG-1543 FULL MARKET VALUE	13,300	Installment Fee			5.14
TOTAL TAX ---						171.45**
	DATE #1	01/31/20	DATE #2	03/31/20	DATE #3	05/29/20
	AMT DUE	62.29	AMT DUE	57.15	AMT DUE	57.15
***** 68.00-1-73 *****						
68.00-1-73	Hickey Rd 311 Res vac land		County Outside	200		BILL601525 1.48
Thompson Patricia	Carthage 226001	200	Town Wide	200		0.55
PO Box 171	ACRES 0.80	200	FD602 Carth/Wilna FD	200	TO	.55
Carthage, NY 13619	EAST-1102680 NRTH-1467898 DEED BOOK 2016 PG-14494 FULL MARKET VALUE	200	Installment Fee			.08
TOTAL TAX ---						2.58**
	DATE #1	01/31/20	DATE #2	03/31/20	DATE #3	05/29/20
	AMT DUE	0.94	AMT DUE	0.86	AMT DUE	0.86
***** 68.00-1-74.1 *****						
68.00-1-74.1	Kempney Rd 322 Rural vac>10		County Outside	29,600		BILL601526 218.71
Beirman Gary	Carthage 226001	29,600	Town Wide	29,600		81.40
Beirman Glenn	ACRES 36.55	29,600	FD602 Carth/Wilna FD	29,600	TO	81.48
42814 Milady Rd	EAST-1100199 NRTH-1468547		Installment Fee			11.45
Carthage, NY 13619	FULL MARKET VALUE	29,600				
TOTAL TAX ---						381.59**
	DATE #1	01/31/20	DATE #2	03/31/20	DATE #3	05/29/20
	AMT DUE	138.66	AMT DUE	127.19	AMT DUE	127.19
***** 68.00-1-74.2 *****						
68.00-1-74.2	42814 Milady Rd	98 PCT OF VALUE USED FOR EXEMPTION PURPOSES				BILL601527
Beirman Gary R	210 1 Family Res		VET COM CT 41131	20,000	10,000	
Beirman Mary E	Carthage 226001	22,200	VET DIS C 41142	17,248	0	
42814 Milady Rd	ACRES 12.85	88,000	VET DIS T 41143	0	20,000	
Carthage, NY 13619	EAST-1101094 NRTH-1467658 DEED BOOK 1132 PG-00108 FULL MARKET VALUE	88,000	County Outside	50,752		375.00
			Town Wide	58,000		159.50
			FD602 Carth/Wilna FD	88,000	TO	242.25
			Installment Fee			23.30
TOTAL TAX ---						776.75**
	DATE #1	01/31/20	DATE #2	03/31/20	DATE #3	05/29/20
	AMT DUE	282.23	AMT DUE	258.91	AMT DUE	258.91

STATE OF NEW YORK
COUNTY - Jefferson
TOWN - Wilna
SWIS - 226089

2020 TOWN TAX ROLL
TAXABLE SECTION OF THE ROLL - 1
TAX MAP NUMBER SEQUENCE
UNIFORM PERCENT OF VALUE IS 100.00

PAGE 432
VALUATION DATE-JUL 01, 2018
TAXABLE STATUS DATE-MAR 01, 2019

TAX MAP PARCEL NUMBER	PROPERTY LOCATION & CLASS	ASSESSMENT	EXEMPTION CODE	COUNTY	TOWN	TAX AMOUNT
CURRENT OWNERS NAME	SCHOOL DISTRICT	LAND	TAX DESCRIPTION			
CURRENT OWNERS ADDRESS	PARCEL SIZE/GRID COORD	TOTAL	SPECIAL DISTRICTS			
***** 68.00-1-74.3 *****						
42760 Milady Rd						BILL601528
68.00-1-74.3	210 1 Family Res		County Outside	104,000		768.44
Beirman Glen	Carthage 226001	22,000	Town Wide	104,000		286.00
Beirman Clarice	ACRES 12.84 BANK 810	104,000	FD602 Carth/Wilna FD	104,000	TO	286.29
42760 Milady Rd	EAST-1100613 NRTH-1467636		Installment Fee			40.22
Carthage, NY 13619	DEED BOOK 1132 PG-00076					
	FULL MARKET VALUE	104,000				
TOTAL TAX ---						1,340.73**
	DATE #1	01/31/20	DATE #2	03/31/20	DATE #3	05/29/20
	AMT DUE	487.13	AMT DUE	446.91	AMT DUE	446.91
***** 68.00-1-74.4 *****						
24919 Kempney Rd						BILL601529
68.00-1-74.4	240 Rural res		County Outside	104,000		768.44
Avallone James J	Carthage 226001	41,300	Town Wide	104,000		286.00
Avallone Melanie K	ACRES 58.70	104,000	FD602 Carth/Wilna FD	104,000	TO	286.29
PO Box 6	EAST-1101550 NRTH-1469192		Installment Fee			40.22
Great Bend, NY 13643	DEED BOOK 1658 PG-14					
	FULL MARKET VALUE	104,000				
TOTAL TAX ---						1,340.73**
	DATE #1	01/31/20	DATE #2	03/31/20	DATE #3	05/29/20
	AMT DUE	487.13	AMT DUE	446.91	AMT DUE	446.91
***** 68.00-1-74.5 *****						
22794 Kempney Rd						BILL601530
68.00-1-74.5	210 1 Family Res		County Outside	190,000		1,403.88
Tuttle Jeremy	Carthage 226001	41,800	Town Wide	190,000		522.50
Tuttle Heidi	ACRES 40.30 BANK 250	190,000	FD602 Carth/Wilna FD	190,000	TO	523.03
22794 Kempney Rd	EAST-1102333 NRTH-1468645		Installment Fee			73.48
Carthage, NY 13619	DEED BOOK 2011 PG-10065					
	FULL MARKET VALUE	190,000				
TOTAL TAX ---						2,449.41**
	DATE #1	01/31/20	DATE #2	03/31/20	DATE #3	05/29/20
	AMT DUE	889.95	AMT DUE	816.47	AMT DUE	816.47
***** 68.00-1-75 *****						
24882 Kempney Rd						BILL601531
68.00-1-75	210 1 Family Res		County Outside	85,000		628.05
Avallone James J	Carthage 226001	19,900	Town Wide	85,000		233.75
PO Box 6	ACRES 15.78	85,000	FD602 Carth/Wilna FD	85,000	TO	233.99
Great Bend, NY 13643	EAST-1101515 NRTH-1469750		Installment Fee			32.87
	DEED BOOK 1658 PG-14					
	FULL MARKET VALUE	85,000				
TOTAL TAX ---						1,095.79**
	DATE #1	01/31/20	DATE #2	03/31/20	DATE #3	05/29/20
	AMT DUE	398.14	AMT DUE	365.26	AMT DUE	365.26

STATE OF NEW YORK
COUNTY - Jefferson
TOWN - Wilna
SWIS - 226089

2020 TOWN TAX ROLL
TAXABLE SECTION OF THE ROLL - 1
TAX MAP NUMBER SEQUENCE
UNIFORM PERCENT OF VALUE IS 100.00

PAGE 433
VALUATION DATE-JUL 01, 2018
TAXABLE STATUS DATE-MAR 01, 2019

TAX MAP PARCEL NUMBER	PROPERTY LOCATION & CLASS	ASSESSMENT	EXEMPTION CODE	COUNTY	TOWN	TAX AMOUNT
CURRENT OWNERS NAME	SCHOOL DISTRICT	LAND	TAX DESCRIPTION			
CURRENT OWNERS ADDRESS	PARCEL SIZE/GRID COORD	TOTAL	SPECIAL DISTRICTS			
***** 68.00-1-76 *****						
25291 Hickey Rd				68.00-1-76		BILL601532
68.00-1-76	312 Vac w/imprv		County Outside	164,900		1,218.42
Barnhart Danny L	Carthage 226001	43,600	Town Wide	164,900		453.47
Barnhart Donna	ACRES 67.15	164,900	FD602 Carth/Wilna FD	164,900	TO	453.93
25291 Hickey Rd	EAST-1102731 NRTH-1470374		Installment Fee			63.77
Natural Bridge, NY 13665	DEED BOOK 2019 PG-4251					
	FULL MARKET VALUE	164,900				
PRIOR OWNER ON 3/01/2019						
Barnhart Danny L						
TOTAL TAX --- 2,125.82**						
	DATE #1	01/31/20	DATE #2	03/31/20	DATE #3	05/29/20
	AMT DUE	772.39	AMT DUE	708.60	AMT DUE	708.60
***** 68.00-1-77.1 *****						
42830 Avery Rd				68.00-1-77.1		BILL601533
68.00-1-77.1	240 Rural res		VET WAR C 41122	12,000	0	
Cannan Allen A	Carthage 226001	39,600	VET WAR T 41123	0	6,000	
Cannan Mary J	ACRES 53.01	99,900	County Outside	87,900		649.48
42830 Avery Rd	EAST-1101437 NRTH-1470849		Town Wide	93,900		258.22
Natural Bridge, NY 13665	FULL MARKET VALUE	99,900	FD601 Nat Brg Fire Dist	99,900	TO	171.42
			Installment Fee			32.37
TOTAL TAX --- 1,079.12**						
	DATE #1	01/31/20	DATE #2	03/31/20	DATE #3	05/29/20
	AMT DUE	392.09	AMT DUE	359.70	AMT DUE	359.70
***** 68.00-1-77.2 *****						
42740 Avery Rd				68.00-1-77.2		BILL601534
68.00-1-77.2	240 Rural res		County Outside	137,000		1,012.27
Cannan Scott A	Carthage 226001	18,600	Town Wide	137,000		376.75
Cannan Sandra	ACRES 13.18	137,000	FD601 Nat Brg Fire Dist	137,000	TO	235.09
42740 Avery Rd	EAST-1100484 NRTH-1471387		Installment Fee			48.72
Natural Bridge, NY 13665	DEED BOOK 2009 PG-6145					
	FULL MARKET VALUE	137,000				
TOTAL TAX --- 1,624.11**						
	DATE #1	01/31/20	DATE #2	03/31/20	DATE #3	05/29/20
	AMT DUE	590.09	AMT DUE	541.37	AMT DUE	541.37
***** 68.00-1-77.3 *****						
42978 Avery Rd				68.00-1-77.3		BILL601535
68.00-1-77.3	270 Mfg housing		County Outside	71,000		524.61
Cannan Victoria J	Carthage 226001	17,700	Town Wide	71,000		195.25
Cannan Shawn E	ACRES 1.81	71,000	FD601 Nat Brg Fire Dist	71,000	TO	121.83
42978 Avery Rd	EAST-1101922 NRTH-1471596		Installment Fee			25.25
Natural Bridge, NY 13665	DEED BOOK 2009 PG-6146					
	FULL MARKET VALUE	71,000				
TOTAL TAX --- 841.69**						
	DATE #1	01/31/20	DATE #2	03/31/20	DATE #3	05/29/20
	AMT DUE	305.82	AMT DUE	280.56	AMT DUE	280.56

TAX MAP PARCEL NUMBER	PROPERTY LOCATION & CLASS	ASSESSMENT	EXEMPTION CODE	COUNTY	TOWN	
CURRENT OWNERS NAME	SCHOOL DISTRICT	LAND	TAX DESCRIPTION	TAXABLE VALUE		
CURRENT OWNERS ADDRESS	PARCEL SIZE/GRID COORD	TOTAL	SPECIAL DISTRICTS	TAX AMOUNT		
68.00-1-80	42499 Milady Rd			68.00-1-80	BILL601536	
Woods Steven	271 Mfg housings		County Outside	31,000	229.05	
Lauber Judith	Carthage 226001	16,500	Town Wide	31,000	85.25	
42499 Milady Rd	ACRES 1.76	31,000	School Relevy		266.29	
Carthage, NY 13619	EAST-1099066 NRTH-1468260		FD602 Carth/Wilna FD	31,000 TO	85.34	
	DEED BOOK 2018 PG-5060		Installment Fee		19.98	
	FULL MARKET VALUE	31,000				
TOTAL TAX ---					665.93**	
	DATE #1	01/31/20	DATE #2	03/31/20	DATE #3	05/29/20
	AMT DUE	241.97	AMT DUE	221.97	AMT DUE	229.97
68.00-1-81	Milady Rd			68.00-1-81	BILL601537	
Murphy George	321 Abandoned ag		County Outside	10,900	80.54	
C/O Ellen Mayhew	Carthage 226001	10,900	Town Wide	10,900	29.97	
535 Francis St	ACRES 21.17	10,900	FD602 Carth/Wilna FD	10,900 TO	30.01	
Carthage, NY 13619	EAST-1097292 NRTH-1468304		Installment Fee		4.22	
	FULL MARKET VALUE	10,900				
TOTAL TAX ---					140.52**	
	DATE #1	01/31/20	DATE #2	03/31/20	DATE #3	05/29/20
	AMT DUE	51.06	AMT DUE	46.84	AMT DUE	46.84
68.00-1-82	N of Milady Rd			68.00-1-82	BILL601538	
Martin Kevin	314 Rural vac<10		County Outside	5,400	39.90	
36421 NYS Rte 26	Carthage 226001	5,400	Town Wide	5,400	14.85	
Carthage, NY 13691	ACRES 9.00	5,400	School Relevy		46.40	
	EAST-1097825 NRTH-1468894		FD602 Carth/Wilna FD	5,400 TO	14.87	
	DEED BOOK 2005 PG-9605		Installment Fee		3.48	
	FULL MARKET VALUE	5,400				
TOTAL TAX ---					116.02**	
	DATE #1	01/31/20	DATE #2	03/31/20	DATE #3	05/29/20
	AMT DUE	42.16	AMT DUE	38.67	AMT DUE	38.67
68.00-1-84	41827 Persha Rd			68.00-1-84	BILL601539	
OShaughnessy Michael J	113 Cattle farm		County Outside	79,900	590.37	
OShaughnessy Kristy L	Carthage 226001	38,400	Town Wide	79,900	219.72	
41903 Milady Rd	ACRES 48.17	79,900	FD602 Carth/Wilna FD	79,900 TO	219.95	
Carthage, NY 13619	EAST-1094801 NRTH-1468159		Installment Fee		30.90	
	DEED BOOK 2014 PG-6153					
	FULL MARKET VALUE	79,900				
TOTAL TAX ---					1,030.04**	
	DATE #1	01/31/20	DATE #2	03/31/20	DATE #3	05/29/20
	AMT DUE	374.26	AMT DUE	343.34	AMT DUE	343.34

STATE OF NEW YORK
COUNTY - Jefferson
TOWN - Wilna
SWIS - 226089

2020 TOWN TAX ROLL
TAXABLE SECTION OF THE ROLL - 1
TAX MAP NUMBER SEQUENCE
UNIFORM PERCENT OF VALUE IS 100.00

PAGE 435
VALUATION DATE-JUL 01, 2018
TAXABLE STATUS DATE-MAR 01, 2019

TAX MAP PARCEL NUMBER	PROPERTY LOCATION & CLASS	ASSESSMENT	EXEMPTION CODE	COUNTY	TOWN	TAX AMOUNT
CURRENT OWNERS NAME	SCHOOL DISTRICT	LAND	TAX DESCRIPTION			
CURRENT OWNERS ADDRESS	PARCEL SIZE/GRID COORD	TOTAL	SPECIAL DISTRICTS			
***** 68.00-1-85 *****						
25112 Co Rte 42				68.00-1-85		BILL601540
68.00-1-85	240 Rural res		County Outside	174,900		1,292.31
Blend Robert P	Carthage 226001	54,000	Town Wide	174,900		480.97
Blend Kathy A	ACRES 51.94 BANK 550	174,900	FD602 Carth/Wilna FD	174,900	TO	481.46
25112 Co Rte 42	EAST-1094374 NRTH-1468900		Installment Fee			67.64
Carthage, NY 13619	DEED BOOK 2017 PG-13204					
	FULL MARKET VALUE	174,900				
TOTAL TAX ---						2,254.74**
	DATE #1	01/31/20	DATE #2	03/31/20	DATE #3	05/29/20
	AMT DUE	819.22	AMT DUE	751.58	AMT DUE	751.58
***** 68.00-1-86.5 *****						
Co Rte 40				68.00-1-86.5		BILL601541
68.00-1-86.5	311 Res vac land		County Outside	16,700		123.39
Bradymore LLC	Carthage 226001	16,700	Town Wide	16,700		45.92
5286 Clinton St	ACRES 17.33	16,700	FD602 Carth/Wilna FD	16,700	TO	45.97
Lowville, NY 13367	EAST-1092191 NRTH-1470466		Installment Fee			6.46
	DEED BOOK 2013 PG-5353					
	FULL MARKET VALUE	16,700				
TOTAL TAX ---						215.28**
	DATE #1	01/31/20	DATE #2	03/31/20	DATE #3	05/29/20
	AMT DUE	78.22	AMT DUE	71.76	AMT DUE	71.76
***** 68.00-1-86.7 *****						
Co Rte 40				68.00-1-86.7		BILL601542
68.00-1-86.7	322 Rural vac>10		County Outside	30,700		226.84
Bradymore LLC	Carthage 226001	30,700	Town Wide	30,700		84.42
5286 Clinton St	ACRES 51.80	30,700	FD602 Carth/Wilna FD	30,700	TO	84.51
Lowville, NY 13367	EAST-1092275 NRTH-1469852		Installment Fee			11.87
	DEED BOOK 2005 PG-19839					
	FULL MARKET VALUE	30,700				
TOTAL TAX ---						395.77**
	DATE #1	01/31/20	DATE #2	03/31/20	DATE #3	05/29/20
	AMT DUE	143.80	AMT DUE	131.92	AMT DUE	131.92
***** 68.00-1-88.1 *****						
Crowner Rd				68.00-1-88.1		BILL601543
68.00-1-88.1	320 Rural vacant		County Outside	20,900		154.43
2096 Dennis LLC	Carthage 226001	20,900	Town Wide	20,900		57.47
1 S Main St	ACRES 36.10	20,900	FD601 Nat Brg Fire Dist	20,900	TO	35.86
Dolgeville, NY 13329	EAST-1093337 NRTH-1473548		Installment Fee			7.43
	DEED BOOK 2005 PG-18113					
	FULL MARKET VALUE	20,900				
TOTAL TAX ---						247.76**
	DATE #1	01/31/20	DATE #2	03/31/20	DATE #3	05/29/20
	AMT DUE	90.03	AMT DUE	82.58	AMT DUE	82.58

STATE OF NEW YORK
COUNTY - Jefferson
TOWN - Wilna
SWIS - 226089

2020 TOWN TAX ROLL
TAXABLE SECTION OF THE ROLL - 1
TAX MAP NUMBER SEQUENCE
UNIFORM PERCENT OF VALUE IS 100.00

PAGE 436
VALUATION DATE-JUL 01, 2018
TAXABLE STATUS DATE-MAR 01, 2019

TAX MAP PARCEL NUMBER	PROPERTY LOCATION & CLASS	ASSESSMENT	EXEMPTION CODE	COUNTY	TOWN	TAX AMOUNT
CURRENT OWNERS NAME	SCHOOL DISTRICT	LAND	TAX DESCRIPTION			
CURRENT OWNERS ADDRESS	PARCEL SIZE/GRID COORD	TOTAL	SPECIAL DISTRICTS			
***** 68.00-1-88.21 *****						
42091 Co Rte 41				68.00-1-88.21		BILL601544
68.00-1-88.21	210 1 Family Res		VET COM CT 41131	20,000	10,000	
Buckley Thomas	Carthage 226001	21,900	County Outside	128,000		945.77
Buckley Tamara L	ACRES 7.63	148,000	Town Wide	138,000		379.50
42091 Co Rte 41	EAST-1096057 NRTH-1474695		FD601 Nat Brg Fire Dist	148,000	TO	253.96
Natural Bridge, NY 13665	DEED BOOK 980 PG-00171		Installment Fee			47.38
	FULL MARKET VALUE	148,000				
TOTAL TAX ---						1,579.23**
	DATE #1	01/31/20	DATE #2	03/31/20	DATE #3	05/29/20
	AMT DUE	573.79	AMT DUE	526.41	AMT DUE	526.41
***** 68.00-1-88.22 *****						
42187 Co Rte 41				68.00-1-88.22		BILL601545
68.00-1-88.22	210 1 Family Res		County Outside	211,000		1,559.05
Robinson Christine B	Carthage 226001	22,500	Town Wide	211,000		580.25
Robinson David A	ACRES 10.00 BANK 822	211,000	FD601 Nat Brg Fire Dist	211,000	TO	362.07
42187 Co Rte 41	EAST-1096243 NRTH-1474991		Installment Fee			75.04
Natural Bridge, NY 13665	DEED BOOK 2016 PG-17535					
	FULL MARKET VALUE	211,000				
TOTAL TAX ---						2,501.37**
	DATE #1	01/31/20	DATE #2	03/31/20	DATE #3	05/29/20
	AMT DUE	908.83	AMT DUE	833.79	AMT DUE	833.79
***** 68.00-1-88.41 *****						
Co Rte 41				68.00-1-88.41		BILL601546
68.00-1-88.41	311 Res vac land		County Outside	16,700		123.39
2096 Dennis LLC	Carthage 226001	16,700	Town Wide	16,700		45.92
1 S Main St	Lots 5-6	16,700	FD601 Nat Brg Fire Dist	16,700	TO	28.66
Dolgeville, NY 13329	ACRES 14.12		Installment Fee			5.94
	EAST-1094600 NRTH-1472997					
	DEED BOOK 2011 PG-8899					
	FULL MARKET VALUE	16,700				
TOTAL TAX ---						197.97**
	DATE #1	01/31/20	DATE #2	03/31/20	DATE #3	05/29/20
	AMT DUE	71.93	AMT DUE	65.99	AMT DUE	65.99
***** 68.00-1-88.42 *****						
Co Rte 41				68.00-1-88.42		BILL601547
68.00-1-88.42	311 Res vac land		County Outside	31,600		233.49
Leddy Derek	Carthage 226001	31,600	Town Wide	31,600		86.90
Leddy Brenda L	Lot 4	31,600	FD601 Nat Brg Fire Dist	31,600	TO	54.22
7 Sand St	ACRES 44.02		Installment Fee			11.24
Philadelphia, NY 13673	EAST-1094656 NRTH-1474180					
	DEED BOOK 2013 PG-18201					
	FULL MARKET VALUE	31,600				
TOTAL TAX ---						374.61**
	DATE #1	01/31/20	DATE #2	03/31/20	DATE #3	05/29/20
	AMT DUE	136.11	AMT DUE	124.87	AMT DUE	124.87

STATE OF NEW YORK
COUNTY - Jefferson
TOWN - Wilna
SWIS - 226089

2020 TOWN TAX ROLL
TAXABLE SECTION OF THE ROLL - 1
TAX MAP NUMBER SEQUENCE
UNIFORM PERCENT OF VALUE IS 100.00

PAGE 437
VALUATION DATE-JUL 01, 2018
TAXABLE STATUS DATE-MAR 01, 2019

TAX MAP PARCEL NUMBER	PROPERTY LOCATION & CLASS	ASSESSMENT	EXEMPTION CODE	COUNTY	TOWN	TAX AMOUNT
CURRENT OWNERS NAME	SCHOOL DISTRICT	LAND	TAX DESCRIPTION			
CURRENT OWNERS ADDRESS	PARCEL SIZE/GRID COORD	TOTAL	SPECIAL DISTRICTS			
***** 68.00-1-88.43 *****						
	Co Rte 41					BILL601548
68.00-1-88.43	311 Res vac land		County Outside	19,900		147.04
2096 Dennis LLC	Carthage 226001	19,900	Town Wide	19,900		54.72
1 S Main St	p/o Lots 1, 2 & 3	19,900	FD601 Nat Brg Fire Dist	19,900	TO	34.15
Dolgeville, NY 13329	ACRES 19.72		Installment Fee			7.08
	EAST-1095792 NRTH-1474225					
	FULL MARKET VALUE	19,900				
			TOTAL TAX ---			235.91**
			DATE #1 01/31/20	DATE #2 03/31/20	DATE #3 05/29/20	
			AMT DUE 85.73	AMT DUE 78.63	AMT DUE 78.63	
***** 68.00-1-88.44 *****						
	41917 Co Rte 41					BILL601549
68.00-1-88.44	311 Res vac land		County Outside	29,000		214.28
Leeson Brett M	Carthage 226001	29,000	Town Wide	29,000		79.75
Leeson Amy M	Lot 7	29,000	FD601 Nat Brg Fire Dist	29,000	TO	49.76
5633 Old State Rd	ACRES 35.60		Installment Fee			10.31
Natural Bridge, NY 13661	EAST-1094659 NRTH-1473072					
	DEED BOOK 2016 PG-1277					
	FULL MARKET VALUE	29,000				
			TOTAL TAX ---			343.79**
			DATE #1 01/31/20	DATE #2 03/31/20	DATE #3 05/29/20	
			AMT DUE 124.92	AMT DUE 114.59	AMT DUE 114.59	
***** 68.00-1-88.45 *****						
	Co Rte 41					BILL601550
68.00-1-88.45	311 Res vac land		County Outside	15,600		115.27
2096 Dennis LLC	Carthage 226001	15,600	Town Wide	15,600		42.90
1 S Main St	Lot 8	15,600	FD601 Nat Brg Fire Dist	15,600	TO	26.77
Dolgeville, NY 13329	ACRES 13.34		Installment Fee			5.55
	EAST-1094667 NRTH-1472475					
	FULL MARKET VALUE	15,600				
			TOTAL TAX ---			184.94**
			DATE #1 01/31/20	DATE #2 03/31/20	DATE #3 05/29/20	
			AMT DUE 67.21	AMT DUE 61.64	AMT DUE 61.64	
***** 68.00-1-89 *****						
	Crowner Rd					BILL601551
68.00-1-89	322 Rural vac>10		County Outside	11,700		86.45
LaVine Phillip	Carthage 226001	11,700	Town Wide	11,700		32.17
16348 SW Keda St	ACRES 25.85	11,700	FD601 Nat Brg Fire Dist	11,700	TO	20.08
Sherwood, OR 97140	EAST-1092316 NRTH-1474042		Installment Fee			4.16
	DEED BOOK 2008 PG-8382					
	FULL MARKET VALUE	11,700				
			TOTAL TAX ---			138.70**
			DATE #1 01/31/20	DATE #2 03/31/20	DATE #3 05/29/20	
			AMT DUE 50.40	AMT DUE 46.23	AMT DUE 46.23	

STATE OF NEW YORK
COUNTY - Jefferson
TOWN - Wilna
SWIS - 226089

2 0 2 0 T O W N T A X R O L L
T A X A B L E SECTION OF THE ROLL - 1
TAX MAP NUMBER SEQUENCE
UNIFORM PERCENT OF VALUE IS 100.00

PAGE 438
VALUATION DATE-JUL 01, 2018
TAXABLE STATUS DATE-MAR 01, 2019

TAX MAP PARCEL NUMBER	PROPERTY LOCATION & CLASS	ASSESSMENT	EXEMPTION CODE	COUNTY	TOWN	TAX AMOUNT
CURRENT OWNERS NAME	SCHOOL DISTRICT	LAND	TAX DESCRIPTION	TAXABLE VALUE		
CURRENT OWNERS ADDRESS	PARCEL SIZE/GRID COORD	TOTAL	SPECIAL DISTRICTS			
***** 68.00-1-90.11 *****						
68.00-1-90.11	Crowner Rd					BILL601552
Miller Steve	117 Horse farm		County Outside	82,100		606.63
Miller Andrea	Carthage 226001	82,100	Town Wide	82,100		225.77
6 Champion St	ACRES 170.10	82,100	FD601 Nat Brg Fire Dist	82,100	TO	140.88
Carthage, NY 13619	EAST-1093426 NRTH-1476388		Installment Fee			29.20
	DEED BOOK 2018 PG-3967					
	FULL MARKET VALUE	82,100				
TOTAL TAX ---						973.28**
	DATE #1	01/31/20	DATE #2	03/31/20	DATE #3	05/29/20
	AMT DUE	353.64	AMT DUE	324.42	AMT DUE	324.42
***** 68.00-1-90.121 *****						
68.00-1-90.121	26158 Crowner Rd					BILL601553
Howe Karen	240 Rural res		VET COM CT 41131	20,000	10,000	
26158 Crowner Rd	Carthage 226001	23,300	County Outside	150,000		1,108.33
Carthage, NY 13619	ACRES 11.28	170,000	Town Wide	160,000		440.00
	EAST-1091086 NRTH-1477007		FD601 Nat Brg Fire Dist	170,000	TO	291.71
	DEED BOOK 1190 PG-103		Installment Fee			55.20
	FULL MARKET VALUE	170,000				
TOTAL TAX ---						1,840.04**
	DATE #1	01/31/20	DATE #2	03/31/20	DATE #3	05/29/20
	AMT DUE	668.56	AMT DUE	613.34	AMT DUE	613.34
***** 68.00-1-90.122 *****						
68.00-1-90.122	26100 Crowner Rd					BILL601554
Sanders Ashley L	210 1 Family Res		County Outside	69,000		509.83
704A Phalen Dr	Carthage 226001	23,300	Town Wide	69,000		189.75
Copenhagen, NY 13626	ACRES 11.16 BANK 822	69,000	FD601 Nat Brg Fire Dist	69,000	TO	118.40
	EAST-1091480 NRTH-1476656		Installment Fee			24.54
	DEED BOOK 2017 PG-5703					
	FULL MARKET VALUE	69,000				
TOTAL TAX ---						817.98**
	DATE #1	01/31/20	DATE #2	03/31/20	DATE #3	05/29/20
	AMT DUE	297.20	AMT DUE	272.66	AMT DUE	272.66
***** 68.00-1-90.2 *****						
68.00-1-90.2	26222 Crowner Rd					BILL601555
Wareham Deanna L	210 1 Family Res		County Outside	88,000		650.22
26222 Crowner Rd	Carthage 226001	20,100	Town Wide	88,000		242.00
Carthage, NY 13619	ACRES 4.01 BANK 100	88,000	FD601 Nat Brg Fire Dist	88,000	TO	151.00
	EAST-1090732 NRTH-1476910		Installment Fee			31.30
	DEED BOOK 2015 PG-9450					
	FULL MARKET VALUE	88,000				
TOTAL TAX ---						1,043.22**
	DATE #1	01/31/20	DATE #2	03/31/20	DATE #3	05/29/20
	AMT DUE	379.04	AMT DUE	347.74	AMT DUE	347.74

STATE OF NEW YORK
 COUNTY - Jefferson
 TOWN - Wilna
 SWIS - 226089

2020 TOWN TAX ROLL
 TAXABLE SECTION OF THE ROLL - 1
 TAX MAP NUMBER SEQUENCE
 UNIFORM PERCENT OF VALUE IS 100.00

PAGE 439
 VALUATION DATE-JUL 01, 2018
 TAXABLE STATUS DATE-MAR 01, 2019

TAX MAP PARCEL NUMBER	PROPERTY LOCATION & CLASS	ASSESSMENT	EXEMPTION CODE	COUNTY	TOWN	TAX AMOUNT
CURRENT OWNERS NAME	SCHOOL DISTRICT	LAND	TAX DESCRIPTION			
CURRENT OWNERS ADDRESS	PARCEL SIZE/GRID COORD	TOTAL	SPECIAL DISTRICTS			
***** 68.00-1-90.3 *****						
26175 Crowner Rd						BILL601556
68.00-1-90.3	210 1 Family Res		County Outside	77,500		572.64
Ward Philip L	Carthage 226001	18,700	Town Wide	77,500		213.12
26175 Crowner Rd	ACRES 2.00	77,500	FD602 Carth/Wilna FD	77,500	TO	213.34
Carthage, NY 13619	EAST-1090428 NRTH-1476659		Installment Fee			29.97
	DEED BOOK 1852 PG-94					
	FULL MARKET VALUE	77,500				
TOTAL TAX ---						999.10**
	DATE #1	01/31/20	DATE #2	03/31/20	DATE #3	05/29/20
	AMT DUE	363.01	AMT DUE	333.03	AMT DUE	333.03
***** 68.00-1-90.41 *****						
25838 Crowner Rd						BILL601557
68.00-1-90.41	210 1 Family Res		County Outside	120,000		886.66
Martin Chad O	Carthage 226001	20,500	Town Wide	120,000		330.00
25838 Crowner Rd	ACRES 4.55 BANK 100	120,000	FD601 Nat Brg Fire Dist	120,000	TO	205.92
Carthage, NY 13619	EAST-1091897 NRTH-1474818		Installment Fee			42.68
	DEED BOOK 2005 PG-1982					
	FULL MARKET VALUE	120,000				
TOTAL TAX ---						1,422.58**
	DATE #1	01/31/20	DATE #2	03/31/20	DATE #3	05/29/20
	AMT DUE	516.88	AMT DUE	474.19	AMT DUE	474.19
***** 68.00-1-90.422 *****						
25786 Crowner Rd						BILL601558
68.00-1-90.422	210 1 Family Res		County Outside	179,900		1,329.26
Bliss Mick A	Carthage 226001	22,300	Town Wide	179,900		494.72
Bliss Nahvie	ACRES 9.18 BANK 810	179,900	FD601 Nat Brg Fire Dist	179,900	TO	308.70
25786 Crowner Rd	EAST-1092115 NRTH-1474617		Installment Fee			63.98
Carthage, NY 13619	DEED BOOK 2016 PG-4318					
	FULL MARKET VALUE	179,900				
TOTAL TAX ---						2,132.68**
	DATE #1	01/31/20	DATE #2	03/31/20	DATE #3	05/29/20
	AMT DUE	774.88	AMT DUE	710.89	AMT DUE	710.89
***** 68.00-1-90.5 *****						
26155 Crowner Rd						BILL601559
68.00-1-90.5	210 1 Family Res		VET COM CT 41131	20,000	10,000	
Woods Gregory J	Carthage 226001	21,900	County Outside	127,000		938.39
Woods Margaret A	ACRES 8.87	147,000	Town Wide	137,000		376.75
26155 Crowner Rd	EAST-1090201 NRTH-1476126		FD602 Carth/Wilna FD	147,000	TO	404.66
Carthage, NY 13619	DEED BOOK 1094 PG-00311		Installment Fee			51.59
	FULL MARKET VALUE	147,000				
TOTAL TAX ---						1,719.80**
	DATE #1	01/31/20	DATE #2	03/31/20	DATE #3	05/29/20
	AMT DUE	624.87	AMT DUE	573.26	AMT DUE	573.26

TAX MAP PARCEL NUMBER	PROPERTY LOCATION & CLASS	ASSESSMENT	EXEMPTION CODE	COUNTY	TOWN	TAX AMOUNT
CURRENT OWNERS NAME	SCHOOL DISTRICT	LAND	TAX DESCRIPTION	TAXABLE VALUE		
CURRENT OWNERS ADDRESS	PARCEL SIZE/GRID COORD	TOTAL	SPECIAL DISTRICTS			
***** 68.00-1-90.61 *****						
25939 Crowner Rd				68.00-1-90.61		BILL601560
68.00-1-90.61	210 1 Family Res		County Outside	77,000		568.94
Lacomb Joseph M	Carthage 226001	20,900	Town Wide	77,000		211.75
Lacomb Cindy S	ACRES 5.12	77,000	FD602 Carth/Wilna FD	77,000 TO		211.96
25939 Crowner Rd	EAST-1090894 NRTH-1475446		Installment Fee			29.78
Carthage, NY 13619	DEED BOOK 1411 PG-190					
	FULL MARKET VALUE	77,000				
TOTAL TAX ---						992.65**
	DATE #1	01/31/20	DATE #2	03/31/20	DATE #3	05/29/20
	AMT DUE	360.67	AMT DUE	330.88	AMT DUE	330.88
***** 68.00-1-90.62 *****						
25851 Crowner Rd				68.00-1-90.62		BILL601561
68.00-1-90.62	240 Rural res		County Outside	247,800		1,830.96
Kimple Jeffrey	Carthage 226001	30,100	Town Wide	247,800		681.45
PO Box 21	ACRES 20.43	247,800	FD602 Carth/Wilna FD	247,800 TO		682.14
Deer River, NY 13627	EAST-1090689 NRTH-1475104		Installment Fee			95.84
	DEED BOOK 2018 PG-11562					
	FULL MARKET VALUE	247,800				
TOTAL TAX ---						3,194.55**
	DATE #1	01/31/20	DATE #2	03/31/20	DATE #3	05/29/20
	AMT DUE	1,160.69	AMT DUE	1,064.85	AMT DUE	1,064.85
***** 68.00-1-90.7 *****						
25900 Crowner Rd				68.00-1-90.7		BILL601562
68.00-1-90.7	210 1 Family Res		VET WAR CT 41121	12,000	6,000	
Matteson Steve M	Carthage 226001	24,600	VET DIS CT 41141	19,400	19,400	
Matteson Jeanette M	ACRES 13.39	194,000	County Outside	162,600		1,201.43
25900 Crowner Rd	EAST-1092274 NRTH-1475444		Town Wide	168,600		463.65
Carthage, NY 13619	DEED BOOK 2018 PG-3890		FD601 Nat Brg Fire Dist	194,000 TO		332.90
	FULL MARKET VALUE	194,000	Installment Fee			59.94
TOTAL TAX ---						1,997.98**
	DATE #1	01/31/20	DATE #2	03/31/20	DATE #3	05/29/20
	AMT DUE	725.94	AMT DUE	665.99	AMT DUE	665.99
***** 68.00-1-90.8 *****						
25870 Crowner Rd				68.00-1-90.8		BILL601563
68.00-1-90.8	240 Rural res		PARA VET 41300	359,900	359,900	
Mitchell Roy A	Carthage 226001	30,800	County Outside	0.00		0.00
Mitchell Michelle	ACRES 23.71	359,900	Town Wide	0.00		0.00
25807 Crowner Rd	EAST-1092717 NRTH-1475021		FD601 Nat Brg Fire Dist	359,900 TO		617.57
Carthage, NY 13619	DEED BOOK 2006 PG-5438		Installment Fee			18.53
	FULL MARKET VALUE	359,900				
TOTAL TAX ---						617.57**
	DATE #1	01/31/20	DATE #2	03/31/20	DATE #3	05/29/20
	AMT DUE	224.40	AMT DUE	205.85	AMT DUE	205.85

STATE OF NEW YORK
COUNTY - Jefferson
TOWN - Wilna
SWIS - 226089

2020 TOWN TAX ROLL
TAXABLE SECTION OF THE ROLL - 1
TAX MAP NUMBER SEQUENCE
UNIFORM PERCENT OF VALUE IS 100.00

PAGE 441
VALUATION DATE-JUL 01, 2018
TAXABLE STATUS DATE-MAR 01, 2019

TAX MAP PARCEL NUMBER	PROPERTY LOCATION & CLASS	ASSESSMENT	EXEMPTION CODE	COUNTY	TOWN	
CURRENT OWNERS NAME	SCHOOL DISTRICT	LAND	TAX DESCRIPTION	TAXABLE VALUE	TAX AMOUNT	
CURRENT OWNERS ADDRESS	PARCEL SIZE/GRID COORD	TOTAL	SPECIAL DISTRICTS			
***** 68.00-1-90.9 *****						
26125	Crowner Rd				BILL601564	
68.00-1-90.9	314 Rural vac<10		County Outside	13,100	96.79	
Intorcia Michael	Carthage 226001	13,100	Town Wide	13,100	36.02	
Intorcia Wendy	ACRES 9.00	13,100	School Relevy		112.53	
32792 NYS Rte 3	EAST-1090411 NRTH-1475884		FD602 Carth/Wilna FD	13,100 TO	36.06	
Carthage, NY 13619	DEED BOOK 2018 PG-18387		Installment Fee		8.44	
	FULL MARKET VALUE	13,100				
			TOTAL TAX ---		281.40**	
	DATE #1	01/31/20	DATE #2	03/31/20	DATE #3	05/29/20
	AMT DUE	102.24	AMT DUE	93.80	AMT DUE	93.80
***** 68.00-1-91.1 *****						
26049/050	Crowner Rd				BILL601565	
68.00-1-91.1	210 1 Family Res		County Outside	192,000	1,418.66	
Byers William T IV	Carthage 226001	20,800	Town Wide	192,000	528.00	
Byers Kristin S	ACRES 5.00 BANK 810	192,000	FD601 Nat Brg Fire Dist	45,120 TO	77.42	
26049 Crowner Rd	EAST-1090838 NRTH-1475945		FD602 Carth/Wilna FD	146,880 TO	404.33	
Carthage, NY 13619	DEED BOOK 2017 PG-7127		Installment Fee		72.85	
	FULL MARKET VALUE	192,000				
			TOTAL TAX ---		2,428.41**	
	DATE #1	01/31/20	DATE #2	03/31/20	DATE #3	05/29/20
	AMT DUE	882.32	AMT DUE	809.47	AMT DUE	809.47
***** 68.00-1-91.2 *****						
26001	Crowner Rd				BILL601566	
68.00-1-91.2	210 1 Family Res		County Outside	124,000	916.22	
Mceathron Lyle A	Carthage 226001	18,700	Town Wide	124,000	341.00	
Mceathron Amy	ACRES 2.00	124,000	FD602 Carth/Wilna FD	124,000 TO	341.35	
26001 Crowner Rd	EAST-1091041 NRTH-1475582		Installment Fee		47.96	
Carthage, NY 13619	DEED BOOK 1458 PG-102					
	FULL MARKET VALUE	124,000				
			TOTAL TAX ---		1,598.57**	
	DATE #1	01/31/20	DATE #2	03/31/20	DATE #3	05/29/20
	AMT DUE	580.83	AMT DUE	532.85	AMT DUE	532.85
***** 68.00-1-92.1 *****						
42339	Milady Rd				BILL601567	
68.00-1-92.1	210 1 Family Res		VET WAR CT 41121	11,985	6,000	
Rivers Janet G	Carthage 226001	21,300	VET DIS CT 41141	15,980	15,980	
42339 Milady Rd	ACRES 7.95	79,900	County Outside	51,935	383.74	
Carthage, NY 13619	EAST-1098028 NRTH-1468191		Town Wide	57,920	159.28	
	DEED BOOK 2004 PG-11518		FD602 Carth/Wilna FD	79,900 TO	219.95	
	FULL MARKET VALUE	79,900	Installment Fee		22.89	
			TOTAL TAX ---		762.97**	
	DATE #1	01/31/20	DATE #2	03/31/20	DATE #3	05/29/20
	AMT DUE	277.22	AMT DUE	254.32	AMT DUE	254.32

STATE OF NEW YORK
COUNTY - Jefferson
TOWN - Wilna
SWIS - 226089

2020 TOWN TAX ROLL
TAXABLE SECTION OF THE ROLL - 1
TAX MAP NUMBER SEQUENCE
UNIFORM PERCENT OF VALUE IS 100.00

PAGE 442
VALUATION DATE-JUL 01, 2018
TAXABLE STATUS DATE-MAR 01, 2019

TAX MAP PARCEL NUMBER	PROPERTY LOCATION & CLASS	ASSESSMENT	EXEMPTION CODE	COUNTY	TOWN	TAX AMOUNT
CURRENT OWNERS NAME	SCHOOL DISTRICT	LAND	TAX DESCRIPTION	TAXABLE VALUE		
CURRENT OWNERS ADDRESS	PARCEL SIZE/GRID COORD	TOTAL	SPECIAL DISTRICTS			
***** 68.00-1-92.2 *****						
42375 Milady Rd						BILL601568
68.00-1-92.2	270 Mfg housing		County Outside	82,000		605.89
Marsh Samantha	Carthage 226001	20,100	Town Wide	82,000		225.50
Cimarello Joseph	ACRES 4.09 BANK 822	82,000	FD602 Carth/Wilna FD	82,000	TO	225.73
PO Box 211	EAST-1098450 NRTH-1468264		Installment Fee			31.71
Carthage, NY 13619	DEED BOOK 2017 PG-8651					
	FULL MARKET VALUE	82,000				
TOTAL TAX ---						1,057.12**
	DATE #1	01/31/20	DATE #2	03/31/20	DATE #3	05/29/20
	AMT DUE	384.09	AMT DUE	352.37	AMT DUE	352.37
***** 68.00-1-92.3 *****						
42423 Milady Rd						BILL601569
68.00-1-92.3	270 Mfg housing		County Outside	109,000		805.39
Spencer Mary	Carthage 226001	18,100	Town Wide	109,000		299.75
42423 Milady Rd	ACRES 2.71 BANK 100	109,000	FD602 Carth/Wilna FD	109,000	TO	300.05
Carthage, NY 13619	EAST-1098731 NRTH-1468324		Installment Fee			42.16
	DEED BOOK 1452 PG-169					
	FULL MARKET VALUE	109,000				
TOTAL TAX ---						1,405.19**
	DATE #1	01/31/20	DATE #2	03/31/20	DATE #3	05/29/20
	AMT DUE	510.57	AMT DUE	468.39	AMT DUE	468.39
***** 68.08-1-1 *****						
43888 Lewisburg Rd						BILL601570
68.08-1-1	210 1 Family Res		County Outside	56,000		413.78
Gill Kyle	Carthage 226001	11,600	Town Wide	56,000		154.00
PO Box 216	Natural Bridge	56,000	School Relevy			481.06
Natural Bridge, NY 13665	FRNT 130.00 DPTH 100.00		FD601 Nat Brg Fire Dist	56,000	TO	96.09
	EAST-1105830 NRTH-1487408		LT601 Nat Brg Light Dist	56,000	TO	40.46
	DEED BOOK 1809 PG-183		Installment Fee			35.56
	FULL MARKET VALUE	56,000				
TOTAL TAX ---						1,185.39**
	DATE #1	01/31/20	DATE #2	03/31/20	DATE #3	05/29/20
	AMT DUE	430.69	AMT DUE	395.13	AMT DUE	395.13
***** 68.08-1-2 *****						
43932 Lewisburg Rd						BILL601571
68.08-1-2	210 1 Family Res		County Outside	56,000		413.78
Gill Kyle	Carthage 226001	17,500	Town Wide	56,000		154.00
c/o Gill Louis M	Natural Bridge	56,000	FD601 Nat Brg Fire Dist	56,000	TO	96.09
PO Box 283	Gill Louis M-LF Estate		LT601 Nat Brg Light Dist	56,000	TO	40.46
Natural Bridge, NY 13665	ACRES 1.70		Installment Fee			21.13
	EAST-1106024 NRTH-1487221					
	DEED BOOK 2014 PG-10973					
	FULL MARKET VALUE	56,000				
TOTAL TAX ---						704.33**
	DATE #1	01/31/20	DATE #2	03/31/20	DATE #3	05/29/20
	AMT DUE	255.92	AMT DUE	234.77	AMT DUE	234.77

STATE OF NEW YORK
COUNTY - Jefferson
TOWN - Wilna
SWIS - 226089

2020 TOWN TAX ROLL
TAXABLE SECTION OF THE ROLL - 1
TAX MAP NUMBER SEQUENCE
UNIFORM PERCENT OF VALUE IS 100.00

PAGE 443
VALUATION DATE-JUL 01, 2018
TAXABLE STATUS DATE-MAR 01, 2019

TAX MAP PARCEL NUMBER	PROPERTY LOCATION & CLASS	ASSESSMENT	EXEMPTION CODE	COUNTY	TOWN	TAX AMOUNT
CURRENT OWNERS NAME	SCHOOL DISTRICT	LAND	TAX DESCRIPTION			
CURRENT OWNERS ADDRESS	PARCEL SIZE/GRID COORD	TOTAL	SPECIAL DISTRICTS			
***** 68.08-1-3 *****						
43919	Lewisburg Rd					BILL601572
68.08-1-3	210 1 Family Res		VET COM C 41132	19,975	0	
Simmons Isaac F Jr	Carthage 226001	18,300	VET COM T 41133	0	10,000	
Simmons Katherine M	Natural Bridge	79,900	County Outside	59,925		442.78
43919 Lewisburg Rd	ACRES 2.85		Town Wide	69,900		192.22
Natural Bridge, NY 13665	EAST-1106146 NRTH-1487477		FD601 Nat Brg Fire Dist	79,900	TO	137.11
	DEED BOOK 2006 PG-17530		LT601 Nat Brg Light Dist	79,900	TO	57.73
	FULL MARKET VALUE	79,900	Installment Fee			24.90
			TOTAL TAX ---			829.84**
			DATE #1 01/31/20	DATE #2 03/31/20	DATE #3 05/29/20	
			AMT DUE 301.52	AMT DUE 276.61	AMT DUE 276.61	
***** 68.08-1-4 *****						
43960	Lewisburg Rd					BILL601573
68.08-1-4	210 1 Family Res		County Outside	65,000		480.28
Daniels Frederick T	Carthage 226001	21,900	Town Wide	65,000		178.75
Daniels Jody L	Natural Bridge	65,000	FD601 Nat Brg Fire Dist	65,000	TO	111.54
43960 Lewisburg Rd	ACRES 4.80		LT601 Nat Brg Light Dist	65,000	TO	46.97
Natural Bridge, NY 13665	EAST-1106213 NRTH-1486925		Installment Fee			24.53
	DEED BOOK 1546 PG-343					
	FULL MARKET VALUE	65,000				
			TOTAL TAX ---			817.54**
			DATE #1 01/31/20	DATE #2 03/31/20	DATE #3 05/29/20	
			AMT DUE 297.05	AMT DUE 272.51	AMT DUE 272.51	
***** 68.08-1-5 *****						
43979	Lewisburg Rd					BILL601574
68.08-1-5	312 Vac w/imprv		County Outside	35,000		258.61
Gill Kyle	Carthage 226001	17,000	Town Wide	35,000		96.25
c/o Gill Louis M	Natural Bridge	35,000	FD601 Nat Brg Fire Dist	35,000	TO	60.06
PO Box 283	Gill Louis M-LF Estate		LT601 Nat Brg Light Dist	35,000	TO	25.29
Natural Bridge, NY 13665	ACRES 1.30		Installment Fee			13.21
	EAST-1106512 NRTH-1487228					
	DEED BOOK 2014 PG-10973					
	FULL MARKET VALUE	35,000				
			TOTAL TAX ---			440.21**
			DATE #1 01/31/20	DATE #2 03/31/20	DATE #3 05/29/20	
			AMT DUE 159.96	AMT DUE 146.73	AMT DUE 146.73	
***** 68.08-1-6 *****						
44000	Lewisburg Rd					BILL601575
68.08-1-6	210 1 Family Res		County Outside	99,500		735.19
Burke James E	Carthage 226001	21,400	Town Wide	99,500		273.62
44000 Lewisburg Rd	Natural Bridge	99,500	FD601 Nat Brg Fire Dist	99,500	TO	170.74
Natural Bridge, NY 13665	ACRES 6.90		LT601 Nat Brg Light Dist	99,500	TO	71.89
	EAST-1106443 NRTH-1486486		Installment Fee			37.54
	DEED BOOK 1660 PG-299					
	FULL MARKET VALUE	99,500				
			TOTAL TAX ---			1,251.44**
			DATE #1 01/31/20	DATE #2 03/31/20	DATE #3 05/29/20	
			AMT DUE 454.70	AMT DUE 417.14	AMT DUE 417.14	

STATE OF NEW YORK
COUNTY - Jefferson
TOWN - Wilna
SWIS - 226089

2 0 2 0 T O W N T A X R O L L
T A X A B L E SECTION OF THE ROLL - 1
TAX MAP NUMBER SEQUENCE
UNIFORM PERCENT OF VALUE IS 100.00

PAGE 444
VALUATION DATE-JUL 01, 2018
TAXABLE STATUS DATE-MAR 01, 2019

TAX MAP PARCEL NUMBER	PROPERTY LOCATION & CLASS	ASSESSMENT	EXEMPTION CODE	COUNTY	TOWN	TAX AMOUNT
CURRENT OWNERS NAME	SCHOOL DISTRICT	LAND	TAX DESCRIPTION			
CURRENT OWNERS ADDRESS	PARCEL SIZE/GRID COORD	TOTAL	SPECIAL DISTRICTS			
***** 68.08-1-7 *****						
44022	Lime St					BILL601576
68.08-1-7	557 Outdr sport		County Outside	55,000		406.39
Natural Bridge Caverns Inc	Carthage 226001	42,600	Town Wide	55,000		151.25
c/o Michael Murphy	Natural Bridge	55,000	FD601 Nat Brg Fire Dist	55,000	TO	94.38
4207 Chesapeake Ave	ACRES 12.56		LT601 Nat Brg Light Dist	55,000	TO	39.74
Hampton, VA 23669	EAST-1106757 NRTH-1485229		Installment Fee			20.75
	DEED BOOK 2004 PG-12976					
	FULL MARKET VALUE	55,000				
TOTAL TAX ---						691.76**
	DATE #1	01/31/20	DATE #2	03/31/20	DATE #3	05/29/20
	AMT DUE	251.35	AMT DUE	230.58	AMT DUE	230.58
***** 68.08-1-8 *****						
44036	Lewisburg Rd					BILL601577
68.08-1-8	210 1 Family Res		County Outside	82,000		605.89
Gill Bartlett Alice	Carthage 226001	19,100	Town Wide	82,000		225.50
25103 Pine Dr	Natural Bridge	82,000	FD601 Nat Brg Fire Dist	82,000	TO	140.71
Carthage, NY 13619	FRNT 251.00 DPTH 165.00		LT601 Nat Brg Light Dist	82,000	TO	59.25
	EAST-1106734 NRTH-1486036		Installment Fee			30.94
	FULL MARKET VALUE	82,000				
TOTAL TAX ---						1,031.35**
	DATE #1	01/31/20	DATE #2	03/31/20	DATE #3	05/29/20
	AMT DUE	374.73	AMT DUE	343.78	AMT DUE	343.78
***** 68.08-1-9 *****						
44029	Lewisburg Rd					BILL601578
68.08-1-9	270 Mfg housing		VET COM C 41132	9,875		0
Stiles John E	Carthage 226001	16,400	VET COM T 41133	0		9,875
18282 State Route 167	Natural Bridge	39,500	VET DIS C 41142	19,750		0
Montrose, PA 18801-7218	ACRES 1.09		VET DIS T 41143	0		19,750
	EAST-1106964 NRTH-1486106		County Outside	9,875		72.97
PRIOR OWNER ON 3/01/2019	FULL MARKET VALUE	39,500	Town Wide	9,875		27.16
Stiles John E			FD601 Nat Brg Fire Dist	39,500	TO	67.78
			LT601 Nat Brg Light Dist	39,500	TO	28.54
			Installment Fee			5.89
TOTAL TAX ---						196.45**
	DATE #1	01/31/20	DATE #2	03/31/20	DATE #3	05/29/20
	AMT DUE	71.38	AMT DUE	65.48	AMT DUE	65.48

STATE OF NEW YORK
COUNTY - Jefferson
TOWN - Wilna
SWIS - 226089

2020 TOWN TAX ROLL
TAXABLE SECTION OF THE ROLL - 1
TAX MAP NUMBER SEQUENCE
UNIFORM PERCENT OF VALUE IS 100.00

PAGE 445
VALUATION DATE-JUL 01, 2018
TAXABLE STATUS DATE-MAR 01, 2019

TAX MAP PARCEL NUMBER	PROPERTY LOCATION & CLASS	ASSESSMENT	EXEMPTION CODE	COUNTY	TOWN	TAX AMOUNT
CURRENT OWNERS NAME	SCHOOL DISTRICT	LAND	TAX DESCRIPTION			
CURRENT OWNERS ADDRESS	PARCEL SIZE/GRID COORD	TOTAL	SPECIAL DISTRICTS			
***** 68.08-1-10 *****						
44022 Lewisburg Rd				68.08-1-10		BILL601579
68.08-1-10	210 1 Family Res		VET COM C 41132	20,000	0	
Tasker Brian G	Carthage 226001	11,900	VET COM T 41133	0	10,000	
Tasker Linda M	Natural Bridge	80,000	VET DIS C 41142	40,000	0	
44022 Lewisburg Rd	FRNT 125.00 DPTH 140.00		VET DIS T 41143	0	20,000	
Natural Bridge, NY 13665	BANK 100		County Outside	20,000		147.78
	EAST-1106672 NRTH-1486201		Town Wide	50,000		137.50
	DEED BOOK 2007 PG-205		FD601 Nat Brg Fire Dist	80,000	TO	137.28
	FULL MARKET VALUE	80,000	LT601 Nat Brg Light Dist	80,000	TO	57.80
			Installment Fee			14.41
			TOTAL TAX ---			480.36**
	DATE #1	01/31/20	DATE #2	03/31/20	DATE #3	05/29/20
	AMT DUE	174.53	AMT DUE	160.12	AMT DUE	160.12
***** 68.08-1-11 *****						
44019 Lewisburg Rd				68.08-1-11		BILL601580
68.08-1-11	210 1 Family Res		VET COM CT 41131	10,725	10,000	
Fisher Andrew William	Carthage 226001	18,200	County Outside	32,175		237.74
Fisher Brice Allen	ACRES 2.70	42,900	Town Wide	32,900		90.47
44019 Lewisburg Rd	EAST-1106814 NRTH-1486458		FD601 Nat Brg Fire Dist	42,900	TO	73.61
Natural Bridge, NY 13665	DEED BOOK 2014 PG-4539		LT601 Nat Brg Light Dist	42,900	TO	31.00
	FULL MARKET VALUE	42,900	Installment Fee			12.98
			TOTAL TAX ---			432.82**
	DATE #1	01/31/20	DATE #2	03/31/20	DATE #3	05/29/20
	AMT DUE	157.26	AMT DUE	144.27	AMT DUE	144.27
***** 68.08-1-12.1 *****						
44208 Lime St				68.08-1-12.1		BILL601581
68.08-1-12.1	240 Rural res		County Outside	46,800		345.80
Murdock Dave	Carthage 226001	25,100	Town Wide	46,800		128.70
44208 Lime St	Natural Bridge	46,800	School Relevy			159.74
Natural Bridge, NY 13665	ACRES 15.70		FD601 Nat Brg Fire Dist	46,800	TO	80.31
	EAST-1107903 NRTH-1485607		LT601 Nat Brg Light Dist	46,800	TO	33.82
	DEED BOOK 2014 PG-11047		Installment Fee			22.45
	FULL MARKET VALUE	46,800				
			TOTAL TAX ---			748.37**
	DATE #1	01/31/20	DATE #2	03/31/20	DATE #3	05/29/20
	AMT DUE	271.92	AMT DUE	249.45	AMT DUE	249.45
***** 68.08-1-12.21 *****						
44208 Lime St				68.08-1-12.21		BILL601582
68.08-1-12.21	322 Rural vac>10		County Outside	26,500		195.80
Beller Glenn T	Carthage 226001	26,500	Town Wide	26,500		72.87
c/o Thomas J Beller	Natural Bridge	26,500	FD601 Nat Brg Fire Dist	26,500	TO	45.47
10574 NYS Rte 126	LU Thomas J & Beulah A Be		LT601 Nat Brg Light Dist	26,500	TO	19.15
Carthage, NY 13619	ACRES 36.80		Installment Fee			10.00
	EAST-1107411 NRTH-1486758					
	DEED BOOK 2016 PG-12945					
	FULL MARKET VALUE	26,500				
			TOTAL TAX ---			333.29**
	DATE #1	01/31/20	DATE #2	03/31/20	DATE #3	05/29/20
	AMT DUE	121.11	AMT DUE	111.09	AMT DUE	111.09

STATE OF NEW YORK
 COUNTY - Jefferson
 TOWN - Wilna
 SWIS - 226089

2 0 2 0 T O W N T A X R O L L
 T A X A B L E SECTION OF THE ROLL - 1
 TAX MAP NUMBER SEQUENCE
 UNIFORM PERCENT OF VALUE IS 100.00

PAGE 446
 VALUATION DATE-JUL 01, 2018
 TAXABLE STATUS DATE-MAR 01, 2019

TAX MAP PARCEL NUMBER	PROPERTY LOCATION & CLASS	ASSESSMENT	EXEMPTION CODE	COUNTY	TOWN	TAX AMOUNT
CURRENT OWNERS NAME	SCHOOL DISTRICT	LAND	TAX DESCRIPTION			
CURRENT OWNERS ADDRESS	PARCEL SIZE/GRID COORD	TOTAL	SPECIAL DISTRICTS			
68.08-1-12.22	44269 Lime St			68.08-1-12.22		BILL601583
Sullivan Paul	311 Res vac land		County Outside			70.19
PO Box 133	Carthage 226001	9,500	Town Wide			26.12
Natural Bridge, NY 13665	ACRES 2.36	9,500	FD601 Nat Brg Fire Dist			16.30
	EAST-1107960 NRTH-1486238		LT601 Nat Brg Light Dist			6.86
	DEED BOOK 2003 PG-20102		Installment Fee			3.58
	FULL MARKET VALUE	9,500				
			TOTAL TAX ---			119.47**
			DATE #1 01/31/20	DATE #2 03/31/20	DATE #3 05/29/20	
			AMT DUE 43.41	AMT DUE 39.82	AMT DUE 39.82	
68.08-1-13	44385 Lime St			68.08-1-13		BILL601584
LaRock Troy H	210 1 Family Res		County Outside			527.56
Leeder Tammy J	Carthage 226001	16,500	Town Wide			196.35
6703 Old State Rd	Natural Bridge	71,400	FD601 Nat Brg Fire Dist			122.52
Natural Bridge, NY 13665	ACRES 1.10 BANK 550		LT601 Nat Brg Light Dist			51.59
	EAST-1108663 NRTH-1486305		Installment Fee			26.94
	DEED BOOK 2007 PG-6932					
	FULL MARKET VALUE	71,400				
			TOTAL TAX ---			898.02**
			DATE #1 01/31/20	DATE #2 03/31/20	DATE #3 05/29/20	
			AMT DUE 326.28	AMT DUE 299.34	AMT DUE 299.34	
68.08-1-15.1	44301 Lime St			68.08-1-15.1		BILL601585
Sullivan David M	311 Res vac land		County Outside			5.91
PO Box 133	Carthage 226001	800	Town Wide			2.20
Natural Bridge, NY 13665	Natural Bridge	800	FD601 Nat Brg Fire Dist			1.37
	FRNT 245.00 DPTH 125.00		LT601 Nat Brg Light Dist			.58
	EAST-1108374 NRTH-1486221		Installment Fee			.30
	FULL MARKET VALUE	800				
			TOTAL TAX ---			10.06**
			DATE #1 01/31/20	DATE #2 03/31/20	DATE #3 05/29/20	
			AMT DUE 3.66	AMT DUE 3.35	AMT DUE 3.35	
68.08-1-15.2	44301 Lime St			68.08-1-15.2		BILL601586
Sullivan Paul H	210 1 Family Res		VET COM CT 41131			10,000
PO Box 133	Carthage 226001	13,800	County Outside			458.11
Natural Bridge, NY 13665	FRNT 148.00 DPTH 125.00	82,000	Town Wide			198.00
	BANK 810		FD601 Nat Brg Fire Dist			140.71
	EAST-1108183 NRTH-1486168		LT601 Nat Brg Light Dist			59.25
	DEED BOOK 1575 PG-17		Installment Fee			25.68
	FULL MARKET VALUE	82,000				
			TOTAL TAX ---			856.07**
			DATE #1 01/31/20	DATE #2 03/31/20	DATE #3 05/29/20	
			AMT DUE 311.05	AMT DUE 285.35	AMT DUE 285.35	

STATE OF NEW YORK
COUNTY - Jefferson
TOWN - Wilna
SWIS - 226089

2020 TOWN TAX ROLL
TAXABLE SECTION OF THE ROLL - 1
TAX MAP NUMBER SEQUENCE
UNIFORM PERCENT OF VALUE IS 100.00

PAGE 447
VALUATION DATE-JUL 01, 2018
TAXABLE STATUS DATE-MAR 01, 2019

TAX MAP PARCEL NUMBER	PROPERTY LOCATION & CLASS	ASSESSMENT	EXEMPTION CODE	COUNTY	TOWN	TAX AMOUNT
CURRENT OWNERS NAME	SCHOOL DISTRICT	LAND	TAX DESCRIPTION			
CURRENT OWNERS ADDRESS	PARCEL SIZE/GRID COORD	TOTAL	SPECIAL DISTRICTS			
***** 68.08-1-16 *****						
44215 Lime St						BILL601587
68.08-1-16	210 1 Family Res		County Outside	108,400		800.95
Rogers Suzanne	Carthage 226001	9,800	Town Wide	108,400		298.10
44215 Lime St	Natural Bridge	108,400	FD601 Nat Brg Fire Dist	108,400	TO	186.01
Natural Bridge, NY 13665	FRNT 66.00 DPTH 220.00		LT601 Nat Brg Light Dist	108,400	TO	78.32
	EAST-1107678 NRTH-1486083		Installment Fee			40.90
	FULL MARKET VALUE	108,400				
TOTAL TAX ---						1,363.38**
	DATE #1	01/31/20	DATE #2	03/31/20	DATE #3	05/29/20
	AMT DUE	495.36	AMT DUE	454.46	AMT DUE	454.46
***** 68.08-1-17 *****						
44191 Lime St						BILL601588
68.08-1-17	210 1 Family Res		County Outside	98,000		724.11
Ball Stephen	Carthage 226001	13,900	Town Wide	98,000		269.50
PO Box 235	Natural Bridge	98,000	FD601 Nat Brg Fire Dist	98,000	TO	168.16
Natural Bridge, NY 13665	FRNT 132.00 DPTH 225.00		LT601 Nat Brg Light Dist	98,000	TO	70.81
	BANK 100		Installment Fee			36.98
	EAST-1107581 NRTH-1486060					
	DEED BOOK 2011 PG-6069					
	FULL MARKET VALUE	98,000				
TOTAL TAX ---						1,232.58**
	DATE #1	01/31/20	DATE #2	03/31/20	DATE #3	05/29/20
	AMT DUE	447.84	AMT DUE	410.86	AMT DUE	410.86
***** 68.08-1-18 *****						
44179 Lime St						BILL601589
68.08-1-18	210 1 Family Res		County Outside	44,900		331.76
Arnold Wanda L	Carthage 226001	14,300	Town Wide	44,900		123.47
PO Box 364	Natural Bridge	44,900	FD601 Nat Brg Fire Dist	44,900	TO	77.05
Natural Bridge, NY 13665	ACRES 1.10		LT601 Nat Brg Light Dist	44,900	TO	32.44
	EAST-1107432 NRTH-1486070		Installment Fee			16.94
	DEED BOOK 1832 PG-283					
	FULL MARKET VALUE	44,900				
TOTAL TAX ---						564.72**
	DATE #1	01/31/20	DATE #2	03/31/20	DATE #3	05/29/20
	AMT DUE	205.18	AMT DUE	188.24	AMT DUE	188.24
***** 68.08-1-19 *****						
44151 Lime St						BILL601590
68.08-1-19	210 1 Family Res		County Outside	39,000		288.17
Bixby William Robert Jr	Carthage 226001	14,300	Town Wide	39,000		107.25
44151 Lime St	FRNT 165.00 DPTH 238.00	39,000	FD601 Nat Brg Fire Dist	39,000	TO	66.92
Natural Bridge, NY 13665	BANK 810		LT601 Nat Brg Light Dist	39,000	TO	28.18
	EAST-1107296 NRTH-1485994		Installment Fee			14.72
	DEED BOOK 2018 PG-18794					
	FULL MARKET VALUE	39,000				
TOTAL TAX ---						490.52**
	DATE #1	01/31/20	DATE #2	03/31/20	DATE #3	05/29/20
	AMT DUE	178.24	AMT DUE	163.50	AMT DUE	163.50

STATE OF NEW YORK
COUNTY - Jefferson
TOWN - Wilna
SWIS - 226089

2020 TOWN TAX ROLL
TAXABLE SECTION OF THE ROLL - 1
TAX MAP NUMBER SEQUENCE
UNIFORM PERCENT OF VALUE IS 100.00

PAGE 448
VALUATION DATE-JUL 01, 2018
TAXABLE STATUS DATE-MAR 01, 2019

TAX MAP PARCEL NUMBER	PROPERTY LOCATION & CLASS	ASSESSMENT	EXEMPTION CODE	COUNTY	TOWN		
CURRENT OWNERS NAME	SCHOOL DISTRICT	LAND	TAX DESCRIPTION	TAXABLE VALUE	TAX AMOUNT		
CURRENT OWNERS ADDRESS	PARCEL SIZE/GRID COORD	TOTAL	SPECIAL DISTRICTS				
***** 68.08-1-20 *****							
44135	Lime St				BILL601591		
68.08-1-20	210 1 Family Res		County Outside	24,900	183.98		
Markwick Gilbert K	Carthage 226001	12,500	Town Wide	24,900	68.47		
Attn: Teddy Markwick	Natural Bridge	24,900	FD601 Nat Brg Fire Dist	24,900 TO	42.73		
25521 N Croghan Rd	FRNT 103.00 DPTH 250.00		LT601 Nat Brg Light Dist	24,900 TO	17.99		
Natural Bridge, NY 13665	EAST-1107153 NRTH-1485990		Installment Fee		9.40		
	FULL MARKET VALUE	24,900					
				TOTAL TAX ---	313.17**		
		DATE #1	01/31/20	DATE #2	03/31/20	DATE #3	05/29/20
		AMT DUE	113.79	AMT DUE	104.39	AMT DUE	104.39
***** 68.08-1-21 *****							
44097	Lime St				BILL601592		
68.08-1-21	210 1 Family Res		County Outside	18,600	137.43		
Helmer James B	Carthage 226001	18,500	Town Wide	18,600	51.15		
512 Adelaide St	Natural Bridge	18,600	FD601 Nat Brg Fire Dist	18,600 TO	31.92		
Carthage, NY 13619	ACRES 1.00		LT601 Nat Brg Light Dist	18,600 TO	13.44		
	EAST-1107030 NRTH-1485907		Installment Fee		7.02		
	DEED BOOK 2008 PG-11138						
	FULL MARKET VALUE	18,600					
				TOTAL TAX ---	233.94**		
		DATE #1	01/31/20	DATE #2	03/31/20	DATE #3	05/29/20
		AMT DUE	85.00	AMT DUE	77.98	AMT DUE	77.98
***** 68.08-1-22.1 *****							
44116	Lime St				BILL601593		
68.08-1-22.1	475 Junkyard		County Outside	15,900	117.48		
Gill Bartlett Jr	Carthage 226001	15,800	Town Wide	15,900	43.72		
Gill Anthony	Lot 1	15,900	School Relevy		136.57		
c/o Tony Gill	ACRES 5.40		FD601 Nat Brg Fire Dist	15,900 TO	27.28		
PO Box 115	EAST-1107135 NRTH-1485417		LT601 Nat Brg Light Dist	15,900 TO	11.49		
Deferiet, NY 13628	DEED BOOK 2008 PG-15586		Installment Fee		10.10		
	FULL MARKET VALUE	15,900					
				TOTAL TAX ---	336.54**		
		DATE #1	01/31/20	DATE #2	03/31/20	DATE #3	05/29/20
		AMT DUE	122.28	AMT DUE	112.18	AMT DUE	112.18
***** 68.08-1-22.2 *****							
	S of Lime St				BILL601594		
68.08-1-22.2	300 Vacant Land		County Outside	8,800	65.02		
Natural Bridge Caverns Inc	Carthage 226001	8,800	Town Wide	8,800	24.20		
c/o Michael Murphy	Lot 2	8,800	FD601 Nat Brg Fire Dist	8,800 TO	15.10		
4207 Chesapeake Ave	ACRES 5.00		LT601 Nat Brg Light Dist	8,800 TO	6.36		
Hampton, VA 23669	EAST-1107359 NRTH-1485308		Installment Fee		3.32		
	DEED BOOK 2011 PG-16580						
	FULL MARKET VALUE	8,800					
				TOTAL TAX ---	110.68**		
		DATE #1	01/31/20	DATE #2	03/31/20	DATE #3	05/29/20
		AMT DUE	40.22	AMT DUE	36.89	AMT DUE	36.89

STATE OF NEW YORK
COUNTY - Jefferson
TOWN - Wilna
SWIS - 226089

2020 TOWN TAX ROLL
TAXABLE SECTION OF THE ROLL - 1
TAX MAP NUMBER SEQUENCE
UNIFORM PERCENT OF VALUE IS 100.00

PAGE 449
VALUATION DATE-JUL 01, 2018
TAXABLE STATUS DATE-MAR 01, 2019

TAX MAP PARCEL NUMBER	PROPERTY LOCATION & CLASS	ASSESSMENT	EXEMPTION CODE	COUNTY	TOWN	TAX AMOUNT
CURRENT OWNERS NAME	SCHOOL DISTRICT	LAND	TAX DESCRIPTION			
CURRENT OWNERS ADDRESS	PARCEL SIZE/GRID COORD	TOTAL	SPECIAL DISTRICTS			
***** 68.08-1-23 *****						
44030/034	Lime St					BILL601595
68.08-1-23	210 1 Family Res		County Outside	97,600		721.15
Natural Bridge Caverns Inc	Carthage 226001	16,400	Town Wide	97,600		268.40
c/o Michael Murphy, Pres	Natural Bridge	97,600	FD601 Nat Brg Fire Dist	97,600	TO	167.48
4207 Chesapeake Ave	ACRES 1.40		LT601 Nat Brg Light Dist	97,600	TO	70.52
Hampton, VA 23669	EAST-1106858 NRTH-1485404		Installment Fee			36.83
	DEED BOOK 2008 PG-16035					
	FULL MARKET VALUE	97,600				
TOTAL TAX ---						1,227.55**
	DATE #1	01/31/20	DATE #2	03/31/20	DATE #3	05/29/20
	AMT DUE	446.02	AMT DUE	409.18	AMT DUE	409.18
***** 68.08-1-24 *****						
44010-014	Lime St					BILL601596
68.08-1-24	210 1 Family Res		County Outside	52,500		387.92
Bauter Steven	Carthage 226001	17,600	Town Wide	52,500		144.37
44014 Lime St	Natural Bridge	52,500	School Relevy			208.68
Natural Bridge, NY 13665	Morgans		FD601 Nat Brg Fire Dist	52,500	TO	90.09
	ACRES 0.50		LT601 Nat Brg Light Dist	52,500	TO	37.93
	EAST-1106766 NRTH-1485058		Installment Fee			26.07
	DEED BOOK 2014 PG-2984					
	FULL MARKET VALUE	52,500				
TOTAL TAX ---						868.99**
	DATE #1	01/31/20	DATE #2	03/31/20	DATE #3	05/29/20
	AMT DUE	315.74	AMT DUE	289.66	AMT DUE	289.66
***** 68.08-1-25.1 *****						
44245	NYS Rte 3					BILL601597
68.08-1-25.1	210 1 Family Res		County Outside	174,900		1,292.31
Pence Sean Michael	Carthage 226001	19,800	Town Wide	174,900		480.97
Pence Erin	Natural Bridge	174,900	FD601 Nat Brg Fire Dist	174,900	TO	300.12
PO Box 10251	ACRES 1.95 BANK 550		LT601 Nat Brg Light Dist	174,900	TO	126.37
Fairbanks, AK 99710-0251	EAST-1107805 NRTH-1485108		Installment Fee			65.99
	DEED BOOK 2012 PG-3152					
	FULL MARKET VALUE	174,900				
TOTAL TAX ---						2,199.77**
	DATE #1	01/31/20	DATE #2	03/31/20	DATE #3	05/29/20
	AMT DUE	799.26	AMT DUE	733.25	AMT DUE	733.25
***** 68.08-1-25.21 *****						
	NYS Rte 3					BILL601598
68.08-1-25.21	314 Rural vac<10		County Outside	400		2.96
Hebert Troy P	Carthage 226001	400	Town Wide	400		1.10
Hebert Pamela A	Natural Bridge	400	FD601 Nat Brg Fire Dist	400	TO	.69
3877 Factory Rd	ACRES 0.40		LT601 Nat Brg Light Dist	400	TO	.29
Natural Bridge, NY 13665	EAST-1107726 NRTH-1484520		Installment Fee			.15
	DEED BOOK 2014 PG-2055					
	FULL MARKET VALUE	400				
TOTAL TAX ---						5.04**
	DATE #1	01/31/20	DATE #2	03/31/20	DATE #3	05/29/20
	AMT DUE	1.83	AMT DUE	1.68	AMT DUE	1.68

STATE OF NEW YORK
COUNTY - Jefferson
TOWN - Wilna
SWIS - 226089

2 0 2 0 T O W N T A X R O L L
T A X A B L E SECTION OF THE ROLL - 1
TAX MAP NUMBER SEQUENCE
UNIFORM PERCENT OF VALUE IS 100.00

PAGE 450
VALUATION DATE-JUL 01, 2018
TAXABLE STATUS DATE-MAR 01, 2019

TAX MAP PARCEL NUMBER	PROPERTY LOCATION & CLASS	ASSESSMENT	EXEMPTION CODE	COUNTY	TOWN	TAX AMOUNT	
CURRENT OWNERS NAME	SCHOOL DISTRICT	LAND	TAX DESCRIPTION	TAXABLE VALUE			
CURRENT OWNERS ADDRESS	PARCEL SIZE/GRID COORD	TOTAL	SPECIAL DISTRICTS				
***** 68.08-1-25.22 *****							
44254	NYS Rte 3					BILL601599	
68.08-1-25.22	210 1 Family Res		VET COM CT 41131	20,000	10,000		
Pavey David L	Carthage 226001	19,600	VET DIS CT 41141	34,470	20,000		
Pavey Danielle	Natural Bridge	114,900	County Outside	60,430		446.51	
44254 NYS Rte 3	ACRES 1.70 BANK 810		Town Wide	84,900		233.47	
PO Box 343	EAST-1107778 NRTH-1484731		FD601 Nat Brg Fire Dist	114,900	TO	197.16	
Natural Bridge, NY 13665	DEED BOOK 1545 PG-35		LT601 Nat Brg Light Dist	114,900	TO	83.02	
	FULL MARKET VALUE	114,900	Installment Fee			28.80	
			TOTAL TAX ---			960.16**	
		DATE #1	01/31/20	DATE #2	03/31/20	DATE #3	05/29/20
		AMT DUE	348.86	AMT DUE	320.05	AMT DUE	320.05
***** 68.08-1-25.23 *****							
	NYS Rte 3					BILL601600	
68.08-1-25.23	311 Res vac land		County Outside	100		0.74	
Hebert Troy P	Carthage 226001	100	Town Wide	100		0.28	
Hebert Pamela A	ACRES 0.03	100	FD601 Nat Brg Fire Dist	100	TO	.17	
3877 Factory Rd	EAST-1108009 NRTH-1484936		LT601 Nat Brg Light Dist	100	TO	.07	
Natural Bridge, NY 13665	DEED BOOK 2015 PG-2362		Installment Fee			.04	
	FULL MARKET VALUE	100					
			TOTAL TAX ---			1.26**	
		DATE #1	01/31/20	DATE #2	03/31/20	DATE #3	05/29/20
		AMT DUE	0.46	AMT DUE	0.42	AMT DUE	0.42
***** 68.08-1-27 *****							
	NYS Rte 3					BILL601601	
68.08-1-27	311 Res vac land		County Outside	100		0.74	
Murdock Edna	Carthage 226001	100	Town Wide	100		0.28	
c/o Gary & Sally Lavancha	Natural Bridge	100	FD601 Nat Brg Fire Dist	100	TO	.17	
43394 Strong Rd	FRNT 74.00 DPTH 103.00		LT601 Nat Brg Light Dist	100	TO	.07	
Natural Bridge, NY 13665	EAST-1107109 NRTH-1484823		Installment Fee			.04	
	FULL MARKET VALUE	100					
			TOTAL TAX ---			1.26**	
		DATE #1	01/31/20	DATE #2	03/31/20	DATE #3	05/29/20
		AMT DUE	0.46	AMT DUE	0.42	AMT DUE	0.42
***** 68.08-1-28 *****							
	44085 NYS Rte 3					BILL601602	
68.08-1-28	210 1 Family Res		County Outside	79,900		590.37	
Montalvo Teresa A	Carthage 226001	21,600	Town Wide	79,900		219.72	
Montalvo Guadalupe	Natural Bridge	79,900	FD601 Nat Brg Fire Dist	79,900	TO	137.11	
515 Cooper St	ACRES 4.40		LT601 Nat Brg Light Dist	79,900	TO	57.73	
Watertown, NY 13601	EAST-1107100 NRTH-1484947		WD602 Nat Brg Wtr Dist 2	390.00	MT	390.00	
	DEED BOOK 2018 PG-3836		Installment Fee			41.85	
	FULL MARKET VALUE	79,900					
			TOTAL TAX ---			1,394.93**	
		DATE #1	01/31/20	DATE #2	03/31/20	DATE #3	05/29/20
		AMT DUE	506.84	AMT DUE	464.97	AMT DUE	464.97

STATE OF NEW YORK
COUNTY - Jefferson
TOWN - Wilna
SWIS - 226089

2020 TOWN TAX ROLL
TAXABLE SECTION OF THE ROLL - 1
TAX MAP NUMBER SEQUENCE
UNIFORM PERCENT OF VALUE IS 100.00

PAGE 451
VALUATION DATE-JUL 01, 2018
TAXABLE STATUS DATE-MAR 01, 2019

TAX MAP PARCEL NUMBER	PROPERTY LOCATION & CLASS	ASSESSMENT	EXEMPTION CODE	COUNTY	TOWN	
CURRENT OWNERS NAME	SCHOOL DISTRICT	LAND	TAX DESCRIPTION	TAXABLE VALUE	TAX AMOUNT	
CURRENT OWNERS ADDRESS	PARCEL SIZE/GRID COORD	TOTAL	SPECIAL DISTRICTS			
***** 68.08-1-30 *****						
68.08-1-30	N of NYS Rte 3 312 Vac w/imprv		County Outside	5,000	BILL601603 36.94	
Cahill Alvadore	Carthage 226001	3,700	Town Wide	5,000	13.75	
Attn: David Sullivan	Natural Bridge	5,000	FD601 Nat Brg Fire Dist	5,000 TO	8.58	
PO Box 82	FRNT 77.00 DPTH 66.00		LT601 Nat Brg Light Dist	5,000 TO	3.61	
Natural Bridge, NY 13365	EAST-1106851 NRTH-1484818		Installment Fee		1.89	
	FULL MARKET VALUE	5,000				
TOTAL TAX ---					62.88**	
	DATE #1	01/31/20	DATE #2	03/31/20	DATE #3	05/29/20
	AMT DUE	22.85	AMT DUE	20.96	AMT DUE	20.96
***** 68.08-1-31 *****						
68.08-1-31	44039 NYS Rte 3 210 1 Family Res		County Outside	92,000	BILL601604 679.78	
Carter Richard A Jr	Carthage 226001	14,700	Town Wide	92,000	253.00	
44039 NYS Rte 3	Village Lots 15 & 17	92,000	FD601 Nat Brg Fire Dist	92,000 TO	157.87	
Carthage, NY 13619	FRNT 132.00 DPTH 165.00		LT601 Nat Brg Light Dist	92,000 TO	66.47	
	BANK 822		Installment Fee		34.71	
	EAST-1106754 NRTH-1484782					
	DEED BOOK 2018 PG-11238					
	FULL MARKET VALUE	92,000				
TOTAL TAX ---					1,157.12**	
	DATE #1	01/31/20	DATE #2	03/31/20	DATE #3	05/29/20
	AMT DUE	420.43	AMT DUE	385.70	AMT DUE	385.70
***** 68.08-1-33 *****						
68.08-1-33	44005 NYS Rte 3 422 Diner/lunch		County Outside	79,900	BILL601605 590.37	
Farr Trustee Bradley	Carthage 226001	23,500	Town Wide	79,900	219.72	
Trustee Eleanor J	Natural Bridge	79,900	School Relevy		686.36	
PO Box 301	Traders Cafe		FD601 Nat Brg Fire Dist	79,900 TO	137.11	
Natural Bridge, NY 13665	ACRES 0.60		LT601 Nat Brg Light Dist	79,900 TO	57.73	
	EAST-1106620 NRTH-1484785		UW990 Unpaid Water	547.80 MT	547.80	
	DEED BOOK 2017 PG-9090		WD602 Nat Brg Wtr Dist 2	840.00 MT	840.00	
	FULL MARKET VALUE	79,900	Installment Fee		92.37	
TOTAL TAX ---					3,079.09**	
	DATE #1	01/31/20	DATE #2	03/31/20	DATE #3	05/29/20
	AMT DUE	1,118.74	AMT DUE	1,026.36	AMT DUE	1,026.36
***** 68.08-1-34 *****						
68.08-1-34	43987/991 NYS Rte 3 411 Apartment		County Outside	6,500	BILL601606 48.03	
Lime Corner LLC	Carthage 226001	6,500	Town Wide	6,500	17.87	
PO Box 301	Natural Bridge Lot 9	6,500	School Relevy		55.83	
Natural Bridge, NY 13665	FRNT 66.00 DPTH 140.00		FD601 Nat Brg Fire Dist	6,500 TO	11.15	
	EAST-1106456 NRTH-1484747		LT601 Nat Brg Light Dist	6,500 TO	4.70	
	DEED BOOK 2018 PG-12480		WD602 Nat Brg Wtr Dist 2	390.00 MT	390.00	
	FULL MARKET VALUE	6,500	Installment Fee		15.83	
TOTAL TAX ---					527.58**	
	DATE #1	01/31/20	DATE #2	03/31/20	DATE #3	05/29/20
	AMT DUE	191.69	AMT DUE	175.86	AMT DUE	175.86

STATE OF NEW YORK
COUNTY - Jefferson
TOWN - Wilna
SWIS - 226089

2020 TOWN TAX ROLL
TAXABLE SECTION OF THE ROLL - 1
TAX MAP NUMBER SEQUENCE
UNIFORM PERCENT OF VALUE IS 100.00

PAGE 452
VALUATION DATE-JUL 01, 2018
TAXABLE STATUS DATE-MAR 01, 2019

TAX MAP PARCEL NUMBER	PROPERTY LOCATION & CLASS	ASSESSMENT	EXEMPTION CODE	COUNTY	TOWN	TAX AMOUNT
CURRENT OWNERS NAME	SCHOOL DISTRICT	LAND	TAX DESCRIPTION			
CURRENT OWNERS ADDRESS	PARCEL SIZE/GRID COORD	TOTAL	SPECIAL DISTRICTS			
***** 68.08-1-35 *****						
43975/977	NYS Rte 3					BILL601607
68.08-1-35	220 2 Family Res		County Outside	149,900		1,107.59
Wong Susan S	Carthage 226001	7,200	Town Wide	149,900		412.22
c/o James Conlin	Natural Bridge	149,900	FD601 Nat Brg Fire Dist	149,900	TO	257.22
173 Maple St	Keenans Grocery		LT601 Nat Brg Light Dist	149,900	TO	108.31
Black River, NY 13612	FRNT 55.00 DPTH 260.00		WD602 Nat Brg Wtr Dist 2	540.00	MT	540.00
	EAST-1106390 NRTH-1484814		Installment Fee			72.76
	DEED BOOK 2010 PG-575					
	FULL MARKET VALUE	149,900				
TOTAL TAX ---						2,425.34**
	DATE #1	01/31/20	DATE #2	03/31/20	DATE #3	05/29/20
	AMT DUE	881.22	AMT DUE	808.44	AMT DUE	808.44
***** 68.08-1-36 *****						
43959	NYS Rte 3					BILL601608
68.08-1-36	210 1 Family Res		VET COM CT 41131	20,000	10,000	
Walling Henry	Carthage 226001	11,700	County Outside	83,000		613.28
Walling Joni-Beth	Natural Bridge	103,000	Town Wide	93,000		255.75
43959 Nys Rte 3	FRNT 80.00 DPTH 168.00		FD601 Nat Brg Fire Dist	103,000	TO	176.74
Natural Bridge, NY 13665	BANK 550		LT601 Nat Brg Light Dist	103,000	TO	74.42
	EAST-1106330 NRTH-1484752		WD602 Nat Brg Wtr Dist 2	390.00	MT	390.00
	DEED BOOK 1486 PG-222		Installment Fee			45.31
	FULL MARKET VALUE	103,000				
TOTAL TAX ---						1,510.19**
	DATE #1	01/31/20	DATE #2	03/31/20	DATE #3	05/29/20
	AMT DUE	548.72	AMT DUE	503.39	AMT DUE	503.39
***** 68.08-1-37 *****						
43951	NYS Rte 3					BILL601609
68.08-1-37	210 1 Family Res		VET COM CT 41131	20,000	10,000	
Steele Bruce A	Carthage 226001	9,100	VET COM CT 41131	20,000	10,000	
Steele Rayna J	Natural Bridge	114,900	VET DIS CT 41141	22,980	20,000	
43951 NYS Rte 3	FRNT 54.00 DPTH 166.00		VET DIS CT 41141	40,000	20,000	
Natural Bridge, NY 13665	BANK 810		County Outside	11,920		88.08
	EAST-1106262 NRTH-1484750		Town Wide	54,900		150.97
	DEED BOOK 2009 PG-16492		FD601 Nat Brg Fire Dist	114,900	TO	197.16
	FULL MARKET VALUE	114,900	LT601 Nat Brg Light Dist	114,900	TO	83.02
			WD602 Nat Brg Wtr Dist 2	390.00	MT	390.00
			Installment Fee			27.28
TOTAL TAX ---						909.23**
	DATE #1	01/31/20	DATE #2	03/31/20	DATE #3	05/29/20
	AMT DUE	330.37	AMT DUE	303.07	AMT DUE	303.07

STATE OF NEW YORK
COUNTY - Jefferson
TOWN - Wilna
SWIS - 226089

2 0 2 0 T O W N T A X R O L L
T A X A B L E SECTION OF THE ROLL - 1
TAX MAP NUMBER SEQUENCE
UNIFORM PERCENT OF VALUE IS 100.00

PAGE 453
VALUATION DATE-JUL 01, 2018
TAXABLE STATUS DATE-MAR 01, 2019

TAX MAP PARCEL NUMBER	PROPERTY LOCATION & CLASS	ASSESSMENT	EXEMPTION CODE	COUNTY	TOWN	TAX AMOUNT
CURRENT OWNERS NAME	SCHOOL DISTRICT	LAND	TAX DESCRIPTION			
CURRENT OWNERS ADDRESS	PARCEL SIZE/GRID COORD	TOTAL	SPECIAL DISTRICTS			
***** 68.08-1-38 *****						
43935 NYS Rte 3				68.08-1-38		BILL601610
68.08-1-38	210 1 Family Res		County Outside		101,000	746.27
Going Lauren	Carthage 226001	11,800	Town Wide		101,000	277.75
43935 NYS Rte 3	Natural Bridge	101,000	FD601 Nat Brg Fire Dist		101,000 TO	173.31
Natural Bridge, NY 13665	FRNT 81.00 DPTH 167.00		LT601 Nat Brg Light Dist		101,000 TO	72.98
	EAST-1106193 NRTH-1484749		WD602 Nat Brg Wtr Dist 2		390.00 MT	390.00
	DEED BOOK 2011 PG-2955		Installment Fee			49.81
	FULL MARKET VALUE	101,000				
TOTAL TAX ---						1,660.31**
	DATE #1	01/31/20	DATE #2	03/31/20	DATE #3	05/29/20
	AMT DUE	603.26	AMT DUE	553.43	AMT DUE	553.43
***** 68.08-1-39 *****						
68.08-1-39	Lime St					BILL601611
Farr Irrevocable Trust	311 Res vac land		County Outside		12,000	88.67
Farr Trustee Bradley G	Carthage 226001	12,000	Town Wide		12,000	33.00
PO Box 301	ACRES 4.24	12,000	FD601 Nat Brg Fire Dist		12,000 TO	20.59
Natural Bridge, NY 13665	EAST-1106258 NRTH-1485075		LT601 Nat Brg Light Dist		12,000 TO	8.67
	DEED BOOK 2018 PG-14842		Installment Fee			4.53
	FULL MARKET VALUE	12,000				
TOTAL TAX ---						150.93**
	DATE #1	01/31/20	DATE #2	03/31/20	DATE #3	05/29/20
	AMT DUE	54.84	AMT DUE	50.31	AMT DUE	50.31
***** 68.08-1-40 *****						
43923 NYS Rte 3				68.08-1-40		BILL601612
68.08-1-40	210 1 Family Res		County Outside		93,400	690.12
Farmer Patrick F	Carthage 226001	19,800	Town Wide		93,400	256.85
Farmer Patricia J	Natural Bridge	93,400	FD601 Nat Brg Fire Dist		93,400 TO	160.27
PO Box 211	ACRES 1.25		LT601 Nat Brg Light Dist		93,400 TO	67.49
Natural Bridge, NY 13665	EAST-1106068 NRTH-1484977		WD602 Nat Brg Wtr Dist 2		390.00 MT	390.00
	DEED BOOK 1071 PG-00079		Installment Fee			46.94
	FULL MARKET VALUE	93,400				
TOTAL TAX ---						1,564.73**
	DATE #1	01/31/20	DATE #2	03/31/20	DATE #3	05/29/20
	AMT DUE	568.53	AMT DUE	521.57	AMT DUE	521.57
***** 68.08-1-43 *****						
43869 NYS Rte 3				68.08-1-43		BILL601613
68.08-1-43	210 1 Family Res		County Outside		89,900	664.26
Wetmore John Clara	Carthage 226001	11,100	Town Wide		89,900	247.22
PO Box 255	Natural Bridge	89,900	FD601 Nat Brg Fire Dist		89,900 TO	154.26
Natural Bridge, NY 13665	FRNT 76.00 DPTH 155.00		LT601 Nat Brg Light Dist		89,900 TO	64.96
	EAST-1105825 NRTH-1484774		WD602 Nat Brg Wtr Dist 2		390.00 MT	390.00
	FULL MARKET VALUE	89,900	Installment Fee			45.62
TOTAL TAX ---						1,520.70**
	DATE #1	01/31/20	DATE #2	03/31/20	DATE #3	05/29/20
	AMT DUE	552.52	AMT DUE	506.90	AMT DUE	506.90

STATE OF NEW YORK
COUNTY - Jefferson
TOWN - Wilna
SWIS - 226089

2 0 2 0 T O W N T A X R O L L
T A X A B L E SECTION OF THE ROLL - 1
TAX MAP NUMBER SEQUENCE
UNIFORM PERCENT OF VALUE IS 100.00

PAGE 454
VALUATION DATE-JUL 01, 2018
TAXABLE STATUS DATE-MAR 01, 2019

TAX MAP PARCEL NUMBER	PROPERTY LOCATION & CLASS	ASSESSMENT	EXEMPTION CODE	COUNTY	TOWN	TAX AMOUNT	
CURRENT OWNERS NAME	SCHOOL DISTRICT	LAND	TAX DESCRIPTION				
CURRENT OWNERS ADDRESS	PARCEL SIZE/GRID COORD	TOTAL	SPECIAL DISTRICTS				
***** 68.08-1-45 *****							
43851	NYS Rte 3					BILL601614	
68.08-1-45	210 1 Family Res		County Outside	69,000		509.83	
Intorcia Thomas A	Carthage 226001	10,300	Town Wide	69,000		189.75	
Intorcia Jeanne M	Natural Bridge	69,000	School Relevy			592.72	
43851 NYS Rte 3	FRNT 94.00 DPTH 140.00		FD601 Nat Brg Fire Dist	69,000	TO	118.40	
Natural Bridge, NY 13665	EAST-1105738 NRTH-1484747		LT601 Nat Brg Light Dist	69,000	TO	49.86	
	DEED BOOK 2009 PG-7736		UW990 Unpaid Water	528.00	MT	528.00	
	FULL MARKET VALUE	69,000	WD602 Nat Brg Wtr Dist 2	390.00	MT	390.00	
			Installment Fee			71.36	
			TOTAL TAX ---			2,378.56**	
		DATE #1	01/31/20	DATE #2	03/31/20	DATE #3	05/29/20
		AMT DUE	864.22	AMT DUE	792.85	AMT DUE	792.85
***** 68.08-1-47 *****							
43837/843	NYS Rte 3					BILL601615	
68.08-1-47	270 Mfg housing		County Outside	90,000		665.00	
Howard John A	Carthage 226001	16,600	Town Wide	90,000		247.50	
Howard Jammie M	Natural Bridge	90,000	FD601 Nat Brg Fire Dist	90,000	TO	154.44	
43837 NYS Rte 3	original single wide mobi		LT601 Nat Brg Light Dist	90,000	TO	65.03	
Natural Bridge, NY 13665	FRNT 165.00 DPTH 165.00		WD602 Nat Brg Wtr Dist 2	390.00	MT	390.00	
	BANK 810		Installment Fee			45.66	
	EAST-1105613 NRTH-1484785						
	DEED BOOK 2009 PG-59						
	FULL MARKET VALUE	90,000					
			TOTAL TAX ---			1,521.97**	
		DATE #1	01/31/20	DATE #2	03/31/20	DATE #3	05/29/20
		AMT DUE	552.99	AMT DUE	507.32	AMT DUE	507.32
***** 68.08-1-48.1 *****							
43801	NYS Rte 3					BILL601616	
68.08-1-48.1	270 Mfg housing		County Outside	17,900		132.26	
Gerber Bryan	Carthage 226001	11,200	Town Wide	17,900		49.22	
27368 Backus Rd	Natural Bridge	17,900	School Relevy			153.77	
Natural Bridge, NY 13665	FRNT 75.00 DPTH 165.00		FD601 Nat Brg Fire Dist	17,900	TO	30.72	
	EAST-1105436 NRTH-1484796		LT601 Nat Brg Light Dist	17,900	TO	12.93	
	DEED BOOK 2005 PG-19059		UW990 Unpaid Water	1,405.80	MT	1,405.80	
	FULL MARKET VALUE	17,900	WD602 Nat Brg Wtr Dist 2	390.00	MT	390.00	
			Installment Fee			65.24	
			TOTAL TAX ---			2,174.70**	
		DATE #1	01/31/20	DATE #2	03/31/20	DATE #3	05/29/20
		AMT DUE	790.14	AMT DUE	724.90	AMT DUE	724.90

STATE OF NEW YORK
COUNTY - Jefferson
TOWN - Wilna
SWIS - 226089

2 0 2 0 T O W N T A X R O L L
T A X A B L E SECTION OF THE ROLL - 1
TAX MAP NUMBER SEQUENCE
UNIFORM PERCENT OF VALUE IS 100.00

PAGE 455
VALUATION DATE-JUL 01, 2018
TAXABLE STATUS DATE-MAR 01, 2019

TAX MAP PARCEL NUMBER	PROPERTY LOCATION & CLASS	ASSESSMENT	EXEMPTION CODE	COUNTY	TOWN	TAX AMOUNT
CURRENT OWNERS NAME	SCHOOL DISTRICT	LAND	TAX DESCRIPTION			
CURRENT OWNERS ADDRESS	PARCEL SIZE/GRID COORD	TOTAL	SPECIAL DISTRICTS			
***** 68.08-1-48.2 *****						
43819 NYS Rte 3						BILL601617
68.08-1-48.2	210 1 Family Res		VET COM C 41132	19,750	0	
Sullivan Dennis	Carthage 226001	9,500	VET COM T 41133	0	10,000	
43819 NYS Rte 3	Natural Bridge	79,000	VET DIS C 41142	3,950	0	
PO Box 159	FRNT 57.00 DPTH 165.00		VET DIS T 41143	0	3,950	
Natural Bridge, NY 13665	EAST-1105502 NRTH-1484792		County Outside	55,300		408.60
	DEED BOOK 1670 PG-69		Town Wide	65,050		178.89
	FULL MARKET VALUE	79,000	FD601 Nat Brg Fire Dist	79,000	TO	135.56
			LT601 Nat Brg Light Dist	79,000	TO	57.08
			WD602 Nat Brg Wtr Dist 2	390.00	MT	390.00
			Installment Fee			35.10
			TOTAL TAX ---			1,170.13**
			DATE #1 01/31/20	DATE #2 03/31/20	DATE #3 05/29/20	
			AMT DUE 425.15	AMT DUE 390.04	AMT DUE 390.04	
***** 68.08-1-49 *****						
43785 NYS Rte 3						BILL601618
68.08-1-49	210 1 Family Res		County Outside	61,000		450.72
Gerber Shari A	Carthage 226001	14,600	Town Wide	61,000		167.75
43785 NYS Rte 3	Natural Bridge	61,000	FD601 Nat Brg Fire Dist	61,000	TO	104.67
Natural Bridge, NY 13665	Land Contract 2/15/2011		LT601 Nat Brg Light Dist	61,000	TO	44.08
	FRNT 132.00 DPTH 165.00		WD602 Nat Brg Wtr Dist 2	390.00	MT	390.00
PRIOR OWNER ON 3/01/2019	EAST-1105333 NRTH-1484802		Installment Fee			34.72
Gerber Cyrena C	DEED BOOK 2019 PG-10699					
	FULL MARKET VALUE	61,000				
			TOTAL TAX ---			1,157.22**
			DATE #1 01/31/20	DATE #2 03/31/20	DATE #3 05/29/20	
			AMT DUE 420.46	AMT DUE 385.74	AMT DUE 385.74	
***** 68.08-1-51 *****						
43709 NYS Rte 3						BILL601619
68.08-1-51	486 Mini-mart		County Outside	102,000		753.66
Simpson Wesley J Jr	Carthage 226001	21,100	Town Wide	102,000		280.50
Simpson Mary K	Natural Bridge	102,000	FD601 Nat Brg Fire Dist	102,000	TO	175.03
Trustees of the Living Trust	Nu-Bren-Way		LT601 Nat Brg Light Dist	102,000	TO	73.70
4665 Old State Rd	ACRES 1.12		Installment Fee			38.49
Carthage, NY 13619	EAST-1105048 NRTH-1484874					
	DEED BOOK 1814 PG-75					
	FULL MARKET VALUE	102,000				
			TOTAL TAX ---			1,282.89**
			DATE #1 01/31/20	DATE #2 03/31/20	DATE #3 05/29/20	
			AMT DUE 466.12	AMT DUE 427.63	AMT DUE 427.63	

STATE OF NEW YORK
COUNTY - Jefferson
TOWN - Wilna
SWIS - 226089

2 0 2 0 T O W N T A X R O L L
T A X A B L E SECTION OF THE ROLL - 1
TAX MAP NUMBER SEQUENCE
UNIFORM PERCENT OF VALUE IS 100.00

PAGE 456
VALUATION DATE-JUL 01, 2018
TAXABLE STATUS DATE-MAR 01, 2019

TAX MAP PARCEL NUMBER	PROPERTY LOCATION & CLASS	ASSESSMENT	EXEMPTION CODE	COUNTY	TOWN	
CURRENT OWNERS NAME	SCHOOL DISTRICT	LAND	TAX DESCRIPTION	TAXABLE VALUE	TAX AMOUNT	
CURRENT OWNERS ADDRESS	PARCEL SIZE/GRID COORD	TOTAL	SPECIAL DISTRICTS			
***** 68.08-1-52 *****						
43689	NYS Rte 3				BILL601620	
68.08-1-52	210 1 Family Res		County Outside	142,000	1,049.22	
Farr Bradley	Carthage 226001	19,000	Town Wide	142,000	390.50	
Farr Eleanor	ACRES 1.25	142,000	FD601 Nat Brg Fire Dist	142,000 TO	243.67	
PO Box 301	EAST-1104880 NRTH-1484875		LT601 Nat Brg Light Dist	142,000 TO	102.60	
Natural Bridge, NY 13665	DEED BOOK 2017 PG-9090		Installment Fee		53.58	
	FULL MARKET VALUE	142,000				
TOTAL TAX ---					1,785.99**	
	DATE #1	01/31/20	DATE #2	03/31/20	DATE #3	05/29/20
	AMT DUE	648.91	AMT DUE	595.33	AMT DUE	595.33
***** 68.08-1-53.1 *****						
	N of NYS Rte 3				BILL601621	
68.08-1-53.1	311 Res vac land		County Outside	15,000	110.83	
Farr Bradley G	Carthage 226001	15,000	Town Wide	15,000	41.25	
Farr Eleanor	ACRES 48.98	15,000	FD601 Nat Brg Fire Dist	15,000 TO	25.74	
PO Box 301	EAST-1105518 NRTH-1486058		LT601 Nat Brg Light Dist	15,000 TO	10.84	
Natural Bridge, NY 13665	FULL MARKET VALUE	15,000	Installment Fee		5.66	
TOTAL TAX ---					188.66**	
	DATE #1	01/31/20	DATE #2	03/31/20	DATE #3	05/29/20
	AMT DUE	68.56	AMT DUE	62.88	AMT DUE	62.88
***** 68.08-1-53.2 *****						
	N of NYS Rte 3				BILL601622	
68.08-1-53.2	311 Res vac land		County Outside	2,000	14.78	
Iozzo Anthony	Carthage 226001	2,000	Town Wide	2,000	5.50	
Iozzo Dawn	ACRES 4.00	2,000	FD601 Nat Brg Fire Dist	2,000 TO	3.43	
278 Frenchs Bay Rd	EAST-1106072 NRTH-1485982		LT601 Nat Brg Light Dist	2,000 TO	1.45	
Tully, NY 13159	DEED BOOK 2013 PG-10050		Installment Fee		.75	
	FULL MARKET VALUE	2,000				
TOTAL TAX ---					25.16**	
	DATE #1	01/31/20	DATE #2	03/31/20	DATE #3	05/29/20
	AMT DUE	9.15	AMT DUE	8.38	AMT DUE	8.38
***** 68.08-2-1 *****						
43650	NYS Rte 3				BILL601623	
68.08-2-1	210 1 Family Res		County Outside	137,000	1,012.27	
Ball Robert	Carthage 226001	16,900	Town Wide	137,000	376.75	
Ball Lori Beth	Natural Bridge	137,000	FD601 Nat Brg Fire Dist	137,000 TO	235.09	
43650 NYS Rte 3	FRNT 125.00 DPTH 170.00		LT601 Nat Brg Light Dist	137,000 TO	98.99	
Natural Bridge, NY 13665	BANK 810		Installment Fee		51.69	
	EAST-1104766 NRTH-1484571					
	DEED BOOK 2011 PG-5023					
	FULL MARKET VALUE	137,000				
TOTAL TAX ---					1,723.10**	
	DATE #1	01/31/20	DATE #2	03/31/20	DATE #3	05/29/20
	AMT DUE	626.07	AMT DUE	574.36	AMT DUE	574.36

STATE OF NEW YORK
COUNTY - Jefferson
TOWN - Wilna
SWIS - 226089

2020 TOWN TAX ROLL
TAXABLE SECTION OF THE ROLL - 1
TAX MAP NUMBER SEQUENCE
UNIFORM PERCENT OF VALUE IS 100.00

PAGE 457
VALUATION DATE-JUL 01, 2018
TAXABLE STATUS DATE-MAR 01, 2019

TAX MAP PARCEL NUMBER	PROPERTY LOCATION & CLASS	ASSESSMENT	EXEMPTION CODE	COUNTY	TOWN	TAX AMOUNT
CURRENT OWNERS NAME	SCHOOL DISTRICT	LAND	TAX DESCRIPTION			
CURRENT OWNERS ADDRESS	PARCEL SIZE/GRID COORD	TOTAL	SPECIAL DISTRICTS			
***** 68.08-2-2 *****						
43700 NYS Rte 3						BILL601624
68.08-2-2	210 1 Family Res		County Outside	97,800		722.63
Wilton Ronald G	Carthage 226001	18,900	Town Wide	97,800		268.95
Wilton Sandra L	Natural Bridge	97,800	School Relevy			597.83
PO Box 232	ACRES 1.60		FD601 Nat Brg Fire Dist	97,800	TO	167.82
Natural Bridge, NY 13665	EAST-1104986 NRTH-1484546		LT601 Nat Brg Light Dist	97,800	TO	70.67
	FULL MARKET VALUE	97,800	Installment Fee			54.84
			TOTAL TAX ---			1,827.90**
			DATE #1 01/31/20	DATE #2 03/31/20	DATE #3 05/29/20	
			AMT DUE 664.14	AMT DUE 609.30	AMT DUE 609.30	
***** 68.08-2-2.-101 *****						
43684 NYS Rte 3						BILL601625
68.08-2-2.-101	210 1 Family Res		County Outside	85,900		634.70
Wilton Ronald G	Carthage 226001	100	Town Wide	85,900		236.22
Wilton Sandra	life use rose fowler	85,900	FD601 Nat Brg Fire Dist	85,900	TO	147.40
43700 NYS Rte 3	FULL MARKET VALUE	85,900	LT601 Nat Brg Light Dist	85,900	TO	62.07
Natural Bridge, NY 13665			Installment Fee			32.41
			TOTAL TAX ---			1,080.39**
			DATE #1 01/31/20	DATE #2 03/31/20	DATE #3 05/29/20	
			AMT DUE 392.54	AMT DUE 360.13	AMT DUE 360.13	
***** 68.08-2-3 *****						
43720 NYS Rte 3						BILL601626
68.08-2-3	270 Mfg housing		County Outside	15,900		117.48
Potter James	Carthage 226001	12,000	Town Wide	15,900		43.72
43720 NYS Rte 3	Natural Bridge	15,900	School Relevy			136.57
Natural Bridge, NY 13665	FRNT 100.00 DPTH 202.00		FD601 Nat Brg Fire Dist	15,900	TO	27.28
	EAST-1105179 NRTH-1484560		LT601 Nat Brg Light Dist	15,900	TO	11.49
	DEED BOOK 2010 PG-18655		Installment Fee			10.10
	FULL MARKET VALUE	15,900				
			TOTAL TAX ---			336.54**
			DATE #1 01/31/20	DATE #2 03/31/20	DATE #3 05/29/20	
			AMT DUE 122.28	AMT DUE 112.18	AMT DUE 112.18	
***** 68.08-2-4 *****						
S of NYS Rte 3						BILL601627
68.08-2-4	311 Res vac land		County Outside	2,100		15.52
Ferencz Jane	Carthage 226001	2,100	Town Wide	2,100		5.77
8268 NYS Rte 3	Natural Bridge	2,100	School Relevy			18.04
Harrisville, NY 13648	FRNT 217.00 DPTH 190.00		FD601 Nat Brg Fire Dist	2,100	TO	3.60
	EAST-1105340 NRTH-1484374		LT601 Nat Brg Light Dist	2,100	TO	1.52
	DEED BOOK 2015 PG-9433		Installment Fee			1.33
	FULL MARKET VALUE	2,100				
			TOTAL TAX ---			44.45**
			DATE #1 01/31/20	DATE #2 03/31/20	DATE #3 05/29/20	
			AMT DUE 16.16	AMT DUE 14.81	AMT DUE 14.81	

TAX MAP PARCEL NUMBER	PROPERTY LOCATION & CLASS	ASSESSMENT	EXEMPTION CODE	COUNTY	TOWN	TAX AMOUNT
CURRENT OWNERS NAME	SCHOOL DISTRICT	LAND	TAX DESCRIPTION			
CURRENT OWNERS ADDRESS	PARCEL SIZE/GRID COORD	TOTAL	SPECIAL DISTRICTS			
***** 68.08-2-5 *****						
43800	NYS Rte 3					BILL601628
68.08-2-5	210 1 Family Res		County Outside	85,000		628.05
Marrocco Nicholas	Carthage 226001	21,800	Town Wide	85,000		233.75
Marrocco Joann	Natural Bridge	85,000	FD601 Nat Brg Fire Dist	85,000	TO	145.86
PO Box 303	FRNT 240.00 DPTH 183.00		LT601 Nat Brg Light Dist	85,000	TO	61.42
Natural Bridge, NY 13665	EAST-1105342 NRTH-1484564		UW990 Unpaid Water	115.50	MT	115.50
	FULL MARKET VALUE	85,000	WD602 Nat Brg Wtr Dist 2	390.00	MT	390.00
			Installment Fee			47.24
			TOTAL TAX ---			1,574.58**
			DATE #1 01/31/20	DATE #2 03/31/20	DATE #3 05/29/20	
			AMT DUE 572.10	AMT DUE 524.86	AMT DUE 524.86	
***** 68.08-2-6 *****						
43816	NYS Rte 3					BILL601629
68.08-2-6	210 1 Family Res		County Outside	41,000		302.94
Ferencz Jane	Carthage 226001	15,200	Town Wide	41,000		112.75
8268 NYS Rte 3	Natural Bridge	41,000	School Relevy			352.20
Harrisville, NY 13648	FRNT 132.00 DPTH 183.00		FD601 Nat Brg Fire Dist	41,000	TO	70.35
	EAST-1105522 NRTH-1484550		LT601 Nat Brg Light Dist	41,000	TO	29.62
	DEED BOOK 2015 PG-9433		Installment Fee			26.04
	FULL MARKET VALUE	41,000				
			TOTAL TAX ---			867.86**
			DATE #1 01/31/20	DATE #2 03/31/20	DATE #3 05/29/20	
			AMT DUE 315.34	AMT DUE 289.28	AMT DUE 289.28	
***** 68.08-2-7 *****						
43844	NYS Rte 3					BILL601630
68.08-2-7	210 1 Family Res		VET COM CT 41131	20,000	10,000	
Sadler James C	Carthage 226001	16,700	VET DIS CT 41141	11,900	11,900	
Sadler Alicia M	FRNT 177.00 DPTH 149.00	119,000	County Outside	87,100		643.57
43844 NYS Rte 3	BANK 550		Town Wide	97,100		267.02
Natural Bridge, NY 13665	EAST-1105677 NRTH-1484556		FD601 Nat Brg Fire Dist	119,000	TO	204.20
	DEED BOOK 2005 PG-13728		LT601 Nat Brg Light Dist	119,000	TO	85.98
	FULL MARKET VALUE	119,000	Installment Fee			36.02
			TOTAL TAX ---			1,200.77**
			DATE #1 01/31/20	DATE #2 03/31/20	DATE #3 05/29/20	
			AMT DUE 436.29	AMT DUE 400.25	AMT DUE 400.25	
***** 68.08-2-8 *****						
43876-880	NYS Rte 3					BILL601631
68.08-2-8	411 Apartment		County Outside	299,900		2,215.92
Arnold David	Carthage 226001	35,600	Town Wide	299,900		824.72
Arnold Self Storage DBA	Natural Bridge	299,900	FD601 Nat Brg Fire Dist	299,900	TO	514.62
24481 Arca St	ACRES 3.96		LT601 Nat Brg Light Dist	299,900	TO	216.69
Carthage, NY 13619	EAST-1105681 NRTH-1484327		WD602 Nat Brg Wtr Dist 2	3,690.00	MT	3,690.00
	DEED BOOK 2014 PG-12439		Installment Fee			223.86
	FULL MARKET VALUE	299,900				
			TOTAL TAX ---			7,461.95**
			DATE #1 01/31/20	DATE #2 03/31/20	DATE #3 05/29/20	
			AMT DUE 2,711.19	AMT DUE 2,487.31	AMT DUE 2,487.31	

STATE OF NEW YORK
COUNTY - Jefferson
TOWN - Wilna
SWIS - 226089

2020 TOWN TAX ROLL
TAXABLE SECTION OF THE ROLL - 1
TAX MAP NUMBER SEQUENCE
UNIFORM PERCENT OF VALUE IS 100.00

PAGE 459
VALUATION DATE-JUL 01, 2018
TAXABLE STATUS DATE-MAR 01, 2019

TAX MAP PARCEL NUMBER	PROPERTY LOCATION & CLASS	ASSESSMENT	EXEMPTION CODE	COUNTY	TOWN	TAX AMOUNT
CURRENT OWNERS NAME	SCHOOL DISTRICT	LAND	TAX DESCRIPTION			
CURRENT OWNERS ADDRESS	PARCEL SIZE/GRID COORD	TOTAL	SPECIAL DISTRICTS			
***** 68.08-2-9 *****						
27615 High St						BILL601632
68.08-2-9	210 1 Family Res		County Outside	67,500		498.75
Morgan Roy V	Carthage 226001	13,200	Town Wide	67,500		185.62
PO Box 252	Natural Bridge	67,500	FD601 Nat Brg Fire Dist	67,500 TO		115.83
Natural Bridge, NY 13665	ACRES 0.40		LT601 Nat Brg Light Dist	67,500 TO		48.77
	EAST-1105996 NRTH-1484313		WD602 Nat Brg Wtr Dist 2	390.00 MT		390.00
	DEED BOOK 925 PG-00619		Installment Fee			37.17
	FULL MARKET VALUE	67,500				
TOTAL TAX ---						1,238.97**
	DATE #1	01/31/20	DATE #2	03/31/20	DATE #3	05/29/20
	AMT DUE	450.16	AMT DUE	412.99	AMT DUE	412.99
***** 68.08-2-10 *****						
27627 High St						BILL601633
68.08-2-10	210 1 Family Res		County Outside	99,500		735.19
Graham John E	Carthage 226001	11,200	Town Wide	99,500		273.62
Graham Sarah B	Natural Bridge	99,500	FD601 Nat Brg Fire Dist	99,500 TO		170.74
27627 High St	FRNT 108.00 DPTH 110.00		LT601 Nat Brg Light Dist	99,500 TO		71.89
Natural Bridge, NY 13665	EAST-1106049 NRTH-1484363		WD602 Nat Brg Wtr Dist 2	390.00 MT		390.00
	DEED BOOK 2003 PG-6713		Installment Fee			49.24
	FULL MARKET VALUE	99,500				
TOTAL TAX ---						1,641.44**
	DATE #1	01/31/20	DATE #2	03/31/20	DATE #3	05/29/20
	AMT DUE	596.40	AMT DUE	547.14	AMT DUE	547.14
***** 68.08-2-11 *****						
43888 NYS Rte 3						BILL601634
68.08-2-11	210 1 Family Res		County Outside	98,700		729.28
Bolt Peter G	Carthage 226001	14,300	Town Wide	98,700		271.42
43888 NYS Rte 3	Natural Bridge	98,700	FD601 Nat Brg Fire Dist	98,700 TO		169.37
Natural Bridge, NY 13665	ACRES 0.49 BANK 810		LT601 Nat Brg Light Dist	98,700 TO		71.32
	EAST-1105958 NRTH-1484496		WD602 Nat Brg Wtr Dist 2	390.00 MT		390.00
	DEED BOOK 2009 PG-4577		Installment Fee			48.94
	FULL MARKET VALUE	98,700				
TOTAL TAX ---						1,631.39**
	DATE #1	01/31/20	DATE #2	03/31/20	DATE #3	05/29/20
	AMT DUE	592.75	AMT DUE	543.79	AMT DUE	543.79
***** 68.08-2-12 *****						
43910 NYS Rte 3						BILL601635
68.08-2-12	210 1 Family Res		VET COM CT 41131	20,000	10,000	
Tasker Larry L	Carthage 226001	14,100	VET DIS C 41142	40,000	0	
Tasker Janet	Natural Bridge	134,000	VET DIS T 41143	0	20,000	
PO Box 24	FRNT 136.00 DPTH 140.00		County Outside	74,000		546.78
Natural Bridge, NY 13665	BANK 550		Town Wide	104,000		286.00
	EAST-1106031 NRTH-1484538		FD601 Nat Brg Fire Dist	134,000 TO		229.94
	DEED BOOK 1214 PG-201		LT601 Nat Brg Light Dist	134,000 TO		96.82
	FULL MARKET VALUE	134,000	WD602 Nat Brg Wtr Dist 2	390.00 MT		390.00
			Installment Fee			46.49
TOTAL TAX ---						1,549.54**
	DATE #1	01/31/20	DATE #2	03/31/20	DATE #3	05/29/20
	AMT DUE	563.01	AMT DUE	516.51	AMT DUE	516.51

STATE OF NEW YORK
COUNTY - Jefferson
TOWN - Wilna
SWIS - 226089

2 0 2 0 T O W N T A X R O L L
T A X A B L E SECTION OF THE ROLL - 1
TAX MAP NUMBER SEQUENCE
UNIFORM PERCENT OF VALUE IS 100.00

PAGE 460
VALUATION DATE-JUL 01, 2018
TAXABLE STATUS DATE-MAR 01, 2019

TAX MAP PARCEL NUMBER	PROPERTY LOCATION & CLASS	ASSESSMENT	EXEMPTION CODE	COUNTY	TOWN	TAX AMOUNT
CURRENT OWNERS NAME	SCHOOL DISTRICT	LAND	TAX DESCRIPTION			
CURRENT OWNERS ADDRESS	PARCEL SIZE/GRID COORD	TOTAL	SPECIAL DISTRICTS			
***** 68.08-2-13 *****						
43942	NYS Rte 3					BILL601636
68.08-2-13	210 1 Family Res		County Outside	39,900		294.82
Burke Gary W	Carthage 226001	11,400	Town Wide	39,900		109.72
PO Box 345	Natural Bridge	39,900	School Relevy			100.45
Natural Bridge, NY 13665	FRNT 89.00 DPTH 134.00		FD601 Nat Brg Fire Dist	39,900	TO	68.47
	EAST-1106201 NRTH-1484535		LT601 Nat Brg Light Dist	39,900	TO	28.83
	DEED BOOK 2006 PG-11398		UW990 Unpaid Water	193.05	MT	193.05
	FULL MARKET VALUE	39,900	WD602 Nat Brg Wtr Dist 2	390.00	MT	390.00
			Installment Fee			35.56
			TOTAL TAX ---			1,185.34**
			DATE #1 01/31/20	DATE #2 03/31/20	DATE #3 05/29/20	
			AMT DUE 430.68	AMT DUE 395.11	AMT DUE 395.11	
***** 68.08-2-14 *****						
43956	NYS Rte 3					BILL601637
68.08-2-14	482 Det row bldg		County Outside	46,000		339.89
Alfredson Nicolette M	Carthage 226001	800	Town Wide	46,000		126.50
43956 NYS Rte 3	Natural Bridge	46,000	FD601 Nat Brg Fire Dist	46,000	TO	78.93
PO Box 324	Adirondack Artworks		LT601 Nat Brg Light Dist	46,000	TO	33.24
Natural Bridge, NY 13665	FRNT 44.00 DPTH 134.00		WD602 Nat Brg Wtr Dist 2	540.00	MT	540.00
	EAST-1106266 NRTH-1484533		Installment Fee			33.56
	DEED BOOK 2003 PG-14026					
	FULL MARKET VALUE	46,000				
			TOTAL TAX ---			1,118.56**
			DATE #1 01/31/20	DATE #2 03/31/20	DATE #3 05/29/20	
			AMT DUE 406.42	AMT DUE 372.85	AMT DUE 372.85	
***** 68.08-2-15.1 *****						
	NYS Rte 3					BILL601638
68.08-2-15.1	330 Vacant comm		CO TX SALE 33201	400	400	
Jefferson County of	Carthage 226001	400	County Outside	0.00		0.00
195 Arsenal St	Natural Bridge	400	Town Wide	0.00		0.00
Watertown, NY 13601	FRNT 5.00 DPTH 134.00		FD601 Nat Brg Fire Dist	0	TO	
	EAST-1106292 NRTH-1484540		400 EX			
	DEED BOOK 2016 PG-7625		LT601 Nat Brg Light Dist	0	TO	
	FULL MARKET VALUE	400	400 EX			
			TOTAL TAX ---			0.00**
***** 68.08-2-15.2 *****						
43968	NYS Rte 3					BILL601639
68.08-2-15.2	433 Auto body		County Outside	25,000		184.72
Gill Bartlett E Jr	Carthage 226001	13,200	Town Wide	25,000		68.75
43414 NYS Rte 3	Natural Bridge	25,000	School Relevy			214.76
Natural Bridge, NY 13665	FRNT 66.00 DPTH 165.00		FD601 Nat Brg Fire Dist	25,000	TO	42.90
	EAST-1106329 NRTH-1484519		LT601 Nat Brg Light Dist	25,000	TO	18.06
	DEED BOOK 1801 PG-150		WD602 Nat Brg Wtr Dist 2	390.00	MT	390.00
	FULL MARKET VALUE	25,000	Installment Fee			27.58
			TOTAL TAX ---			919.19**
			DATE #1 01/31/20	DATE #2 03/31/20	DATE #3 05/29/20	
			AMT DUE 333.99	AMT DUE 306.39	AMT DUE 306.39	

STATE OF NEW YORK
COUNTY - Jefferson
TOWN - Wilna
SWIS - 226089

2020 TOWN TAX ROLL
TAXABLE SECTION OF THE ROLL - 1
TAX MAP NUMBER SEQUENCE
UNIFORM PERCENT OF VALUE IS 100.00

PAGE 461
VALUATION DATE-JUL 01, 2018
TAXABLE STATUS DATE-MAR 01, 2019

TAX MAP PARCEL NUMBER	PROPERTY LOCATION & CLASS	ASSESSMENT	EXEMPTION CODE	COUNTY	TOWN	TAX AMOUNT	
CURRENT OWNERS NAME	SCHOOL DISTRICT	LAND	TAX DESCRIPTION				
CURRENT OWNERS ADDRESS	PARCEL SIZE/GRID COORD	TOTAL	SPECIAL DISTRICTS				
***** 68.08-2-16 *****							
43990	NYS Rte 3					BILL601640	
68.08-2-16	330 Vacant comm		County Outside	14,500		107.14	
Farr Trustee Bradley	Carthage 226001	14,500	Town Wide	14,500		39.87	
Farr Trustee Eleanor	Natural Bridge	14,500	School Relevy			124.56	
PO Box 301	FRNT 130.00 DPTH 165.00		FD601 Nat Brg Fire Dist	14,500	TO	24.88	
Natural Bridge, NY 13665	EAST-1106428 NRTH-1484524		LT601 Nat Brg Light Dist	14,500	TO	10.48	
	DEED BOOK 2017 PG-9090		WD602 Nat Brg Wtr Dist 2	195.00	MT	195.00	
	FULL MARKET VALUE	14,500	Installment Fee			15.06	
			TOTAL TAX ---			501.93**	
		DATE #1	01/31/20	DATE #2	03/31/20	DATE #3	05/29/20
		AMT DUE	182.37	AMT DUE	167.31	AMT DUE	167.31
***** 68.08-2-17 *****							
44010	NYS Rte 3					BILL601641	
68.08-2-17	210 1 Family Res		County Outside	72,000		532.00	
Aubin Jos Cheryl	Carthage 226001	9,100	Town Wide	72,000		198.00	
PO Box 319	Natural Bridge	72,000	FD601 Nat Brg Fire Dist	72,000	TO	123.55	
Natural Bridge, NY 13665	FRNT 93.00 DPTH 83.00		LT601 Nat Brg Light Dist	72,000	TO	52.02	
	EAST-1106607 NRTH-1484577		WD602 Nat Brg Wtr Dist 2	390.00	MT	390.00	
	FULL MARKET VALUE	72,000	Installment Fee			38.87	
			TOTAL TAX ---			1,295.57**	
		DATE #1	01/31/20	DATE #2	03/31/20	DATE #3	05/29/20
		AMT DUE	470.74	AMT DUE	431.85	AMT DUE	431.85
***** 68.08-2-18 *****							
27648	Temple St					BILL601642	
68.08-2-18	210 1 Family Res		County Outside	52,000		384.22	
Pistolese Michael A Jr	Carthage 226001	11,500	Town Wide	52,000		143.00	
28913 NYS Rte 126	Natural Bridge	52,000	FD601 Nat Brg Fire Dist	52,000	TO	89.23	
Black River, NY 13612	FRNT 84.00 DPTH 145.00		LT601 Nat Brg Light Dist	52,000	TO	37.57	
	EAST-1106626 NRTH-1484495		UW990 Unpaid Water	462.00	MT	462.00	
	DEED BOOK 1686 PG-318		WD602 Nat Brg Wtr Dist 2	390.00	MT	390.00	
	FULL MARKET VALUE	52,000	Installment Fee			45.18	
			TOTAL TAX ---			1,506.02**	
		DATE #1	01/31/20	DATE #2	03/31/20	DATE #3	05/29/20
		AMT DUE	547.20	AMT DUE	502.00	AMT DUE	502.00
***** 68.08-2-19 *****							
44028	NYS Rte 3					BILL601643	
68.08-2-19	485 >luse sm bld		County Outside	57,000		421.17	
Lawton Kelly Sue	Carthage 226001	9,000	Town Wide	57,000		156.75	
PO Box 352	Natural Bridge	57,000	School Relevy			489.64	
Natural Bridge, NY 13665	FRNT 50.00 DPTH 105.00		FD601 Nat Brg Fire Dist	57,000	TO	97.81	
	EAST-1106678 NRTH-1484566		LT601 Nat Brg Light Dist	57,000	TO	41.19	
	DEED BOOK 1298 PG-49		UW990 Unpaid Water	765.60	MT	765.60	
	FULL MARKET VALUE	57,000	WD602 Nat Brg Wtr Dist 2	390.00	MT	390.00	
			Installment Fee			70.86	
			TOTAL TAX ---			2,362.16**	
		DATE #1	01/31/20	DATE #2	03/31/20	DATE #3	05/29/20
		AMT DUE	858.26	AMT DUE	787.38	AMT DUE	787.38

STATE OF NEW YORK
COUNTY - Jefferson
TOWN - Wilna
SWIS - 226089

2020 TOWN TAX ROLL
TAXABLE SECTION OF THE ROLL - 1
TAX MAP NUMBER SEQUENCE
UNIFORM PERCENT OF VALUE IS 100.00

PAGE 462
VALUATION DATE-JUL 01, 2018
TAXABLE STATUS DATE-MAR 01, 2019

TAX MAP PARCEL NUMBER	PROPERTY LOCATION & CLASS	ASSESSMENT	EXEMPTION CODE	COUNTY	TOWN	TAX AMOUNT	
CURRENT OWNERS NAME	SCHOOL DISTRICT	LAND	TAX DESCRIPTION				
CURRENT OWNERS ADDRESS	PARCEL SIZE/GRID COORD	TOTAL	SPECIAL DISTRICTS				
***** 68.08-2-20 *****							
44044/046	NYS Rte 3					BILL601644	
68.08-2-20	312 Vac w/imprv		County Outside		9,500	70.19	
Farr Irrevocable Trust	Carthage 226001	4,000	Town Wide		9,500	26.12	
Farr Trustee Bradley G	Natural Bridge	9,500	School Relevy			81.61	
PO Box 301	FRNT 66.00 DPTH 162.00		FD601 Nat Brg Fire Dist		9,500 TO	16.30	
Natural Bridge, NY 13665	EAST-1106748 NRTH-1484519		LT601 Nat Brg Light Dist		9,500 TO	6.86	
	DEED BOOK 2018 PG-14842		WD602 Nat Brg Wtr Dist 2		390.00 MT	390.00	
	FULL MARKET VALUE	9,500	Installment Fee			17.73	
			TOTAL TAX ---			591.08**	
		DATE #1	01/31/20	DATE #2	03/31/20	DATE #3	05/29/20
		AMT DUE	214.77	AMT DUE	197.02	AMT DUE	197.02
***** 68.08-2-21 *****							
27651	Depot St					BILL601645	
68.08-2-21	210 1 Family Res		County Outside		62,000	458.11	
Love Erlene S	Carthage 226001	11,100	Town Wide		62,000	170.50	
27651 Depot St	Natural Bridge	62,000	FD601 Nat Brg Fire Dist		62,000 TO	106.39	
Natural Bridge, NY 13665	FRNT 83.00 DPTH 140.00		LT601 Nat Brg Light Dist		62,000 TO	44.80	
	BANK 550		WD602 Nat Brg Wtr Dist 2		390.00 MT	390.00	
	EAST-1106836 NRTH-1484508		Installment Fee			35.09	
	DEED BOOK 2017 PG-19400						
	FULL MARKET VALUE	62,000					
			TOTAL TAX ---			1,169.80**	
		DATE #1	01/31/20	DATE #2	03/31/20	DATE #3	05/29/20
		AMT DUE	425.03	AMT DUE	389.93	AMT DUE	389.93
***** 68.08-2-22 *****							
44052	NYS Rte 3					BILL601646	
68.08-2-22	449 Other Storar		County Outside		19,500	144.08	
Olley Duane R	Carthage 226001	7,000	Town Wide		19,500	53.62	
Olley Monica M	Natural Bridge	19,500	FD601 Nat Brg Fire Dist		19,500 TO	33.46	
3933 Factory Rd	FRNT 85.00 DPTH 80.00		LT601 Nat Brg Light Dist		19,500 TO	14.09	
Natural Bridge, NY 13665	EAST-1106831 NRTH-1484589		WD602 Nat Brg Wtr Dist 2		390.00 MT	390.00	
	DEED BOOK 2016 PG-12780		Installment Fee			19.06	
	FULL MARKET VALUE	19,500					
			TOTAL TAX ---			635.25**	
		DATE #1	01/31/20	DATE #2	03/31/20	DATE #3	05/29/20
		AMT DUE	230.81	AMT DUE	211.75	AMT DUE	211.75
***** 68.08-2-23 *****							
44060	NYS Rte 3					BILL601647	
68.08-2-23	210 1 Family Res		County Outside		19,200	141.87	
Weber Benjamin	Carthage 226001	6,200	Town Wide		19,200	52.80	
Weber Nathaniel	FRNT 50.00 DPTH 85.00	19,200	School Relevy			164.93	
10494 NYS Rte 126	EAST-1106874 NRTH-1484592		FD601 Nat Brg Fire Dist		19,200 TO	32.95	
Carthage, NY 13619	DEED BOOK 2019 PG-1031		LT601 Nat Brg Light Dist		19,200 TO	13.87	
	FULL MARKET VALUE	19,200	WD602 Nat Brg Wtr Dist 2		390.00 MT	390.00	
			Installment Fee			23.89	
			TOTAL TAX ---			796.42**	
		DATE #1	01/31/20	DATE #2	03/31/20	DATE #3	05/29/20
		AMT DUE	289.37	AMT DUE	265.47	AMT DUE	265.47

STATE OF NEW YORK
COUNTY - Jefferson
TOWN - Wilna
SWIS - 226089

2 0 2 0 T O W N T A X R O L L
T A X A B L E SECTION OF THE ROLL - 1
TAX MAP NUMBER SEQUENCE
UNIFORM PERCENT OF VALUE IS 100.00

PAGE 463
VALUATION DATE-JUL 01, 2018
TAXABLE STATUS DATE-MAR 01, 2019

TAX MAP PARCEL NUMBER	PROPERTY LOCATION & CLASS	ASSESSMENT	EXEMPTION CODE	COUNTY	TOWN	TAX AMOUNT
CURRENT OWNERS NAME	SCHOOL DISTRICT	LAND	TAX DESCRIPTION			
CURRENT OWNERS ADDRESS	PARCEL SIZE/GRID COORD	TOTAL	SPECIAL DISTRICTS			
***** 68.08-2-24 *****						
27656 Depot St						BILL601648
68.08-2-24	210 1 Family Res		County Outside	47,000		347.28
Wilken Roger	Carthage 226001	9,900	Town Wide	47,000		129.25
27656 Depot St	Natural Bridge	47,000	FD601 Nat Brg Fire Dist	47,000	TO	80.65
Natural Bridge, NY 13665	FRNT 145.00 DPTH 66.00		LT601 Nat Brg Light Dist	47,000	TO	33.96
	EAST-1107000 NRTH-1484578		UW990 Unpaid Water	357.00	MT	357.00
	DEED BOOK 2018 PG-11802		WD602 Nat Brg Wtr Dist 2	390.00	MT	390.00
	FULL MARKET VALUE	47,000	Installment Fee			40.14
			TOTAL TAX ---			1,338.14**
			DATE #1 01/31/20	DATE #2 03/31/20	DATE #3 05/29/20	
			AMT DUE 486.20	AMT DUE 446.04	AMT DUE 446.04	
***** 68.08-2-25 *****						
44100 NYS Rte 3						BILL601649
68.08-2-25	270 Mfg housing		County Outside	16,000		118.22
Woodcock Thomas W	Carthage 226001	14,900	Town Wide	16,000		44.00
25107 Pine Dr	Natural Bridge	16,000	School Relevy			4.52
Carthage, NY 13619	FRNT 130.00 DPTH 178.00		FD601 Nat Brg Fire Dist	16,000	TO	27.46
	EAST-1107098 NRTH-1484576		LT601 Nat Brg Light Dist	16,000	TO	11.56
PRIOR OWNER ON 3/01/2019	DEED BOOK 2019 PG-10128		WD602 Nat Brg Wtr Dist 2	390.00	MT	390.00
Bouvia Florence M	FULL MARKET VALUE	16,000	Installment Fee			17.87
			TOTAL TAX ---			595.76**
			DATE #1 01/31/20	DATE #2 03/31/20	DATE #3 05/29/20	
			AMT DUE 216.47	AMT DUE 198.58	AMT DUE 198.58	
***** 68.08-2-26.1 *****						
44140/144 NYS Rte 3						BILL601650
68.08-2-26.1	210 1 Family Res		VET WAR C 41122	11,985	0	
Goldthrite Patrick	Carthage 226001	19,800	VET WAR T 41123	0	6,000	
Goldthrite Yvonne	Natural Bridge	79,900	County Outside	67,915		501.81
PO Box 254	ACRES 1.94		Town Wide	73,900		203.22
Natural Bridge, NY 13665	EAST-1107394 NRTH-1484597		FD601 Nat Brg Fire Dist	79,900	TO	137.11
	FULL MARKET VALUE	79,900	LT601 Nat Brg Light Dist	79,900	TO	57.73
			WD602 Nat Brg Wtr Dist 2	390.00	MT	390.00
			Installment Fee			38.70
			TOTAL TAX ---			1,289.87**
			DATE #1 01/31/20	DATE #2 03/31/20	DATE #3 05/29/20	
			AMT DUE 468.67	AMT DUE 429.95	AMT DUE 429.95	
***** 68.08-2-26.2 *****						
NYS Rte 3						BILL601651
68.08-2-26.2	311 Res vac land		County Outside	200		1.48
Murdock James E	Carthage 226001	200	Town Wide	200		0.55
Murdock Linda G	Natural Bridge	200	FD601 Nat Brg Fire Dist	200	TO	.34
7585 Cardinal Ln	ACRES 0.10		LT601 Nat Brg Light Dist	200	TO	.14
Lowville, NY 13367	EAST-1107178 NRTH-1484802		Installment Fee			.08
	FULL MARKET VALUE	200				
			TOTAL TAX ---			2.51**
			DATE #1 01/31/20	DATE #2 03/31/20	DATE #3 05/29/20	
			AMT DUE 0.93	AMT DUE 0.83	AMT DUE 0.83	

STATE OF NEW YORK
COUNTY - Jefferson
TOWN - Wilna
SWIS - 226089

2020 TOWN TAX ROLL
TAXABLE SECTION OF THE ROLL - 1
TAX MAP NUMBER SEQUENCE
UNIFORM PERCENT OF VALUE IS 100.00

PAGE 464
VALUATION DATE-JUL 01, 2018
TAXABLE STATUS DATE-MAR 01, 2019

TAX MAP PARCEL NUMBER	PROPERTY LOCATION & CLASS	ASSESSMENT	EXEMPTION CODE	COUNTY	TOWN	TAX AMOUNT
CURRENT OWNERS NAME	SCHOOL DISTRICT	LAND	TAX DESCRIPTION	TAXABLE VALUE		
CURRENT OWNERS ADDRESS	PARCEL SIZE/GRID COORD	TOTAL	SPECIAL DISTRICTS			
***** 68.08-2-27.1 *****						
27580 Depot St						BILL601652
68.08-2-27.1	210 1 Family Res		VET WAR CT 41121	12,000	6,000	
Kellar Robin A	Carthage 226001	20,000	County Outside	93,000		687.16
PO Box 10	Natural Bridge	105,000	Town Wide	99,000		272.25
Natural Bridge, NY 13665	LE Gilbert Smith		FD601 Nat Brg Fire Dist	105,000	TO	180.18
	ACRES 5.80		LT601 Nat Brg Light Dist	105,000	TO	75.87
	EAST-1107346 NRTH-1484222		WD602 Nat Brg Wtr Dist 2	390.00	MT	390.00
	DEED BOOK 2012 PG-5935		Installment Fee			48.16
	FULL MARKET VALUE	105,000				
TOTAL TAX ---						1,605.46**
	DATE #1	01/31/20	DATE #2	03/31/20	DATE #3	05/29/20
	AMT DUE	583.32	AMT DUE	535.15	AMT DUE	535.15
***** 68.08-2-27.2 *****						
27580 Factory Rd						BILL601653
68.08-2-27.2	311 Res vac land		County Outside	2,000		14.78
Hebert Troy P	Carthage 226001	2,000	Town Wide	2,000		5.50
3877 Factory Rd	ACRES 0.60	2,000	FD601 Nat Brg Fire Dist	2,000	TO	3.43
Natural Bridge, NY 13665	EAST-1107410 NRTH-1484018		LT601 Nat Brg Light Dist	2,000	TO	1.45
	DEED BOOK 2016 PG-12373		WD602 Nat Brg Wtr Dist 2	.00	MT	
	FULL MARKET VALUE	2,000	Installment Fee			.75
TOTAL TAX ---						25.16**
	DATE #1	01/31/20	DATE #2	03/31/20	DATE #3	05/29/20
	AMT DUE	9.15	AMT DUE	8.38	AMT DUE	8.38
***** 68.08-2-28 *****						
27594 Depot St						BILL601654
68.08-2-28	210 1 Family Res		County Outside	45,000		332.50
Flint Mark W	Carthage 226001	12,300	Town Wide	45,000		123.75
Malbouf Sheri L	Natural Bridge	45,000	FD601 Nat Brg Fire Dist	45,000	TO	77.22
PO Box 325	FRNT 79.00 DPTH 198.00		LT601 Nat Brg Light Dist	45,000	TO	32.51
Natural Bridge, NY 13665	EAST-1107082 NRTH-1484251		WD602 Nat Brg Wtr Dist 2	390.00	MT	390.00
	DEED BOOK 1837 PG-141		Installment Fee			28.68
	FULL MARKET VALUE	45,000				
TOTAL TAX ---						955.98**
	DATE #1	01/31/20	DATE #2	03/31/20	DATE #3	05/29/20
	AMT DUE	347.34	AMT DUE	318.66	AMT DUE	318.66
***** 68.08-2-29 *****						
27608 Depot St						BILL601655
68.08-2-29	210 1 Family Res		County Outside	10,000		73.89
Malbouf Sheri L	Carthage 226001	8,100	Town Wide	10,000		27.50
Flint Mark W	Natural Bridge	10,000	FD601 Nat Brg Fire Dist	10,000	TO	17.16
Attn: C/O MARK FLINT	FRNT 58.00 DPTH 197.00		LT601 Nat Brg Light Dist	10,000	TO	7.23
PO Box 325	EAST-1107079 NRTH-1484319		WD602 Nat Brg Wtr Dist 2	390.00	MT	390.00
Natural Bridge, NY 13665	DEED BOOK 2004 PG-9304		Installment Fee			15.47
	FULL MARKET VALUE	10,000				
TOTAL TAX ---						515.78**
	DATE #1	01/31/20	DATE #2	03/31/20	DATE #3	05/29/20
	AMT DUE	187.41	AMT DUE	171.92	AMT DUE	171.92

STATE OF NEW YORK
COUNTY - Jefferson
TOWN - Wilna
SWIS - 226089

2 0 2 0 T O W N T A X R O L L
T A X A B L E SECTION OF THE ROLL - 1
TAX MAP NUMBER SEQUENCE
UNIFORM PERCENT OF VALUE IS 100.00

PAGE 465
VALUATION DATE-JUL 01, 2018
TAXABLE STATUS DATE-MAR 01, 2019

TAX MAP PARCEL NUMBER	PROPERTY LOCATION & CLASS	ASSESSMENT	EXEMPTION CODE	COUNTY	TOWN	TAX AMOUNT
CURRENT OWNERS NAME	SCHOOL DISTRICT	LAND	TAX DESCRIPTION	TAXABLE VALUE		
CURRENT OWNERS ADDRESS	PARCEL SIZE/GRID COORD	TOTAL	SPECIAL DISTRICTS			
***** 68.08-2-30 *****						
27620 Depot St						BILL601656
68.08-2-30	210 1 Family Res		VET COM CT 41131	18,250	10,000	
Tulley Michael A	Carthage 226001	11,400	VET DIS CT 41141	3,650	3,650	
PO Box 363	Natural Bridge	73,000	County Outside	51,100		377.57
Natural Bridge, NY 13665	FRNT 70.00 DPTH 198.00		Town Wide	59,350		163.21
	EAST-1107075 NRTH-1484383		FD601 Nat Brg Fire Dist	73,000	TO	125.27
	DEED BOOK 1825 PG-205		LT601 Nat Brg Light Dist	73,000	TO	52.75
	FULL MARKET VALUE	73,000	WD602 Nat Brg Wtr Dist 2	390.00	MT	390.00
			Installment Fee			33.26
			TOTAL TAX ---			1,108.80**
			DATE #1 01/31/20 DATE #2 03/31/20 DATE #3 05/29/20			
			AMT DUE 402.86 AMT DUE 369.60 AMT DUE 369.60			
***** 68.08-2-31 *****						
27632 Depot St						BILL601657
68.08-2-31	210 1 Family Res		County Outside	56,000		413.78
Williamson Gary	Carthage 226001	13,200	Town Wide	56,000		154.00
12988 N Croghan Rd	Natural Bridge	56,000	FD601 Nat Brg Fire Dist	56,000	TO	96.09
Natural Bridge, NY 13665	FRNT 90.00 DPTH 198.00		LT601 Nat Brg Light Dist	56,000	TO	40.46
	EAST-1107065 NRTH-1484457		WD602 Nat Brg Wtr Dist 2	390.00	MT	390.00
	DEED BOOK 2012 PG-9929		Installment Fee			32.83
	FULL MARKET VALUE	56,000				
			TOTAL TAX ---			1,094.33**
			DATE #1 01/31/20 DATE #2 03/31/20 DATE #3 05/29/20			
			AMT DUE 397.62 AMT DUE 364.77 AMT DUE 364.77			
***** 68.08-2-32 *****						
27619 Depot St						BILL601658
68.08-2-32	210 1 Family Res		County Outside	118,600		876.32
Gonzalez Mosiah E Sr	Carthage 226001	11,100	Town Wide	118,600		326.15
Gonzalez Cindy I	Natural Bridge	118,600	FD601 Nat Brg Fire Dist	118,600	TO	203.51
47 E Harris Dr	FRNT 105.00 DPTH 110.00		LT601 Nat Brg Light Dist	118,600	TO	85.69
Fort Rucker, AL 36362	BANK 810		WD602 Nat Brg Wtr Dist 2	390.00	MT	390.00
	EAST-1106855 NRTH-1484356		Installment Fee			56.45
	DEED BOOK 2008 PG-8499					
	FULL MARKET VALUE	118,600				
			TOTAL TAX ---			1,881.67**
			DATE #1 01/31/20 DATE #2 03/31/20 DATE #3 05/29/20			
			AMT DUE 683.68 AMT DUE 627.22 AMT DUE 627.22			

STATE OF NEW YORK
COUNTY - Jefferson
TOWN - Wilna
SWIS - 226089

2020 TOWN TAX ROLL
TAXABLE SECTION OF THE ROLL - 1
TAX MAP NUMBER SEQUENCE
UNIFORM PERCENT OF VALUE IS 100.00

PAGE 466
VALUATION DATE-JUL 01, 2018
TAXABLE STATUS DATE-MAR 01, 2019

TAX MAP PARCEL NUMBER	PROPERTY LOCATION & CLASS	ASSESSMENT	EXEMPTION CODE	COUNTY	TOWN	TAX AMOUNT
CURRENT OWNERS NAME	SCHOOL DISTRICT	LAND	TAX DESCRIPTION			
CURRENT OWNERS ADDRESS	PARCEL SIZE/GRID COORD	TOTAL	SPECIAL DISTRICTS			
***** 68.08-2-33 *****						
27635 Depot St						BILL601659
68.08-2-33	210 1 Family Res		County Outside	71,000		524.61
Gates Ricky D	Carthage 226001	9,200	Town Wide	71,000		195.25
PO Box 70	Natural Bridge	71,000	FD601 Nat Brg Fire Dist	71,000	TO	121.83
Great Bend, NY 13643	FRNT 60.00 DPTH 138.00		LT601 Nat Brg Light Dist	71,000	TO	51.30
	EAST-1106840 NRTH-1484438		UW990 Unpaid Water	1,135.20	MT	1,135.20
PRIOR OWNER ON 3/01/2019	DEED BOOK 2019 PG-9936		WD602 Nat Brg Wtr Dist 2	390.00	MT	390.00
Hunst Valerie A	FULL MARKET VALUE	71,000	Installment Fee			72.55
TOTAL TAX ---						2,418.19**
	DATE #1	01/31/20	DATE #2	03/31/20	DATE #3	05/29/20
	AMT DUE	878.62	AMT DUE	806.06	AMT DUE	806.06
***** 68.08-2-35 *****						
44021 Church St						BILL601660
68.08-2-35	210 1 Family Res		County Outside	45,000		332.50
Sears Kevin P	Carthage 226001	9,200	Town Wide	45,000		123.75
PO Box 302	Natural Bridge	45,000	FD601 Nat Brg Fire Dist	45,000	TO	77.22
Natural Bridge, NY 13665	FRNT 66.00 DPTH 165.00		LT601 Nat Brg Light Dist	45,000	TO	32.51
	EAST-1106678 NRTH-1484379		WD602 Nat Brg Wtr Dist 2	390.00	MT	390.00
	DEED BOOK 992 PG-00008		Installment Fee			28.68
	FULL MARKET VALUE	45,000				
TOTAL TAX ---						955.98**
	DATE #1	01/31/20	DATE #2	03/31/20	DATE #3	05/29/20
	AMT DUE	347.34	AMT DUE	318.66	AMT DUE	318.66
***** 68.08-2-36 *****						
Church St						BILL601661
68.08-2-36	311 Res vac land		County Outside	600		4.43
Sears Kevin	Carthage 226001	600	Town Wide	600		1.65
PO Box 302	Natural Bridge	600	FD601 Nat Brg Fire Dist	600	TO	1.03
Natural Bridge, NY 13665	FRNT 66.00 DPTH 75.00		LT601 Nat Brg Light Dist	600	TO	.43
	EAST-1106609 NRTH-1484330		Installment Fee			.23
	DEED BOOK 2006 PG-9919					
	FULL MARKET VALUE	600				
TOTAL TAX ---						7.54**
	DATE #1	01/31/20	DATE #2	03/31/20	DATE #3	05/29/20
	AMT DUE	2.75	AMT DUE	2.51	AMT DUE	2.51
***** 68.08-2-37 *****						
27630 Temple St						BILL601662
68.08-2-37	210 1 Family Res		County Outside	46,000		339.89
Walters Crystal J	Carthage 226001	7,900	Town Wide	46,000		126.50
PO Box 247	Natural Bridge	46,000	School Relevy			152.86
Natural Bridge, NY 13665	FRNT 90.00 DPTH 66.00		FD601 Nat Brg Fire Dist	46,000	TO	78.93
	EAST-1106605 NRTH-1484412		LT601 Nat Brg Light Dist	46,000	TO	33.24
	DEED BOOK 2003 PG-10474		UW990 Unpaid Water	226.60	MT	226.60
	FULL MARKET VALUE	46,000	WD602 Nat Brg Wtr Dist 2	390.00	MT	390.00
			Installment Fee			40.44
TOTAL TAX ---						1,348.02**
	DATE #1	01/31/20	DATE #2	03/31/20	DATE #3	05/29/20
	AMT DUE	489.78	AMT DUE	449.34	AMT DUE	449.34

STATE OF NEW YORK
COUNTY - Jefferson
TOWN - Wilna
SWIS - 226089

2020 TOWN TAX ROLL
TAXABLE SECTION OF THE ROLL - 1
TAX MAP NUMBER SEQUENCE
UNIFORM PERCENT OF VALUE IS 100.00

PAGE 467
VALUATION DATE-JUL 01, 2018
TAXABLE STATUS DATE-MAR 01, 2019

TAX MAP PARCEL NUMBER	PROPERTY LOCATION & CLASS	ASSESSMENT	EXEMPTION CODE	COUNTY	TOWN	TAX AMOUNT
CURRENT OWNERS NAME	SCHOOL DISTRICT	LAND	TAX DESCRIPTION			
CURRENT OWNERS ADDRESS	PARCEL SIZE/GRID COORD	TOTAL	SPECIAL DISTRICTS			
***** 68.08-2-38 *****						
27637 Temple St						BILL601663
68.08-2-38	270 Mfg housing		County Outside	5,000		36.94
Williamson Gary	Carthage 226001	5,000	Town Wide	5,000		13.75
Williamson Therese	Natural Bridge	5,000	FD601 Nat Brg Fire Dist	5,000 TO		8.58
12988 N Croghan Rd	FRNT 83.00 DPTH 66.00		LT601 Nat Brg Light Dist	5,000 TO		3.61
Natural Bridge, NY 13665	EAST-1106468 NRTH-1484400		WD602 Nat Brg Wtr Dist 2	390.00 MT		390.00
	DEED BOOK 2016 PG-17524		Installment Fee			13.59
	FULL MARKET VALUE	5,000				
TOTAL TAX ---						452.88**
	DATE #1	01/31/20	DATE #2	03/31/20	DATE #3	05/29/20
	AMT DUE	164.55	AMT DUE	150.96	AMT DUE	150.96
***** 68.08-2-39 *****						
27615 Temple St						BILL601664
68.08-2-39	210 1 Family Res		County Outside	39,900		294.82
Williamson Gary L	Carthage 226001	7,800	Town Wide	39,900		109.72
Williamson Therese E	Natural Bridge	39,900	FD601 Nat Brg Fire Dist	39,900 TO		68.47
12988 N Croghan Rd	FRNT 83.00 DPTH 66.00		LT601 Nat Brg Light Dist	39,900 TO		28.83
Natural Bridge, NY 13665	EAST-1106473 NRTH-1484316		UW990 Unpaid Water	501.60 MT		501.60
	DEED BOOK 2015 PG-18907		WD602 Nat Brg Wtr Dist 2	390.00 MT		390.00
	FULL MARKET VALUE	39,900	Installment Fee			41.80
TOTAL TAX ---						1,393.44**
	DATE #1	01/31/20	DATE #2	03/31/20	DATE #3	05/29/20
	AMT DUE	506.28	AMT DUE	464.48	AMT DUE	464.48
***** 68.08-2-40 *****						
43971 Church St						BILL601665
68.08-2-40	210 1 Family Res		County Outside	39,900		294.82
Williamson Gary	Carthage 226001	13,700	Town Wide	39,900		109.72
Williamson Therese E	Natural Bridge	39,900	FD601 Nat Brg Fire Dist	39,900 TO		68.47
12988 N Croghan Rd	FRNT 113.00 DPTH 170.00		LT601 Nat Brg Light Dist	39,900 TO		28.83
Natural Bridge, NY 13665	EAST-1106381 NRTH-1484353		WD602 Nat Brg Wtr Dist 2	390.00 MT		390.00
	DEED BOOK 2015 PG-7134		Installment Fee			26.76
	FULL MARKET VALUE	39,900				
TOTAL TAX ---						891.84**
	DATE #1	01/31/20	DATE #2	03/31/20	DATE #3	05/29/20
	AMT DUE	324.04	AMT DUE	297.28	AMT DUE	297.28
***** 68.08-2-41.2 *****						
43953 Church St						BILL601666
68.08-2-41.2	210 1 Family Res		County Outside	85,000		628.05
Woods William J	Carthage 226001	11,600	Town Wide	85,000		233.75
Woods Jessica M	Natural Bridge	85,000	FD601 Nat Brg Fire Dist	85,000 TO		145.86
PO Box 313	FRNT 79.00 DPTH 165.00		LT601 Nat Brg Light Dist	85,000 TO		61.42
Natural Bridge, NY 13665	BANK 100		UW990 Unpaid Water	462.00 MT		462.00
	EAST-1106283 NRTH-1484350		WD602 Nat Brg Wtr Dist 2	390.00 MT		390.00
	DEED BOOK 2012 PG-9431		Installment Fee			57.63
	FULL MARKET VALUE	85,000				
TOTAL TAX ---						1,921.08**
	DATE #1	01/31/20	DATE #2	03/31/20	DATE #3	05/29/20
	AMT DUE	697.99	AMT DUE	640.36	AMT DUE	640.36

STATE OF NEW YORK
COUNTY - Jefferson
TOWN - Wilna
SWIS - 226089

2 0 2 0 T O W N T A X R O L L
T A X A B L E SECTION OF THE ROLL - 1
TAX MAP NUMBER SEQUENCE
UNIFORM PERCENT OF VALUE IS 100.00

PAGE 468
VALUATION DATE-JUL 01, 2018
TAXABLE STATUS DATE-MAR 01, 2019

TAX MAP PARCEL NUMBER	PROPERTY LOCATION & CLASS	ASSESSMENT	EXEMPTION CODE	COUNTY	TOWN	TAX AMOUNT
CURRENT OWNERS NAME	SCHOOL DISTRICT	LAND	TAX DESCRIPTION			
CURRENT OWNERS ADDRESS	PARCEL SIZE/GRID COORD	TOTAL	SPECIAL DISTRICTS			
***** 68.08-2-42 *****						
27638	High St					BILL601667
68.08-2-42	210 1 Family Res		County Outside	89,000		657.61
Robbins Scott M	Carthage 226001	10,500	Town Wide	89,000		244.75
Robbins Darci M	Natural Bridge	89,000	FD601 Nat Brg Fire Dist	89,000	TO	152.72
PO Box 123	FRNT 106.00 DPTH 100.00		LT601 Nat Brg Light Dist	89,000	TO	64.31
Natural Bridge, NY 13665	BANK 810		UW990 Unpaid Water	765.60	MT	765.60
	EAST-1106217 NRTH-1484424		WD602 Nat Brg Wtr Dist 2	390.00	MT	390.00
	DEED BOOK 1818 PG-52		Installment Fee			68.25
	FULL MARKET VALUE	89,000				
TOTAL TAX ---						2,274.99**
	DATE #1	01/31/20	DATE #2	03/31/20	DATE #3	05/29/20
	AMT DUE	826.58	AMT DUE	758.33	AMT DUE	758.33
***** 68.08-2-43 *****						
43941	Church St					BILL601668
68.08-2-43	210 1 Family Res		County Outside	52,900		390.87
Butler Thomas A Jr	Carthage 226001	10,000	Town Wide	52,900		145.47
Butler Dawn M Tondi	Natural Bridge	52,900	FD601 Nat Brg Fire Dist	52,900	TO	90.77
100 Dugan Dr	FRNT 84.00 DPTH 107.00		LT601 Nat Brg Light Dist	52,900	TO	38.22
Burlington, NJ 08016	EAST-1106210 NRTH-1484310		UW990 Unpaid Water	462.00	MT	462.00
	DEED BOOK 2005 PG-796		WD602 Nat Brg Wtr Dist 2	390.00	MT	390.00
	FULL MARKET VALUE	52,900	Installment Fee			45.52
TOTAL TAX ---						1,517.33**
	DATE #1	01/31/20	DATE #2	03/31/20	DATE #3	05/29/20
	AMT DUE	551.31	AMT DUE	505.77	AMT DUE	505.77
***** 68.08-2-45 *****						
43972	Church St					BILL601669
68.08-2-45	210 1 Family Res		County Outside	16,000		118.22
Williamson Gary L	Carthage 226001	12,400	Town Wide	16,000		44.00
Williamson Therese E	Natural Bridge	16,000	FD601 Nat Brg Fire Dist	16,000	TO	27.46
12988 N Croghan Rd	P/o Village Lot 26		LT601 Nat Brg Light Dist	16,000	TO	11.56
Natural Bridge, NY 13665	FRNT 83.00 DPTH 185.00		WD602 Nat Brg Wtr Dist 2	390.00	MT	390.00
	EAST-1106391 NRTH-1484126		Installment Fee			17.74
	DEED BOOK 2016 PG-1799					
	FULL MARKET VALUE	16,000				
TOTAL TAX ---						591.24**
	DATE #1	01/31/20	DATE #2	03/31/20	DATE #3	05/29/20
	AMT DUE	214.82	AMT DUE	197.08	AMT DUE	197.08

STATE OF NEW YORK
COUNTY - Jefferson
TOWN - Wilna
SWIS - 226089

2 0 2 0 T O W N T A X R O L L
T A X A B L E SECTION OF THE ROLL - 1
TAX MAP NUMBER SEQUENCE
UNIFORM PERCENT OF VALUE IS 100.00

PAGE 469
VALUATION DATE-JUL 01, 2018
TAXABLE STATUS DATE-MAR 01, 2019

TAX MAP PARCEL NUMBER	PROPERTY LOCATION & CLASS	ASSESSMENT	EXEMPTION CODE	COUNTY	TOWN	TAX AMOUNT
CURRENT OWNERS NAME	SCHOOL DISTRICT	LAND	TAX DESCRIPTION			
CURRENT OWNERS ADDRESS	PARCEL SIZE/GRID COORD	TOTAL	SPECIAL DISTRICTS			
***** 68.08-2-47.1 *****						
43982 Church St						BILL601670
68.08-2-47.1	210 1 Family Res		County Outside	45,000		332.50
Intorcia Travis Lee	Carthage 226001	10,200	Town Wide	45,000		123.75
Morgan Intorcia Jade Amber	Natural Bridge	45,000	FD601 Nat Brg Fire Dist	45,000	TO	77.22
43982 Church St	FRNT 83.00 DPTH 114.00		LT601 Nat Brg Light Dist	45,000	TO	32.51
Natural Bridge, NY 13665	EAST-1106471 NRTH-1484163		WD602 Nat Brg Wtr Dist 2	390.00	MT	390.00
	DEED BOOK 2019 PG-14788		Installment Fee			28.68
PRIOR OWNER ON 3/01/2019	FULL MARKET VALUE	45,000				
Williamson Gary						
TOTAL TAX ---						955.98**
	DATE #1	01/31/20	DATE #2	03/31/20	DATE #3	05/29/20
	AMT DUE	347.34	AMT DUE	318.66	AMT DUE	318.66
***** 68.08-2-48 *****						
44008 Church St						BILL601671
68.08-2-48	210 1 Family Res		County Outside	44,000		325.11
Williamson Gary L	Carthage 226001	10,900	Town Wide	44,000		121.00
Williamson Therese E	Natural Bridge	44,000	FD601 Nat Brg Fire Dist	44,000	TO	75.50
12988 N Croghan Rd	FRNT 83.00 DPTH 132.00		LT601 Nat Brg Light Dist	44,000	TO	31.79
Natural Bridge, NY 13665	EAST-1106622 NRTH-1484162		WD602 Nat Brg Wtr Dist 2	390.00	MT	390.00
	DEED BOOK 1440 PG-111		Installment Fee			28.30
	FULL MARKET VALUE	44,000				
TOTAL TAX ---						943.40**
	DATE #1	01/31/20	DATE #2	03/31/20	DATE #3	05/29/20
	AMT DUE	342.78	AMT DUE	314.46	AMT DUE	314.46
***** 68.08-2-49 *****						
44015 Terrace St						BILL601672
68.08-2-49	210 1 Family Res		County Outside	30,000		221.67
Brown John Jr	Carthage 226001	11,400	Town Wide	30,000		82.50
5420 William St	Natural Bridge	30,000	FD601 Nat Brg Fire Dist	30,000	TO	51.48
Omaha, NE 68106	FRNT 165.00 DPTH 133.00		LT601 Nat Brg Light Dist	30,000	TO	21.68
	EAST-1106670 NRTH-1484031		Installment Fee			11.32
	DEED BOOK 2018 PG-5513					
	FULL MARKET VALUE	30,000				
TOTAL TAX ---						377.33**
	DATE #1	01/31/20	DATE #2	03/31/20	DATE #3	05/29/20
	AMT DUE	137.11	AMT DUE	125.77	AMT DUE	125.77

STATE OF NEW YORK
COUNTY - Jefferson
TOWN - Wilna
SWIS - 226089

2020 TOWN TAX ROLL
TAXABLE SECTION OF THE ROLL - 1
TAX MAP NUMBER SEQUENCE
UNIFORM PERCENT OF VALUE IS 100.00

PAGE 470
VALUATION DATE-JUL 01, 2018
TAXABLE STATUS DATE-MAR 01, 2019

TAX MAP PARCEL NUMBER	PROPERTY LOCATION & CLASS	ASSESSMENT	EXEMPTION CODE	COUNTY	TOWN	TAX AMOUNT
CURRENT OWNERS NAME	SCHOOL DISTRICT	LAND	TAX DESCRIPTION			
CURRENT OWNERS ADDRESS	PARCEL SIZE/GRID COORD	TOTAL	SPECIAL DISTRICTS			
***** 68.08-2-50 *****						
44024	Church St					BILL601673
68.08-2-50	210 1 Family Res		County Outside	49,000		362.05
Gerber Bryan	Carthage 226001	8,200	Town Wide	49,000		134.75
27368 Backus Rd	Natural Bridge	49,000	School Relevy			420.92
Natural Bridge, NY 13665	FRNT 83.00 DPTH 133.00		FD601 Nat Brg Fire Dist	49,000	TO	84.08
	EAST-1106704 NRTH-1484165		LT601 Nat Brg Light Dist	49,000	TO	35.41
	DEED BOOK 2013 PG-10829		UW990 Unpaid Water	323.40	MT	323.40
	FULL MARKET VALUE	49,000	WD602 Nat Brg Wtr Dist 2	390.00	MT	390.00
			Installment Fee			52.52
			TOTAL TAX ---			1,750.61**
			DATE #1 01/31/20	DATE #2 03/31/20	DATE #3 05/29/20	
			AMT DUE 636.07	AMT DUE 583.53	AMT DUE 583.53	
***** 68.08-2-51 *****						
44041	Terrace St					BILL601674
68.08-2-51	210 1 Family Res		County Outside	12,000		88.67
Shepard Michael D	Carthage 226001	7,800	Town Wide	12,000		33.00
Shepard Vicky L	Natural Bridge	12,000	FD601 Nat Brg Fire Dist	12,000	TO	20.59
PO Box 262	FRNT 50.00 DPTH 133.00		LT601 Nat Brg Light Dist	12,000	TO	8.67
Natural Bridge, NY 13665	EAST-1106778 NRTH-1484036		Installment Fee			4.53
	FULL MARKET VALUE	12,000				
			TOTAL TAX ---			150.93**
			DATE #1 01/31/20	DATE #2 03/31/20	DATE #3 05/29/20	
			AMT DUE 54.84	AMT DUE 50.31	AMT DUE 50.31	
***** 68.08-2-52 *****						
44042/044	Church St					BILL601675
68.08-2-52	220 2 Family Res		County Outside	82,900		612.54
Butler Thomas A	Carthage 226001	10,400	Town Wide	82,900		227.97
100 Dugan Dr	Natural Bridge	82,900	FD601 Nat Brg Fire Dist	82,900	TO	142.25
Burlington, NJ 08016	FRNT 75.00 DPTH 135.00		LT601 Nat Brg Light Dist	82,900	TO	59.90
	BANK 550		WD602 Nat Brg Wtr Dist 2	390.00	MT	390.00
	EAST-1106785 NRTH-1484168		Installment Fee			42.98
	DEED BOOK 2006 PG-10545					
	FULL MARKET VALUE	82,900				
			TOTAL TAX ---			1,432.66**
			DATE #1 01/31/20	DATE #2 03/31/20	DATE #3 05/29/20	
			AMT DUE 520.54	AMT DUE 477.55	AMT DUE 477.55	
***** 68.08-2-53 *****						
27585	Depot St					BILL601676
68.08-2-53	220 2 Family Res		County Outside	52,000		384.22
Williamson Gary L	Carthage 226001	11,900	Town Wide	52,000		143.00
Williamson Therese E	Natural Bridge	52,000	FD601 Nat Brg Fire Dist	52,000	TO	89.23
12988 N Croghan Rd	FRNT 133.00 DPTH 103.00		LT601 Nat Brg Light Dist	52,000	TO	37.57
Natural Bridge, NY 13665	EAST-1106878 NRTH-1484173		WD602 Nat Brg Wtr Dist 2	390.00	MT	390.00
	DEED BOOK 2010 PG-8679		Installment Fee			31.32
	FULL MARKET VALUE	52,000				
			TOTAL TAX ---			1,044.02**
			DATE #1 01/31/20	DATE #2 03/31/20	DATE #3 05/29/20	
			AMT DUE 379.34	AMT DUE 348.00	AMT DUE 348.00	

STATE OF NEW YORK
COUNTY - Jefferson
TOWN - Wilna
SWIS - 226089

2 0 2 0 T O W N T A X R O L L
T A X A B L E SECTION OF THE ROLL - 1
TAX MAP NUMBER SEQUENCE
UNIFORM PERCENT OF VALUE IS 100.00

PAGE 471
VALUATION DATE-JUL 01, 2018
TAXABLE STATUS DATE-MAR 01, 2019

TAX MAP PARCEL NUMBER	PROPERTY LOCATION & CLASS	ASSESSMENT	EXEMPTION CODE	COUNTY	TOWN	TAX AMOUNT
CURRENT OWNERS NAME	SCHOOL DISTRICT	LAND	TAX DESCRIPTION	TAXABLE VALUE		
CURRENT OWNERS ADDRESS	PARCEL SIZE/GRID COORD	TOTAL	SPECIAL DISTRICTS			
***** 68.08-2-54.1 *****						
68.08-2-54.1	Terrace St					BILL601677
Shepard Michael D	312 Vac w/imprv		County Outside	10,800		79.80
Shepard Vicky L	Carthage 226001	5,600	Town Wide	10,800		29.70
PO Box 262	Natural Bridge	10,800	FD601 Nat Brg Fire Dist	10,800	TO	18.53
Natural Bridge, NY 13665	FRNT 33.00 DPTH 133.00		LT601 Nat Brg Light Dist	10,800	TO	7.80
	EAST-1106820 NRTH-1484038		Installment Fee			4.07
	FULL MARKET VALUE	10,800				
TOTAL TAX ---						135.83**
	DATE #1	01/31/20	DATE #2	03/31/20	DATE #3	05/29/20
	AMT DUE	49.36	AMT DUE	45.27	AMT DUE	45.27
***** 68.08-2-54.21 *****						
68.08-2-54.21	44063 Terrace St					BILL601678
Graves Kenneth Doane	270 Mfg housing		County Outside	28,800		212.80
PO Box 275	Carthage 226001	8,900	Town Wide	28,800		79.20
Natural Bridge, NY 13665	Natural Bridge	28,800	School Relevy			8.13
	FRNT 157.00 DPTH 50.00		FD601 Nat Brg Fire Dist	28,800	TO	49.42
	EAST-1106911 NRTH-1484000		LT601 Nat Brg Light Dist	28,800	TO	20.81
	DEED BOOK 2008 PG-12685		Installment Fee			11.11
	FULL MARKET VALUE	28,800				
TOTAL TAX ---						370.36**
	DATE #1	01/31/20	DATE #2	03/31/20	DATE #3	05/29/20
	AMT DUE	134.57	AMT DUE	123.45	AMT DUE	123.45
***** 68.08-2-54.22 *****						
68.08-2-54.22	27571 Depot St					BILL601679
Barnes Merle E	210 1 Family Res		VET WAR CT 41121	5,340	5,340	
Barnes Janette M	Carthage 226001	8,900	County Outside	30,260		223.59
27571 Depot St	Natural Bridge	35,600	Town Wide	30,260		83.21
Natural Bridge, NY 13665	FRNT 85.00 DPTH 120.00		FD601 Nat Brg Fire Dist	35,600	TO	61.09
	EAST-1106896 NRTH-1484065		LT601 Nat Brg Light Dist	35,600	TO	25.72
	DEED BOOK 918 PG-00494		Installment Fee			11.81
	FULL MARKET VALUE	35,600				
TOTAL TAX ---						393.61**
	DATE #1	01/31/20	DATE #2	03/31/20	DATE #3	05/29/20
	AMT DUE	143.02	AMT DUE	131.20	AMT DUE	131.20
***** 68.08-2-55 *****						
68.08-2-55	Depot St					BILL601680
Olley Duane R	311 Res vac land		County Outside	300		2.22
3933 Factory Rd	Carthage 226001	300	Town Wide	300		0.83
Natural Bridge, NY 13665	Natural Bridge	300	FD601 Nat Brg Fire Dist	300	TO	.51
	FRNT 132.00 DPTH 35.00		LT601 Nat Brg Light Dist	300	TO	.22
	EAST-1107080 NRTH-1483973		Installment Fee			.11
	DEED BOOK 2011 PG-11050					
	FULL MARKET VALUE	300				
TOTAL TAX ---						3.78**
	DATE #1	01/31/20	DATE #2	03/31/20	DATE #3	05/29/20
	AMT DUE	1.37	AMT DUE	1.26	AMT DUE	1.26

STATE OF NEW YORK
 COUNTY - Jefferson
 TOWN - Wilna
 SWIS - 226089

2 0 2 0 T O W N T A X R O L L
 T A X A B L E SECTION OF THE ROLL - 1
 TAX MAP NUMBER SEQUENCE
 UNIFORM PERCENT OF VALUE IS 100.00

PAGE 472
 VALUATION DATE-JUL 01, 2018
 TAXABLE STATUS DATE-MAR 01, 2019

TAX MAP PARCEL NUMBER	PROPERTY LOCATION & CLASS	ASSESSMENT	EXEMPTION CODE	COUNTY	TOWN	TAX AMOUNT
CURRENT OWNERS NAME	SCHOOL DISTRICT	LAND	TAX DESCRIPTION			
CURRENT OWNERS ADDRESS	PARCEL SIZE/GRID COORD	TOTAL	SPECIAL DISTRICTS			
***** 68.08-2-57 *****						
68.08-2-57	Depot St 330 Vacant comm		County Outside	500		BILL601681 3.69
Olley Duane R	Carthage 226001	500	Town Wide	500		1.38
3933 Factory Rd	Natural Bridge	500	FD601 Nat Brg Fire Dist	500	TO	.86
Natural Bridge, NY 13665	ACRES 2.00 EAST-1107226 NRTH-1483868 DEED BOOK 2013 PG-8105 FULL MARKET VALUE		LT601 Nat Brg Light Dist Installment Fee	500	TO	.36 .19
TOTAL TAX ---						6.29**
		DATE #1	01/31/20	DATE #2	03/31/20	DATE #3 05/29/20
		AMT DUE	2.30	AMT DUE	2.09	AMT DUE 2.09
***** 68.08-2-58.1 *****						
68.08-2-58.1	27391 N Croghan Rd 311 Res vac land		CO TX SALE 33201	200	200	BILL601682
Jefferson County of	Carthage 226001	200	County Outside	0.00		0.00
195 Arsenal St	Natural Bridge	200	Town Wide	0.00		0.00
Watertown, NY 13601	ACRES 0.80 EAST-1106911 NRTH-1483224 DEED BOOK 2014 PG-2222 FULL MARKET VALUE		FD601 Nat Brg Fire Dist 200 EX LT601 Nat Brg Light Dist 200 EX	0	TO	
TOTAL TAX ---						0.00**
***** 68.08-2-58.2 *****						
68.08-2-58.2	27461 N Croghan Rd 210 1 Family Res		County Outside	102,000		BILL601683 753.66
Bigelow Daniel J	Carthage 226001	18,500	Town Wide	102,000		280.50
Bigelow Paula	ACRES 2.40 BANK 810	102,000	FD601 Nat Brg Fire Dist	102,000	TO	175.03
PO Box 351	EAST-1106975 NRTH-1483479		LT601 Nat Brg Light Dist	102,000	TO	73.70
Natural Bridge, NY 13665	DEED BOOK 2014 PG-2222 FULL MARKET VALUE	102,000	Installment Fee			38.49
TOTAL TAX ---						1,282.89**
		DATE #1	01/31/20	DATE #2	03/31/20	DATE #3 05/29/20
		AMT DUE	466.12	AMT DUE	427.63	AMT DUE 427.63
***** 68.08-2-59 *****						
68.08-2-59	44042 Terrace St 210 1 Family Res		VET COM CT 41131	16,750	10,000	BILL601684
Shepard Michael D	Carthage 226001	18,400	County Outside	50,250		371.29
Shepard Vicky L	Natural Bridge	67,000	Town Wide	57,000		156.75
PO Box 262	ACRES 1.70		FD601 Nat Brg Fire Dist	67,000	TO	114.97
Natural Bridge, NY 13665	EAST-1106824 NRTH-1483780 FULL MARKET VALUE	67,000	LT601 Nat Brg Light Dist Installment Fee	67,000	TO	48.41 20.74
TOTAL TAX ---						691.42**
		DATE #1	01/31/20	DATE #2	03/31/20	DATE #3 05/29/20
		AMT DUE	251.22	AMT DUE	230.47	AMT DUE 230.47

STATE OF NEW YORK
COUNTY - Jefferson
TOWN - Wilna
SWIS - 226089

2 0 2 0 T O W N T A X R O L L
T A X A B L E SECTION OF THE ROLL - 1
TAX MAP NUMBER SEQUENCE
UNIFORM PERCENT OF VALUE IS 100.00

PAGE 473
VALUATION DATE-JUL 01, 2018
TAXABLE STATUS DATE-MAR 01, 2019

TAX MAP PARCEL NUMBER	PROPERTY LOCATION & CLASS	ASSESSMENT	EXEMPTION CODE	COUNTY	TOWN	TAX AMOUNT
CURRENT OWNERS NAME	SCHOOL DISTRICT	LAND	TAX DESCRIPTION			
CURRENT OWNERS ADDRESS	PARCEL SIZE/GRID COORD	TOTAL	SPECIAL DISTRICTS			
***** 68.08-2-60 *****						
	Terrace St					BILL601685
68.08-2-60	311 Res vac land		County Outside	800		5.91
Baker Trustee Michael D	Carthage 226001	800	Town Wide	800		2.20
Baker Trustee Karen T	FRNT 149.00 DPTH 119.00	800	FD601 Nat Brg Fire Dist	800 TO		1.37
11012 NW 17th Ave	EAST-1106554 NRTH-1483850		LT601 Nat Brg Light Dist	800 TO		.58
Vancouver, WA 98685	DEED BOOK 2018 PG-18826		Installment Fee			.30
	FULL MARKET VALUE	800				
TOTAL TAX ---						10.06**
	DATE #1	01/31/20	DATE #2	03/31/20	DATE #3	05/29/20
	AMT DUE	3.66	AMT DUE	3.35	AMT DUE	3.35
***** 68.08-2-61.1 *****						
	43850 Co Rte 41					BILL601686
68.08-2-61.1	210 1 Family Res		County Outside	55,000		406.39
Myers Debra S	Carthage 226001	15,900	Town Wide	55,000		151.25
43850 Co Rte 41	Natural Bridge	55,000	FD601 Nat Brg Fire Dist	55,000 TO		94.38
Natural Bridge, NY 13665	FRNT 132.00 DPTH 250.00		LT601 Nat Brg Light Dist	55,000 TO		39.74
	EAST-1106158 NRTH-1483613		Installment Fee			20.75
	DEED BOOK 2016 PG-13209					
	FULL MARKET VALUE	55,000				
TOTAL TAX ---						691.76**
	DATE #1	01/31/20	DATE #2	03/31/20	DATE #3	05/29/20
	AMT DUE	251.35	AMT DUE	230.58	AMT DUE	230.58
***** 68.08-2-61.2 *****						
	Co Rte 41					BILL601687
68.08-2-61.2	311 Res vac land		County Outside	15,000		110.83
Peck Donald S	Carthage 226001	15,000	Town Wide	15,000		41.25
12923 N Croghan Rd	ACRES 11.10	15,000	FD601 Nat Brg Fire Dist	15,000 TO		25.74
Natural Bridge, NY 13665	EAST-1106448 NRTH-1483478		LT601 Nat Brg Light Dist	15,000 TO		10.84
	DEED BOOK 2004 PG-5570		Installment Fee			5.66
	FULL MARKET VALUE	15,000				
TOTAL TAX ---						188.66**
	DATE #1	01/31/20	DATE #2	03/31/20	DATE #3	05/29/20
	AMT DUE	68.56	AMT DUE	62.88	AMT DUE	62.88
***** 68.08-2-62 *****						
	43842 Co Rte 41					BILL601688
68.08-2-62	210 1 Family Res		County Outside	74,000		546.78
Williamson Gary L	Carthage 226001	12,800	Town Wide	74,000		203.50
12988 N Croghan Rd	Natural Bridge	74,000	FD601 Nat Brg Fire Dist	74,000 TO		126.98
Natural Bridge, NY 13665	FRNT 83.00 DPTH 205.00		LT601 Nat Brg Light Dist	74,000 TO		53.47
	EAST-1106076 NRTH-1483510		Installment Fee			27.92
	DEED BOOK 2016 PG-18780					
	FULL MARKET VALUE	74,000				
TOTAL TAX ---						930.73**
	DATE #1	01/31/20	DATE #2	03/31/20	DATE #3	05/29/20
	AMT DUE	338.17	AMT DUE	310.24	AMT DUE	310.24

STATE OF NEW YORK
COUNTY - Jefferson
TOWN - Wilna
SWIS - 226089

2020 TOWN TAX ROLL
TAXABLE SECTION OF THE ROLL - 1
TAX MAP NUMBER SEQUENCE
UNIFORM PERCENT OF VALUE IS 100.00

PAGE 474
VALUATION DATE-JUL 01, 2018
TAXABLE STATUS DATE-MAR 01, 2019

TAX MAP PARCEL NUMBER	PROPERTY LOCATION & CLASS	ASSESSMENT	EXEMPTION CODE	COUNTY	TOWN	TAX AMOUNT
CURRENT OWNERS NAME	SCHOOL DISTRICT	LAND	TAX DESCRIPTION			
CURRENT OWNERS ADDRESS	PARCEL SIZE/GRID COORD	TOTAL	SPECIAL DISTRICTS			
***** 68.08-2-63 *****						
43836	Co Rte 41					BILL601689
68.08-2-63	210 1 Family Res		County Outside	79,900		590.37
Sheltray Donald	Carthage 226001	13,200	Town Wide	79,900		219.72
Sheltray Susan	Natural Bridge	79,900	FD601 Nat Brg Fire Dist	79,900	TO	137.11
43836 Co Rte 41	FRNT 108.00 DPTH 163.00		LT601 Nat Brg Light Dist	79,900	TO	57.73
Natural Bridge, NY 13665	BANK 822		Installment Fee			30.15
	EAST-1105998 NRTH-1483441					
	DEED BOOK 2005 PG-12196					
	FULL MARKET VALUE	79,900				
TOTAL TAX ---						1,004.93**
	DATE #1	01/31/20	DATE #2	03/31/20	DATE #3	05/29/20
	AMT DUE	365.14	AMT DUE	334.97	AMT DUE	334.97
***** 68.08-2-64 *****						
68.08-2-64	Co Rte 41					BILL601690
Sheltray Donald	311 Res vac land		County Outside	900		6.65
Sheltray Susan	Carthage 226001	900	Town Wide	900		2.47
43836 County Rte 41	Natural Bridge	900	FD601 Nat Brg Fire Dist	900	TO	1.54
Natural Bridge, NY 13665	FRNT 161.00 DPTH 152.00		LT601 Nat Brg Light Dist	900	TO	.65
	BANK 822		Installment Fee			.34
	EAST-1105894 NRTH-1483370					
	DEED BOOK 2005 PG-12196					
	FULL MARKET VALUE	900				
TOTAL TAX ---						11.31**
	DATE #1	01/31/20	DATE #2	03/31/20	DATE #3	05/29/20
	AMT DUE	4.11	AMT DUE	3.77	AMT DUE	3.77
***** 68.08-2-65 *****						
68.08-2-65	Co Rte 41					BILL601691
Woodside Ray G	314 Rural vac<10		County Outside	1,100		8.13
Woodside Simone Lee	Carthage 226001	1,100	Town Wide	1,100		3.02
20125 OVERLOOK DR	Natural Bridge	1,100	FD601 Nat Brg Fire Dist	1,100	TO	1.89
WATERTOWN, NY 13601	FRNT 252.00 DPTH 135.00		LT601 Nat Brg Light Dist	1,100	TO	.79
	EAST-1105664 NRTH-1483438		Installment Fee			.41
	FULL MARKET VALUE	1,100				
TOTAL TAX ---						13.83**
	DATE #1	01/31/20	DATE #2	03/31/20	DATE #3	05/29/20
	AMT DUE	5.02	AMT DUE	4.61	AMT DUE	4.61
***** 68.08-2-66 *****						
43835	Co Rte 41					BILL601692
68.08-2-66	270 Mfg housing		County Outside	20,700		152.95
Cork Larry Paul Jr	Carthage 226001	15,500	Town Wide	20,700		56.92
Cork Beth Ann	Natural Bridge	20,700	FD601 Nat Brg Fire Dist	20,700	TO	35.52
17417 W Highway 80	FRNT 129.00 DPTH 220.00		LT601 Nat Brg Light Dist	20,700	TO	14.96
Nancy, KY 42544	EAST-1105772 NRTH-1483564		Installment Fee			7.81
	DEED BOOK 2017 PG-16413					
	FULL MARKET VALUE	20,700				
TOTAL TAX ---						260.35**
	DATE #1	01/31/20	DATE #2	03/31/20	DATE #3	05/29/20
	AMT DUE	94.60	AMT DUE	86.78	AMT DUE	86.78

TAX MAP PARCEL NUMBER	PROPERTY LOCATION & CLASS	ASSESSMENT	EXEMPTION CODE	COUNTY	TOWN	TAX AMOUNT
CURRENT OWNERS NAME	SCHOOL DISTRICT	LAND	TAX DESCRIPTION			
CURRENT OWNERS ADDRESS	PARCEL SIZE/GRID COORD	TOTAL	SPECIAL DISTRICTS			
***** 68.08-2-67 *****						
43841	Co Rte 41					BILL601693
68.08-2-67	210 1 Family Res		County Outside	29,000		214.28
Calhoun Jennifer A	Carthage 226001	19,300	Town Wide	29,000		79.75
Calhoun Gregory Elwood	Natural Bridge	29,000	School Relevy			249.12
33596 Co Rte 4	ACRES 1.40		FD601 Nat Brg Fire Dist	29,000	TO	49.76
Clayton, NY 13624	EAST-1105814 NRTH-1483762		LT601 Nat Brg Light Dist	29,000	TO	20.95
	DEED BOOK 2013 PG-10335		Installment Fee			18.42
	FULL MARKET VALUE	29,000				
TOTAL TAX ---						613.86**
	DATE #1	01/31/20	DATE #2	03/31/20	DATE #3	05/29/20
	AMT DUE	223.04	AMT DUE	204.62	AMT DUE	204.62
***** 68.08-2-68 *****						
43853	Co Rte 41					BILL601694
68.08-2-68	210 1 Family Res		County Outside	40,000		295.55
Foy Dorothy M	Carthage 226001	13,900	Town Wide	40,000		110.00
43853 Co Rte 41	Natural Bridge	40,000	FD601 Nat Brg Fire Dist	40,000	TO	68.64
Natural Bridge, NY 13665	FRNT 132.00 DPTH 140.00		LT601 Nat Brg Light Dist	40,000	TO	28.90
	EAST-1105936 NRTH-1483738		Installment Fee			15.09
	FULL MARKET VALUE	40,000				
TOTAL TAX ---						503.09**
	DATE #1	01/31/20	DATE #2	03/31/20	DATE #3	05/29/20
	AMT DUE	182.80	AMT DUE	167.69	AMT DUE	167.69
***** 68.08-2-69.1 *****						
43869	Co Rte 41					BILL601695
68.08-2-69.1	210 1 Family Res		County Outside	15,000		110.83
Foy Kathleen Mary	Carthage 226001	10,000	Town Wide	15,000		41.25
c/o Paul Foy	Natural Bridge	15,000	School Relevy			128.85
8172 Railroad St	ACRES 1.10		FD601 Nat Brg Fire Dist	15,000	TO	25.74
Harrisville, NY 13648	EAST-1105955 NRTH-1483909		LT601 Nat Brg Light Dist	15,000	TO	10.84
	DEED BOOK 1860 PG-139		Installment Fee			9.53
PRIOR OWNER ON 3/01/2019	FULL MARKET VALUE	15,000				
Foy Kathleen Mary						
TOTAL TAX ---						317.51**
	DATE #1	01/31/20	DATE #2	03/31/20	DATE #3	05/29/20
	AMT DUE	115.38	AMT DUE	105.83	AMT DUE	105.83
***** 68.08-2-70 *****						
43901	Church St					BILL601696
68.08-2-70	210 1 Family Res		County Outside	114,900		848.98
Kilbourn Margaret S	Carthage 226001	18,000	Town Wide	114,900		315.97
Garcia Robert	Natural Bridge	114,900	FD601 Nat Brg Fire Dist	114,900	TO	197.16
PO Box 69	ACRES 1.00 BANK 810		LT601 Nat Brg Light Dist	114,900	TO	83.02
Natural Bridge, NY 13665	EAST-1105950 NRTH-1484156		WD602 Nat Brg Wtr Dist 2	390.00	MT	390.00
	DEED BOOK 1418 PG-126		Installment Fee			55.05
	FULL MARKET VALUE	114,900				
TOTAL TAX ---						1,835.13**
	DATE #1	01/31/20	DATE #2	03/31/20	DATE #3	05/29/20
	AMT DUE	666.76	AMT DUE	611.71	AMT DUE	611.71

STATE OF NEW YORK
COUNTY - Jefferson
TOWN - Wilna
SWIS - 226089

2020 TOWN TAX ROLL
TAXABLE SECTION OF THE ROLL - 1
TAX MAP NUMBER SEQUENCE
UNIFORM PERCENT OF VALUE IS 100.00

PAGE 476
VALUATION DATE-JUL 01, 2018
TAXABLE STATUS DATE-MAR 01, 2019

TAX MAP PARCEL NUMBER	PROPERTY LOCATION & CLASS	ASSESSMENT	EXEMPTION CODE	COUNTY	TOWN	TAX AMOUNT
CURRENT OWNERS NAME	SCHOOL DISTRICT	LAND	TAX DESCRIPTION			
CURRENT OWNERS ADDRESS	PARCEL SIZE/GRID COORD	TOTAL	SPECIAL DISTRICTS			
***** 68.11-1-1 *****						
43392 NYS Rte 3						BILL601697
68.11-1-1	210 1 Family Res		County Outside	65,000		480.28
Morgan Kevin J	Carthage 226001	10,400	Town Wide	65,000		178.75
43392 NYS Rte 3	FRNT 140.00 DPTH 75.00	65,000	FD601 Nat Brg Fire Dist	65,000	TO	111.54
PO Box 102	EAST-1103295 NRTH-1484490		LT601 Nat Brg Light Dist	65,000	TO	46.97
Natural Bridge, NY 13665	DEED BOOK 1585 PG-222		Installment Fee			24.53
	FULL MARKET VALUE	65,000				
TOTAL TAX ---						817.54**
	DATE #1	01/31/20	DATE #2	03/31/20	DATE #3	05/29/20
	AMT DUE	297.05	AMT DUE	272.51	AMT DUE	272.51
***** 68.11-1-2 *****						
27628 Backus Rd						BILL601698
68.11-1-2	311 Res vac land		County Outside	4,600		33.99
Morgan Kevin	Carthage 226001	4,600	Town Wide	4,600		12.65
43392 NYS Rte 3	FRNT 112.00 DPTH 75.00	4,600	FD601 Nat Brg Fire Dist	4,600	TO	7.89
PO Box 102	EAST-1103299 NRTH-1484362		LT601 Nat Brg Light Dist	4,600	TO	3.32
Natural Bridge, NY 13665	DEED BOOK 1881 PG-109		Installment Fee			1.74
	FULL MARKET VALUE	4,600				
TOTAL TAX ---						57.85**
	DATE #1	01/31/20	DATE #2	03/31/20	DATE #3	05/29/20
	AMT DUE	21.03	AMT DUE	19.28	AMT DUE	19.28
***** 68.11-1-3 *****						
43414 NYS Rte 3						BILL601699
68.11-1-3	210 1 Family Res		County Outside	57,700		426.34
Gill Bartlett E Jr	Carthage 226001	15,300	Town Wide	57,700		158.67
Gill Julie	FRNT 123.00 DPTH 255.00	57,700	FD601 Nat Brg Fire Dist	57,700	TO	99.01
c/o Richard Pardee	EAST-1103395 NRTH-1484441		LT601 Nat Brg Light Dist	57,700	TO	41.69
43414 NYS Rte 3	DEED BOOK 914 PG-00512		Installment Fee			21.77
Natural Bridge, NY 13665	FULL MARKET VALUE	57,700				
TOTAL TAX ---						725.71**
	DATE #1	01/31/20	DATE #2	03/31/20	DATE #3	05/29/20
	AMT DUE	263.68	AMT DUE	241.90	AMT DUE	241.90
***** 68.11-1-4 *****						
43430 NYS Rte 3						BILL601700
68.11-1-4	312 Vac w/imprv		County Outside	7,900		58.37
Gerber Bryan	Carthage 226001	6,900	Town Wide	7,900		21.72
27368 Backus Rd	FRNT 97.00 DPTH 255.00	7,900	School Relevy			67.86
Natural Bridge, NY 13665	EAST-1103509 NRTH-1484447		FD601 Nat Brg Fire Dist	7,900	TO	13.56
	DEED BOOK 2004 PG-16406		LT601 Nat Brg Light Dist	7,900	TO	5.71
	FULL MARKET VALUE	7,900	Installment Fee			5.02
TOTAL TAX ---						167.22**
	DATE #1	01/31/20	DATE #2	03/31/20	DATE #3	05/29/20
	AMT DUE	60.76	AMT DUE	55.74	AMT DUE	55.74

STATE OF NEW YORK
COUNTY - Jefferson
TOWN - Wilna
SWIS - 226089

2020 TOWN TAX ROLL
TAXABLE SECTION OF THE ROLL - 1
TAX MAP NUMBER SEQUENCE
UNIFORM PERCENT OF VALUE IS 100.00

PAGE 477
VALUATION DATE-JUL 01, 2018
TAXABLE STATUS DATE-MAR 01, 2019

TAX MAP PARCEL NUMBER	PROPERTY LOCATION & CLASS	ASSESSMENT	EXEMPTION CODE	COUNTY	TOWN
CURRENT OWNERS NAME	SCHOOL DISTRICT	LAND	TAX DESCRIPTION	TAXABLE VALUE	TAX AMOUNT
CURRENT OWNERS ADDRESS	PARCEL SIZE/GRID COORD	TOTAL	SPECIAL DISTRICTS		
***** 68.11-1-5 *****					
43478	NYS Rte 3				BILL601701
68.11-1-5	210 1 Family Res		County Outside	104,600	772.87
Kenwell Brian	Carthage 226001	17,700	Town Wide	104,600	287.65
Kenwell Jeanne A	FRNT 160.00 DPTH 250.00	104,600	FD601 Nat Brg Fire Dist	104,600 TO	179.49
43478 NYS Rte 3	EAST-1103823 NRTH-1484472		LT601 Nat Brg Light Dist	104,600 TO	75.58
Natural Bridge, NY 13665	DEED BOOK 934 PG-00248		Installment Fee		39.47
	FULL MARKET VALUE	104,600			
				TOTAL TAX ---	1,315.59**
				DATE #1 01/31/20 DATE #2 03/31/20 DATE #3 05/29/20	
				AMT DUE 478.00 AMT DUE 438.53 AMT DUE 438.53	
***** 68.11-1-6.1 *****					
43452	NYS Rte 3				BILL601702
68.11-1-6.1	210 1 Family Res		County Outside	121,000	894.05
Maples Justin P	Carthage 226001	19,900	Town Wide	121,000	332.75
43452 NYS Rte 3	ACRES 1.10 BANK 810	121,000	FD601 Nat Brg Fire Dist	121,000 TO	207.63
Natural Bridge, NY 13665	EAST-1103653 NRTH-1484459		LT601 Nat Brg Light Dist	121,000 TO	87.43
	DEED BOOK 2019 PG-11249		Installment Fee		45.66
	FULL MARKET VALUE	121,000			
				TOTAL TAX ---	1,521.86**
				DATE #1 01/31/20 DATE #2 03/31/20 DATE #3 05/29/20	
				AMT DUE 552.96 AMT DUE 507.28 AMT DUE 507.28	
***** 68.11-1-6.2 *****					
27520	Backus Rd				BILL601703
68.11-1-6.2	270 Mfg housing		County Outside	87,000	642.83
Brown Alan M	Carthage 226001	25,000	Town Wide	87,000	239.25
40 Savannah Woods Ln	ACRES 11.00	87,000	FD601 Nat Brg Fire Dist	87,000 TO	149.29
Louisburg, NC 27549	EAST-1103602 NRTH-1483970		LT601 Nat Brg Light Dist	87,000 TO	62.86
	DEED BOOK 2016 PG-16748		Installment Fee		32.83
	FULL MARKET VALUE	87,000			
				TOTAL TAX ---	1,094.23**
				DATE #1 01/31/20 DATE #2 03/31/20 DATE #3 05/29/20	
				AMT DUE 397.58 AMT DUE 364.74 AMT DUE 364.74	
***** 68.11-1-7.1 *****					
27368	Backus Rd				BILL601704
68.11-1-7.1	210 1 Family Res		County Outside	180,000	1,329.99
Gerber Bryan S	Carthage 226001	21,600	Town Wide	180,000	495.00
27368 Backus Rd	ACRES 4.28 BANK 550	180,000	FD601 Nat Brg Fire Dist	180,000 TO	308.87
Natural Bridge, NY 13665	EAST-1103626 NRTH-1483065		LT601 Nat Brg Light Dist	180,000 TO	130.06
	DEED BOOK 1618 PG-24		Installment Fee		67.92
	FULL MARKET VALUE	180,000			
				TOTAL TAX ---	2,263.92**
				DATE #1 01/31/20 DATE #2 03/31/20 DATE #3 05/29/20	
				AMT DUE 822.56 AMT DUE 754.64 AMT DUE 754.64	

STATE OF NEW YORK
COUNTY - Jefferson
TOWN - Wilna
SWIS - 226089

2 0 2 0 T O W N T A X R O L L
T A X A B L E SECTION OF THE ROLL - 1
TAX MAP NUMBER SEQUENCE
UNIFORM PERCENT OF VALUE IS 100.00

PAGE 478
VALUATION DATE-JUL 01, 2018
TAXABLE STATUS DATE-MAR 01, 2019

TAX MAP PARCEL NUMBER	PROPERTY LOCATION & CLASS	ASSESSMENT	EXEMPTION CODE	COUNTY	TOWN	
CURRENT OWNERS NAME	SCHOOL DISTRICT	LAND	TAX DESCRIPTION	TAXABLE VALUE	TAX AMOUNT	
CURRENT OWNERS ADDRESS	PARCEL SIZE/GRID COORD	TOTAL	SPECIAL DISTRICTS			
***** 68.11-1-7.2 *****						
27330 Backus Rd					BILL601705	
68.11-1-7.2	210 1 Family Res		County Outside	112,000	827.55	
Cheal Timothy	Carthage 226001	21,600	Town Wide	112,000	308.00	
Cheal Bobbie	ACRES 4.29	112,000	FD601 Nat Brg Fire Dist	112,000 TO	192.19	
PO Box 293	EAST-1103634 NRTH-1482800		LT601 Nat Brg Light Dist	112,000 TO	80.93	
Natural Bridge, NY 13665	FULL MARKET VALUE	112,000	Installment Fee		42.26	
TOTAL TAX ---					1,408.67**	
	DATE #1	01/31/20	DATE #2	03/31/20	DATE #3	05/29/20
	AMT DUE	511.83	AMT DUE	469.55	AMT DUE	469.55
***** 68.11-1-7.3 *****						
27414 Backus Rd					BILL601706	
68.11-1-7.3	210 1 Family Res		County Outside	247,900	1,831.70	
Delles James	Carthage 226001	23,400	Town Wide	247,900	681.72	
27414 Backus Rd	ACRES 6.76 BANK 550	247,900	FD601 Nat Brg Fire Dist	247,900 TO	425.39	
Natural Bridge, NY 13665	EAST-1103589 NRTH-1483401		LT601 Nat Brg Light Dist	247,900 TO	179.12	
	DEED BOOK 1178 PG-00144		Installment Fee		93.54	
FULL MARKET VALUE		247,900				
TOTAL TAX ---					3,117.93**	
	DATE #1	01/31/20	DATE #2	03/31/20	DATE #3	05/29/20
	AMT DUE	1,132.85	AMT DUE	1,039.31	AMT DUE	1,039.31
***** 68.11-1-8.1 *****						
43417 Co Rte 41					BILL601707	
68.11-1-8.1	270 Mfg housing		County Outside	44,900	331.76	
Dutch Francis	Carthage 226001	18,500	Town Wide	44,900	123.47	
43378 Co Rte 41	Wilson Mary M Lf-Us	44,900	FD601 Nat Brg Fire Dist	44,900 TO	77.05	
Natural Bridge, NY 13665	ACRES 5.30		LT601 Nat Brg Light Dist	44,900 TO	32.44	
	EAST-1103538 NRTH-1482324		Installment Fee		16.94	
	DEED BOOK 2003 PG-1846					
FULL MARKET VALUE		44,900				
TOTAL TAX ---					564.72**	
	DATE #1	01/31/20	DATE #2	03/31/20	DATE #3	05/29/20
	AMT DUE	205.18	AMT DUE	188.24	AMT DUE	188.24
***** 68.11-1-8.2 *****						
43449 Co Rte 41					BILL601708	
68.11-1-8.2	210 1 Family Res		County Outside	105,000	775.83	
Gandia Deann R	Carthage 226001	22,200	Town Wide	105,000	288.75	
43449 Co Rte 41	ACRES 4.62	105,000	FD601 Nat Brg Fire Dist	105,000 TO	180.18	
Natural Bridge, NY 13665	EAST-1103879 NRTH-1482530		LT601 Nat Brg Light Dist	105,000 TO	75.87	
	DEED BOOK 2014 PG-11238		Installment Fee		39.62	
FULL MARKET VALUE		105,000				
TOTAL TAX ---					1,320.63**	
	DATE #1	01/31/20	DATE #2	03/31/20	DATE #3	05/29/20
	AMT DUE	479.83	AMT DUE	440.21	AMT DUE	440.21

STATE OF NEW YORK
COUNTY - Jefferson
TOWN - Wilna
SWIS - 226089

2020 TOWN TAX ROLL
TAXABLE SECTION OF THE ROLL - 1
TAX MAP NUMBER SEQUENCE
UNIFORM PERCENT OF VALUE IS 100.00

PAGE 479
VALUATION DATE-JUL 01, 2018
TAXABLE STATUS DATE-MAR 01, 2019

TAX MAP PARCEL NUMBER	PROPERTY LOCATION & CLASS	ASSESSMENT	EXEMPTION CODE	COUNTY	TOWN	TAX AMOUNT
CURRENT OWNERS NAME	SCHOOL DISTRICT	LAND	TAX DESCRIPTION			
CURRENT OWNERS ADDRESS	PARCEL SIZE/GRID COORD	TOTAL	SPECIAL DISTRICTS			
***** 68.11-1-9.1 *****						
43457 Strong Rd				68.11-1-9.1		BILL601709
68.11-1-9.1	210 1 Family Res		County Outside		105,000	775.83
Woodworth Dorothy	Carthage 226001	22,200	Town Wide		105,000	288.75
43457 Strong Rd	ACRES 4.20	105,000	FD601 Nat Brg Fire Dist		105,000 TO	180.18
Natural Bridge, NY 13665	EAST-1103842 NRTH-1481575		Installment Fee			37.34
	DEED BOOK 2005 PG-9223					
	FULL MARKET VALUE	105,000				
TOTAL TAX ---						1,244.76**
	DATE #1	01/31/20	DATE #2	03/31/20	DATE #3	05/29/20
	AMT DUE	452.26	AMT DUE	414.92	AMT DUE	414.92
***** 68.11-1-9.2 *****						
43470 Co Rte 41				68.11-1-9.2		BILL601710
68.11-1-9.2	210 1 Family Res		County Outside		183,000	1,352.16
Woodruff Diane M	Carthage 226001	15,500	Town Wide		183,000	503.25
43470 Co Rte 41	FRNT 209.00 DPTH 225.00	183,000	FD601 Nat Brg Fire Dist		183,000 TO	314.02
Natural Bridge, NY 13665	BANK 100		Installment Fee			65.08
	EAST-1103965 NRTH-1482136					
	DEED BOOK 2018 PG-2588					
	FULL MARKET VALUE	183,000				
TOTAL TAX ---						2,169.43**
	DATE #1	01/31/20	DATE #2	03/31/20	DATE #3	05/29/20
	AMT DUE	788.23	AMT DUE	723.14	AMT DUE	723.14
***** 68.11-1-9.3 *****						
43428 Co Rte 41				68.11-1-9.3		BILL601711
68.11-1-9.3	210 1 Family Res		County Outside		109,000	805.39
Aston Nathan J	Carthage 226001	20,400	Town Wide		109,000	299.75
Aston Cinnamon	ACRES 2.72 BANK 550	109,000	FD601 Nat Brg Fire Dist		109,000 TO	187.04
43428 Co Rte 41	EAST-1103799 NRTH-1481941		Installment Fee			38.77
Natural Bridge, NY 13665	DEED BOOK 2010 PG-18254					
	FULL MARKET VALUE	109,000				
TOTAL TAX ---						1,292.18**
	DATE #1	01/31/20	DATE #2	03/31/20	DATE #3	05/29/20
	AMT DUE	469.51	AMT DUE	430.72	AMT DUE	430.72
***** 68.11-1-10 *****						
Co Rte 41				68.11-1-10		BILL601712
68.11-1-10	312 Vac w/imprv		County Outside		26,800	198.02
Dutch Francis K	Carthage 226001	13,900	Town Wide		26,800	73.70
43378 Co Rte 41	FRNT 125.00 DPTH 155.00	26,800	FD601 Nat Brg Fire Dist		26,800 TO	45.99
Natural Bridge, NY 13665	BANK 810		Installment Fee			9.53
	EAST-1103571 NRTH-1481915					
	FULL MARKET VALUE	26,800				
TOTAL TAX ---						317.71**
	DATE #1	01/31/20	DATE #2	03/31/20	DATE #3	05/29/20
	AMT DUE	115.44	AMT DUE	105.90	AMT DUE	105.90

STATE OF NEW YORK
 COUNTY - Jefferson
 TOWN - Wilna
 SWIS - 226089

2 0 2 0 T O W N T A X R O L L
 T A X A B L E SECTION OF THE ROLL - 1
 TAX MAP NUMBER SEQUENCE
 UNIFORM PERCENT OF VALUE IS 100.00

PAGE 480
 VALUATION DATE-JUL 01, 2018
 TAXABLE STATUS DATE-MAR 01, 2019

TAX MAP PARCEL NUMBER	PROPERTY LOCATION & CLASS	ASSESSMENT	EXEMPTION CODE	COUNTY	TOWN	TAX AMOUNT
CURRENT OWNERS NAME	SCHOOL DISTRICT	LAND	TAX DESCRIPTION			
CURRENT OWNERS ADDRESS	PARCEL SIZE/GRID COORD	TOTAL	SPECIAL DISTRICTS			
***** 68.11-1-11 *****						
43378 Co Rte 41				68.11-1-11		BILL601713
68.11-1-11	210 1 Family Res		County Outside	108,000		798.00
Dutch Francis K	Carthage 226001	16,200	Town Wide	108,000		297.00
43378 Co Rte 41	FRNT 204.00 DPTH 153.00	108,000	FD601 Nat Brg Fire Dist	108,000	TO	185.32
Natural Bridge, NY 13665	BANK 810		Installment Fee			38.41
	EAST-1103434 NRTH-1481822					
	FULL MARKET VALUE	108,000				
TOTAL TAX ---						1,280.32**
	DATE #1	01/31/20	DATE #2	03/31/20	DATE #3	05/29/20
	AMT DUE	465.19	AMT DUE	426.77	AMT DUE	426.77
***** 68.11-1-12 *****						
43399 Strong Rd						BILL601714
68.11-1-12	311 Res vac land		County Outside	12,000		88.67
Dutch Francis	Carthage 226001	12,000	Town Wide	12,000		33.00
43378 Co Rte 41	ACRES 5.60	12,000	FD601 Nat Brg Fire Dist	12,000	TO	20.59
Natural Bridge, NY 13665	EAST-1103110 NRTH-1481561		Installment Fee			4.27
	DEED BOOK 2013 PG-13449					
	FULL MARKET VALUE	12,000				
TOTAL TAX ---						142.26**
	DATE #1	01/31/20	DATE #2	03/31/20	DATE #3	05/29/20
	AMT DUE	51.69	AMT DUE	47.42	AMT DUE	47.42
***** 68.11-1-13 *****						
43337 Strong Rd						BILL601715
68.11-1-13	270 Mfg housing		County Outside	34,000		251.22
Gerber Bryan	Carthage 226001	16,100	Town Wide	34,000		93.50
27368 Backus Rd	ACRES 2.13	34,000	School Relevy			292.07
Natural Bridge, NY 13665	EAST-1102939 NRTH-1481384		FD601 Nat Brg Fire Dist	34,000	TO	58.34
	DEED BOOK 2006 PG-19715		Installment Fee			20.85
	FULL MARKET VALUE	34,000				
TOTAL TAX ---						695.13**
	DATE #1	01/31/20	DATE #2	03/31/20	DATE #3	05/29/20
	AMT DUE	252.56	AMT DUE	231.71	AMT DUE	231.71
***** 68.11-1-14 *****						
43225/237 Strong Rd						BILL601716
68.11-1-14	210 1 Family Res		County Outside	19,700		145.56
Buker Robert A	Carthage 226001	9,700	Town Wide	19,700		54.17
21957 Cole Rd	ACRES 0.60	19,700	School Relevy			169.23
Carthage, NY 13619	EAST-1102571 NRTH-1481316		FD601 Nat Brg Fire Dist	19,700	TO	33.80
	DEED BOOK 929 PG-00656		Installment Fee			12.08
	FULL MARKET VALUE	19,700				
TOTAL TAX ---						402.76**
	DATE #1	01/31/20	DATE #2	03/31/20	DATE #3	05/29/20
	AMT DUE	146.34	AMT DUE	134.25	AMT DUE	134.25

STATE OF NEW YORK
COUNTY - Jefferson
TOWN - Wilna
SWIS - 226089

2020 TOWN TAX ROLL
TAXABLE SECTION OF THE ROLL - 1
TAX MAP NUMBER SEQUENCE
UNIFORM PERCENT OF VALUE IS 100.00

PAGE 481
VALUATION DATE-JUL 01, 2018
TAXABLE STATUS DATE-MAR 01, 2019

TAX MAP PARCEL NUMBER	PROPERTY LOCATION & CLASS	ASSESSMENT	EXEMPTION CODE	COUNTY	TOWN	TAX AMOUNT
CURRENT OWNERS NAME	SCHOOL DISTRICT	LAND	TAX DESCRIPTION			
CURRENT OWNERS ADDRESS	PARCEL SIZE/GRID COORD	TOTAL	SPECIAL DISTRICTS			
***** 68.11-1-15 *****						
43759 Co Rte 41				68.11-1-15		BILL601717
68.11-1-15	240 Rural res		VET WAR C 41122	12,000	0	
Face Mark A	Carthage 226001	23,600	VET WAR T 41123	0	6,000	
Face Cheryl B	ACRES 9.71	151,000	County Outside	139,000		1,027.05
43759 Co Rte 41	EAST-1105350 NRTH-1483636		Town Wide	145,000		398.75
Natural Bridge, NY 13665	DEED BOOK 913 PG-00759		FD601 Nat Brg Fire Dist	151,000	TO	259.11
	FULL MARKET VALUE	151,000	LT601 Nat Brg Light Dist	151,000	TO	109.11
			Installment Fee			53.82
			TOTAL TAX ---			1,794.02**
			DATE #1 01/31/20	DATE #2 03/31/20	DATE #3 05/29/20	
			AMT DUE 651.84	AMT DUE 598.00	AMT DUE 598.00	
***** 68.11-1-16 *****						
43618 NYS Rte 3						BILL601718
68.11-1-16	210 1 Family Res		County Outside	122,000		901.44
Limerick Nicholas A	Carthage 226001	13,000	Town Wide	122,000		335.50
Limerick Jennifer M	FRNT 120.00 DPTH 200.00	122,000	FD601 Nat Brg Fire Dist	122,000	TO	209.35
43618 NYS Rte 3	BANK 810		LT601 Nat Brg Light Dist	122,000	TO	88.15
Natural Bridge, NY 13665	EAST-1104530 NRTH-1484542		Installment Fee			46.03
	DEED BOOK 2008 PG-3601					
	FULL MARKET VALUE	122,000				
			TOTAL TAX ---			1,534.44**
			DATE #1 01/31/20	DATE #2 03/31/20	DATE #3 05/29/20	
			AMT DUE 557.51	AMT DUE 511.48	AMT DUE 511.48	
***** 68.11-1-17.1 *****						
43558 NYS Rte 3						BILL601719
68.11-1-17.1	220 2 Family Res		County Outside	177,900		1,314.48
Homan Trustee Kathleen	Carthage 226001	42,100	Town Wide	177,900		489.22
Face Trustee Mark A	ACRES 53.30	177,900	FD601 Nat Brg Fire Dist	177,900	TO	305.27
c/o Wm & Irene Face	EAST-1104563 NRTH-1483617		LT601 Nat Brg Light Dist	177,900	TO	128.54
43558 NYS Rte 3	FULL MARKET VALUE	177,900	Installment Fee			67.13
Natural Bridge, NY 13665						
			TOTAL TAX ---			2,237.51**
			DATE #1 01/31/20	DATE #2 03/31/20	DATE #3 05/29/20	
			AMT DUE 812.98	AMT DUE 745.83	AMT DUE 745.83	
***** 68.11-1-17.2 *****						
43791 Co Rte 41						BILL601720
68.11-1-17.2	312 Vac w/imprv		County Outside	31,300		231.27
Face Mark A	Carthage 226001	23,800	Town Wide	31,300		86.07
43759 Co Rte 41	ACRES 66.06	31,300	FD601 Nat Brg Fire Dist	31,300	TO	53.71
Natural Bridge, NY 13665	EAST-1105281 NRTH-1482464		Installment Fee			11.13
	DEED BOOK 2018 PG-15648					
	FULL MARKET VALUE	31,300				
			TOTAL TAX ---			371.05**
			DATE #1 01/31/20	DATE #2 03/31/20	DATE #3 05/29/20	
			AMT DUE 134.82	AMT DUE 123.68	AMT DUE 123.68	

STATE OF NEW YORK
COUNTY - Jefferson
TOWN - Wilna
SWIS - 226089

2020 TOWN TAX ROLL
TAXABLE SECTION OF THE ROLL - 1
TAX MAP NUMBER SEQUENCE
UNIFORM PERCENT OF VALUE IS 100.00

PAGE 482
VALUATION DATE-JUL 01, 2018
TAXABLE STATUS DATE-MAR 01, 2019

TAX MAP PARCEL NUMBER	PROPERTY LOCATION & CLASS	ASSESSMENT	EXEMPTION CODE	COUNTY	TOWN		
CURRENT OWNERS NAME	SCHOOL DISTRICT	LAND	TAX DESCRIPTION	TAXABLE VALUE	TAX AMOUNT		
CURRENT OWNERS ADDRESS	PARCEL SIZE/GRID COORD	TOTAL	SPECIAL DISTRICTS				
***** 68.11-1-18 *****							
43530 Strong Rd					BILL601721		
68.11-1-18	210 1 Family Res		County Outside	185,000	1,366.94		
Rose Sarah J	Carthage 226001	16,800	Town Wide	185,000	508.75		
43530 Strong Rd	FRNT 150.00 DPTH 203.00	185,000	FD601 Nat Brg Fire Dist	185,000 TO	317.45		
Natural Bridge, NY 13665	EAST-1104091 NRTH-1481175		Installment Fee		65.79		
	FULL MARKET VALUE	185,000					
				TOTAL TAX ---	2,193.14**		
		DATE #1	01/31/20	DATE #2	03/31/20	DATE #3	05/29/20
		AMT DUE	796.85	AMT DUE	731.04	AMT DUE	731.04
***** 68.11-1-19 *****							
43324 Strong Rd					BILL601722		
68.11-1-19	270 Mfg housing		County Outside	42,000	310.33		
Lavanha Gary D	Carthage 226001	17,800	Town Wide	42,000	115.50		
Lavanha Sally J	ACRES 4.36	42,000	FD601 Nat Brg Fire Dist	42,000 TO	72.07		
43394 Strong Rd	EAST-1103151 NRTH-1481079		Installment Fee		14.94		
Natural Bridge, NY 13665	DEED BOOK 1720 PG-308						
	FULL MARKET VALUE	42,000					
				TOTAL TAX ---	497.90**		
		DATE #1	01/31/20	DATE #2	03/31/20	DATE #3	05/29/20
		AMT DUE	180.92	AMT DUE	165.96	AMT DUE	165.96
***** 68.11-1-20 *****							
43278 Strong Rd					BILL601723		
68.11-1-20	210 1 Family Res		County Outside	54,000	399.00		
Williamson Gary	Carthage 226001	17,300	Town Wide	54,000	148.50		
12988 N Croghan Rd	ACRES 2.00	54,000	FD601 Nat Brg Fire Dist	54,000 TO	92.66		
Natural Bridge, NY 13665	EAST-1102887 NRTH-1481090		Installment Fee		19.20		
	DEED BOOK 1182 PG-321						
	FULL MARKET VALUE	54,000					
				TOTAL TAX ---	640.16**		
		DATE #1	01/31/20	DATE #2	03/31/20	DATE #3	05/29/20
		AMT DUE	232.60	AMT DUE	213.38	AMT DUE	213.38
***** 68.11-1-21 *****							
43155 Co Rte 41					BILL601724		
68.11-1-21	270 Mfg housing		County Outside	28,500	210.58		
Weaver Walter Jr	Carthage 226001	14,500	Town Wide	28,500	78.37		
Lozo-Weaver Darci	ACRES 0.80	28,500	School Relevy		8.05		
C/O Darci Weaver	EAST-1102132 NRTH-1481272		FD601 Nat Brg Fire Dist	28,500 TO	48.90		
43155 Co Rte 41	DEED BOOK 2006 PG-15087		Installment Fee		10.38		
Natural Bridge, NY 13665	FULL MARKET VALUE	28,500					
				TOTAL TAX ---	345.90**		
		DATE #1	01/31/20	DATE #2	03/31/20	DATE #3	05/29/20
		AMT DUE	125.68	AMT DUE	115.30	AMT DUE	115.30

STATE OF NEW YORK
COUNTY - Jefferson
TOWN - Wilna
SWIS - 226089

2 0 2 0 T O W N T A X R O L L
T A X A B L E SECTION OF THE ROLL - 1
TAX MAP NUMBER SEQUENCE
UNIFORM PERCENT OF VALUE IS 100.00

PAGE 483
VALUATION DATE-JUL 01, 2018
TAXABLE STATUS DATE-MAR 01, 2019

TAX MAP PARCEL NUMBER	PROPERTY LOCATION & CLASS	ASSESSMENT	EXEMPTION CODE	COUNTY	TOWN	TAX AMOUNT
CURRENT OWNERS NAME	SCHOOL DISTRICT	LAND	TAX DESCRIPTION			
CURRENT OWNERS ADDRESS	PARCEL SIZE/GRID COORD	TOTAL	SPECIAL DISTRICTS			
***** 68.11-1-22 *****						
27199 Backus Rd						BILL601725
68.11-1-22	210 1 Family Res		County Outside	189,000		1,396.49
Dzialo Stephen J Jr	Carthage 226001	26,400	Town Wide	189,000		519.75
Dzialo Paige D	ACRES 12.73 BANK 822	189,000	FD601 Nat Brg Fire Dist	189,000	TO	324.32
27199 Backus Rd	EAST-1102951 NRTH-1482140		Installment Fee			67.22
Natural Bridge, NY 13665	DEED BOOK 2019 PG-16165					
	FULL MARKET VALUE	189,000				
PRIOR OWNER ON 3/01/2019 Luther Eric						
TOTAL TAX ---						2,240.56**
DATE #1	01/31/20	DATE #2	03/31/20	DATE #3	05/29/20	
AMT DUE	814.08	AMT DUE	746.85	AMT DUE	746.85	
***** 68.11-1-23 *****						
27333 Backus Rd						BILL601726
68.11-1-23	210 1 Family Res		County Outside	135,000		997.50
Pate Joseph R	Carthage 226001	20,000	Town Wide	135,000		371.25
27333 Backus Rd	ACRES 2.20	135,000	FD601 Nat Brg Fire Dist	135,000	TO	231.65
Natural Bridge, NY 13665	EAST-1102950 NRTH-1482670		Installment Fee			48.01
	DEED BOOK 2018 PG-14769					
	FULL MARKET VALUE	135,000				
TOTAL TAX ---						1,600.40**
DATE #1	01/31/20	DATE #2	03/31/20	DATE #3	05/29/20	
AMT DUE	581.49	AMT DUE	533.46	AMT DUE	533.46	
***** 68.11-1-24 *****						
Backus Rd						BILL601727
68.11-1-24	314 Rural vac<10		County Outside	9,900		73.15
Braithwaite Amanda D	Carthage 226001	9,900	Town Wide	9,900		27.22
27397 Backus Rd	ACRES 2.22	9,900	FD601 Nat Brg Fire Dist	9,900	TO	16.99
Natural Bridge, NY 13665	EAST-1102944 NRTH-1482822		Installment Fee			3.52
	DEED BOOK 2017 PG-5098					
	FULL MARKET VALUE	9,900				
TOTAL TAX ---						117.36**
DATE #1	01/31/20	DATE #2	03/31/20	DATE #3	05/29/20	
AMT DUE	42.64	AMT DUE	39.12	AMT DUE	39.12	
***** 68.11-1-25 *****						
27397 Backus Rd						BILL601728
68.11-1-25	210 1 Family Res		County Outside	194,500		1,437.13
King Wilbert N Jr	Carthage 226001	22,100	Town Wide	194,500		534.87
Braithwaite Amanda D	ACRES 5.06	194,500	FD601 Nat Brg Fire Dist	194,500	TO	333.75
333 Lafayette Ave Apt 20H	EAST-1102934 NRTH-1483065		Installment Fee			69.17
Brooklyn, NY 11238	DEED BOOK 2017 PG-12700					
	FULL MARKET VALUE	194,500				
TOTAL TAX ---						2,305.75**
DATE #1	01/31/20	DATE #2	03/31/20	DATE #3	05/29/20	
AMT DUE	837.76	AMT DUE	768.58	AMT DUE	768.58	

STATE OF NEW YORK
COUNTY - Jefferson
TOWN - Wilna
SWIS - 226089

2020 TOWN TAX ROLL
TAXABLE SECTION OF THE ROLL - 1
TAX MAP NUMBER SEQUENCE
UNIFORM PERCENT OF VALUE IS 100.00

PAGE 484
VALUATION DATE-JUL 01, 2018
TAXABLE STATUS DATE-MAR 01, 2019

TAX MAP PARCEL NUMBER	PROPERTY LOCATION & CLASS	ASSESSMENT	EXEMPTION CODE	COUNTY	TOWN	TAX AMOUNT
CURRENT OWNERS NAME	SCHOOL DISTRICT	LAND	TAX DESCRIPTION			
CURRENT OWNERS ADDRESS	PARCEL SIZE/GRID COORD	TOTAL	SPECIAL DISTRICTS			
***** 68.11-1-26.1 *****						
68.11-1-26.1	Backus Rd 210 1 Family Res		VET WAR CT 41121	68.11-1-26.1		BILL601729
Ball Michael J	Carthage 226001	23,200	VET DIS CT 41141		6,000	
27489 Backus Rd	ACRES 7.30	119,900	County Outside		17,985	
Natural Bridge, NY 13665	EAST-1102898 NRTH-1483807		Town Wide		89,915	664.37
	DEED BOOK 2016 PG-9246		FD601 Nat Brg Fire Dist		95,915	263.77
	FULL MARKET VALUE	119,900	Installment Fee		119,900 TO	205.74
						34.02
			TOTAL TAX ---			1,133.88**
			DATE #1 01/31/20	DATE #2 03/31/20	DATE #3 05/29/20	
			AMT DUE 411.98	AMT DUE 377.96	AMT DUE 377.96	
***** 68.11-1-26.2 *****						
68.11-1-26.2	27423 Backus Rd 210 1 Family Res		County Outside	68.11-1-26.2		BILL601730
Stuyvesant Norma N	Carthage 226001	21,100	Town Wide		92,000	679.78
PO Box 267	ACRES 3.71	92,000	FD601 Nat Brg Fire Dist		92,000	253.00
Natural Bridge, NY 13665	EAST-1102924 NRTH-1483355		Installment Fee		92,000 TO	157.87
	DEED BOOK 1252 PG-229					32.72
	FULL MARKET VALUE	92,000				
			TOTAL TAX ---			1,090.65**
			DATE #1 01/31/20	DATE #2 03/31/20	DATE #3 05/29/20	
			AMT DUE 396.27	AMT DUE 363.55	AMT DUE 363.55	
***** 68.11-1-26.3 *****						
68.11-1-26.3	27515 Backus Rd 210 1 Family Res		County Outside	68.11-1-26.3		BILL601731
Chapman Richard G	Carthage 226001	21,100	Town Wide		169,900	1,255.37
Howard Debra	ACRES 3.69 BANK 550	169,900	FD601 Nat Brg Fire Dist		169,900	467.22
27515 Backus Rd	EAST-1102939 NRTH-1483884		Installment Fee		169,900 TO	291.54
Natural Bridge, NY 13665	DEED BOOK 2008 PG-13580					60.42
	FULL MARKET VALUE	169,900				
			TOTAL TAX ---			2,014.13**
			DATE #1 01/31/20	DATE #2 03/31/20	DATE #3 05/29/20	
			AMT DUE 731.81	AMT DUE 671.37	AMT DUE 671.37	
***** 68.11-1-27 *****						
68.11-1-27	43336 NYS Rte 3 210 1 Family Res		County Outside	68.11-1-27		BILL601732
Jones Paul A	Carthage 226001	22,500	Town Wide		112,000	827.55
Jones Susan L	ACRES 5.60	112,000	FD601 Nat Brg Fire Dist		112,000	308.00
PO Box 7	EAST-1102888 NRTH-1484357		Installment Fee		112,000 TO	192.19
Natural Bridge, NY 13665	DEED BOOK 2018 PG-9562					39.83
	FULL MARKET VALUE	112,000				
			TOTAL TAX ---			1,327.74**
			DATE #1 01/31/20	DATE #2 03/31/20	DATE #3 05/29/20	
			AMT DUE 482.41	AMT DUE 442.58	AMT DUE 442.58	

STATE OF NEW YORK
COUNTY - Jefferson
TOWN - Wilna
SWIS - 226089

2020 TOWN TAX ROLL
TAXABLE SECTION OF THE ROLL - 1
TAX MAP NUMBER SEQUENCE
UNIFORM PERCENT OF VALUE IS 100.00

PAGE 485
VALUATION DATE-JUL 01, 2018
TAXABLE STATUS DATE-MAR 01, 2019

TAX MAP PARCEL NUMBER	PROPERTY LOCATION & CLASS	ASSESSMENT	EXEMPTION CODE	COUNTY	TOWN	TAX AMOUNT
CURRENT OWNERS NAME	SCHOOL DISTRICT	LAND	TAX DESCRIPTION			
CURRENT OWNERS ADDRESS	PARCEL SIZE/GRID COORD	TOTAL	SPECIAL DISTRICTS			
***** 68.11-1-28.1 *****						
68.11-1-28.1	NYS Rte 3					BILL601733
Briggs David W	311 Res vac land		County Outside	14,200		104.92
525 State Highway 3	Carthage 226001	14,200	Town Wide	14,200		39.05
Harrisville, NY 13648	ACRES 19.17	14,200	FD601 Nat Brg Fire Dist	14,200	TO	24.37
	EAST-1102218 NRTH-1483584		Installment Fee			5.05
	DEED BOOK 2013 PG-19256					
	FULL MARKET VALUE	14,200				
TOTAL TAX ---						168.34**
	DATE #1	01/31/20	DATE #2	03/31/20	DATE #3	05/29/20
	AMT DUE	61.17	AMT DUE	56.11	AMT DUE	56.11
***** 68.11-1-28.2 *****						
68.11-1-28.2	43210 NYS Rte 3					BILL601734
Tallman Myers Charlena	312 Vac w/imprv		County Outside	13,000		96.06
c/o C R Tallman	Carthage 226001	12,000	Town Wide	13,000		35.75
43239 NYS Rte 3	Lf Us C & R Tallman	13,000	FD601 Nat Brg Fire Dist	13,000	TO	22.31
Natural Bridge, NY 13665	ACRES 5.23		Installment Fee			4.62
	EAST-1102428 NRTH-1484136					
	DEED BOOK 2006 PG-3053					
	FULL MARKET VALUE	13,000				
TOTAL TAX ---						154.12**
	DATE #1	01/31/20	DATE #2	03/31/20	DATE #3	05/29/20
	AMT DUE	56.00	AMT DUE	51.37	AMT DUE	51.37
***** 68.11-1-28.3 *****						
68.11-1-28.3	43183 Co Rte 41					BILL601735
Hamblin John	240 Rural res		VET COM CT 41131	20,000	10,000	
Hamblin Claydene	Carthage 226001	34,100	VET DIS CT 41141	35,400	20,000	
43183 Co Rte 41	ACRES 24.60 BANK 550	236,000	County Outside	180,600		1,334.43
Natural Bridge, NY 13665	EAST-1102326 NRTH-1482136		Town Wide	206,000		566.50
	DEED BOOK 1458 PG-246		FD601 Nat Brg Fire Dist	236,000	TO	404.97
	FULL MARKET VALUE	236,000	Installment Fee			69.18
TOTAL TAX ---						2,305.90**
	DATE #1	01/31/20	DATE #2	03/31/20	DATE #3	05/29/20
	AMT DUE	837.82	AMT DUE	768.63	AMT DUE	768.63
***** 68.11-1-29 *****						
68.11-1-29	43141/143 Co Rte 41					BILL601736
Olley Robert J	116 Other stock		County Outside	120,000		886.66
Olley Tina	Carthage 226001	62,800	Town Wide	120,000		330.00
34354 NYS Rte 126	ACRES 83.90	120,000	FD601 Nat Brg Fire Dist	120,000	TO	205.92
Carthage, NY 13619	EAST-1101371 NRTH-1482631		Installment Fee			42.68
	DEED BOOK 2006 PG-10773					
	FULL MARKET VALUE	120,000				
TOTAL TAX ---						1,422.58**
	DATE #1	01/31/20	DATE #2	03/31/20	DATE #3	05/29/20
	AMT DUE	516.88	AMT DUE	474.19	AMT DUE	474.19

STATE OF NEW YORK
COUNTY - Jefferson
TOWN - Wilna
SWIS - 226089

2 0 2 0 T O W N T A X R O L L
T A X A B L E SECTION OF THE ROLL - 1
TAX MAP NUMBER SEQUENCE
UNIFORM PERCENT OF VALUE IS 100.00

PAGE 486
VALUATION DATE-JUL 01, 2018
TAXABLE STATUS DATE-MAR 01, 2019

TAX MAP PARCEL NUMBER	PROPERTY LOCATION & CLASS	ASSESSMENT	EXEMPTION CODE	COUNTY	TOWN	TAX AMOUNT
CURRENT OWNERS NAME	SCHOOL DISTRICT	LAND	TAX DESCRIPTION			
CURRENT OWNERS ADDRESS	PARCEL SIZE/GRID COORD	TOTAL	SPECIAL DISTRICTS			
***** 68.11-1-30 *****						
43020 NYS Rte 3						BILL601737
68.11-1-30	210 1 Family Res		County Outside	79,900		590.37
Mono Danyelle	Carthage 226001	20,300	Town Wide	79,900		219.72
43020 NYS Rte 3	ACRES 2.59 BANK 550	79,900	FD601 Nat Brg Fire Dist	79,900	TO	137.11
Natural Bridge, NY 13665	EAST-1101402 NRTH-1484219		Installment Fee			28.42
	DEED BOOK 2006 PG-18475					
	FULL MARKET VALUE	79,900				
TOTAL TAX ---						947.20**
	DATE #1	01/31/20	DATE #2	03/31/20	DATE #3	05/29/20
	AMT DUE	344.16	AMT DUE	315.73	AMT DUE	315.73
***** 68.11-1-31 *****						
42974 NYS Rte 3						BILL601738
68.11-1-31	210 1 Family Res		VET COM C 41132	20,000	0	
Anderson Dixie L	Carthage 226001	18,300	VET COM T 41133	0	10,000	
Anderson Brian K	ACRES 1.70	127,000	VET DIS C 41142	38,100	0	
42974 NYS Rte 3	EAST-1101125 NRTH-1484177		VET DIS T 41143	0	20,000	
Natural Bridge, NY 13665	DEED BOOK 2004 PG-9867		County Outside	68,900		509.09
	FULL MARKET VALUE	127,000	Town Wide	97,000		266.75
			FD601 Nat Brg Fire Dist	127,000	TO	217.93
			Installment Fee			29.81
TOTAL TAX ---						993.77**
	DATE #1	01/31/20	DATE #2	03/31/20	DATE #3	05/29/20
	AMT DUE	361.08	AMT DUE	331.25	AMT DUE	331.25
***** 68.11-1-33 *****						
42824/830 NYS Rte 3						BILL601739
68.11-1-33	210 1 Family Res		County Outside	74,900		553.43
Sullivan Paul H	Carthage 226001	19,100	Town Wide	74,900		205.97
c/o Paul Sullivan	ACRES 1.30	74,900	FD601 Nat Brg Fire Dist	74,900	TO	128.53
44301 Lime St	EAST-1100405 NRTH-1484052		Installment Fee			26.64
PO Box 133	DEED BOOK 2012 PG-6225					
Natural Bridge, NY 13665	FULL MARKET VALUE	74,900				
TOTAL TAX ---						887.93**
	DATE #1	01/31/20	DATE #2	03/31/20	DATE #3	05/29/20
	AMT DUE	322.63	AMT DUE	295.97	AMT DUE	295.97
***** 68.11-1-34.1 *****						
43003 NYS Rte 3						BILL601740
68.11-1-34.1	260 Seasonal res		County Outside	88,900		656.87
Butler Thomas A	Carthage 226001	14,100	Town Wide	88,900		244.47
100 Dugan Dr	ACRES 2.17 BANK 822	88,900	FD601 Nat Brg Fire Dist	88,900	TO	152.55
Burlington, NJ 08016	EAST-1100950 NRTH-1484607		Installment Fee			31.62
	DEED BOOK 2006 PG-10546					
	FULL MARKET VALUE	88,900				
TOTAL TAX ---						1,053.89**
	DATE #1	01/31/20	DATE #2	03/31/20	DATE #3	05/29/20
	AMT DUE	382.93	AMT DUE	351.29	AMT DUE	351.29

STATE OF NEW YORK
COUNTY - Jefferson
TOWN - Wilna
SWIS - 226089

2020 TOWN TAX ROLL
TAXABLE SECTION OF THE ROLL - 1
TAX MAP NUMBER SEQUENCE
UNIFORM PERCENT OF VALUE IS 100.00

PAGE 487
VALUATION DATE-JUL 01, 2018
TAXABLE STATUS DATE-MAR 01, 2019

TAX MAP PARCEL NUMBER	PROPERTY LOCATION & CLASS	ASSESSMENT	EXEMPTION CODE	COUNTY	TOWN	TAX AMOUNT
CURRENT OWNERS NAME	SCHOOL DISTRICT	LAND	TAX DESCRIPTION			
CURRENT OWNERS ADDRESS	PARCEL SIZE/GRID COORD	TOTAL	SPECIAL DISTRICTS			
***** 68.11-1-34.2 *****						
43005/11	NYS Rte 3					BILL601741
68.11-1-34.2	281 Multiple res		County Outside	84,000		620.66
Butler Thomas A	Carthage 226001	18,800	Town Wide	84,000		231.00
100 Dugan Dr	ACRES 2.44 BANK 822	84,000	FD601 Nat Brg Fire Dist	84,000	TO	144.14
Burlington, NJ 08016	EAST-1101201 NRTH-1484651		Installment Fee			29.87
	FULL MARKET VALUE	84,000				
TOTAL TAX ---						995.80**
	DATE #1	01/31/20	DATE #2	03/31/20	DATE #3	05/29/20
	AMT DUE	361.81	AMT DUE	331.93	AMT DUE	331.93
***** 68.11-1-35 *****						
43005/11	NYS Rte 3					BILL601742
68.11-1-35	314 Rural vac<10		County Outside	6,300		46.55
Countryman Terry W	Carthage 226001	6,300	Town Wide	6,300		17.32
Countryman Janell D	FRNT 66.00 DPTH 330.00	6,300	FD601 Nat Brg Fire Dist	6,300	TO	10.81
43169 NYS Rte 3	EAST-1102342 NRTH-1484725		Installment Fee			2.24
Natural Bridge, NY 13665	DEED BOOK 2006 PG-10360					
	FULL MARKET VALUE	6,300				
TOTAL TAX ---						74.68**
	DATE #1	01/31/20	DATE #2	03/31/20	DATE #3	05/29/20
	AMT DUE	27.14	AMT DUE	24.89	AMT DUE	24.89
***** 68.11-1-36 *****						
43231	NYS Rte 3					BILL601743
68.11-1-36	210 1 Family Res		County Outside	26,000		192.11
Poole David	Carthage 226001	11,400	Town Wide	26,000		71.50
43231 NYS Rte 3	FRNT 66.00 DPTH 330.00	26,000	FD601 Nat Brg Fire Dist	26,000	TO	44.61
Natural Bridge, NY 13665	EAST-1102408 NRTH-1484732		Installment Fee			9.25
	DEED BOOK 2006 PG-6534					
	FULL MARKET VALUE	26,000				
TOTAL TAX ---						308.22**
	DATE #1	01/31/20	DATE #2	03/31/20	DATE #3	05/29/20
	AMT DUE	111.99	AMT DUE	102.74	AMT DUE	102.74
***** 68.11-1-37 *****						
43373	NYS Rte 3					BILL601744
68.11-1-37	210 1 Family Res		County Outside	119,900		885.92
Woop Lisa Gerber	Carthage 226001	20,300	Town Wide	119,900		329.72
4166 Continental Cir	Gerber Catherine V - LF U	119,900	FD601 Nat Brg Fire Dist	119,900	TO	205.74
Lyons Falls, NY 13368	ACRES 2.65		Installment Fee			42.64
	EAST-1103089 NRTH-1484744					
	DEED BOOK 2006 PG-21363					
	FULL MARKET VALUE	119,900				
TOTAL TAX ---						1,421.38**
	DATE #1	01/31/20	DATE #2	03/31/20	DATE #3	05/29/20
	AMT DUE	516.44	AMT DUE	473.79	AMT DUE	473.79

STATE OF NEW YORK
 COUNTY - Jefferson
 TOWN - Wilna
 SWIS - 226089

2 0 2 0 T O W N T A X R O L L
 T A X A B L E SECTION OF THE ROLL - 1
 TAX MAP NUMBER SEQUENCE
 UNIFORM PERCENT OF VALUE IS 100.00

PAGE 488
 VALUATION DATE-JUL 01, 2018
 TAXABLE STATUS DATE-MAR 01, 2019

TAX MAP PARCEL NUMBER	PROPERTY LOCATION & CLASS	ASSESSMENT	EXEMPTION CODE	COUNTY	TOWN	TAX AMOUNT
CURRENT OWNERS NAME	SCHOOL DISTRICT	LAND	TAX DESCRIPTION			
CURRENT OWNERS ADDRESS	PARCEL SIZE/GRID COORD	TOTAL	SPECIAL DISTRICTS			
68.11-1-38	43411 NYS Rte 3 210 1 Family Res		County Outside	68.11-1-38		BILL601745
Benson Peter J	Carthage 226001	21,300	Town Wide			501.70
PO Box 42	ACRES 4.00	67,900	FD601 Nat Brg Fire Dist			186.72
Natural Bridge, NY 13665	EAST-1103418 NRTH-1484968		LT601 Nat Brg Light Dist			116.51
	DEED BOOK 926 PG-00272		Installment Fee			49.06
	FULL MARKET VALUE	67,900				25.62
TOTAL TAX ---						853.99**
	DATE #1	01/31/20	DATE #2	03/31/20	DATE #3	05/29/20
	AMT DUE	310.29	AMT DUE	284.66	AMT DUE	284.66
76.12-2-1	35011 NYS Rte 3 210 1 Family Res		County Outside	76.12-2-1		BILL601746
Mellblom Theresa Ann	Carthage 226001	6,000	Town Wide			620.66
35011 NYS Rte 3	FRNT 55.00 DPTH 157.00	84,000	FP602 Wilna Fire Prot 2			231.00
Carthage, NY 13619	BANK 810		Installment Fee			126.10
	EAST-1059475 NRTH-1469432					29.33
	DEED BOOK 2009 PG-18090					
	FULL MARKET VALUE	84,000				
TOTAL TAX ---						977.76**
	DATE #1	01/31/20	DATE #2	03/31/20	DATE #3	05/29/20
	AMT DUE	355.25	AMT DUE	325.92	AMT DUE	325.92
76.12-2-2	35065 NYS Rte 3 270 Mfg housing		County Outside	76.12-2-2		BILL601747
Shippee Gary	Carthage 226001	13,800	Town Wide			410.08
35161 NYS Rte 3	Lf Use D & C Adrian	55,500	FP602 Wilna Fire Prot 2			152.62
Carthage, NY 13619	FRNT 200.00 DPTH 125.00		Installment Fee			83.32
	EAST-1059855 NRTH-1469235					19.38
	DEED BOOK 2019 PG-3825					
	FULL MARKET VALUE	55,500				
TOTAL TAX ---						646.02**
	DATE #1	01/31/20	DATE #2	03/31/20	DATE #3	05/29/20
	AMT DUE	234.72	AMT DUE	215.34	AMT DUE	215.34
76.12-2-3	35137 NYS Rte 3 311 Res vac land		County Outside	76.12-2-3		BILL601748
Vaughn Leon G Jr	Carthage 226001	6,900	Town Wide			50.98
c/o Mark Vaughn	ACRES 0.30	6,900	FP602 Wilna Fire Prot 2			18.97
35131 Nys Rte 3	EAST-1060122 NRTH-1469120		Installment Fee			10.36
Carthage, NY 13619	DEED BOOK 918 PG-00396					2.41
	FULL MARKET VALUE	6,900				
TOTAL TAX ---						80.31**
	DATE #1	01/31/20	DATE #2	03/31/20	DATE #3	05/29/20
	AMT DUE	29.18	AMT DUE	26.77	AMT DUE	26.77

STATE OF NEW YORK
COUNTY - Jefferson
TOWN - Wilna
SWIS - 226089

2020 TOWN TAX ROLL
TAXABLE SECTION OF THE ROLL - 1
TAX MAP NUMBER SEQUENCE
UNIFORM PERCENT OF VALUE IS 100.00

PAGE 489
VALUATION DATE-JUL 01, 2018
TAXABLE STATUS DATE-MAR 01, 2019

TAX MAP PARCEL NUMBER	PROPERTY LOCATION & CLASS	ASSESSMENT	EXEMPTION CODE	COUNTY	TOWN	TAX AMOUNT
CURRENT OWNERS NAME	SCHOOL DISTRICT	LAND	TAX DESCRIPTION			
CURRENT OWNERS ADDRESS	PARCEL SIZE/GRID COORD	TOTAL	SPECIAL DISTRICTS			
***** 76.12-2-4 *****						
35095 NYS Rte 3				76.12-2-4		BILL601749
76.12-2-4	210 1 Family Res		County Outside	135,000		997.50
Wood Leanne M	Carthage 226001	10,600	Town Wide	135,000		371.25
35095 NYS Rte 3	FRNT 90.00 DPTH 88.00	135,000	FP602 Wilna Fire Prot 2	135,000	TO	202.66
Carthage, NY 13619	BANK 100		Installment Fee			47.14
	EAST-1060081 NRTH-1469088					
	DEED BOOK 2017 PG-17500					
	FULL MARKET VALUE	135,000				
TOTAL TAX ---						1,571.41**
	DATE #1	01/31/20	DATE #2	03/31/20	DATE #3	05/29/20
	AMT DUE	570.95	AMT DUE	523.80	AMT DUE	523.80
***** 76.12-2-5 *****						
35207 NYS Rte 3				76.12-2-5		BILL601750
76.12-2-5	210 1 Family Res		VET WAR C 41122	12,000	0	
Bears John A II	Carthage 226001	14,500	VET WAR T 41123	0	6,000	
Bears Marlene H	FRNT 176.00 DPTH 155.00	89,900	County Outside	77,900		575.59
35207 NYS Rte 3	EAST-1060653 NRTH-1468816		Town Wide	83,900		230.72
Carthage, NY 13619	DEED BOOK 1792 PG-310		FP602 Wilna Fire Prot 2	89,900	TO	134.96
	FULL MARKET VALUE	89,900	Installment Fee			28.24
TOTAL TAX ---						941.27**
	DATE #1	01/31/20	DATE #2	03/31/20	DATE #3	05/29/20
	AMT DUE	342.01	AMT DUE	313.75	AMT DUE	313.75
***** 76.12-2-6 *****						
35231 NYS Rte 3				76.12-2-6		BILL601751
76.12-2-6	210 1 Family Res		County Outside	99,900		738.15
Lawton Kevin G	Carthage 226001	7,900	Town Wide	99,900		274.72
Lawton Julie A	FRNT 65.00 DPTH 191.00	99,900	FP602 Wilna Fire Prot 2	99,900	TO	149.97
35231 NYS Rte 3	BANK 550		Installment Fee			34.89
Carthage, NY 13619	EAST-1060780 NRTH-1468765					
	DEED BOOK 1356 PG-201					
	FULL MARKET VALUE	99,900				
TOTAL TAX ---						1,162.84**
	DATE #1	01/31/20	DATE #2	03/31/20	DATE #3	05/29/20
	AMT DUE	422.51	AMT DUE	387.61	AMT DUE	387.61
***** 76.12-2-7 *****						
35235 NYS Rte 3				76.12-2-7		BILL601752
76.12-2-7	210 1 Family Res		County Outside	93,000		687.16
Brencher Holger L	Carthage 226001	8,500	Town Wide	93,000		255.75
Brencher Karen E	FRNT 70.00 DPTH 197.00	93,000	FP602 Wilna Fire Prot 2	93,000	TO	139.61
25139 Co Rte 37	EAST-1060857 NRTH-1468740		Installment Fee			32.48
Carthage, NY 13619	DEED BOOK 2017 PG-8249					
	FULL MARKET VALUE	93,000				
TOTAL TAX ---						1,082.52**
	DATE #1	01/31/20	DATE #2	03/31/20	DATE #3	05/29/20
	AMT DUE	393.32	AMT DUE	360.84	AMT DUE	360.84

STATE OF NEW YORK
 COUNTY - Jefferson
 TOWN - Wilna
 SWIS - 226089

2 0 2 0 T O W N T A X R O L L
 T A X A B L E SECTION OF THE ROLL - 1
 TAX MAP NUMBER SEQUENCE
 UNIFORM PERCENT OF VALUE IS 100.00

PAGE 490
 VALUATION DATE-JUL 01, 2018
 TAXABLE STATUS DATE-MAR 01, 2019

TAX MAP PARCEL NUMBER	PROPERTY LOCATION & CLASS	ASSESSMENT	EXEMPTION CODE	COUNTY	TOWN	TAX AMOUNT
CURRENT OWNERS NAME	SCHOOL DISTRICT	LAND	TAX DESCRIPTION			
CURRENT OWNERS ADDRESS	PARCEL SIZE/GRID COORD	TOTAL	SPECIAL DISTRICTS			
76.12-2-8	35339 NYS Rte 3 210 1 Family Res		County Outside	76.12-2-8		BILL601753
Lincoln Frederick E	Carthage 226001	18,500	Town Wide			849.72
Lincoln Bobbi L	ACRES 1.71 BANK 810	115,000	FP602 Wilna Fire Prot 2			316.25
35339 NYS Rte 3	EAST-1061499 NRTH-1468559		Installment Fee			172.64
Carthage, NY 13619	DEED BOOK 2017 PG-13327					40.16
	FULL MARKET VALUE	115,000				
TOTAL TAX ---						1,338.61**
	DATE #1	01/31/20	DATE #2	03/31/20	DATE #3	05/29/20
	AMT DUE	486.37	AMT DUE	446.20	AMT DUE	446.20
76.12-2-9	35369 NYS Rte 3 210 1 Family Res		County Outside	76.12-2-9		BILL601754
Montgomery Tara A	Carthage 226001	17,900	Town Wide			798.00
Montgomery Kurtis G	ACRES 1.34 BANK 810	108,000	FP602 Wilna Fire Prot 2			297.00
35369 NYS Rte 3	EAST-1061623 NRTH-1468522		Installment Fee			162.13
Carthage, NY 13619	DEED BOOK 2014 PG-225					37.71
	FULL MARKET VALUE	108,000				
TOTAL TAX ---						1,257.13**
	DATE #1	01/31/20	DATE #2	03/31/20	DATE #3	05/29/20
	AMT DUE	456.76	AMT DUE	419.04	AMT DUE	419.04
76.12-2-10	35381 NYS Rte 3 210 1 Family Res		County Outside	76.12-2-10		BILL601755
Marek Joseph R	Carthage 226001	18,500	Town Wide			325.11
6799 Old State Rd	Marek Stephen-LF Estate	44,000	FP602 Wilna Fire Prot 2			121.00
Natural Bridge, NY 13665	ACRES 1.74		Installment Fee			66.05
	EAST-1061731 NRTH-1468489					15.36
	DEED BOOK 2015 PG-12390					
	FULL MARKET VALUE	44,000				
TOTAL TAX ---						512.16**
	DATE #1	01/31/20	DATE #2	03/31/20	DATE #3	05/29/20
	AMT DUE	186.08	AMT DUE	170.72	AMT DUE	170.72
76.12-2-11	35399 NYS Rte 3 210 1 Family Res		County Outside	76.12-2-11		BILL601756
Jeziorski Michael N	Carthage 226001	9,500	Town Wide			834.94
PO Box 67	ACRES 1.10	113,000	FP602 Wilna Fire Prot 2			310.75
Deferiet, NY 13628	EAST-1061826 NRTH-1468464		Installment Fee			169.64
	DEED BOOK 1350 PG-158					39.46
	FULL MARKET VALUE	113,000				
TOTAL TAX ---						1,315.33**
	DATE #1	01/31/20	DATE #2	03/31/20	DATE #3	05/29/20
	AMT DUE	477.91	AMT DUE	438.44	AMT DUE	438.44

STATE OF NEW YORK
COUNTY - Jefferson
TOWN - Wilna
SWIS - 226089

2020 TOWN TAX ROLL
TAXABLE SECTION OF THE ROLL - 1
TAX MAP NUMBER SEQUENCE
UNIFORM PERCENT OF VALUE IS 100.00

PAGE 491
VALUATION DATE-JUL 01, 2018
TAXABLE STATUS DATE-MAR 01, 2019

TAX MAP PARCEL NUMBER	PROPERTY LOCATION & CLASS	ASSESSMENT	EXEMPTION CODE	COUNTY	TOWN	TAX AMOUNT
CURRENT OWNERS NAME	SCHOOL DISTRICT	LAND	TAX DESCRIPTION			
CURRENT OWNERS ADDRESS	PARCEL SIZE/GRID COORD	TOTAL	SPECIAL DISTRICTS			
***** 76.12-2-12 *****						
35415 NYS Rte 3				76.12-2-12		BILL601757
76.12-2-12	210 1 Family Res		County Outside	137,000		1,012.27
Rucker Life Tenant Robert R	Carthage 226001	19,100	Town Wide	137,000		376.75
Rucker Life Tenant Sheila A	Lf Est Robert & Sheila Ru	137,000	FP602 Wilna Fire Prot 2	137,000	TO	205.67
35415 NYS Rte 3	ACRES 2.40		Installment Fee			47.84
Carthage, NY 13619	EAST-1061939 NRTH-1468424					
	DEED BOOK 2019 PG-2695					
	FULL MARKET VALUE	137,000				
TOTAL TAX ---						1,594.69**
	DATE #1	01/31/20	DATE #2	03/31/20	DATE #3	05/29/20
	AMT DUE	579.41	AMT DUE	531.56	AMT DUE	531.56
***** 76.12-2-13.1 *****						
35435 NYS Rte 3				76.12-2-13.1		BILL601758
76.12-2-13.1	210 1 Family Res		VET WAR C 41122	12,000	0	
Fitzpatrick Cindy L	Carthage 226001	18,700	VET WAR T 41123	0	6,000	
c/o Mary Gokey	Lf Us Mary E Gokey	138,000	County Outside	126,000		931.00
35435 NYS Rte 3	ACRES 1.50		Town Wide	132,000		363.00
Carthage, NY 13619	EAST-1062077 NRTH-1468269		FP602 Wilna Fire Prot 2	138,000	TO	207.17
	DEED BOOK 2011 PG-7920		Installment Fee			45.04
	FULL MARKET VALUE	138,000				
TOTAL TAX ---						1,501.17**
	DATE #1	01/31/20	DATE #2	03/31/20	DATE #3	05/29/20
	AMT DUE	545.43	AMT DUE	500.39	AMT DUE	500.39
***** 76.12-2-13.2 *****						
NYS Rte 3				76.12-2-13.2		BILL601759
76.12-2-13.2	310 Res Vac		County Outside	1,200		8.87
Fitzpatrick Cindy L	Carthage 226001	1,200	Town Wide	1,200		3.30
25814 Co Rte 160	ACRES 0.60	1,200	FP602 Wilna Fire Prot 2	1,200	TO	1.80
Watertown, NY 13601	EAST-1062077 NRTH-1468135		Installment Fee			.42
	DEED BOOK 2010 PG-17784					
	FULL MARKET VALUE	1,200				
TOTAL TAX ---						13.97**
	DATE #1	01/31/20	DATE #2	03/31/20	DATE #3	05/29/20
	AMT DUE	5.09	AMT DUE	4.65	AMT DUE	4.65
***** 76.12-2-15.1 *****						
NYS Rte 3				76.12-2-15.1		BILL601760
76.12-2-15.1	311 Res vac land		County Outside	9,900		73.15
Weyer Raymond	Carthage 226001	9,900	Town Wide	9,900		27.22
Weyer Sandra	ACRES 2.19	9,900	FP602 Wilna Fire Prot 2	9,900	TO	14.86
35406 Nys Rte 3	EAST-1061441 NRTH-1467906		Installment Fee			3.46
Carthage, NY 13619	DEED BOOK 1690 PG-121					
	FULL MARKET VALUE	9,900				
TOTAL TAX ---						115.23**
	DATE #1	01/31/20	DATE #2	03/31/20	DATE #3	05/29/20
	AMT DUE	41.87	AMT DUE	38.41	AMT DUE	38.41

STATE OF NEW YORK
COUNTY - Jefferson
TOWN - Wilna
SWIS - 226089

2020 TOWN TAX ROLL
TAXABLE SECTION OF THE ROLL - 1
TAX MAP NUMBER SEQUENCE
UNIFORM PERCENT OF VALUE IS 100.00

PAGE 492
VALUATION DATE-JUL 01, 2018
TAXABLE STATUS DATE-MAR 01, 2019

TAX MAP PARCEL NUMBER	PROPERTY LOCATION & CLASS	ASSESSMENT	EXEMPTION CODE	COUNTY	TOWN	TAX AMOUNT
CURRENT OWNERS NAME	SCHOOL DISTRICT	LAND	TAX DESCRIPTION			
CURRENT OWNERS ADDRESS	PARCEL SIZE/GRID COORD	TOTAL	SPECIAL DISTRICTS			
***** 76.12-2-15.2 *****						
35406 NYS Rte 3						BILL601761
76.12-2-15.2	210 1 Family Res		VET COM CT 41131	20,000	10,000	
Weyer Sandra J	Carthage 226001	18,600	County Outside	129,900		959.81
Weyer Raymond	ACRES 1.84	149,900	Town Wide	139,900		384.72
35406 NYS Rte 3	EAST-1061620 NRTH-1467904		FP602 Wilna Fire Prot 2	149,900	TO	225.03
Carthage, NY 13619	DEED BOOK 2014 PG-15681		Installment Fee			47.09
	FULL MARKET VALUE	149,900				
TOTAL TAX ---						1,569.56**
	DATE #1	01/31/20	DATE #2	03/31/20	DATE #3	05/29/20
	AMT DUE	570.29	AMT DUE	523.18	AMT DUE	523.18
***** 76.12-2-15.4 *****						
35291 NYS Rte 3						BILL601762
76.12-2-15.4	210 1 Family Res		County Outside	112,000		827.55
Rivers Allan J	Carthage 226001	18,700	Town Wide	112,000		308.00
Rivers Penny L	ACRES 2.07 BANK 100	112,000	FP602 Wilna Fire Prot 2	112,000	TO	168.14
35291 NYS Rte 3	EAST-1061327 NRTH-1468609		Installment Fee			39.11
Carthage, NY 13619	DEED BOOK 2006 PG-1304					
	FULL MARKET VALUE	112,000				
TOTAL TAX ---						1,303.69**
	DATE #1	01/31/20	DATE #2	03/31/20	DATE #3	05/29/20
	AMT DUE	473.68	AMT DUE	434.56	AMT DUE	434.56
***** 76.12-2-15.5 *****						
35259 NYS Rte 3						BILL601763
76.12-2-15.5	210 1 Family Res		County Outside	169,900		1,255.37
Steinberg Barry	Carthage 226001	18,900	Town Wide	169,900		467.22
Steinberg Tracey	Horeth Maria - LF Use	169,900	FP602 Wilna Fire Prot 2	169,900	TO	255.06
35259 NYS Rte 3	ACRES 2.32		Installment Fee			59.33
Carthage, NY 13619	EAST-1061072 NRTH-1468680					
	DEED BOOK 2019 PG-16064					
	FULL MARKET VALUE	169,900				
TOTAL TAX ---						1,977.65**
	DATE #1	01/31/20	DATE #2	03/31/20	DATE #3	05/29/20
	AMT DUE	718.56	AMT DUE	659.21	AMT DUE	659.21
***** 76.12-2-15.6 *****						
NYS Rte 3						BILL601764
76.12-2-15.6	314 Rural vac<10		County Outside	10,200		75.37
Powell John M	Carthage 226001	10,200	Town Wide	10,200		28.05
PO Box 66	ACRES 2.70	10,200	FP602 Wilna Fire Prot 2	10,200	TO	15.31
Deferiet, NY 13628	EAST-1061868 NRTH-1467803		Installment Fee			3.56
	FULL MARKET VALUE	10,200				
TOTAL TAX ---						118.73**
	DATE #1	01/31/20	DATE #2	03/31/20	DATE #3	05/29/20
	AMT DUE	43.15	AMT DUE	39.57	AMT DUE	39.57

STATE OF NEW YORK
COUNTY - Jefferson
TOWN - Wilna
SWIS - 226089

2020 TOWN TAX ROLL
TAXABLE SECTION OF THE ROLL - 1
TAX MAP NUMBER SEQUENCE
UNIFORM PERCENT OF VALUE IS 100.00

PAGE 493
VALUATION DATE-JUL 01, 2018
TAXABLE STATUS DATE-MAR 01, 2019

TAX MAP PARCEL NUMBER	PROPERTY LOCATION & CLASS	ASSESSMENT	EXEMPTION CODE	COUNTY	TOWN
CURRENT OWNERS NAME	SCHOOL DISTRICT	LAND	TAX DESCRIPTION	TAXABLE VALUE	TAX AMOUNT
CURRENT OWNERS ADDRESS	PARCEL SIZE/GRID COORD	TOTAL	SPECIAL DISTRICTS		
***** 76.12-2-15.7 *****					
76.12-2-15.7	NYS Rte 3 314 Rural vac<10		County Outside	100	BILL601765 0.74
Douglas Stephen S	Carthage 226001	100	Town Wide	100	0.28
Douglas Katherine M	ACRES 0.01	100	School Relevy		0.87
35535 NYS Rte 3	EAST-1062082 NRTH-1468000		FP602 Wilna Fire Prot 2	100 TO	.15
Carthage, NY 13619	DEED BOOK 2007 PG-19224		Installment Fee		.06
	FULL MARKET VALUE	100			
			TOTAL TAX ---		2.04**
	DATE #1	01/31/20	DATE #2	03/31/20	DATE #3 05/29/20
	AMT DUE	0.74	AMT DUE	0.68	AMT DUE 0.68
***** 76.12-2-15.8 *****					
76.12-2-15.8	NYS Rte 3 312 Vac w/imprv		County Outside	53,400	BILL601766 394.57
Storms Mark E	Carthage 226001	22,700	Town Wide	53,400	146.85
Storms Shannon E	ACRES 10.74	53,400	FP602 Wilna Fire Prot 2	53,400 TO	80.17
35340 NYS Rte 3	EAST-1060865 NRTH-1468103		Installment Fee		18.65
Carthage, NY 13619	DEED BOOK 2007 PG-6163				
	FULL MARKET VALUE	53,400			
			TOTAL TAX ---		621.59**
	DATE #1	01/31/20	DATE #2	03/31/20	DATE #3 05/29/20
	AMT DUE	225.86	AMT DUE	207.19	AMT DUE 207.19
***** 76.12-2-15.9 *****					
76.12-2-15.9	35340 NYS Rte 3 210 1 Family Res		County Outside	299,600	BILL601767 2,213.70
Storms Mark E	Carthage 226001	19,300	Town Wide	299,600	823.90
Storms Hughes	ACRES 2.92	299,600	FP602 Wilna Fire Prot 2	299,600 TO	449.77
35340 Nys Rte 3	EAST-1061264 NRTH-1467983		Installment Fee		104.62
Carthage, NY 13619	DEED BOOK 1689 PG-86				
	FULL MARKET VALUE	299,600			
			TOTAL TAX ---		3,487.37**
	DATE #1	01/31/20	DATE #2	03/31/20	DATE #3 05/29/20
	AMT DUE	1,267.09	AMT DUE	1,162.45	AMT DUE 1,162.45
***** 76.12-2-16 *****					
76.12-2-16	S of NYS Rte 3 314 Rural vac<10		County Outside	1,200	BILL601768 8.87
Foster Trustee Robert R	Carthage 226001	1,200	Town Wide	1,200	3.30
Foster Trustee Carol A	ACRES 3.00	1,200	FP602 Wilna Fire Prot 2	1,200 TO	1.80
2602 SE 33 St	EAST-1061677 NRTH-1467057		Installment Fee		.42
Okeechobee, FL 34974	DEED BOOK 2011 PG-11498				
	FULL MARKET VALUE	1,200			
			TOTAL TAX ---		13.97**
	DATE #1	01/31/20	DATE #2	03/31/20	DATE #3 05/29/20
	AMT DUE	5.09	AMT DUE	4.65	AMT DUE 4.65

STATE OF NEW YORK
 COUNTY - Jefferson
 TOWN - Wilna
 SWIS - 226089

2 0 2 0 T O W N T A X R O L L
 T A X A B L E SECTION OF THE ROLL - 1
 TAX MAP NUMBER SEQUENCE
 UNIFORM PERCENT OF VALUE IS 100.00

PAGE 494
 VALUATION DATE-JUL 01, 2018
 TAXABLE STATUS DATE-MAR 01, 2019

TAX MAP PARCEL NUMBER	PROPERTY LOCATION & CLASS	ASSESSMENT	EXEMPTION CODE	COUNTY	TOWN	TAX AMOUNT
CURRENT OWNERS NAME	SCHOOL DISTRICT	LAND	TAX DESCRIPTION			
CURRENT OWNERS ADDRESS	PARCEL SIZE/GRID COORD	TOTAL	SPECIAL DISTRICTS			
***** 76.12-2-17 *****						
76.12-2-17	S of NYS Rte 3 322 Rural vac>10		County Outside	76.12-2-17		BILL601769 114.53
Foster Trustee Robert R	Carthage 226001	15,500	Town Wide			42.62
Foster Trustee Carol A	ACRES 33.00	15,500	FP602 Wilna Fire Prot 2		TO	23.27
2602 SE 33 St	EAST-1061120 NRTH-1467172		Installment Fee			5.41
Okeechobee, FL 34974	DEED BOOK 2011 PG-11498					
	FULL MARKET VALUE	15,500				
TOTAL TAX ---						180.42**
		DATE #1	01/31/20	DATE #2	03/31/20	DATE #3
		AMT DUE	65.55	AMT DUE	60.14	AMT DUE
						05/29/20
***** 76.12-2-19 *****						
76.12-2-19	35218 NYS Rte 3 311 Res vac land		County Outside	76.12-2-19		BILL601770 99.75
Bears John A	Carthage 226001	13,500	Town Wide			37.12
Bears Marlene H	ACRES 2.75	13,500	FP602 Wilna Fire Prot 2		TO	20.27
35207 NYS Rte 3	EAST-1060583 NRTH-1468477		Installment Fee			4.71
Carthage, NY 13619	DEED BOOK 2007 PG-18989					
	FULL MARKET VALUE	13,500				
TOTAL TAX ---						157.14**
		DATE #1	01/31/20	DATE #2	03/31/20	DATE #3
		AMT DUE	57.09	AMT DUE	52.38	AMT DUE
						05/29/20
***** 76.12-2-20 *****						
76.12-2-20	35212 NYS Rte 3 210 1 Family Res		VET WAR C 41122	76.12-2-20		BILL601771 496.16
Turck Michael J	Carthage 226001	17,200	VET WAR T 41123		0	6,000
Turck Donna M	ACRES 1.04	79,000	County Outside			200.75
35212 Nys Rte 3	EAST-1060520 NRTH-1468578		Town Wide			118.60
Carthage, NY 13619	FULL MARKET VALUE	79,000	FP602 Wilna Fire Prot 2		TO	24.47
			Installment Fee			
TOTAL TAX ---						815.51**
		DATE #1	01/31/20	DATE #2	03/31/20	DATE #3
		AMT DUE	296.32	AMT DUE	271.83	AMT DUE
						05/29/20
***** 76.12-2-21.1 *****						
76.12-2-21.1	S of NYS Rte 3 322 Rural vac>10		County Outside	76.12-2-21.1		BILL601772 45.81
BJ Connor Properties LLC	Carthage 226001	6,200	Town Wide			17.05
72 Bridge St	ACRES 10.40	6,200	FP602 Wilna Fire Prot 2		TO	9.31
Carthage, NY 13619	EAST-1059615 NRTH-1468301		Installment Fee			2.17
	DEED BOOK 2013 PG-18898					
	FULL MARKET VALUE	6,200				
TOTAL TAX ---						72.17**
		DATE #1	01/31/20	DATE #2	03/31/20	DATE #3
		AMT DUE	26.24	AMT DUE	24.05	AMT DUE
						05/29/20

STATE OF NEW YORK
COUNTY - Jefferson
TOWN - Wilna
SWIS - 226089

2020 TOWN TAX ROLL
TAXABLE SECTION OF THE ROLL - 1
TAX MAP NUMBER SEQUENCE
UNIFORM PERCENT OF VALUE IS 100.00

PAGE 495
VALUATION DATE-JUL 01, 2018
TAXABLE STATUS DATE-MAR 01, 2019

TAX MAP PARCEL NUMBER	PROPERTY LOCATION & CLASS	ASSESSMENT	EXEMPTION CODE	COUNTY	TOWN	TAX AMOUNT
CURRENT OWNERS NAME	SCHOOL DISTRICT	LAND	TAX DESCRIPTION			
CURRENT OWNERS ADDRESS	PARCEL SIZE/GRID COORD	TOTAL	SPECIAL DISTRICTS			
***** 76.12-2-21.21 *****						
35150 NYS Rte 3				76.12-2-21.21		BILL601773
76.12-2-21.21	270 Mfg housing		County Outside	104,000		768.44
Deutsche Bank National Trust	Carthage 226001	18,700	Town Wide	104,000		286.00
Vendee Mortgage Trust	ACRES 2.00	104,000	FP602 Wilna Fire Prot 2	104,000	TO	156.13
c/o Countrywide Home Loans	EAST-1060241 NRTH-1468683		Installment Fee			36.32
11757 Tapo Canyon Rd MSSV	DEED BOOK 1894 PG-238					
Simi Valley, CA 93063	FULL MARKET VALUE	104,000				
TOTAL TAX ---						1,210.57**
	DATE #1	01/31/20	DATE #2	03/31/20	DATE #3	05/29/20
	AMT DUE	439.85	AMT DUE	403.52	AMT DUE	403.52
***** 76.12-2-21.22 *****						
35180 NYS Rte 3				76.12-2-21.22		BILL601774
76.12-2-21.22	240 Rural res		County Outside	119,900		885.92
Turck Jeffrey W	Carthage 226001	26,000	Town Wide	119,900		329.72
35180 NYS RTE 3	ACRES 13.50 BANK 550	119,900	FP602 Wilna Fire Prot 2	119,900	TO	180.00
CARTHAGE, NY 13619	EAST-1060151 NRTH-1468040		Installment Fee			41.87
	DEED BOOK 2003 PG-6461					
	FULL MARKET VALUE	119,900				
TOTAL TAX ---						1,395.64**
	DATE #1	01/31/20	DATE #2	03/31/20	DATE #3	05/29/20
	AMT DUE	507.09	AMT DUE	465.21	AMT DUE	465.21
***** 76.12-2-21.3 *****						
35148 NYS Rte 3				76.12-2-21.3		BILL601775
76.12-2-21.3	210 1 Family Res		County Outside	113,000		834.94
Thomas Anthony	Carthage 226001	17,400	Town Wide	113,000		310.75
Mcintyre Kelly	ACRES 1.10 BANK 810	113,000	FP602 Wilna Fire Prot 2	113,000	TO	169.64
35148 Nys Rte 3	EAST-1060069 NRTH-1468743		Installment Fee			39.46
Carthage, NY 13619	DEED BOOK 1249 PG-22					
	FULL MARKET VALUE	113,000				
TOTAL TAX ---						1,315.33**
	DATE #1	01/31/20	DATE #2	03/31/20	DATE #3	05/29/20
	AMT DUE	477.91	AMT DUE	438.44	AMT DUE	438.44
***** 76.12-2-22 *****						
35110 NYS Rte 3				76.12-2-22		BILL601776
76.12-2-22	210 1 Family Res		VET COM CT 41131	20,000	10,000	
Sears Dennis W	Carthage 226001	12,100	VET DIS CT 41141	5,350	5,350	
Sears Marsha A	FRNT 102.00 DPTH 321.00	107,000	County Outside	81,650		603.30
35110 Nys Rte 3	EAST-1059992 NRTH-1468839		Town Wide	91,650		252.04
Carthage, NY 13619	DEED BOOK 1095 PG-00186		FP602 Wilna Fire Prot 2	107,000	TO	160.63
	FULL MARKET VALUE	107,000	Installment Fee			30.48
TOTAL TAX ---						1,015.97**
	DATE #1	01/31/20	DATE #2	03/31/20	DATE #3	05/29/20
	AMT DUE	369.15	AMT DUE	338.65	AMT DUE	338.65

STATE OF NEW YORK
COUNTY - Jefferson
TOWN - Wilna
SWIS - 226089

2020 TOWN TAX ROLL
TAXABLE SECTION OF THE ROLL - 1
TAX MAP NUMBER SEQUENCE
UNIFORM PERCENT OF VALUE IS 100.00

PAGE 496
VALUATION DATE-JUL 01, 2018
TAXABLE STATUS DATE-MAR 01, 2019

TAX MAP PARCEL NUMBER	PROPERTY LOCATION & CLASS	ASSESSMENT	EXEMPTION CODE	COUNTY	TOWN	TAX AMOUNT
CURRENT OWNERS NAME	SCHOOL DISTRICT	LAND	TAX DESCRIPTION			
CURRENT OWNERS ADDRESS	PARCEL SIZE/GRID COORD	TOTAL	SPECIAL DISTRICTS			
***** 76.12-2-23.1 *****						
35090 NYS Rte 3				76.12-2-23.1		BILL601777
76.12-2-23.1	210 1 Family Res		County Outside	119,600		883.71
Carlisle Christina	Carthage 226001	17,700	Town Wide	119,600		328.90
Carlisle Hugh T	ACRES 1.20	119,600	FP602 Wilna Fire Prot 2	119,600	TO	179.55
Attn: William Carlisle	EAST-1059874 NRTH-1468847		Installment Fee			41.76
35090 NYS Rte 3	DEED BOOK 1724 PG-299					
Carthage, NY 13619	FULL MARKET VALUE	119,600				
TOTAL TAX ---						1,392.16**
	DATE #1	01/31/20	DATE #2	03/31/20	DATE #3	05/29/20
	AMT DUE	505.82	AMT DUE	464.05	AMT DUE	464.05
***** 76.12-2-23.2 *****						
35090 NYS Rte 3				76.12-2-23.2		BILL601778
76.12-2-23.2	311 Res vac land		County Outside	6,000		44.33
Carlisle Hugh T	Carthage 226001	6,000	Town Wide	6,000		16.50
Carlisle Christina	FRNT 99.00 DPTH 405.00	6,000	FP602 Wilna Fire Prot 2	6,000	TO	9.01
35090 NYS Rte 3	EAST-1059798 NRTH-1468896		Installment Fee			2.10
Carthage, NY 13619	FULL MARKET VALUE	6,000				
TOTAL TAX ---						69.84**
	DATE #1	01/31/20	DATE #2	03/31/20	DATE #3	05/29/20
	AMT DUE	25.38	AMT DUE	23.28	AMT DUE	23.28
***** 76.12-2-24.1 *****						
35068 NYS Rte 3				76.12-2-24.1		BILL601779
76.12-2-24.1	314 Rural vac<10		County Outside	700		5.17
Carr Joseph P	Carthage 226001	700	Town Wide	700		1.93
Carr Kristina Laursen M	FRNT 10.00 DPTH 420.00	700	FP602 Wilna Fire Prot 2	700	TO	1.05
35068 NYS Rte 3	BANK 550		Installment Fee			.24
Carthage, NY 13619	EAST-1059645 NRTH-1468948					
	DEED BOOK 2015 PG-451					
	FULL MARKET VALUE	700				
TOTAL TAX ---						8.15**
	DATE #1	01/31/20	DATE #2	03/31/20	DATE #3	05/29/20
	AMT DUE	2.97	AMT DUE	2.71	AMT DUE	2.71
***** 76.12-2-24.2 *****						
35068 NYS Rte 3				76.12-2-24.2		BILL601780
76.12-2-24.2	210 1 Family Res		VET COM CT 41131	20,000	10,000	
Carr Joseph P	Carthage 226001	17,200	VET DIS CT 41141	40,000	20,000	
Carr Kristina M	ACRES 1.00 BANK 550	181,000	County Outside	121,000		894.05
35068 NYS Rte 3	EAST-1059704 NRTH-1468941		Town Wide	151,000		415.25
Carthage, NY 13619	DEED BOOK 2005 PG-15635		FP602 Wilna Fire Prot 2	181,000	TO	271.72
	FULL MARKET VALUE	181,000	Installment Fee			47.43
TOTAL TAX ---						1,581.02**
	DATE #1	01/31/20	DATE #2	03/31/20	DATE #3	05/29/20
	AMT DUE	574.45	AMT DUE	527.00	AMT DUE	527.00

STATE OF NEW YORK
 COUNTY - Jefferson
 TOWN - Wilna
 SWIS - 226089

2 0 2 0 T O W N T A X R O L L
 T A X A B L E SECTION OF THE ROLL - 1
 TAX MAP NUMBER SEQUENCE
 UNIFORM PERCENT OF VALUE IS 100.00

PAGE 497
 VALUATION DATE-JUL 01, 2018
 TAXABLE STATUS DATE-MAR 01, 2019

TAX MAP PARCEL NUMBER	PROPERTY LOCATION & CLASS	ASSESSMENT	EXEMPTION CODE	COUNTY	TOWN	TAX AMOUNT
CURRENT OWNERS NAME	SCHOOL DISTRICT	LAND	TAX DESCRIPTION			
CURRENT OWNERS ADDRESS	PARCEL SIZE/GRID COORD	TOTAL	SPECIAL DISTRICTS			
76.12-2-25	35143 NYS Rte 3			76.12-2-25		BILL601781
Ashley Angel M	210 1 Family Res		County Outside			583.72
35143 NYS Rte 3	Carthage 226001	13,100	Town Wide			217.25
Carthage, NY 13619	ACRES 0.57	79,000	School Relevy			678.64
	EAST-1060262 NRTH-1469086		FP602 Wilna Fire Prot 2		79,000 TO	118.60
	DEED BOOK 2018 PG-6767		Installment Fee			47.95
	FULL MARKET VALUE	79,000				
			TOTAL TAX ---			1,598.21**
			DATE #1 01/31/20	DATE #2 03/31/20	DATE #3 05/29/20	
			AMT DUE 580.70	AMT DUE 532.73	AMT DUE 532.73	
76.44-1-1.1	24659 Co Rte 37			76.44-1-1.1		BILL601782
Smith Ronald L	210 1 Family Res		County Outside			631.75
24659 Co Rte 37	Carthage 226001	22,900	Town Wide			235.12
Carthage, NY 13619	ACRES 2.65	85,500	LT602 Herrings Light Dist		85,500 TO	41.68
	EAST-1062390 NRTH-1468223		Installment Fee			27.26
	DEED BOOK 1803 PG-150					
	FULL MARKET VALUE	85,500				
			TOTAL TAX ---			908.55**
			DATE #1 01/31/20	DATE #2 03/31/20	DATE #3 05/29/20	
			AMT DUE 330.11	AMT DUE 302.85	AMT DUE 302.85	
76.44-1-1.21	N of NYS Rte 3			76.44-1-1.21		BILL601783
Fitzpatrick Cindy L	314 Rural vac<10		County Outside			1.48
25814 Co Rte 160	Carthage 226001	200	Town Wide			0.55
Watertown, NY 13601	Lf Us Mary E Gokey	200	LT602 Herrings Light Dist		200 TO	.10
	ACRES 0.10		Installment Fee			.06
	EAST-1062180 NRTH-1468457					
	DEED BOOK 2011 PG-7920					
	FULL MARKET VALUE	200				
			TOTAL TAX ---			2.13**
			DATE #1 01/31/20	DATE #2 03/31/20	DATE #3 05/29/20	
			AMT DUE 0.77	AMT DUE 0.71	AMT DUE 0.71	
76.44-1-1.22	N of NYS Rte 3			76.44-1-1.22		BILL601784
Fitzpatrick Cindy L	314 Rural vac<10		County Outside			2.96
25814 Co Rte 160	Carthage 226001	400	Town Wide			1.10
Watertown, NY 13601	ACRES 0.30	400	LT602 Herrings Light Dist		400 TO	.20
	EAST-1062169 NRTH-1468302		Installment Fee			.13
	DEED BOOK 2010 PG-17784					
	FULL MARKET VALUE	400				
			TOTAL TAX ---			4.26**
			DATE #1 01/31/20	DATE #2 03/31/20	DATE #3 05/29/20	
			AMT DUE 1.55	AMT DUE 1.42	AMT DUE 1.42	

STATE OF NEW YORK
 COUNTY - Jefferson
 TOWN - Wilna
 SWIS - 226089

2 0 2 0 T O W N T A X R O L L
 T A X A B L E SECTION OF THE ROLL - 1
 TAX MAP NUMBER SEQUENCE
 UNIFORM PERCENT OF VALUE IS 100.00

PAGE 498
 VALUATION DATE-JUL 01, 2018
 TAXABLE STATUS DATE-MAR 01, 2019

TAX MAP PARCEL NUMBER	PROPERTY LOCATION & CLASS	ASSESSMENT	EXEMPTION CODE	COUNTY	TOWN	TAX AMOUNT	
CURRENT OWNERS NAME	SCHOOL DISTRICT	LAND	TAX DESCRIPTION				
CURRENT OWNERS ADDRESS	PARCEL SIZE/GRID COORD	TOTAL	SPECIAL DISTRICTS				
76.44-1-1.3	Co Rte 37 312 Vac w/imprv		County Outside	76.44-1-1.3		BILL601785 157.38	
Foley Stephen F	Carthage 226001	2,800	Town Wide			58.57	
Foley Florence E	ACRES 1.30	21,300	LT602 Herrings Light Dist		TO	10.38	
24773 Co Rte 37	EAST-1062395 NRTH-1468417		Installment Fee			6.79	
Carthage, NY 13619	DEED BOOK 933 PG-01152						
	FULL MARKET VALUE	21,300					
			TOTAL TAX ---			226.33**	
		DATE #1	01/31/20	DATE #2	03/31/20	DATE #3	05/29/20
		AMT DUE	82.24	AMT DUE	75.44	AMT DUE	75.44
76.44-1-1.4	NYS Rte 3 311 Res vac land		County Outside	76.44-1-1.4		BILL601786 93.84	
Foster Trustee Robert R	Carthage 226001	12,700	Town Wide			34.92	
Foster Trustee Carol A	ACRES 1.70	12,700	LT602 Herrings Light Dist		TO	6.19	
2602 SE 33 St	EAST-1062224 NRTH-1467719		Installment Fee			4.05	
Okeechobee, FL 34974	DEED BOOK 2011 PG-11498						
	FULL MARKET VALUE	12,700					
			TOTAL TAX ---			134.95**	
		DATE #1	01/31/20	DATE #2	03/31/20	DATE #3	05/29/20
		AMT DUE	49.04	AMT DUE	44.98	AMT DUE	44.98
76.44-1-1.5	35535 NYS Rte 3 210 1 Family Res		County Outside	76.44-1-1.5		BILL601787 931.00	
Douglas Stephen S	Carthage 226001	22,900	Town Wide			346.50	
Douglas Katherine M	ACRES 2.60 BANK 810	126,000	LT602 Herrings Light Dist		TO	61.43	
35535 NYS Rte 3	EAST-1062320 NRTH-1467987		UW990 Unpaid Water		MT	770.00	
Carthage, NY 13619	DEED BOOK 2007 PG-19224		Installment Fee			63.27	
	FULL MARKET VALUE	126,000					
			TOTAL TAX ---			2,108.93**	
		DATE #1	01/31/20	DATE #2	03/31/20	DATE #3	05/29/20
		AMT DUE	766.26	AMT DUE	702.97	AMT DUE	702.97
76.44-1-2	24624 Co Rte 37 240 Rural res		County Outside	76.44-1-2		BILL601788 1,071.38	
Foster Trustee Robert R	Carthage 226001	28,200	Town Wide			398.75	
Foster Trustee Carol A	ACRES 21.80	145,000	LT602 Herrings Light Dist		TO	70.69	
2602 SE 33 St	EAST-1063414 NRTH-1468101		Installment Fee			46.22	
Okeechobee, FL 34974	DEED BOOK 2011 PG-11499						
	FULL MARKET VALUE	145,000					
			TOTAL TAX ---			1,540.82**	
		DATE #1	01/31/20	DATE #2	03/31/20	DATE #3	05/29/20
		AMT DUE	559.84	AMT DUE	513.60	AMT DUE	513.60

STATE OF NEW YORK
COUNTY - Jefferson
TOWN - Wilna
SWIS - 226089

2020 TOWN TAX ROLL
TAXABLE SECTION OF THE ROLL - 1
TAX MAP NUMBER SEQUENCE
UNIFORM PERCENT OF VALUE IS 100.00

PAGE 499
VALUATION DATE-JUL 01, 2018
TAXABLE STATUS DATE-MAR 01, 2019

TAX MAP PARCEL NUMBER	PROPERTY LOCATION & CLASS	ASSESSMENT	EXEMPTION CODE	COUNTY	TOWN	TAX AMOUNT
CURRENT OWNERS NAME	SCHOOL DISTRICT	LAND	TAX DESCRIPTION			
CURRENT OWNERS ADDRESS	PARCEL SIZE/GRID COORD	TOTAL	SPECIAL DISTRICTS			
***** 76.44-1-5 *****						
35803 NYS Rte 3				76.44-1-5		BILL601789
76.44-1-5	210 1 Family Res		County Outside	149,900		1,107.59
Lee Brook G	Carthage 226001	14,600	Town Wide	149,900		412.22
Lee Christina L	ACRES 0.21 BANK 810	149,900	LT602 Herrings Light Dist	149,900	TO	73.08
15 Adams Rd	EAST-1063908 NRTH-1467710		UW990 Unpaid Water	1,540.00	MT	1,540.00
Hanscom AFB, MA 01731	DEED BOOK 2008 PG-13111		Installment Fee			93.99
	FULL MARKET VALUE	149,900				
TOTAL TAX ---						3,132.89**
	DATE #1	01/31/20	DATE #2	03/31/20	DATE #3	05/29/20
	AMT DUE	1,138.30	AMT DUE	1,044.29	AMT DUE	1,044.29
***** 76.44-1-6 *****						
35811 NYS Rte 3				76.44-1-6		BILL601790
76.44-1-6	210 1 Family Res		County Outside	86,400		638.40
Jayhoz LLC	Carthage 226001	15,000	Town Wide	86,400		237.60
35811 NYS Rte 3	FRNT 50.00 DPTH 207.00	86,400	School Relevy			742.18
Carthage, NY 13619	EAST-1063973 NRTH-1467751		LT602 Herrings Light Dist	86,400	TO	42.12
	DEED BOOK 2019 PG-14126		Installment Fee			49.81
	FULL MARKET VALUE	86,400				
PRIOR OWNER ON 3/01/2019						
Flores-Jimenez Alfonso						
TOTAL TAX ---						1,660.30**
	DATE #1	01/31/20	DATE #2	03/31/20	DATE #3	05/29/20
	AMT DUE	603.25	AMT DUE	553.43	AMT DUE	553.43
***** 76.44-1-7 *****						
35819 NYS Rte 3				76.44-1-7		BILL601791
76.44-1-7	210 1 Family Res		County Outside	84,500		624.36
Cooper Regina M	Carthage 226001	15,000	Town Wide	84,500		232.37
35819 NYS Rte 3	FRNT 50.00 DPTH 182.00	84,500	LT602 Herrings Light Dist	84,500	TO	41.20
Carthage, NY 13619	EAST-1064025 NRTH-1467748		Installment Fee			26.94
	DEED BOOK 1680 PG-34					
	FULL MARKET VALUE	84,500				
TOTAL TAX ---						897.93**
	DATE #1	01/31/20	DATE #2	03/31/20	DATE #3	05/29/20
	AMT DUE	326.25	AMT DUE	299.31	AMT DUE	299.31
***** 76.44-1-8 *****						
35827 NYS Rte 3				76.44-1-8		BILL601792
76.44-1-8	210 1 Family Res		VET COM CT 41131	20,000	10,000	
Barlow Leon C	Carthage 226001	15,000	County Outside	82,500		609.58
Barlow Judy	FRNT 50.00 DPTH 207.00	102,500	Town Wide	92,500		254.37
35827 NYS Rte 3	EAST-1064074 NRTH-1467746		LT602 Herrings Light Dist	102,500	TO	49.97
Carthage, NY 13619	FULL MARKET VALUE	102,500	Installment Fee			27.42
TOTAL TAX ---						913.92**
	DATE #1	01/31/20	DATE #2	03/31/20	DATE #3	05/29/20
	AMT DUE	332.06	AMT DUE	304.64	AMT DUE	304.64

STATE OF NEW YORK
COUNTY - Jefferson
TOWN - Wilna
SWIS - 226089

2020 TOWN TAX ROLL
TAXABLE SECTION OF THE ROLL - 1
TAX MAP NUMBER SEQUENCE
UNIFORM PERCENT OF VALUE IS 100.00

PAGE 500
VALUATION DATE-JUL 01, 2018
TAXABLE STATUS DATE-MAR 01, 2019

TAX MAP PARCEL NUMBER	PROPERTY LOCATION & CLASS	ASSESSMENT	EXEMPTION CODE	COUNTY	TOWN	TAX AMOUNT
CURRENT OWNERS NAME	SCHOOL DISTRICT	LAND	TAX DESCRIPTION			
CURRENT OWNERS ADDRESS	PARCEL SIZE/GRID COORD	TOTAL	SPECIAL DISTRICTS			
***** 76.44-1-9 *****						
35835 NYS Rte 3						BILL601793
76.44-1-9	210 1 Family Res		County Outside	94,500		698.25
OShaughnessy Eric	Carthage 226001	15,500	Town Wide	94,500		259.87
35835 NYS Rte 3	OShaughnessy M&P-LF Use	94,500	LT602 Herrings Light Dist	94,500	TO	46.07
Carthage, NY 13619	FRNT 55.00 DPTH 209.00		Installment Fee			30.13
	EAST-1064137 NRTH-1467751					
	DEED BOOK 2010 PG-2116					
	FULL MARKET VALUE	94,500				
TOTAL TAX ---						1,004.19**
	DATE #1	01/31/20	DATE #2	03/31/20	DATE #3	05/29/20
	AMT DUE	364.86	AMT DUE	334.73	AMT DUE	334.73
***** 76.44-1-11.1 *****						
35840 NYS Rte 3						BILL601794
76.44-1-11.1	483 Converted Re		County Outside	64,000		472.89
Astafan Anne M	Carthage 226001	20,000	Town Wide	64,000		176.00
431 S Mechanic St Ste B	FRNT 156.00 DPTH 144.00	64,000	LT602 Herrings Light Dist	64,000	TO	31.20
Carthage, NY 13619	BANK 750		UW990 Unpaid Water	1,540.00	MT	1,540.00
	EAST-1064104 NRTH-1467533		Installment Fee			66.60
	DEED BOOK 2005 PG-17851					
	FULL MARKET VALUE	64,000				
TOTAL TAX ---						2,220.09**
	DATE #1	01/31/20	DATE #2	03/31/20	DATE #3	05/29/20
	AMT DUE	806.63	AMT DUE	740.03	AMT DUE	740.03
***** 76.44-1-12 *****						
35802 NYS Rte 3						BILL601795
76.44-1-12	418 Inn/lodge		County Outside	124,000		916.22
Genuine Homes LLC	Carthage 226001	22,000	Town Wide	124,000		341.00
69 W Babcock St	Herrings Inn	124,000	School Relevy			1,065.19
Gouverneur, NY 13642	FRNT 207.00 DPTH 144.00		LT602 Herrings Light Dist	124,000	TO	60.45
	EAST-1063922 NRTH-1467538		UW990 Unpaid Water	4,620.00	MT	4,620.00
	DEED BOOK 2018 PG-9680		Installment Fee			210.09
	FULL MARKET VALUE	124,000				
TOTAL TAX ---						7,002.86**
	DATE #1	01/31/20	DATE #2	03/31/20	DATE #3	05/29/20
	AMT DUE	2,544.39	AMT DUE	2,334.28	AMT DUE	2,334.28
***** 76.44-1-13.2 *****						
	Second St					BILL601796
76.44-1-13.2	311 Res vac land		County Outside	1,600		11.82
Sarber Andrew R	Carthage 226001	1,600	Town Wide	1,600		4.40
Sarber Shania D	ACRES 0.09	1,600	LT602 Herrings Light Dist	1,600	TO	.78
24533 Second St	EAST-1063376 NRTH-1467497		Installment Fee			.51
Carthage, NY 13619	DEED BOOK 2018 PG-4709					
	FULL MARKET VALUE	1,600				
TOTAL TAX ---						17.00**
	DATE #1	01/31/20	DATE #2	03/31/20	DATE #3	05/29/20
	AMT DUE	6.19	AMT DUE	5.66	AMT DUE	5.66

STATE OF NEW YORK
COUNTY - Jefferson
TOWN - Wilna
SWIS - 226089

2020 TOWN TAX ROLL
TAXABLE SECTION OF THE ROLL - 1
TAX MAP NUMBER SEQUENCE
UNIFORM PERCENT OF VALUE IS 100.00

PAGE 501
VALUATION DATE-JUL 01, 2018
TAXABLE STATUS DATE-MAR 01, 2019

TAX MAP PARCEL NUMBER	PROPERTY LOCATION & CLASS	ASSESSMENT	EXEMPTION CODE	COUNTY	TOWN	TAX AMOUNT
CURRENT OWNERS NAME	SCHOOL DISTRICT	LAND	TAX DESCRIPTION	TAXABLE VALUE		
CURRENT OWNERS ADDRESS	PARCEL SIZE/GRID COORD	TOTAL	SPECIAL DISTRICTS			
***** 76.44-1-14 *****						
35772	NYS Rte 3			76.44-1-14		BILL601797
76.44-1-14	210 1 Family Res		VET WAR CT 41121	12,000	6,000	
Beirman Richard A	Carthage 226001	13,800	County Outside	131,700		973.11
Beirman Carol	FRNT 133.00 DPTH 114.00	143,700	Town Wide	137,700		378.67
PO Box 306	BANK 810		LT602 Herrings Light Dist	143,700	TO	70.06
Great Bend, NY 13643	EAST-1063718 NRTH-1467528		Installment Fee			42.66
	DEED BOOK 2013 PG-11701					
	FULL MARKET VALUE	143,700				
TOTAL TAX ---						1,421.84**
	DATE #1	01/31/20	DATE #2	03/31/20	DATE #3	05/29/20
	AMT DUE	516.62	AMT DUE	473.94	AMT DUE	473.94
***** 76.44-1-15 *****						
24540	First St			76.44-1-15		BILL601798
76.44-1-15	210 1 Family Res		VET WAR CT 41121	12,000	6,000	
Strebing Leonard	Carthage 226001	13,800	County Outside	84,500		624.36
Strebing Virginia	FRNT 60.00 DPTH 133.00	96,500	Town Wide	90,500		248.87
24540 First St	EAST-1063712 NRTH-1467469		LT602 Herrings Light Dist	96,500	TO	47.05
Carthage, NY 13619	FULL MARKET VALUE	96,500	Installment Fee			27.61
TOTAL TAX ---						920.28**
	DATE #1	01/31/20	DATE #2	03/31/20	DATE #3	05/29/20
	AMT DUE	334.37	AMT DUE	306.76	AMT DUE	306.76
***** 76.44-1-16 *****						
24538	First St			76.44-1-16		BILL601799
76.44-1-16	210 1 Family Res		VET COM CT 41131	20,000	10,000	
Loeffler James P	Carthage 226001	13,800	County Outside	65,900		486.93
Loeffler Christal L	FRNT 60.00 DPTH 133.00	85,900	Town Wide	75,900		208.72
24538 1st St	BANK 810		LT602 Herrings Light Dist	85,900	TO	41.88
Carthage, NY 13619	EAST-1063707 NRTH-1467409		Installment Fee			22.13
	DEED BOOK 2009 PG-14401					
	FULL MARKET VALUE	85,900				
TOTAL TAX ---						737.53**
	DATE #1	01/31/20	DATE #2	03/31/20	DATE #3	05/29/20
	AMT DUE	267.98	AMT DUE	245.84	AMT DUE	245.84
***** 76.44-1-17 *****						
24524	First St			76.44-1-17		BILL601800
76.44-1-17	210 1 Family Res		VET COM CT 41131	20,000	10,000	
Burns Charles L	Carthage 226001	13,800	VET COM CT 41131	20,000	10,000	
Burns Catherine M	LF Us NV Burns	87,500	County Outside	47,500		350.97
24524 First St	FRNT 60.00 DPTH 133.00		Town Wide	67,500		185.62
Carthage, NY 13619	BANK 810		LT602 Herrings Light Dist	87,500	TO	42.66
	EAST-1063702 NRTH-1467350		Installment Fee			17.38
	DEED BOOK 2006 PG-8816					
	FULL MARKET VALUE	87,500				
TOTAL TAX ---						579.25**
	DATE #1	01/31/20	DATE #2	03/31/20	DATE #3	05/29/20
	AMT DUE	210.47	AMT DUE	193.08	AMT DUE	193.08

STATE OF NEW YORK
COUNTY - Jefferson
TOWN - Wilna
SWIS - 226089

2020 TOWN TAX ROLL
TAXABLE SECTION OF THE ROLL - 1
TAX MAP NUMBER SEQUENCE
UNIFORM PERCENT OF VALUE IS 100.00

PAGE 502
VALUATION DATE-JUL 01, 2018
TAXABLE STATUS DATE-MAR 01, 2019

TAX MAP PARCEL NUMBER	PROPERTY LOCATION & CLASS	ASSESSMENT	EXEMPTION CODE	COUNTY	TOWN	TAX AMOUNT
CURRENT OWNERS NAME	SCHOOL DISTRICT	LAND	TAX DESCRIPTION			
CURRENT OWNERS ADDRESS	PARCEL SIZE/GRID COORD	TOTAL	SPECIAL DISTRICTS			
***** 76.44-1-18 *****						
24512	First St			76.44-1-18		BILL601801
76.44-1-18	210 1 Family Res		County Outside		83,500	616.97
Gibbons Marsha A	Carthage 226001	12,700	Town Wide		83,500	229.62
Twombly LuAnn	FRNT 48.00 DPTH 133.00	83,500	LT602 Herrings Light Dist		83,500 TO	40.71
23668 Boyd Rd	EAST-1063696 NRTH-1467297		UW990 Unpaid Water		1,155.00 MT	1,155.00
Carthage, NY 13619	DEED BOOK 2019 PG-2849		Installment Fee			61.27
	FULL MARKET VALUE	83,500				
PRIOR OWNER ON 3/01/2019 Barlow Oliver						
TOTAL TAX --- 2,042.30**						
	DATE #1	01/31/20	DATE #2	03/31/20	DATE #3	05/29/20
	AMT DUE	742.05	AMT DUE	680.76	AMT DUE	680.76
***** 76.44-1-19 *****						
24504	First St			76.44-1-19		BILL601802
76.44-1-19	210 1 Family Res		County Outside		72,000	532.00
DeGray Kevin	Carthage 226001	13,100	Town Wide		72,000	198.00
88 Falls Rd	FRNT 53.00 DPTH 133.00	72,000	LT602 Herrings Light Dist		72,000 TO	35.10
Royalston, MA 01368	BANK 100		UW990 Unpaid Water		815.00 MT	815.00
	EAST-1063692 NRTH-1467247		Installment Fee			47.40
	DEED BOOK 2016 PG-884					
	FULL MARKET VALUE	72,000				
PRIOR OWNER ON 3/01/2019 DeGray Kevin						
TOTAL TAX --- 1,580.10**						
	DATE #1	01/31/20	DATE #2	03/31/20	DATE #3	05/29/20
	AMT DUE	574.10	AMT DUE	526.70	AMT DUE	526.70
***** 76.44-1-20 *****						
24500	First St			76.44-1-20		BILL601803
76.44-1-20	210 1 Family Res		County Outside		80,000	591.11
Ennis William C	Carthage 226001	13,000	Town Wide		80,000	220.00
Ennis Krista	FRNT 52.00 DPTH 133.00	80,000	LT602 Herrings Light Dist		80,000 TO	39.00
24500 First St	EAST-1063687 NRTH-1467194		Installment Fee			25.50
Carthage, NY 13619	DEED BOOK 1638 PG-206					
	FULL MARKET VALUE	80,000				
TOTAL TAX --- 850.11**						
	DATE #1	01/31/20	DATE #2	03/31/20	DATE #3	05/29/20
	AMT DUE	308.87	AMT DUE	283.37	AMT DUE	283.37
***** 76.44-1-21 *****						
24492	First St			76.44-1-21		BILL601804
76.44-1-21	210 1 Family Res		County Outside		88,000	650.22
Baker Courtney E	Carthage 226001	13,000	Town Wide		88,000	242.00
24492 First St	FRNT 52.00 DPTH 133.00	88,000	LT602 Herrings Light Dist		88,000 TO	42.90
Carthage, NY 13619	BANK 810		Installment Fee			28.05
	EAST-1063682 NRTH-1467141					
	DEED BOOK 2019 PG-5942					
	FULL MARKET VALUE	88,000				
PRIOR OWNER ON 3/01/2019 Auerbach Jeffrey						
TOTAL TAX --- 935.12**						
	DATE #1	01/31/20	DATE #2	03/31/20	DATE #3	05/29/20
	AMT DUE	339.77	AMT DUE	311.70	AMT DUE	311.70

STATE OF NEW YORK
COUNTY - Jefferson
TOWN - Wilna
SWIS - 226089

2 0 2 0 T O W N T A X R O L L
T A X A B L E SECTION OF THE ROLL - 1
TAX MAP NUMBER SEQUENCE
UNIFORM PERCENT OF VALUE IS 100.00

PAGE 503
VALUATION DATE-JUL 01, 2018
TAXABLE STATUS DATE-MAR 01, 2019

TAX MAP PARCEL NUMBER	PROPERTY LOCATION & CLASS	ASSESSMENT	EXEMPTION CODE	COUNTY	TOWN	TAX AMOUNT
CURRENT OWNERS NAME	SCHOOL DISTRICT	LAND	TAX DESCRIPTION	TAXABLE VALUE		
CURRENT OWNERS ADDRESS	PARCEL SIZE/GRID COORD	TOTAL	SPECIAL DISTRICTS			
***** 76.44-1-22 *****						
24479	First St					BILL601805
76.44-1-22	210 1 Family Res		VET COM CT 41131	13,875	10,000	
Peters Frederick J	Carthage 226001	13,800	County Outside	41,625		307.56
Peters Dena A	FRNT 60.00 DPTH 133.00	55,500	Town Wide	45,500		125.12
24479 First St	EAST-1063492 NRTH-1467083		LT602 Herrings Light Dist	55,500	TO	27.06
Carthage, NY 13619	DEED BOOK 2007 PG-13492		Installment Fee			13.79
	FULL MARKET VALUE	55,500				
PRIOR OWNER ON 3/01/2019 Peters Frederick J						
TOTAL TAX --- 459.74**						
	DATE #1	01/31/20	DATE #2	03/31/20	DATE #3	05/29/20
	AMT DUE	167.05	AMT DUE	153.24	AMT DUE	153.24
***** 76.44-1-23 *****						
24482	First St					BILL601806
76.44-1-23	210 1 Family Res		County Outside	71,000		524.61
Lacey Ellen	Carthage 226001	14,000	Town Wide	71,000		195.25
24482 First St	FRNT 62.00 DPTH 133.00	71,000	School Relevy			609.91
Carthage, NY 13619	EAST-1063499 NRTH-1467147		LT602 Herrings Light Dist	71,000	TO	34.61
	DEED BOOK 1140 PG-00282		UW990 Unpaid Water	1,540.00	MT	1,540.00
	FULL MARKET VALUE	71,000	Installment Fee			87.13
TOTAL TAX --- 2,904.38**						
	DATE #1	01/31/20	DATE #2	03/31/20	DATE #3	05/29/20
	AMT DUE	1,055.27	AMT DUE	968.12	AMT DUE	968.12
***** 76.44-1-24 *****						
24497	First St					BILL601807
76.44-1-24	210 1 Family Res		County Outside	81,500		602.19
Hartle Ricky J	Carthage 226001	13,800	Town Wide	81,500		224.12
24497 Frist St	FRNT 60.00 DPTH 133.00	81,500	School Relevy			457.81
Carthage, NY 13619	EAST-1063504 NRTH-1467210		LT602 Herrings Light Dist	81,500	TO	39.73
	DEED BOOK 2013 PG-414		UW990 Unpaid Water	1,540.00	MT	1,540.00
	FULL MARKET VALUE	81,500	Installment Fee			85.92
TOTAL TAX --- 2,863.85**						
	DATE #1	01/31/20	DATE #2	03/31/20	DATE #3	05/29/20
	AMT DUE	1,040.55	AMT DUE	954.61	AMT DUE	954.61
***** 76.44-1-25 *****						
24509	First St					BILL601808
76.44-1-25	210 1 Family Res		County Outside	90,000		665.00
Childers Pamela J	Carthage 226001	13,800	Town Wide	90,000		247.50
24509 First St	FRNT 60.00 DPTH 133.00	90,000	LT602 Herrings Light Dist	90,000	TO	43.88
Carthage, NY 13619	EAST-1063510 NRTH-1467271		UW990 Unpaid Water	385.00	MT	385.00
	DEED BOOK 1067 PG-00137		Installment Fee			40.24
	FULL MARKET VALUE	90,000				
TOTAL TAX --- 1,341.38**						
	DATE #1	01/31/20	DATE #2	03/31/20	DATE #3	05/29/20
	AMT DUE	487.38	AMT DUE	447.12	AMT DUE	447.12

STATE OF NEW YORK
COUNTY - Jefferson
TOWN - Wilna
SWIS - 226089

2020 TOWN TAX ROLL
TAXABLE SECTION OF THE ROLL - 1
TAX MAP NUMBER SEQUENCE
UNIFORM PERCENT OF VALUE IS 100.00

PAGE 504
VALUATION DATE-JUL 01, 2018
TAXABLE STATUS DATE-MAR 01, 2019

TAX MAP PARCEL NUMBER	PROPERTY LOCATION & CLASS	ASSESSMENT	EXEMPTION CODE	COUNTY	TOWN	TAX AMOUNT
CURRENT OWNERS NAME	SCHOOL DISTRICT	LAND	TAX DESCRIPTION			
CURRENT OWNERS ADDRESS	PARCEL SIZE/GRID COORD	TOTAL	SPECIAL DISTRICTS			
***** 76.44-1-26 *****						
24519 First St						BILL601809
76.44-1-26	210 1 Family Res		County Outside		86,000	635.44
Ventiquattro-Thomas Mona R	Carthage 226001	13,800	Town Wide		86,000	236.50
24519 First St	FRNT 60.00 DPTH 133.00	86,000	LT602 Herrings Light Dist		86,000 TO	41.93
Carthage, NY 13619	EAST-1063516 NRTH-1467331		Installment Fee			27.42
	FULL MARKET VALUE	86,000				
TOTAL TAX ---						913.87**
	DATE #1	01/31/20	DATE #2	03/31/20	DATE #3	05/29/20
	AMT DUE	332.05	AMT DUE	304.62	AMT DUE	304.62
***** 76.44-1-27 *****						
24527 First St						BILL601810
76.44-1-27	210 1 Family Res		County Outside		74,500	550.47
Camidge James D	Carthage 226001	13,800	Town Wide		74,500	204.87
Camidge Kelly L	FRNT 60.00 DPTH 133.00	74,500	LT602 Herrings Light Dist		74,500 TO	36.32
24527 First St	BANK 810		Installment Fee			23.75
Carthage, NY 13619	EAST-1063521 NRTH-1467390					
	DEED BOOK 1841 PG-332					
	FULL MARKET VALUE	74,500				
TOTAL TAX ---						791.66**
	DATE #1	01/31/20	DATE #2	03/31/20	DATE #3	05/29/20
	AMT DUE	287.65	AMT DUE	263.88	AMT DUE	263.88
***** 76.44-1-28 *****						
24539 First St						BILL601811
76.44-1-28	210 1 Family Res		County Outside		57,000	421.17
McCombs Zachary W	Carthage 226001	13,800	Town Wide		57,000	156.75
24539 First St	FRNT 60.00 DPTH 133.00	57,000	LT602 Herrings Light Dist		57,000 TO	27.79
Carthage, NY 13619	BANK 810		UW990 Unpaid Water		1,540.00 MT	1,540.00
	EAST-1063527 NRTH-1467450		Installment Fee			64.37
	DEED BOOK 2015 PG-11387					
	FULL MARKET VALUE	57,000				
TOTAL TAX ---						2,145.71**
	DATE #1	01/31/20	DATE #2	03/31/20	DATE #3	05/29/20
	AMT DUE	779.62	AMT DUE	715.23	AMT DUE	715.23
***** 76.44-1-29 *****						
24543 First St						BILL601812
76.44-1-29	210 1 Family Res		County Outside		76,500	565.25
Bagnato Kathy Lynn	Carthage 226001	12,000	Town Wide		76,500	210.37
24543 First St	FRNT 43.00 DPTH 133.00	76,500	School Relevy			414.86
Carthage, NY 13619	EAST-1063534 NRTH-1467505		LT602 Herrings Light Dist		76,500 TO	37.30
	DEED BOOK 1131 PG-00085		UW990 Unpaid Water		385.00 MT	385.00
	FULL MARKET VALUE	76,500	Installment Fee			48.38
TOTAL TAX ---						1,612.78**
	DATE #1	01/31/20	DATE #2	03/31/20	DATE #3	05/29/20
	AMT DUE	585.98	AMT DUE	537.59	AMT DUE	537.59

STATE OF NEW YORK
COUNTY - Jefferson
TOWN - Wilna
SWIS - 226089

2020 TOWN TAX ROLL
TAXABLE SECTION OF THE ROLL - 1
TAX MAP NUMBER SEQUENCE
UNIFORM PERCENT OF VALUE IS 100.00

PAGE 505
VALUATION DATE-JUL 01, 2018
TAXABLE STATUS DATE-MAR 01, 2019

TAX MAP PARCEL NUMBER	PROPERTY LOCATION & CLASS	ASSESSMENT	EXEMPTION CODE	COUNTY	TOWN	TAX AMOUNT
CURRENT OWNERS NAME	SCHOOL DISTRICT	LAND	TAX DESCRIPTION			
CURRENT OWNERS ADDRESS	PARCEL SIZE/GRID COORD	TOTAL	SPECIAL DISTRICTS			
***** 76.44-1-30 *****						
24533 Second St						BILL601813
76.44-1-30	210 1 Family Res		County Outside	141,000		1,041.83
Sarber Andrew R	Carthage 226001	13,500	Town Wide	141,000		387.75
Sarber Shania D	FRNT 61.00 DPTH 125.00	141,000	LT602 Herrings Light Dist	141,000	TO	68.74
24533 Second St	BANK 810		Installment Fee			44.95
Carthage, NY 13619	EAST-1063366 NRTH-1467453					
	DEED BOOK 2018 PG-4709					
	FULL MARKET VALUE	141,000				
TOTAL TAX ---						1,498.32**
	DATE #1	01/31/20	DATE #2	03/31/20	DATE #3	05/29/20
	AMT DUE	544.39	AMT DUE	499.44	AMT DUE	499.44
***** 76.44-1-31 *****						
24525 Second St						BILL601814
76.44-1-31	210 1 Family Res		VET WAR CT 41121	8,700	6,000	
Scougal Clifford D	Carthage 226001	13,600	SENIOR CTS 41800	24,650	26,000	
Scougal Margaret C	Lf Est Ruth M Sly	58,000	County Outside	24,650		182.14
PO Box 527	FRNT 62.00 DPTH 125.00		Town Wide	26,000		71.50
Carthage, NY 13619	EAST-1063355 NRTH-1467397		LT602 Herrings Light Dist	58,000	TO	28.28
	DEED BOOK 2017 PG-3500		Installment Fee			8.46
	FULL MARKET VALUE	58,000				
TOTAL TAX ---						281.92**
	DATE #1	01/31/20	DATE #2	03/31/20	DATE #3	05/29/20
	AMT DUE	102.44	AMT DUE	93.97	AMT DUE	93.97
***** 76.44-1-32.1 *****						
24501 Second St						BILL601815
76.44-1-32.1	210 1 Family Res		County Outside	60,000		443.33
Fuller Loretta A	Carthage 226001	12,300	Town Wide	60,000		165.00
24789 Co Rte 37	FRNT 48.00 DPTH 125.00	60,000	LT602 Herrings Light Dist	60,000	TO	29.25
Carthage, NY 13619	EAST-1063345 NRTH-1467283		Installment Fee			19.13
	DEED BOOK 1683 PG-86					
	FULL MARKET VALUE	60,000				
TOTAL TAX ---						637.58**
	DATE #1	01/31/20	DATE #2	03/31/20	DATE #3	05/29/20
	AMT DUE	231.67	AMT DUE	212.52	AMT DUE	212.52
***** 76.44-1-32.2 *****						
24519 Second St						BILL601816
76.44-1-32.2	210 1 Family Res		County Outside	17,000		125.61
Scougal Clifford D	Carthage 226001	13,500	Town Wide	17,000		46.75
PO Box 527	FRNT 61.00 DPTH 124.00	17,000	LT602 Herrings Light Dist	17,000	TO	8.29
Carthage, NY 13619	EAST-1063350 NRTH-1467337		Installment Fee			5.42
	DEED BOOK 2017 PG-10573					
	FULL MARKET VALUE	17,000				
TOTAL TAX ---						180.65**
	DATE #1	01/31/20	DATE #2	03/31/20	DATE #3	05/29/20
	AMT DUE	65.65	AMT DUE	60.21	AMT DUE	60.21

STATE OF NEW YORK
 COUNTY - Jefferson
 TOWN - Wilna
 SWIS - 226089

2 0 2 0 T O W N T A X R O L L
 T A X A B L E SECTION OF THE ROLL - 1
 TAX MAP NUMBER SEQUENCE
 UNIFORM PERCENT OF VALUE IS 100.00

PAGE 506
 VALUATION DATE-JUL 01, 2018
 TAXABLE STATUS DATE-MAR 01, 2019

TAX MAP PARCEL NUMBER	PROPERTY LOCATION & CLASS	ASSESSMENT	EXEMPTION CODE	COUNTY	TOWN	TAX AMOUNT
CURRENT OWNERS NAME	SCHOOL DISTRICT	LAND	TAX DESCRIPTION	TAXABLE VALUE		
CURRENT OWNERS ADDRESS	PARCEL SIZE/GRID COORD	TOTAL	SPECIAL DISTRICTS			
***** 76.44-1-33 *****						
24497 Second St				76.44-1-33		BILL601817
76.44-1-33	210 1 Family Res		VET WAR CT 41121	12,000	6,000	
Arnold David M	Carthage 226001	13,600	VET DIS CT 41141	19,600	19,600	
24481 Arca St	FRNT 62.00 DPTH 125.00	98,000	County Outside	66,400		490.62
Carthage, NY 13619	EAST-1063340 NRTH-1467229		Town Wide	72,400		199.10
	DEED BOOK 1024 PG-00034		LT602 Herrings Light Dist	98,000	TO	47.78
	FULL MARKET VALUE	98,000	Installment Fee			22.13
			TOTAL TAX ---			737.50**
			DATE #1 01/31/20	DATE #2 03/31/20	DATE #3 05/29/20	
			AMT DUE 267.97	AMT DUE 245.83	AMT DUE 245.83	
***** 76.44-1-34 *****						
24487 Second St				76.44-1-34		BILL601818
76.44-1-34	210 1 Family Res		County Outside	81,000		598.50
Hallsworth Tracey L	Carthage 226001	13,600	Town Wide	81,000		222.75
Hallsworth Edgar W	FRNT 62.00 DPTH 165.00	81,000	LT602 Herrings Light Dist	81,000	TO	39.49
24487 Second St	EAST-1063315 NRTH-1467170		Installment Fee			25.82
Carthage, NY 13619	DEED BOOK 2005 PG-2219					
	FULL MARKET VALUE	81,000				
			TOTAL TAX ---			860.74**
			DATE #1 01/31/20	DATE #2 03/31/20	DATE #3 05/29/20	
			AMT DUE 312.74	AMT DUE 286.91	AMT DUE 286.91	
***** 76.44-1-35 *****						
24449 Second St				76.44-1-35		BILL601819
76.44-1-35	210 1 Family Res		County Outside	132,500		979.02
Fitzgerald Steven	Carthage 226001	18,600	Town Wide	132,500		364.37
Fitzgerald Shirley A	FRNT 90.00 DPTH 158.00	132,500	LT602 Herrings Light Dist	132,500	TO	64.60
24449 Second St	EAST-1063360 NRTH-1466972		Installment Fee			42.24
Carthage, NY 13619	DEED BOOK 1651 PG-215					
	FULL MARKET VALUE	132,500				
			TOTAL TAX ---			1,407.99**
			DATE #1 01/31/20	DATE #2 03/31/20	DATE #3 05/29/20	
			AMT DUE 511.57	AMT DUE 469.33	AMT DUE 469.33	
***** 76.44-1-37 *****						
35552/554 NYS Rte 3				76.44-1-37		BILL601820
76.44-1-37	230 3 Family Res		County Outside	153,000		1,130.50
Deir Costa T	Carthage 226001	21,000	Town Wide	153,000		420.75
Deir Karen	ACRES 1.10 BANK 810	153,000	LT602 Herrings Light Dist	153,000	TO	74.59
4400 School St	EAST-1062540 NRTH-1467600		Installment Fee			48.78
Depauville, NY 13632	DEED BOOK 2018 PG-16368					
	FULL MARKET VALUE	153,000				
			TOTAL TAX ---			1,625.84**
			DATE #1 01/31/20	DATE #2 03/31/20	DATE #3 05/29/20	
			AMT DUE 590.74	AMT DUE 541.94	AMT DUE 541.94	

STATE OF NEW YORK
 COUNTY - Jefferson
 TOWN - Wilna
 SWIS - 226089

2020 TOWN TAX ROLL
 TAXABLE SECTION OF THE ROLL - 1
 TAX MAP NUMBER SEQUENCE
 UNIFORM PERCENT OF VALUE IS 100.00

PAGE 507
 VALUATION DATE-JUL 01, 2018
 TAXABLE STATUS DATE-MAR 01, 2019

TAX MAP PARCEL NUMBER	PROPERTY LOCATION & CLASS	ASSESSMENT	EXEMPTION CODE	COUNTY	TOWN	TAX AMOUNT
CURRENT OWNERS NAME	SCHOOL DISTRICT	LAND	TAX DESCRIPTION			
CURRENT OWNERS ADDRESS	PARCEL SIZE/GRID COORD	TOTAL	SPECIAL DISTRICTS			
76.44-1-39	24481 Arca St			76.44-1-39		BILL601821
Arnold David M	433 Auto body		County Outside			967.20
Arnold Sun OK	Carthage 226001	20,700	Town Wide			359.97
24497 Second St	ACRES 4.68	130,900	Installment Fee			39.82
Carthage, NY 13619	EAST-1062926 NRTH-1467095					
	DEED BOOK 2003 PG-3265					
	FULL MARKET VALUE	130,900				
				TOTAL TAX ---		1,327.17**
		DATE #1	01/31/20	DATE #2	03/31/20	DATE #3
		AMT DUE	482.21	AMT DUE	442.39	AMT DUE
						442.39
76.44-1-40.1	NYS Rte 3			76.44-1-40.1		BILL601822
Foster Trustee Robert R	322 Rural vac>10		County Outside			103.44
Foster Trustee Carol A	Carthage 226001	14,000	Town Wide			38.50
2602 SE 33 St	ACRES 29.90	14,000	Installment Fee			4.26
Okeechobee, FL 34974	EAST-1062280 NRTH-1467050					
	DEED BOOK 2011 PG-11498					
	FULL MARKET VALUE	14,000				
				TOTAL TAX ---		141.94**
		DATE #1	01/31/20	DATE #2	03/31/20	DATE #3
		AMT DUE	51.58	AMT DUE	47.31	AMT DUE
						47.31
76.44-1-40.2	NYS Rte 3			76.44-1-40.2		BILL601823
Arnold David M	311 Res vac land		County Outside			1.48
24481 Arca St	Carthage 226001	200	Town Wide			0.55
Carthage, NY 13619	ACRES 0.30	200	Installment Fee			.06
	EAST-1063268 NRTH-1467515					
	DEED BOOK 2013 PG-2131					
	FULL MARKET VALUE	200				
				TOTAL TAX ---		2.03**
		DATE #1	01/31/20	DATE #2	03/31/20	DATE #3
		AMT DUE	0.75	AMT DUE	0.67	AMT DUE
						0.67
77.00-1-1.3	NYS Rte 3			77.00-1-1.3		BILL601824
Trim David G	322 Rural vac>10		County Outside			227.58
Trim Marjorie E	Carthage 226001	30,800	Town Wide			84.70
36241 NYS Rte 3	Land Contract - Snyder	30,800	FD602 Carth/Wilna FD			84.79
Carthage, NY 13619	ACRES 68.91		Installment Fee			11.91
	EAST-1066647 NRTH-1467917					
	DEED BOOK 1589 PG-163					
	FULL MARKET VALUE	30,800				
				TOTAL TAX ---		397.07**
		DATE #1	01/31/20	DATE #2	03/31/20	DATE #3
		AMT DUE	144.28	AMT DUE	132.35	AMT DUE
						132.35

STATE OF NEW YORK
COUNTY - Jefferson
TOWN - Wilna
SWIS - 226089

2020 TOWN TAX ROLL
TAXABLE SECTION OF THE ROLL - 1
TAX MAP NUMBER SEQUENCE
UNIFORM PERCENT OF VALUE IS 100.00

PAGE 508
VALUATION DATE-JUL 01, 2018
TAXABLE STATUS DATE-MAR 01, 2019

TAX MAP PARCEL NUMBER	PROPERTY LOCATION & CLASS	ASSESSMENT	EXEMPTION CODE	COUNTY	TOWN	TAX AMOUNT
CURRENT OWNERS NAME	SCHOOL DISTRICT	LAND	TAX DESCRIPTION			
CURRENT OWNERS ADDRESS	PARCEL SIZE/GRID COORD	TOTAL	SPECIAL DISTRICTS			
***** 77.00-1-7.1 *****						
77.00-1-7.1	NYS Rte 3					BILL601825
Foster Family Trust	314 Rural vac<10		County Outside	79,600		588.15
Foster Trustee Robert R	Carthage 226001	79,600	Town Wide	79,600		218.90
2602 SE 33 St	ACRES 248.57	79,600	FD602 Carth/Wilna FD	79,600	TO	219.12
Okeechobee, FL 34974	EAST-1068612 NRTH-1467989		Installment Fee			30.79
	DEED BOOK 2012 PG-15824					
	FULL MARKET VALUE	79,600				
TOTAL TAX ---						1,026.17**
	DATE #1	01/31/20	DATE #2	03/31/20	DATE #3	05/29/20
	AMT DUE	372.86	AMT DUE	342.05	AMT DUE	342.05
***** 77.00-1-7.2 *****						
77.00-1-7.2	E of NYS Rte 3					BILL601826
Nilo Olin Inc	322 Rural vac>10		County Outside	7,900		58.37
340 McEachin Landing Rd	Carthage 226001	7,900	Town Wide	7,900		21.72
Hazelhurst, GA 31539	ACRES 10.16	7,900	FD602 Carth/Wilna FD	7,900	TO	21.75
	EAST-1070662 NRTH-1464516		Installment Fee			3.06
	DEED BOOK 1878 PG-055					
	FULL MARKET VALUE	7,900				
TOTAL TAX ---						101.84**
	DATE #1	01/31/20	DATE #2	03/31/20	DATE #3	05/29/20
	AMT DUE	37.02	AMT DUE	33.94	AMT DUE	33.94
***** 77.00-1-7.6 *****						
77.00-1-7.6	36469 NYS Rte 3					BILL601827
Gilligan Mary Ann	240 Rural res		VET WAR CT 41121	12,000	6,000	
Gilligan David A	Carthage 226001	21,900	County Outside	186,000		1,374.33
36469 NYS Rte 3	ACRES 20.00	198,000	Town Wide	192,000		528.00
Carthage, NY 13619	EAST-1067762 NRTH-1466930		School Relevy			1,161.70
	DEED BOOK 2015 PG-8517		FD602 Carth/Wilna FD	198,000	TO	545.05
	FULL MARKET VALUE	198,000	Installment Fee			108.27
TOTAL TAX ---						3,609.08**
	DATE #1	01/31/20	DATE #2	03/31/20	DATE #3	05/29/20
	AMT DUE	1,311.31	AMT DUE	1,203.02	AMT DUE	1,203.02
***** 77.00-1-7.7 *****						
77.00-1-7.7	NYS Rte 3					BILL601828
Gamble Richard W	311 Res vac land		County Outside	14,000		103.44
Gamble Sheryl	Carthage 226001	14,000	Town Wide	14,000		38.50
37227 NYS Rte 3	ACRES 8.01	14,000	FD602 Carth/Wilna FD	14,000	TO	38.54
Carthage, NY 13619	EAST-1068166 NRTH-1466561		Installment Fee			5.41
	DEED BOOK 1545 PG-117					
	FULL MARKET VALUE	14,000				
TOTAL TAX ---						180.48**
	DATE #1	01/31/20	DATE #2	03/31/20	DATE #3	05/29/20
	AMT DUE	65.57	AMT DUE	60.16	AMT DUE	60.16

STATE OF NEW YORK
COUNTY - Jefferson
TOWN - Wilna
SWIS - 226089

2020 TOWN TAX ROLL
TAXABLE SECTION OF THE ROLL - 1
TAX MAP NUMBER SEQUENCE
UNIFORM PERCENT OF VALUE IS 100.00

PAGE 509
VALUATION DATE-JUL 01, 2018
TAXABLE STATUS DATE-MAR 01, 2019

TAX MAP PARCEL NUMBER	PROPERTY LOCATION & CLASS	ASSESSMENT	EXEMPTION CODE	COUNTY	TOWN	TAX AMOUNT
CURRENT OWNERS NAME	SCHOOL DISTRICT	LAND	TAX DESCRIPTION	TAXABLE VALUE		
CURRENT OWNERS ADDRESS	PARCEL SIZE/GRID COORD	TOTAL	SPECIAL DISTRICTS			
***** 77.00-1-7.8 *****						
36497 NYS Rte 3	210 1 Family Res		VET COM CT 41131	20,000	10,000	BILL601829
77.00-1-7.8	Carthage 226001	24,200	VET DIS CT 41141	7,100	7,100	
Heckman Peter S	ACRES 17.04	142,000	County Outside	114,900		848.98
36497 NYS Rte 3	EAST-1068520 NRTH-1466139		Town Wide	124,900		343.47
Carthage, NY 13619	DEED BOOK 1723 PG-79		FD602 Carth/Wilna FD	142,000	TO	390.90
	FULL MARKET VALUE	142,000	Installment Fee			47.50
			TOTAL TAX ---			1,583.35**
			DATE #1 01/31/20	DATE #2 03/31/20	DATE #3 05/29/20	
			AMT DUE 575.29	AMT DUE 527.78	AMT DUE 527.78	
***** 77.00-1-8 *****						
36533 NYS Rte 3	210 1 Family Res		County Outside	137,000		BILL601830
77.00-1-8	Carthage 226001	27,200	Town Wide	137,000		1,012.27
Ricchiuti Michael A	ACRES 29.38 BANK 810	137,000	FD602 Carth/Wilna FD	137,000	TO	376.75
Ricchiuti Jessica R	EAST-1070019 NRTH-1464505		Installment Fee			377.13
36533 NYS Rte 3	DEED BOOK 2019 PG-4928					52.98
Carthage, NY 13619	FULL MARKET VALUE	137,000				
			TOTAL TAX ---			1,766.15**
			DATE #1 01/31/20	DATE #2 03/31/20	DATE #3 05/29/20	
			AMT DUE 641.71	AMT DUE 588.71	AMT DUE 588.71	
***** 77.00-1-9 *****						
36537 NYS Rte 3	312 Vac w/imprv		CO TX SALE 33201	18,300	18,300	BILL601831
77.00-1-9	Carthage 226001	18,200	County Outside	0.00		0.00
Scheppard Joseph	ACRES 1.50	18,300	Town Wide	0.00		0.00
37244 NYS Rte 3	EAST-1068233 NRTH-1465461		FD602 Carth/Wilna FD		0 TO	
Carthage, NY 13619	DEED BOOK 2019 PG-18103		18,300 EX			
	FULL MARKET VALUE	18,300				
			TOTAL TAX ---			0.00**
***** 77.00-1-10.1 *****						
36545 NYS Rte 3	240 Rural res		VET COM CT 41131	20,000	10,000	BILL601832
77.00-1-10.1	Carthage 226001	22,300	VET DIS CT 41141	25,000	20,000	
Skinner Terry L	ACRES 15.60	125,000	County Outside	80,000		591.11
Skinner Kathleen M	EAST-1068555 NRTH-1465086		Town Wide	95,000		261.25
36545 NYS Rte 3	DEED BOOK 963 PG-00136		FD602 Carth/Wilna FD	125,000	TO	344.10
Carthage, NY 13619	FULL MARKET VALUE	125,000	Installment Fee			35.89
			TOTAL TAX ---			1,196.46**
			DATE #1 01/31/20	DATE #2 03/31/20	DATE #3 05/29/20	
			AMT DUE 434.71	AMT DUE 398.82	AMT DUE 398.82	

STATE OF NEW YORK
COUNTY - Jefferson
TOWN - Wilna
SWIS - 226089

2 0 2 0 T O W N T A X R O L L
T A X A B L E SECTION OF THE ROLL - 1
TAX MAP NUMBER SEQUENCE
UNIFORM PERCENT OF VALUE IS 100.00

PAGE 510
VALUATION DATE-JUL 01, 2018
TAXABLE STATUS DATE-MAR 01, 2019

TAX MAP PARCEL NUMBER	PROPERTY LOCATION & CLASS	ASSESSMENT	EXEMPTION CODE	COUNTY	TOWN	TAX AMOUNT
CURRENT OWNERS NAME	SCHOOL DISTRICT	LAND	TAX DESCRIPTION			
CURRENT OWNERS ADDRESS	PARCEL SIZE/GRID COORD	TOTAL	SPECIAL DISTRICTS			
***** 77.00-1-10.2 *****						
36555 NYS Rte 3						BILL601833
77.00-1-10.2	210 1 Family Res		VET COM C 41132	20,000	0	
Campbell David	Carthage 226001	13,100	VET COM T 41133	0	10,000	
Campbell Colleen	FRNT 150.00 DPTH 165.00	206,000	VET DIS C 41142	40,000	0	
36555 NYS Rte 3	BANK 810		VET DIS T 41143	0	20,000	
Carthage, NY 13619	EAST-1068300 NRTH-1464700		County Outside	146,000		1,078.77
	DEED BOOK 2008 PG-12859		Town Wide	176,000		484.00
	FULL MARKET VALUE	206,000	FD602 Carth/Wilna FD	206,000	TO	567.07
			Installment Fee			63.90
			TOTAL TAX ---			2,129.84**
			DATE #1 01/31/20	DATE #2 03/31/20	DATE #3 05/29/20	
			AMT DUE 773.86	AMT DUE 709.94	AMT DUE 709.94	
***** 77.00-1-11 *****						
36559 NYS Rte 3						BILL601834
77.00-1-11	210 1 Family Res		County Outside	126,000		931.00
Adair Adam R	Carthage 226001	13,900	Town Wide	126,000		346.50
36559 NYS Rte 3	FRNT 132.00 DPTH 250.00	126,000	FD602 Carth/Wilna FD	126,000	TO	346.85
Carthage, NY 13619	BANK 810		Installment Fee			48.73
	EAST-1068389 NRTH-1464552					
	DEED BOOK 2011 PG-14899					
	FULL MARKET VALUE	126,000				
			TOTAL TAX ---			1,624.35**
			DATE #1 01/31/20	DATE #2 03/31/20	DATE #3 05/29/20	
			AMT DUE 590.18	AMT DUE 541.45	AMT DUE 541.45	
***** 77.00-1-12 *****						
36563 NYS Rte 3						BILL601835
77.00-1-12	210 1 Family Res		County Outside	189,900		1,403.14
Young Norman J	Carthage 226001	22,600	Town Wide	189,900		522.22
Young Jacquelyn A	ACRES 10.40 BANK 250	189,900	FD602 Carth/Wilna FD	189,900	TO	522.75
36563 NYS Rte 3	EAST-1069004 NRTH-1464543		Installment Fee			73.44
Carthage, NY 13619	DEED BOOK 2012 PG-3616					
	FULL MARKET VALUE	189,900				
			TOTAL TAX ---			2,448.11**
			DATE #1 01/31/20	DATE #2 03/31/20	DATE #3 05/29/20	
			AMT DUE 889.49	AMT DUE 816.03	AMT DUE 816.03	
***** 77.00-1-13 *****						
36589 NYS Rte 3						BILL601836
77.00-1-13	210 1 Family Res		County Outside	19,100		141.13
Christman Ruth M	Carthage 226001	9,200	Town Wide	19,100		52.52
4572 Old State Rd	FRNT 110.00 DPTH 100.00	19,100	FD602 Carth/Wilna FD	19,100	TO	52.58
Carthage, NY 13619	EAST-1068538 NRTH-1463850		Installment Fee			7.39
	FULL MARKET VALUE	19,100				
			TOTAL TAX ---			246.23**
			DATE #1 01/31/20	DATE #2 03/31/20	DATE #3 05/29/20	
			AMT DUE 89.48	AMT DUE 82.07	AMT DUE 82.07	

STATE OF NEW YORK
COUNTY - Jefferson
TOWN - Wilna
SWIS - 226089

2020 TOWN TAX ROLL
TAXABLE SECTION OF THE ROLL - 1
TAX MAP NUMBER SEQUENCE
UNIFORM PERCENT OF VALUE IS 100.00

PAGE 511
VALUATION DATE-JUL 01, 2018
TAXABLE STATUS DATE-MAR 01, 2019

TAX MAP PARCEL NUMBER	PROPERTY LOCATION & CLASS	ASSESSMENT	EXEMPTION CODE	COUNTY	TOWN	TAX AMOUNT
CURRENT OWNERS NAME	SCHOOL DISTRICT	LAND	TAX DESCRIPTION			
CURRENT OWNERS ADDRESS	PARCEL SIZE/GRID COORD	TOTAL	SPECIAL DISTRICTS			
***** 77.00-1-14 *****						
36595	NYS Rte 3			77.00-1-14		BILL601837
77.00-1-14	210 1 Family Res		County Outside	118,000		871.89
Babcock Roy D	Carthage 226001	17,100	Town Wide	118,000		324.50
Babcock Pamela S	FRNT 241.00 DPTH 165.00	118,000	FD602 Carth/Wilna FD	118,000	TO	324.83
54 Riverside Dr	BANK 100		Installment Fee			45.64
Deferiet, NY 13628	EAST-1068640 NRTH-1463702					
	DEED BOOK 2015 PG-14238					
	FULL MARKET VALUE	118,000				
TOTAL TAX ---						1,521.22**
	DATE #1	01/31/20	DATE #2	03/31/20	DATE #3	05/29/20
	AMT DUE	552.72	AMT DUE	507.07	AMT DUE	507.07
***** 77.00-1-15.1 *****						
	NYS Rte 3			77.00-1-15.1		BILL601838
77.00-1-15.1	312 Vac w/imprv		County Outside	38,900		287.43
Bush Calvin	Carthage 226001	35,900	Town Wide	38,900		106.97
Bush Jeanette	ACRES 68.36	38,900	FD602 Carth/Wilna FD	38,900	TO	107.08
12179 Ure Rd	EAST-1069716 NRTH-1463623		Installment Fee			15.04
Carthage, NY 13619	DEED BOOK 2013 PG-13745					
	FULL MARKET VALUE	38,900				
TOTAL TAX ---						501.48**
	DATE #1	01/31/20	DATE #2	03/31/20	DATE #3	05/29/20
	AMT DUE	182.20	AMT DUE	167.16	AMT DUE	167.16
***** 77.00-1-15.1-301 *****						
	NYS Rte 3			77.00-1-15.1-301		BILL601839
77.00-1-15.1-301	474 Billboard		County Outside	4,500		33.25
Lamar Outdoor Advertising	Carthage 226001	0	Town Wide	4,500		12.37
5947 E Molloy Rd	Sign-Bush	4,500	FD602 Carth/Wilna FD	4,500	TO	12.39
Syracuse, NY 13211	FULL MARKET VALUE	4,500	Installment Fee			1.74
TOTAL TAX ---						58.01**
	DATE #1	01/31/20	DATE #2	03/31/20	DATE #3	05/29/20
	AMT DUE	21.09	AMT DUE	19.33	AMT DUE	19.33
***** 77.00-1-15.2 *****						
	E of NYS Rte 3			77.00-1-15.2		BILL601840
77.00-1-15.2	314 Rural vac<10		County Outside	5,000		36.94
Hall Ronald R Jr	Carthage 226001	5,000	Town Wide	5,000		13.75
23323 Co Rte 42	ACRES 6.00	5,000	FD602 Carth/Wilna FD	5,000	TO	13.76
Carthage, NY 13619	EAST-1070603 NRTH-1465019		Installment Fee			1.93
	DEED BOOK 2019 PG-11035					
	FULL MARKET VALUE	5,000				
PRIOR OWNER ON 3/01/2019						
F and F Property Holdings LLC						
TOTAL TAX ---						64.45**
	DATE #1	01/31/20	DATE #2	03/31/20	DATE #3	05/29/20
	AMT DUE	23.42	AMT DUE	21.48	AMT DUE	21.48

STATE OF NEW YORK
COUNTY - Jefferson
TOWN - Wilna
SWIS - 226089

2020 TOWN TAX ROLL
TAXABLE SECTION OF THE ROLL - 1
TAX MAP NUMBER SEQUENCE
UNIFORM PERCENT OF VALUE IS 100.00

PAGE 512
VALUATION DATE-JUL 01, 2018
TAXABLE STATUS DATE-MAR 01, 2019

TAX MAP PARCEL NUMBER	PROPERTY LOCATION & CLASS	ASSESSMENT	EXEMPTION CODE	COUNTY	TOWN	TAX AMOUNT
CURRENT OWNERS NAME	SCHOOL DISTRICT	LAND	TAX DESCRIPTION			
CURRENT OWNERS ADDRESS	PARCEL SIZE/GRID COORD	TOTAL	SPECIAL DISTRICTS			
***** 77.00-1-15.3 *****						
36573	NYS Rte 3					BILL601841
77.00-1-15.3	312 Vac w/imprv		County Outside	11,700		86.45
Allen Rick S	Carthage 226001	10,700	Town Wide	11,700		32.17
c/o Robert J Avallone	ACRES 5.01	11,700	FD602 Carth/Wilna FD	11,700	TO	32.21
67 Bridge St	EAST-1068600 NRTH-1464130		Installment Fee			4.52
Carthage, NY 13619	DEED BOOK 2008 PG-16213					
	FULL MARKET VALUE	11,700				
TOTAL TAX ---						150.83**
	DATE #1	01/31/20	DATE #2	03/31/20	DATE #3	05/29/20
	AMT DUE	54.81	AMT DUE	50.27	AMT DUE	50.27
***** 77.00-1-16.1 *****						
23709/725	Alexandria St Rd					BILL601842
77.00-1-16.1	210 1 Family Res		County Outside	148,000		1,093.55
Passage Levi	Carthage 226001	44,500	Town Wide	148,000		407.00
Passage Kimberly	ACRES 61.36	148,000	FD602 Carth/Wilna FD	148,000	TO	407.41
23725 Alexandria St Rd	EAST-1076212 NRTH-1463456		Installment Fee			57.24
Carthage, NY 13619	DEED BOOK 2011 PG-9798					
	FULL MARKET VALUE	148,000				
TOTAL TAX ---						1,907.96**
	DATE #1	01/31/20	DATE #2	03/31/20	DATE #3	05/29/20
	AMT DUE	693.24	AMT DUE	635.98	AMT DUE	635.98
***** 77.00-1-16.21 *****						
W of Alexandria St Rd						BILL601843
77.00-1-16.21	322 Rural vac>10		County Outside	11,100		82.02
Hoffman Randy W Jr	Carthage 226001	11,100	Town Wide	11,100		30.52
23671 Alexandria St	ACRES 18.48 BANK 810	11,100	FD602 Carth/Wilna FD	11,100	TO	30.56
Carthage, NY 13619	EAST-1075885 NRTH-1462905		Installment Fee			4.29
	DEED BOOK 2003 PG-4097					
	FULL MARKET VALUE	11,100				
TOTAL TAX ---						143.10**
	DATE #1	01/31/20	DATE #2	03/31/20	DATE #3	05/29/20
	AMT DUE	51.99	AMT DUE	47.70	AMT DUE	47.70
***** 77.00-1-16.22 *****						
23671	Alexandria St Rd					BILL601844
77.00-1-16.22	210 1 Family Res		County Outside	94,000		694.55
Hoffman Randy W Jr	Carthage 226001	20,800	Town Wide	94,000		258.50
23671 Alexandria St	ACRES 5.00 BANK 810	94,000	FD602 Carth/Wilna FD	94,000	TO	258.76
Carthage, NY 13619	EAST-1077597 NRTH-1462947		Installment Fee			36.35
	DEED BOOK 2003 PG-4097					
	FULL MARKET VALUE	94,000				
TOTAL TAX ---						1,211.81**
	DATE #1	01/31/20	DATE #2	03/31/20	DATE #3	05/29/20
	AMT DUE	440.30	AMT DUE	403.93	AMT DUE	403.93

STATE OF NEW YORK
COUNTY - Jefferson
TOWN - Wilna
SWIS - 226089

2020 TOWN TAX ROLL
TAXABLE SECTION OF THE ROLL - 1
TAX MAP NUMBER SEQUENCE
UNIFORM PERCENT OF VALUE IS 100.00

PAGE 513
VALUATION DATE-JUL 01, 2018
TAXABLE STATUS DATE-MAR 01, 2019

TAX MAP PARCEL NUMBER	PROPERTY LOCATION & CLASS	ASSESSMENT	EXEMPTION CODE	COUNTY	TOWN	TAX AMOUNT
CURRENT OWNERS NAME	SCHOOL DISTRICT	LAND	TAX DESCRIPTION			
CURRENT OWNERS ADDRESS	PARCEL SIZE/GRID COORD	TOTAL	SPECIAL DISTRICTS			
***** 77.00-1-17 *****						
77.00-1-17	23789 Alexandria St Rd					BILL601845
Pierce Jason A	270 Mfg housing		County Outside	22,800		168.47
Pierce Carrie L	Carthage 226001	13,300	Town Wide	22,800		62.70
23789 Alexandria St Rd	FRNT 150.00 DPTH 250.00	22,800	FD602 Carth/Wilna FD	22,800	TO	62.76
Carthage, NY 13619	BANK 100		Installment Fee			8.82
	EAST-1077772 NRTH-1463730					
	DEED BOOK 2010 PG-13132					
	FULL MARKET VALUE	22,800				
TOTAL TAX ---						293.93**
	DATE #1	01/31/20	DATE #2	03/31/20	DATE #3	05/29/20
	AMT DUE	106.81	AMT DUE	97.97	AMT DUE	97.97
***** 77.00-1-18 *****						
77.00-1-18	23819 Alexandria St Rd					BILL601846
Pierce Jason A	210 1 Family Res		County Outside	79,000		583.72
Pierce Carrie L	Carthage 226001	13,300	Town Wide	79,000		217.25
23789 Alexandria St Rd	FRNT 150.00 DPTH 255.00	79,000	FD602 Carth/Wilna FD	79,000	TO	217.47
Carthage, NY 13619	BANK 100		Installment Fee			30.55
	EAST-1077750 NRTH-1463871					
	DEED BOOK 2014 PG-4937					
	FULL MARKET VALUE	79,000				
TOTAL TAX ---						1,018.44**
	DATE #1	01/31/20	DATE #2	03/31/20	DATE #3	05/29/20
	AMT DUE	370.03	AMT DUE	339.48	AMT DUE	339.48
***** 77.00-1-19 *****						
77.00-1-19	23918 Alexandria St Rd					BILL601847
Weatherhead David P Jr	210 1 Family Res		County Outside	119,000		879.27
Weatherhead Emily	Carthage 226001	20,400	Town Wide	119,000		327.25
321 Furnace St	ACRES 9.80 BANK 810	119,000	FD602 Carth/Wilna FD	119,000	TO	327.58
Carthage, NY 13619	EAST-1078447 NRTH-1464725		Installment Fee			46.02
	DEED BOOK 2016 PG-12667					
	FULL MARKET VALUE	119,000				
TOTAL TAX ---						1,534.10**
	DATE #1	01/31/20	DATE #2	03/31/20	DATE #3	05/29/20
	AMT DUE	557.40	AMT DUE	511.36	AMT DUE	511.36
***** 77.00-1-20 *****						
77.00-1-20	23940 Alexandria St Rd					BILL601848
Zehr Katie	210 1 Family Res		County Outside	73,000		539.39
23940 Alexandria Street Rd	Carthage 226001	19,200	Town Wide	73,000		200.75
Carthage, NY 13619	ACRES 5.66 BANK 810	73,000	FD602 Carth/Wilna FD	73,000	TO	200.95
	EAST-1078333 NRTH-1464947		Installment Fee			28.23
	DEED BOOK 2013 PG-8227					
	FULL MARKET VALUE	73,000				
TOTAL TAX ---						941.09**
	DATE #1	01/31/20	DATE #2	03/31/20	DATE #3	05/29/20
	AMT DUE	341.94	AMT DUE	313.69	AMT DUE	313.69

STATE OF NEW YORK
COUNTY - Jefferson
TOWN - Wilna
SWIS - 226089

2020 TOWN TAX ROLL
TAXABLE SECTION OF THE ROLL - 1
TAX MAP NUMBER SEQUENCE
UNIFORM PERCENT OF VALUE IS 100.00

PAGE 514
VALUATION DATE-JUL 01, 2018
TAXABLE STATUS DATE-MAR 01, 2019

TAX MAP PARCEL NUMBER	PROPERTY LOCATION & CLASS	ASSESSMENT	EXEMPTION CODE	COUNTY	TOWN	TAX AMOUNT
CURRENT OWNERS NAME	SCHOOL DISTRICT	LAND	TAX DESCRIPTION			
CURRENT OWNERS ADDRESS	PARCEL SIZE/GRID COORD	TOTAL	SPECIAL DISTRICTS			
***** 77.00-1-21 *****						
23820 Alexandria St Rd						BILL601849
77.00-1-21	240 Rural res		County Outside			735.19
Rice Donald R	Carthage 226001	59,400	Town Wide			273.62
18576 Fields Rd	ACRES 101.94	99,500	FD602 Carth/Wilna FD			273.90
Watertown, NY 13601	EAST-1076328 NRTH-1464109		Installment Fee			38.48
	DEED BOOK 1760 PG-135					
	FULL MARKET VALUE	99,500				
TOTAL TAX ---						1,282.71**
	DATE #1	01/31/20	DATE #2	03/31/20	DATE #3	05/29/20
	AMT DUE	466.05	AMT DUE	427.57	AMT DUE	427.57
***** 77.00-1-22.1 *****						
39193 NYS Rte 3						BILL601850
77.00-1-22.1	210 1 Family Res		County Outside			990.11
Mulvaney Ronald	Carthage 226001	33,900	Town Wide			368.50
Mulvaney Cynthia	ACRES 35.90	134,000	FD602 Carth/Wilna FD			368.87
39193 NYS Rte 3	EAST-1081099 NRTH-1464098		Installment Fee			51.82
Carthage, NY 13619	DEED BOOK 2006 PG-10730					
	FULL MARKET VALUE	134,000				
TOTAL TAX ---						1,727.48**
	DATE #1	01/31/20	DATE #2	03/31/20	DATE #3	05/29/20
	AMT DUE	627.66	AMT DUE	575.82	AMT DUE	575.82
***** 77.00-1-22.2 *****						
NYS Rte 3						BILL601851
77.00-1-22.2	210 1 Family Res		County Outside			1,255.37
Mulvaney Joseph M	Carthage 226001	24,000	Town Wide			467.22
Mulvaney Rebecca	ACRES 7.42 BANK 100	169,900	FD602 Carth/Wilna FD			467.70
5398 Bostwick St	EAST-1081559 NRTH-1464520		Installment Fee			65.71
Lowville, NY 13367	DEED BOOK 2017 PG-17960					
	FULL MARKET VALUE	169,900				
TOTAL TAX ---						2,190.29**
	DATE #1	01/31/20	DATE #2	03/31/20	DATE #3	05/29/20
	AMT DUE	795.82	AMT DUE	730.09	AMT DUE	730.09
***** 77.00-1-24 *****						
39147 NYS Rte 3						BILL601852
77.00-1-24	240 Rural res		County Outside			461.80
Reed Lansing J	Carthage 226001	24,800	Town Wide			171.87
39147 NYS Rte 3	ACRES 19.30	62,500	FD602 Carth/Wilna FD			172.05
Carthage, NY 13619	EAST-1080886 NRTH-1462993		Installment Fee			24.17
	DEED BOOK 1135 PG-00192					
	FULL MARKET VALUE	62,500				
TOTAL TAX ---						805.72**
	DATE #1	01/31/20	DATE #2	03/31/20	DATE #3	05/29/20
	AMT DUE	292.75	AMT DUE	268.57	AMT DUE	268.57

STATE OF NEW YORK
COUNTY - Jefferson
TOWN - Wilna
SWIS - 226089

2020 TOWN TAX ROLL
TAXABLE SECTION OF THE ROLL - 1
TAX MAP NUMBER SEQUENCE
UNIFORM PERCENT OF VALUE IS 100.00

PAGE 515
VALUATION DATE-JUL 01, 2018
TAXABLE STATUS DATE-MAR 01, 2019

TAX MAP PARCEL NUMBER	PROPERTY LOCATION & CLASS	ASSESSMENT	EXEMPTION CODE	COUNTY	TOWN	TAX AMOUNT
CURRENT OWNERS NAME	SCHOOL DISTRICT	LAND	TAX DESCRIPTION	TAXABLE VALUE		
CURRENT OWNERS ADDRESS	PARCEL SIZE/GRID COORD	TOTAL	SPECIAL DISTRICTS			
***** 77.00-1-25 *****						
39142 NYS Rte 3						BILL601853
77.00-1-25	210 1 Family Res		VET COM CT 41131	17,000	10,000	
Compo Charles	Carthage 226001	13,500	VET DIS CT 41141	34,000	20,000	
39142 NYS Rte 3	FRNT 125.00 DPTH 250.00	68,000	County Outside	17,000		125.61
Carthage, NY 13619	EAST-1081750 NRTH-1462571		Town Wide	38,000		104.50
	DEED BOOK 996 PG-00282		FD602 Carth/Wilna FD	68,000	TO	187.19
	FULL MARKET VALUE	68,000	Installment Fee			12.52
			TOTAL TAX ---			417.30**
			DATE #1 01/31/20	DATE #2 03/31/20	DATE #3 05/29/20	
			AMT DUE 151.62	AMT DUE 139.10	AMT DUE 139.10	
***** 77.00-1-26 *****						
39150 NYS Rte 3						BILL601854
77.00-1-26	240 Rural res		County Outside	151,000		1,115.72
Gagnon Brian A	Carthage 226001	37,800	Town Wide	151,000		415.25
39150 NYS Rte 3	ACRES 48.50	151,000	FD602 Carth/Wilna FD	151,000	TO	415.67
Carthage, NY 13619	EAST-1083059 NRTH-1462546		Installment Fee			58.40
	DEED BOOK 1731 PG-51					
	FULL MARKET VALUE	151,000				
			TOTAL TAX ---			1,946.64**
			DATE #1 01/31/20	DATE #2 03/31/20	DATE #3 05/29/20	
			AMT DUE 707.28	AMT DUE 648.88	AMT DUE 648.88	
***** 77.00-1-27 *****						
39138 NYS Rte 3						BILL601855
77.00-1-27	270 Mfg housing		County Outside	34,900		257.87
Broyles Thomas E	Carthage 226001	17,400	Town Wide	34,900		95.97
Broyles Shirley	Cowles Mj Lf-Est	34,900	FD602 Carth/Wilna FD	34,900	TO	96.07
PO Box 207	ACRES 1.10		Installment Fee			13.50
Carthage, NY 13619	EAST-1081817 NRTH-1462428					
	DEED BOOK 2015 PG-6876					
	FULL MARKET VALUE	34,900				
			TOTAL TAX ---			449.91**
			DATE #1 01/31/20	DATE #2 03/31/20	DATE #3 05/29/20	
			AMT DUE 163.47	AMT DUE 149.97	AMT DUE 149.97	
***** 77.00-1-28 *****						
39130 NYS Rte 3						BILL601856
77.00-1-28	210 1 Family Res		County Outside	90,000		665.00
Dobransky Phyllis	Carthage 226001	17,900	Town Wide	90,000		247.50
39130 NYS Rte 3	ACRES 1.30 BANK 550	90,000	FD602 Carth/Wilna FD	90,000	TO	247.75
Carthage, NY 13619	EAST-1081784 NRTH-1462295		Installment Fee			34.81
	DEED BOOK 1104 PG-00302					
	FULL MARKET VALUE	90,000				
			TOTAL TAX ---			1,160.25**
			DATE #1 01/31/20	DATE #2 03/31/20	DATE #3 05/29/20	
			AMT DUE 421.56	AMT DUE 386.75	AMT DUE 386.75	

STATE OF NEW YORK
 COUNTY - Jefferson
 TOWN - Wilna
 SWIS - 226089

2020 TOWN TAX ROLL
 TAXABLE SECTION OF THE ROLL - 1
 TAX MAP NUMBER SEQUENCE
 UNIFORM PERCENT OF VALUE IS 100.00

PAGE 516
 VALUATION DATE-JUL 01, 2018
 TAXABLE STATUS DATE-MAR 01, 2019

TAX MAP PARCEL NUMBER	PROPERTY LOCATION & CLASS	ASSESSMENT	EXEMPTION CODE	COUNTY	TOWN	TAX AMOUNT
CURRENT OWNERS NAME	SCHOOL DISTRICT	LAND	TAX DESCRIPTION			
CURRENT OWNERS ADDRESS	PARCEL SIZE/GRID COORD	TOTAL	SPECIAL DISTRICTS			
***** 77.00-1-29.1 *****						
77.00-1-29.1	NYS Rte 3 322 Rural vac>10		County Outside	77.00-1-29.1		BILL601857 495.05
Namvar Houshang	Carthage 226001	67,000	Town Wide			184.25
Namvar Soraya	ACRES 97.70	67,000	FD602 Carth/Wilna FD			184.44
913 Cherokee Ln	EAST-1082591 NRTH-1461275		Installment Fee			25.91
Franklin Lakes, NJ 07417	DEED BOOK 2004 PG-17830					
	FULL MARKET VALUE	67,000				
TOTAL TAX ---						863.74**
	DATE #1	01/31/20	DATE #2	03/31/20	DATE #3	05/29/20
	AMT DUE	313.83	AMT DUE	287.91	AMT DUE	287.91
***** 77.00-1-29.2 *****						
77.00-1-29.2	NYS Rte 3 314 Rural vac<10		County Outside	77.00-1-29.2		BILL601858 43.59
Henderson Fam Rev Trust Willia	Carthage 226001	5,900	Town Wide			16.22
Sutton Trustee Susan	FRNT 100.00 DPTH 250.00	5,900	FD602 Carth/Wilna FD			16.24
PO Box 214	EAST-1081128 NRTH-1460591		Installment Fee			2.28
Monroeville, OH 44847	DEED BOOK 2017 PG-6730					
	FULL MARKET VALUE	5,900				
TOTAL TAX ---						76.05**
	DATE #1	01/31/20	DATE #2	03/31/20	DATE #3	05/29/20
	AMT DUE	27.63	AMT DUE	25.35	AMT DUE	25.35
***** 77.00-1-29.3 *****						
77.00-1-29.3	39100 NYS Rte 3 210 1 Family Res		County Outside	77.00-1-29.3		BILL601859 465.50
Zehr Brent A	Carthage 226001	18,700	Town Wide			173.25
Zehr Rachel J	ACRES 2.00	63,000	FD602 Carth/Wilna FD			173.43
39100 NYS Rte 3	EAST-1081560 NRTH-1461742		Installment Fee			24.37
Carthage, NY 13619	DEED BOOK 2016 PG-13642					
	FULL MARKET VALUE	63,000				
TOTAL TAX ---						812.18**
	DATE #1	01/31/20	DATE #2	03/31/20	DATE #3	05/29/20
	AMT DUE	295.11	AMT DUE	270.72	AMT DUE	270.72
***** 77.00-1-29.4 *****						
77.00-1-29.4	NYS Rte 3 314 Rural vac<10		County Outside	77.00-1-29.4		BILL601860 50.24
Dobransky Phyllis	Carthage 226001	6,800	Town Wide			18.70
39130 NYS Rte 3	ACRES 4.00	6,800	FD602 Carth/Wilna FD			18.72
Carthage, NY 13619	EAST-1081707 NRTH-1462031		Installment Fee			2.63
	DEED BOOK 2010 PG-11734					
	FULL MARKET VALUE	6,800				
TOTAL TAX ---						87.66**
	DATE #1	01/31/20	DATE #2	03/31/20	DATE #3	05/29/20
	AMT DUE	31.85	AMT DUE	29.22	AMT DUE	29.22

STATE OF NEW YORK
COUNTY - Jefferson
TOWN - Wilna
SWIS - 226089

2 0 2 0 T O W N T A X R O L L
T A X A B L E SECTION OF THE ROLL - 1
TAX MAP NUMBER SEQUENCE
UNIFORM PERCENT OF VALUE IS 100.00

PAGE 517
VALUATION DATE-JUL 01, 2018
TAXABLE STATUS DATE-MAR 01, 2019

TAX MAP PARCEL NUMBER	PROPERTY LOCATION & CLASS	ASSESSMENT	EXEMPTION CODE	COUNTY	TOWN	TAX AMOUNT
CURRENT OWNERS NAME	SCHOOL DISTRICT	LAND	TAX DESCRIPTION			
CURRENT OWNERS ADDRESS	PARCEL SIZE/GRID COORD	TOTAL	SPECIAL DISTRICTS			
***** 77.00-1-30.1 *****						
39010/012	NYS Rte 3			77.00-1-30.1		BILL601861
77.00-1-30.1	240 Rural res		County Outside		24,100	178.07
Cimarello Peter J Jr	Carthage 226001	14,000	Town Wide		24,100	66.27
39018 NYS Rte 3	Pete's Body Shop	24,100	School Relevy			207.01
Carthage, NY 13619	ACRES 23.81		FD602 Carth/Wilna FD		24,100 TO	66.34
	EAST-1082299 NRTH-1460264		Installment Fee			15.53
	DEED BOOK 2013 PG-19279					
	FULL MARKET VALUE	24,100				
TOTAL TAX ---						517.69**
	DATE #1	01/31/20	DATE #2	03/31/20	DATE #3	05/29/20
	AMT DUE	188.10	AMT DUE	172.56	AMT DUE	172.56
***** 77.00-1-30.2 *****						
39018	NYS Rte 3			77.00-1-30.2		BILL601862
77.00-1-30.2	210 1 Family Res		County Outside		179,900	1,329.26
Cimarello Peter Jr	Carthage 226001	17,500	Town Wide		179,900	494.72
Gibbons Darcy	ACRES 1.04	179,900	School Relevy			1,303.09
39018 NYS Rte 3	EAST-1081197 NRTH-1460458		FD602 Carth/Wilna FD		179,900 TO	495.23
Carthage, NY 13619	FULL MARKET VALUE	179,900	Installment Fee			108.67
TOTAL TAX ---						3,622.30**
	DATE #1	01/31/20	DATE #2	03/31/20	DATE #3	05/29/20
	AMT DUE	1,316.11	AMT DUE	1,207.43	AMT DUE	1,207.43
***** 77.00-1-31 *****						
39000	NYS Rte 3			77.00-1-31		BILL601863
77.00-1-31	210 1 Family Res		County Outside		60,000	443.33
French Ivan F Jr	Carthage 226001	15,500	Town Wide		60,000	165.00
French Cynthia L	ACRES 1.48	60,000	FD602 Carth/Wilna FD		60,000 TO	165.17
39000 NYS Rte 3	EAST-1080938 NRTH-1459986		Installment Fee			23.21
Carthage, NY 13619	DEED BOOK 2006 PG-17741					
	FULL MARKET VALUE	60,000				
TOTAL TAX ---						773.50**
	DATE #1	01/31/20	DATE #2	03/31/20	DATE #3	05/29/20
	AMT DUE	281.05	AMT DUE	257.83	AMT DUE	257.83
***** 77.00-1-33 *****						
38928	NYS Rte 3			77.00-1-33		BILL601864
77.00-1-33	240 Rural res		County Outside		152,000	1,123.11
Ginyard Kimberly M	Carthage 226001	49,000	Town Wide		152,000	418.00
38928 NYS Rte 283	ACRES 86.40 BANK 810	152,000	FD602 Carth/Wilna FD		152,000 TO	418.42
Carthage, NY 13619	EAST-1081946 NRTH-1459243		Installment Fee			58.79
	DEED BOOK 2014 PG-16449					
	FULL MARKET VALUE	152,000				
TOTAL TAX ---						1,959.53**
	DATE #1	01/31/20	DATE #2	03/31/20	DATE #3	05/29/20
	AMT DUE	711.98	AMT DUE	653.17	AMT DUE	653.17

STATE OF NEW YORK
COUNTY - Jefferson
TOWN - Wilna
SWIS - 226089

2 0 2 0 T O W N T A X R O L L
T A X A B L E SECTION OF THE ROLL - 1
TAX MAP NUMBER SEQUENCE
UNIFORM PERCENT OF VALUE IS 100.00

PAGE 518
VALUATION DATE-JUL 01, 2018
TAXABLE STATUS DATE-MAR 01, 2019

TAX MAP PARCEL NUMBER	PROPERTY LOCATION & CLASS	ASSESSMENT	EXEMPTION CODE	COUNTY	TOWN	TAX AMOUNT
CURRENT OWNERS NAME	SCHOOL DISTRICT	LAND	TAX DESCRIPTION			
CURRENT OWNERS ADDRESS	PARCEL SIZE/GRID COORD	TOTAL	SPECIAL DISTRICTS			
***** 77.00-1-34 *****						
38942 NYS Rte 3						BILL601865
77.00-1-34	210 1 Family Res		County Outside	81,000		598.50
Schermerhorn Gary L	Carthage 226001	18,700	Town Wide	81,000		222.75
38942 Nys Rte 3	ACRES 2.00	81,000	School Relevy			453.51
Carthage, NY 13619	EAST-1080917 NRTH-1459098		FD602 Carth/Wilna FD	81,000	TO	222.98
	DEED BOOK 1760 PG-304		Installment Fee			44.93
	FULL MARKET VALUE	81,000				
TOTAL TAX ---						1,497.74**
	DATE #1	01/31/20	DATE #2	03/31/20	DATE #3	05/29/20
	AMT DUE	544.19	AMT DUE	499.24	AMT DUE	499.24
***** 77.00-1-35 *****						
38902 NYS Rte 3						BILL601866
77.00-1-35	210 1 Family Res		County Outside	49,000		362.05
Blair Karl G	Carthage 226001	12,500	Town Wide	49,000		134.75
Blair Patricia A	FRNT 161.00 DPTH 120.00	49,000	FD602 Carth/Wilna FD	49,000	TO	134.89
38902 NYS Rte 3	EAST-1080556 NRTH-1458700		Installment Fee			18.95
Carthage, NY 13619	DEED BOOK 2012 PG-14700					
	FULL MARKET VALUE	49,000				
TOTAL TAX ---						631.69**
	DATE #1	01/31/20	DATE #2	03/31/20	DATE #3	05/29/20
	AMT DUE	229.52	AMT DUE	210.56	AMT DUE	210.56
***** 77.00-1-36 *****						
38894 NYS Rte 3						BILL601867
77.00-1-36	312 Vac w/imprv		County Outside	52,000		384.22
Walseman Joseph	Carthage 226001	38,000	Town Wide	52,000		143.00
Walseman Yvonne	ACRES 50.60	52,000	School Relevy			446.69
7029 Black Crk Rd	EAST-1081374 NRTH-1457884		FD602 Carth/Wilna FD	52,000	TO	143.14
Croghan, NY 13327	FULL MARKET VALUE	52,000	Installment Fee			33.51
TOTAL TAX ---						1,117.05**
	DATE #1	01/31/20	DATE #2	03/31/20	DATE #3	05/29/20
	AMT DUE	405.86	AMT DUE	372.35	AMT DUE	372.35
***** 77.00-1-36.-602 *****						
NYS Rte 3						BILL601868
77.00-1-36.-602	837 Cell Tower		County Outside	197,000		1,455.61
St Lawrence Seaway Rsa Cell	Carthage 226001	0	Town Wide	197,000		541.75
Attn: Verizon Wireless	Tower On Walseman	197,000	FD602 Carth/Wilna FD	197,000	TO	542.30
c/o Duff & Phelps	BANK 958		Installment Fee			76.19
PO Box 2549	FULL MARKET VALUE	197,000				
Addison, TX 75001						
TOTAL TAX ---						2,539.66**
	DATE #1	01/31/20	DATE #2	03/31/20	DATE #3	05/29/20
	AMT DUE	922.75	AMT DUE	846.55	AMT DUE	846.55

STATE OF NEW YORK
COUNTY - Jefferson
TOWN - Wilna
SWIS - 226089

2020 TOWN TAX ROLL
TAXABLE SECTION OF THE ROLL - 1
TAX MAP NUMBER SEQUENCE
UNIFORM PERCENT OF VALUE IS 100.00

PAGE 519
VALUATION DATE-JUL 01, 2018
TAXABLE STATUS DATE-MAR 01, 2019

TAX MAP PARCEL NUMBER	PROPERTY LOCATION & CLASS	ASSESSMENT	EXEMPTION CODE	COUNTY	TOWN	TAX AMOUNT
CURRENT OWNERS NAME	SCHOOL DISTRICT	LAND	TAX DESCRIPTION			
CURRENT OWNERS ADDRESS	PARCEL SIZE/GRID COORD	TOTAL	SPECIAL DISTRICTS			
***** 77.00-1-37 *****						
77.00-1-37	NYS Rte 3 322 Rural vac>10		County Outside	77.00	1-37	BILL601869 129.31
Pierce Charles F	Carthage 226001	17,500	Town Wide			48.12
24403 Co Rte 47	ACRES 24.00	17,500	FD602 Carth/Wilna FD			48.17
Carthage, NY 13619	EAST-1081189 NRTH-1457087 DEED BOOK 1779 PG-185		Installment Fee			6.77
PRIOR OWNER ON 3/01/2019	FULL MARKET VALUE	17,500				
Pierce Charles F						
TOTAL TAX ---						225.60**
	DATE #1	01/31/20	DATE #2	03/31/20	DATE #3	05/29/20
	AMT DUE	81.97	AMT DUE	75.20	AMT DUE	75.20
***** 77.00-1-39 *****						
77.00-1-39	22519 Co Rte 42 240 Rural res		County Outside			BILL601870 1,329.26
Martin Clinton R	Carthage 226001	28,700	Town Wide			494.72
Martin Tabitha F	ACRES 21.26 BANK 810	179,900	FD602 Carth/Wilna FD			495.23
22519 Co Rte 42	EAST-1082838 NRTH-1456946		Installment Fee			69.58
Carthage, NY 13619	DEED BOOK 2017 PG-4658					
	FULL MARKET VALUE	179,900				
TOTAL TAX ---						2,319.21**
	DATE #1	01/31/20	DATE #2	03/31/20	DATE #3	05/29/20
	AMT DUE	842.65	AMT DUE	773.07	AMT DUE	773.07
***** 77.00-1-47 *****						
77.00-1-47	NYS Rte 3 322 Rural vac>10		County Outside			BILL601871 116.74
Lyndaker Howard P III	Carthage 226001	15,800	Town Wide			43.45
PO Box 114	ACRES 13.50 BANK 250	15,800	FD602 Carth/Wilna FD			43.49
Natural Bridge, NY 13665	EAST-1079065 NRTH-1456613		Installment Fee			6.11
	DEED BOOK 2010 PG-5499					
	FULL MARKET VALUE	15,800				
TOTAL TAX ---						203.68**
	DATE #1	01/31/20	DATE #2	03/31/20	DATE #3	05/29/20
	AMT DUE	74.01	AMT DUE	67.89	AMT DUE	67.89
***** 77.00-1-48 *****						
77.00-1-48	38811 NYS Rte 3 210 1 Family Res		County Outside			BILL601872 738.15
Moore Holly A	Carthage 226001	22,400	Town Wide			274.72
38811 Nys Rte 3	ACRES 9.72	99,900	FD602 Carth/Wilna FD			275.00
Carthage, NY 13619	EAST-1079317 NRTH-1456962		Installment Fee			38.64
	DEED BOOK 1326 PG-275					
	FULL MARKET VALUE	99,900				
TOTAL TAX ---						1,287.87**
	DATE #1	01/31/20	DATE #2	03/31/20	DATE #3	05/29/20
	AMT DUE	467.93	AMT DUE	429.29	AMT DUE	429.29

STATE OF NEW YORK
COUNTY - Jefferson
TOWN - Wilna
SWIS - 226089

2 0 2 0 T O W N T A X R O L L
T A X A B L E SECTION OF THE ROLL - 1
TAX MAP NUMBER SEQUENCE
UNIFORM PERCENT OF VALUE IS 100.00

PAGE 520
VALUATION DATE-JUL 01, 2018
TAXABLE STATUS DATE-MAR 01, 2019

TAX MAP PARCEL NUMBER	PROPERTY LOCATION & CLASS	ASSESSMENT	EXEMPTION CODE	COUNTY	TOWN	TAX AMOUNT
CURRENT OWNERS NAME	SCHOOL DISTRICT	LAND	TAX DESCRIPTION			
CURRENT OWNERS ADDRESS	PARCEL SIZE/GRID COORD	TOTAL	SPECIAL DISTRICTS			
***** 77.00-1-49.1 *****						
38829	NYS Rte 3	97 PCT OF VALUE USED FOR EXEMPTION PURPOSES		77.00-1-49.1		BILL601873
77.00-1-49.1	240 Rural res		VET WAR C 41122	12,000	0	
Fahsel Lisa	Carthage 226001	23,000	VET WAR T 41123	0	6,000	
c/o Sharon Hedden	Hedden Sharon K-LF Estate	139,900	County Outside	127,900		945.04
38829 NYS Rte 3	ACRES 24.34		Town Wide	133,900		368.22
Carthage, NY 13619	EAST-1079544 NRTH-1457508		FD602 Carth/Wilna FD	139,900	TO	385.12
	DEED BOOK 2014 PG-12465		Installment Fee			50.95
	FULL MARKET VALUE	139,900				
TOTAL TAX ---						1,698.38**
	DATE #1	01/31/20	DATE #2	03/31/20	DATE #3	05/29/20
	AMT DUE	617.09	AMT DUE	566.12	AMT DUE	566.12
***** 77.00-1-49.2 *****						
77.00-1-49.2	NYS Rte 3		County Outside	400		BILL601874
Felker Jack W	314 Rural vac<10		Town Wide	400		2.96
PO Box 419	Carthage 226001	400	FD602 Carth/Wilna FD	400	TO	1.10
Black River, NY 13612	ACRES 1.50	400	Installment Fee	400		1.10
	EAST-1080061 NRTH-1457886					.15
	DEED BOOK 925 PG-00506					
	FULL MARKET VALUE	400				
TOTAL TAX ---						5.16**
	DATE #1	01/31/20	DATE #2	03/31/20	DATE #3	05/29/20
	AMT DUE	1.87	AMT DUE	1.72	AMT DUE	1.72
***** 77.00-1-51 *****						
38907	NYS Rte 3			77.00-1-51		BILL601875
77.00-1-51	210 1 Family Res		VET WAR CT 41121	12,000	6,000	
Neibacher Kurt A	Carthage 226001	20,200	VET COM CT 41131	20,000	10,000	
Niebacher Theresa A	ACRES 4.21 BANK 100	170,000	VET DIS CT 41141	8,500	8,500	
38907 NYS Rte 3	EAST-1080226 NRTH-1459058		VET DIS CT 41141	40,000	20,000	
Carthage, NY 13619	DEED BOOK 2006 PG-5180		County Outside	89,500		661.30
	FULL MARKET VALUE	170,000	Town Wide	125,500		345.12
			FD602 Carth/Wilna FD	170,000	TO	467.97
			Installment Fee			44.23
TOTAL TAX ---						1,474.39**
	DATE #1	01/31/20	DATE #2	03/31/20	DATE #3	05/29/20
	AMT DUE	535.70	AMT DUE	491.46	AMT DUE	491.46
***** 77.00-1-52.1 *****						
77.00-1-52.1	Alexandria St Rd		County Outside	19,000		BILL601876
Pacella Arthur M	321 Abandoned ag	19,000	Town Wide	19,000		140.39
Pacella Kelly A	Carthage 226001	19,000	FD602 Carth/Wilna FD	19,000	TO	52.25
PO Box 754	ACRES 31.80		Installment Fee			52.30
Carthage, NY 13619	EAST-1077324 NRTH-1460693					7.35
	DEED BOOK 1039 PG-00297					
	FULL MARKET VALUE	19,000				
TOTAL TAX ---						244.94**
	DATE #1	01/31/20	DATE #2	03/31/20	DATE #3	05/29/20
	AMT DUE	89.01	AMT DUE	81.64	AMT DUE	81.64

STATE OF NEW YORK
COUNTY - Jefferson
TOWN - Wilna
SWIS - 226089

2020 TOWN TAX ROLL
TAXABLE SECTION OF THE ROLL - 1
TAX MAP NUMBER SEQUENCE
UNIFORM PERCENT OF VALUE IS 100.00

PAGE 521
VALUATION DATE-JUL 01, 2018
TAXABLE STATUS DATE-MAR 01, 2019

TAX MAP PARCEL NUMBER	PROPERTY LOCATION & CLASS	ASSESSMENT	EXEMPTION CODE	COUNTY	TOWN	TAX AMOUNT
CURRENT OWNERS NAME	SCHOOL DISTRICT	LAND	TAX DESCRIPTION			
CURRENT OWNERS ADDRESS	PARCEL SIZE/GRID COORD	TOTAL	SPECIAL DISTRICTS			
***** 77.00-1-53 *****						
38987	NYS Rte 3					BILL601877
77.00-1-53	210 1 Family Res		County Outside	159,900		1,181.48
Simser Andrew	Carthage 226001	21,100	Town Wide	159,900		439.72
PO Box 45	ACRES 9.80	159,900	FD602 Carth/Wilna FD	159,900	TO	440.17
Carthage, NY 13619	EAST-1080345 NRTH-1460182		Installment Fee			61.84
	DEED BOOK 2009 PG-20041					
	FULL MARKET VALUE	159,900				
TOTAL TAX ---						2,061.37**
	DATE #1	01/31/20	DATE #2	03/31/20	DATE #3	05/29/20
	AMT DUE	748.97	AMT DUE	687.12	AMT DUE	687.12
***** 77.00-1-55 *****						
	NYS Rte 3					BILL601878
77.00-1-55	322 Rural vac>10		County Outside	42,700		315.50
Simser Andrew	Carthage 226001	42,700	Town Wide	42,700		117.42
PO Box 45	ACRES 82.60	42,700	FD602 Carth/Wilna FD	42,700	TO	117.54
Carthage, NY 13619	EAST-1079722 NRTH-1461256		HD601 Carthage Cons Health	42,700	TO	4.30
	FULL MARKET VALUE	42,700	Installment Fee			16.64
TOTAL TAX ---						554.76**
	DATE #1	01/31/20	DATE #2	03/31/20	DATE #3	05/29/20
	AMT DUE	201.56	AMT DUE	184.92	AMT DUE	184.92
***** 77.00-1-56 *****						
39087	NYS Rte 3					BILL601879
77.00-1-56	311 Res vac land		County Outside	13,900		102.71
Pierce Charles F	Carthage 226001	13,900	Town Wide	13,900		38.22
Pierce Melinda Lee	ACRES 12.50	13,900	FD602 Carth/Wilna FD	13,900	TO	38.26
24403 Co Rte 47	EAST-1079991 NRTH-1462030		Installment Fee			5.38
Carthage, NY 13619	DEED BOOK 2013 PG-861					
	FULL MARKET VALUE	13,900				
TOTAL TAX ---						179.19**
	DATE #1	01/31/20	DATE #2	03/31/20	DATE #3	05/29/20
	AMT DUE	65.11	AMT DUE	59.73	AMT DUE	59.73
***** 77.00-1-57 *****						
39115	NYS Rte 3					BILL601880
77.00-1-57	240 Rural res		VET COM CT 41131	20,000	10,000	
Vargas Hector L	Carthage 226001	26,100	County Outside	74,900		553.43
Vargas Bonnie L	ACRES 24.40	94,900	Town Wide	84,900		233.47
39115 Nys Rte 3	EAST-1080661 NRTH-1462313		FD602 Carth/Wilna FD	94,900	TO	261.24
Carthage, NY 13619	FULL MARKET VALUE	94,900	Installment Fee			31.44
TOTAL TAX ---						1,048.14**
	DATE #1	01/31/20	DATE #2	03/31/20	DATE #3	05/29/20
	AMT DUE	380.82	AMT DUE	349.38	AMT DUE	349.38

STATE OF NEW YORK
COUNTY - Jefferson
TOWN - Wilna
SWIS - 226089

2 0 2 0 T O W N T A X R O L L
T A X A B L E SECTION OF THE ROLL - 1
TAX MAP NUMBER SEQUENCE
UNIFORM PERCENT OF VALUE IS 100.00

PAGE 522
VALUATION DATE-JUL 01, 2018
TAXABLE STATUS DATE-MAR 01, 2019

TAX MAP PARCEL NUMBER	PROPERTY LOCATION & CLASS	ASSESSMENT	EXEMPTION CODE	COUNTY	TOWN	TAX AMOUNT
CURRENT OWNERS NAME	SCHOOL DISTRICT	LAND	TAX DESCRIPTION	TAXABLE VALUE		
CURRENT OWNERS ADDRESS	PARCEL SIZE/GRID COORD	TOTAL	SPECIAL DISTRICTS			
***** 77.00-1-58 *****						
39131	NYS Rte 3					BILL601881
77.00-1-58	311 Res vac land		CO TX SALE 33201	15,000	15,000	
Stanford Rebecca	Carthage 226001	15,000	County Outside	0.00		0.00
3345 Moose River Rd	ACRES 2.00	15,000	Town Wide	0.00		0.00
Boonville, NY 13309	EAST-1081167 NRTH-1462517		FD602 Carth/Wilna FD	0	TO	
	DEED BOOK 2019 PG-15089		15,000 EX			
PRIOR OWNER ON 3/01/2019	FULL MARKET VALUE	15,000				
Jefferson County of						
TOTAL TAX ---						0.00**
***** 77.00-1-59.1 *****						
23608/610	Alexandria St Rd					BILL601882
77.00-1-59.1	280 Res Multiple		County Outside	78,000		576.33
Major Robert	Carthage 226001	22,700	Town Wide	78,000		214.50
Major Lori	ACRES 10.74	78,000	School Relevy			427.74
23610 Alexandria St	EAST-1078473 NRTH-1462776		FD602 Carth/Wilna FD	78,000	TO	214.72
Carthage, NY 13619	DEED BOOK 1621 PG-250		Installment Fee			43.00
	FULL MARKET VALUE	78,000				
TOTAL TAX ---						1,433.29**
	DATE #1	01/31/20	DATE #2	03/31/20	DATE #3	05/29/20
	AMT DUE	520.77	AMT DUE	477.76	AMT DUE	477.76
***** 77.00-1-59.2 *****						
23734	Alexandria St Rd					BILL601883
77.00-1-59.2	210 1 Family Res		County Outside	98,000		724.11
Pierce William Roy	Carthage 226001	19,600	Town Wide	98,000		269.50
Pierce Suzette Marie	ACRES 3.39 BANK 100	98,000	FD602 Carth/Wilna FD	98,000	TO	269.77
23734 Alexandria St Rd	EAST-1078166 NRTH-1463631		Installment Fee			37.90
Carthage, NY 13619	DEED BOOK 1818 PG-67					
	FULL MARKET VALUE	98,000				
TOTAL TAX ---						1,263.38**
	DATE #1	01/31/20	DATE #2	03/31/20	DATE #3	05/29/20
	AMT DUE	459.04	AMT DUE	421.12	AMT DUE	421.12
***** 77.00-1-59.3 *****						
23710	Alexandria St Rd					BILL601884
77.00-1-59.3	270 Mfg housing		County Outside	40,900		302.20
Pierce Roger L	Carthage 226001	33,500	Town Wide	40,900		112.47
Pierce Susan	ACRES 59.33	40,900	FD602 Carth/Wilna FD	40,900	TO	112.59
23710 Alexandria St	EAST-1079376 NRTH-1463218		Installment Fee			15.82
Carthage, NY 13619	FULL MARKET VALUE	40,900				
TOTAL TAX ---						527.26**
	DATE #1	01/31/20	DATE #2	03/31/20	DATE #3	05/29/20
	AMT DUE	191.58	AMT DUE	175.75	AMT DUE	175.75

STATE OF NEW YORK
COUNTY - Jefferson
TOWN - Wilna
SWIS - 226089

2020 TOWN TAX ROLL
TAXABLE SECTION OF THE ROLL - 1
TAX MAP NUMBER SEQUENCE
UNIFORM PERCENT OF VALUE IS 100.00

PAGE 523
VALUATION DATE-JUL 01, 2018
TAXABLE STATUS DATE-MAR 01, 2019

TAX MAP PARCEL NUMBER	PROPERTY LOCATION & CLASS	ASSESSMENT	EXEMPTION CODE	COUNTY	TOWN	TAX AMOUNT
CURRENT OWNERS NAME	SCHOOL DISTRICT	LAND	TAX DESCRIPTION			
CURRENT OWNERS ADDRESS	PARCEL SIZE/GRID COORD	TOTAL	SPECIAL DISTRICTS			
***** 77.00-1-60 *****						
77.00-1-60	23674 Alexandria St Rd					BILL601885
Rivers Jack Michael	270 Mfg housing		County Outside	56,000		413.78
23674 Alexandria St Rd	Carthage 226001	18,700	Town Wide	56,000		154.00
Carthage, NY 13619	Lf Est Jack & Ida Rivers	56,000	FD602 Carth/Wilna FD	56,000	TO	154.16
	ACRES 2.00		Installment Fee			21.66
	EAST-1078173 NRTH-1463149					
PRIOR OWNER ON 3/01/2019	DEED BOOK 2019 PG-3425					
Rivers Jack Michael	FULL MARKET VALUE	56,000				
TOTAL TAX ---						721.94**
	DATE #1	01/31/20	DATE #2	03/31/20	DATE #3	05/29/20
	AMT DUE	262.32	AMT DUE	240.64	AMT DUE	240.64
***** 77.00-1-62 *****						
77.00-1-62	23521 Alexandria St Rd					BILL601886
Marino Trustee/Remainderman Am	210 1 Family Res		County Outside	51,000		376.83
Ablan Family Trust Thomas & Yv	Carthage 226001	16,600	Town Wide	51,000		140.25
c/o Thomas & Yvonne Ablan	LE Thomas & Yvonne Ablan	51,000	FD602 Carth/Wilna FD	51,000	TO	140.39
736 Alexandria St	ACRES 2.00		Installment Fee			19.72
Carthage, NY 13619	EAST-1077578 NRTH-1462170					
	DEED BOOK 2016 PG-15498					
	FULL MARKET VALUE	51,000				
TOTAL TAX ---						657.47**
	DATE #1	01/31/20	DATE #2	03/31/20	DATE #3	05/29/20
	AMT DUE	238.89	AMT DUE	219.15	AMT DUE	219.15
***** 77.00-1-63 *****						
77.00-1-63	Alexandria St Rd					BILL601887
Marino Trustee/Remainderman Am	311 Res vac land		County Outside	10,100		74.63
Ablan Family Trust Thomas & Yv	Carthage 226001	10,100	Town Wide	10,100		27.77
c/o Thomas & Yvonne Ablan	LE Thomas & Yvonne Ablan	10,100	FD602 Carth/Wilna FD	10,100	TO	27.80
736 Alexandria St	ACRES 3.85		Installment Fee			3.91
Carthage, NY 13619	EAST-1077607 NRTH-1461974					
	DEED BOOK 2016 PG-15498					
	FULL MARKET VALUE	10,100				
TOTAL TAX ---						130.20**
	DATE #1	01/31/20	DATE #2	03/31/20	DATE #3	05/29/20
	AMT DUE	47.31	AMT DUE	43.40	AMT DUE	43.40
***** 77.00-1-64 *****						
77.00-1-64	23423 Alexandria St Rd					BILL601888
Covey Daniel	210 1 Family Res		County Outside	157,000		1,160.05
Covey JoAnn	Carthage 226001	15,900	Town Wide	157,000		431.75
23423 Alexandria St Rd	FRNT 173.00 DPTH 255.00	157,000	FD602 Carth/Wilna FD	157,000	TO	432.19
Carthage, NY 13619	EAST-1077731 NRTH-1461721		Installment Fee			60.72
	DEED BOOK 2007 PG-12139					
	FULL MARKET VALUE	157,000				
TOTAL TAX ---						2,023.99**
	DATE #1	01/31/20	DATE #2	03/31/20	DATE #3	05/29/20
	AMT DUE	735.39	AMT DUE	674.66	AMT DUE	674.66

STATE OF NEW YORK
COUNTY - Jefferson
TOWN - Wilna
SWIS - 226089

2020 TOWN TAX ROLL
TAXABLE SECTION OF THE ROLL - 1
TAX MAP NUMBER SEQUENCE
UNIFORM PERCENT OF VALUE IS 100.00

PAGE 524
VALUATION DATE-JUL 01, 2018
TAXABLE STATUS DATE-MAR 01, 2019

TAX MAP PARCEL NUMBER	PROPERTY LOCATION & CLASS	ASSESSMENT	EXEMPTION CODE	COUNTY	TOWN	TAX AMOUNT
CURRENT OWNERS NAME	SCHOOL DISTRICT	LAND	TAX DESCRIPTION			
CURRENT OWNERS ADDRESS	PARCEL SIZE/GRID COORD	TOTAL	SPECIAL DISTRICTS			
***** 77.00-1-65 *****						
23301 Alexandria St Rd						BILL601889
77.00-1-65	210 1 Family Res		County Outside	70,500		520.91
Arndt Lonnie R	Carthage 226001	15,700	Town Wide	70,500		193.87
Arndt Robin M	ACRES 1.26	70,500	FD602 Carth/Wilna FD	70,500	TO	194.07
23301 Alexandria St Rd	EAST-1077714 NRTH-1461158		Installment Fee			27.27
Carthage, NY 13619	FULL MARKET VALUE	70,500				
TOTAL TAX ---						908.85**
	DATE #1	01/31/20	DATE #2	03/31/20	DATE #3	05/29/20
	AMT DUE	330.22	AMT DUE	302.95	AMT DUE	302.95
***** 77.00-1-66 *****						
23140 Alexandria St Rd						BILL601890
77.00-1-66	210 1 Family Res		County Outside	124,000		916.22
Bringloe Julia A	Carthage 226001	16,400	Town Wide	124,000		341.00
PO Box 62	ACRES 1.71 BANK 810	124,000	FD602 Carth/Wilna FD	124,000	TO	341.35
Philadelphia, NY 13673	EAST-1078026 NRTH-1460203		Installment Fee			47.96
	DEED BOOK 2011 PG-11023					
	FULL MARKET VALUE	124,000				
TOTAL TAX ---						1,598.57**
	DATE #1	01/31/20	DATE #2	03/31/20	DATE #3	05/29/20
	AMT DUE	580.83	AMT DUE	532.85	AMT DUE	532.85
***** 77.00-1-67 *****						
23081 Alexandria St Rd						BILL601891
77.00-1-67	210 1 Family Res		County Outside	120,000		886.66
Odell Larry	Carthage 226001	15,700	Town Wide	120,000		330.00
103 Willow Grove Rd	FRNT 165.00 DPTH 230.00	120,000	FD602 Carth/Wilna FD	120,000	TO	330.33
Stewartsville, NJ 08886-2311	EAST-1077769 NRTH-1459806		Installment Fee			46.41
	DEED BOOK 2009 PG-6949					
	FULL MARKET VALUE	120,000				
TOTAL TAX ---						1,546.99**
	DATE #1	01/31/20	DATE #2	03/31/20	DATE #3	05/29/20
	AMT DUE	562.08	AMT DUE	515.66	AMT DUE	515.66
***** 77.00-1-68.1 *****						
23024 Alexandria St Rd						BILL601892
77.00-1-68.1	210 1 Family Res		VET COM CT 41131	20,000	10,000	
Tripp Jeremy R	Carthage 226001	16,700	County Outside	169,900		1,255.37
Tripp Amy L	ACRES 7.45 BANK 810	189,900	Town Wide	179,900		494.72
23024 Alexandria St Rd	EAST-1078316 NRTH-1459470		FD602 Carth/Wilna FD	189,900	TO	522.75
Carthage, NY 13619	DEED BOOK 2007 PG-7615		Installment Fee			68.19
	FULL MARKET VALUE	189,900				
TOTAL TAX ---						2,272.84**
	DATE #1	01/31/20	DATE #2	03/31/20	DATE #3	05/29/20
	AMT DUE	825.81	AMT DUE	757.61	AMT DUE	757.61

STATE OF NEW YORK
 COUNTY - Jefferson
 TOWN - Wilna
 SWIS - 226089

2 0 2 0 T O W N T A X R O L L
 T A X A B L E SECTION OF THE ROLL - 1
 TAX MAP NUMBER SEQUENCE
 UNIFORM PERCENT OF VALUE IS 100.00

PAGE 525
 VALUATION DATE-JUL 01, 2018
 TAXABLE STATUS DATE-MAR 01, 2019

TAX MAP PARCEL NUMBER	PROPERTY LOCATION & CLASS	ASSESSMENT	EXEMPTION CODE	COUNTY	TOWN	TAX AMOUNT
CURRENT OWNERS NAME	SCHOOL DISTRICT	LAND	TAX DESCRIPTION			
CURRENT OWNERS ADDRESS	PARCEL SIZE/GRID COORD	TOTAL	SPECIAL DISTRICTS			
***** 77.00-1-68.2 *****						
22934 Alexandria St Rd						BILL601893
77.00-1-68.2	210 1 Family Res		County Outside	200,000		1,477.77
Mcfall Timothy A	Carthage 226001	18,700	Town Wide	200,000		550.00
Mcfall Jennifer L	ACRES 7.25	200,000	FD602 Carth/Wilna FD	200,000	TO	550.56
22934 Alexandria St Rd	EAST-1078293 NRTH-1459036		Installment Fee			77.35
Carthage, NY 13619	DEED BOOK 1630 PG-279					
	FULL MARKET VALUE	200,000				
TOTAL TAX ---						2,578.33**
	DATE #1	01/31/20	DATE #2	03/31/20	DATE #3	05/29/20
	AMT DUE	936.80	AMT DUE	859.44	AMT DUE	859.44
***** 77.00-1-69 *****						
22595 Alexandria St Rd						BILL601894
77.00-1-69	210 1 Family Res		County Outside	81,500		602.19
Clary Patrick B	Carthage 226001	12,700	Town Wide	81,500		224.12
Baldino Antoinette F	FRNT 165.00 DPTH 165.00	81,500	FD602 Carth/Wilna FD	81,500	TO	224.35
57 Outlook Dr S	BANK 810		Installment Fee			31.52
Mechanicville, NY 12118	EAST-1077222 NRTH-1457025					
	DEED BOOK 2010 PG-14530					
	FULL MARKET VALUE	81,500				
TOTAL TAX ---						1,050.66**
	DATE #1	01/31/20	DATE #2	03/31/20	DATE #3	05/29/20
	AMT DUE	381.74	AMT DUE	350.22	AMT DUE	350.22
***** 77.00-1-70.1 *****						
Alexandria St Rd						BILL601895
77.00-1-70.1	312 Vac w/imprv		County Outside	40,900		302.20
Bayliss Andrew J	Carthage 226001	7,800	Town Wide	40,900		112.47
22531 Alexandria St Rd	Fasbinder BS & KA Lf Us	40,900	FD602 Carth/Wilna FD	40,900	TO	112.59
Carthage, NY 13619	FRNT 222.00 DPTH 142.00		Installment Fee			15.82
	EAST-1077137 NRTH-1456857					
	DEED BOOK 2004 PG-12689					
	FULL MARKET VALUE	40,900				
TOTAL TAX ---						527.26**
	DATE #1	01/31/20	DATE #2	03/31/20	DATE #3	05/29/20
	AMT DUE	191.58	AMT DUE	175.75	AMT DUE	175.75
***** 77.00-1-70.2 *****						
22531 Alexandria St Rd						BILL601896
77.00-1-70.2	210 1 Family Res		County Outside	144,000		1,064.00
Bayliss Andrew J	Carthage 226001	14,200	Town Wide	144,000		396.00
22531 Alexandria St Rd	FRNT 206.00 DPTH 130.00	144,000	FD602 Carth/Wilna FD	144,000	TO	396.40
Carthage, NY 13619	EAST-1077041 NRTH-1456689		Installment Fee			55.69
	DEED BOOK 1792 PG-250					
	FULL MARKET VALUE	144,000				
TOTAL TAX ---						1,856.40**
	DATE #1	01/31/20	DATE #2	03/31/20	DATE #3	05/29/20
	AMT DUE	674.49	AMT DUE	618.80	AMT DUE	618.80

STATE OF NEW YORK
COUNTY - Jefferson
TOWN - Wilna
SWIS - 226089

2020 TOWN TAX ROLL
TAXABLE SECTION OF THE ROLL - 1
TAX MAP NUMBER SEQUENCE
UNIFORM PERCENT OF VALUE IS 100.00

PAGE 526
VALUATION DATE-JUL 01, 2018
TAXABLE STATUS DATE-MAR 01, 2019

TAX MAP PARCEL NUMBER	PROPERTY LOCATION & CLASS	ASSESSMENT	EXEMPTION CODE	COUNTY	TOWN	TAX AMOUNT
CURRENT OWNERS NAME	SCHOOL DISTRICT	LAND	TAX DESCRIPTION			
CURRENT OWNERS ADDRESS	PARCEL SIZE/GRID COORD	TOTAL	SPECIAL DISTRICTS			
***** 77.00-1-72 *****						
22488 Alexandria St Rd						BILL601897
77.00-1-72	210 1 Family Res		County Outside	72,000		532.00
Pate Kevin	Carthage 226001	6,800	Town Wide	72,000		198.00
PO Box 162	FRNT 66.00 DPTH 165.00	72,000	FD602 Carth/Wilna FD	72,000	TO	198.20
Carthage, NY 13619	BANK 810		Installment Fee			27.85
	EAST-1077101 NRTH-1456427					
	DEED BOOK 2016 PG-12402					
	FULL MARKET VALUE	72,000				
TOTAL TAX ---						928.20**
	DATE #1	01/31/20	DATE #2	03/31/20	DATE #3	05/29/20
	AMT DUE	337.25	AMT DUE	309.40	AMT DUE	309.40
***** 77.00-1-73 *****						
22486 Alexandria St Rd						BILL601898
77.00-1-73	210 1 Family Res		County Outside	85,500		631.75
Brewer Amanda L	Carthage 226001	7,300	Town Wide	85,500		235.12
6975 Hogsback Rd	FRNT 67.00 DPTH 280.00	85,500	FD602 Carth/Wilna FD	85,500	TO	235.36
Harrisville, NY 13648	EAST-1077107 NRTH-1456357		Installment Fee			33.07
	DEED BOOK 2006 PG-18486					
	FULL MARKET VALUE	85,500				
TOTAL TAX ---						1,102.23**
	DATE #1	01/31/20	DATE #2	03/31/20	DATE #3	05/29/20
	AMT DUE	400.48	AMT DUE	367.41	AMT DUE	367.41
***** 77.00-1-74.1 *****						
22456/460 Alexandria St Rd						BILL601899
77.00-1-74.1	210 1 Family Res		County Outside	87,700		648.00
Rebb John	Carthage 226001	25,500	Town Wide	87,700		241.17
Rebb Charlotte	ACRES 2.40 BANK 550	87,700	FD602 Carth/Wilna FD	87,700	TO	241.42
22456 Alexandria Street Rd	EAST-1077020 NRTH-1456150		Installment Fee			33.92
Carthage, NY 13619	DEED BOOK 2004 PG-17870					
	FULL MARKET VALUE	87,700				
TOTAL TAX ---						1,130.59**
	DATE #1	01/31/20	DATE #2	03/31/20	DATE #3	05/29/20
	AMT DUE	410.79	AMT DUE	376.86	AMT DUE	376.86
***** 77.00-1-74.2 *****						
22480 Alexandria St Rd						BILL601900
77.00-1-74.2	210 1 Family Res		County Outside	174,900		1,292.31
Nickles Sara J	Carthage 226001	17,800	Town Wide	174,900		480.97
Nickles Travis E	ACRES 2.08	174,900	FD602 Carth/Wilna FD	174,900	TO	481.46
22480 Alexandria St Rd	EAST-1077400 NRTH-1456200		Installment Fee			67.64
Carthage, NY 13619	DEED BOOK 2014 PG-1908					
	FULL MARKET VALUE	174,900				
TOTAL TAX ---						2,254.74**
	DATE #1	01/31/20	DATE #2	03/31/20	DATE #3	05/29/20
	AMT DUE	819.22	AMT DUE	751.58	AMT DUE	751.58

STATE OF NEW YORK
 COUNTY - Jefferson
 TOWN - Wilna
 SWIS - 226089

2020 TOWN TAX ROLL
 TAXABLE SECTION OF THE ROLL - 1
 TAX MAP NUMBER SEQUENCE
 UNIFORM PERCENT OF VALUE IS 100.00

PAGE 527
 VALUATION DATE-JUL 01, 2018
 TAXABLE STATUS DATE-MAR 01, 2019

TAX MAP PARCEL NUMBER	PROPERTY LOCATION & CLASS	ASSESSMENT	EXEMPTION CODE	COUNTY	TOWN	TAX AMOUNT
CURRENT OWNERS NAME	SCHOOL DISTRICT	LAND	TAX DESCRIPTION			
CURRENT OWNERS ADDRESS	PARCEL SIZE/GRID COORD	TOTAL	SPECIAL DISTRICTS			
77.00-1-75	SE of Alexandria St Rd 314 Rural vac<10		County Outside	77.00-1-75	BILL601901	
Huang Tim	Carthage 226001	200	Town Wide			1.48
Huang Milagros Jesus	ACRES 0.02	200	FD602 Carth/Wilna FD			0.55
c/o Yao Huang	EAST-1076936 NRTH-1455939		Installment Fee			.08
326 Bleecker St	DEED BOOK 2005 PG-7110					
Brooklyn, NY 11237	FULL MARKET VALUE	200				
TOTAL TAX ---						2.58**
				DATE #1 01/31/20	DATE #2 03/31/20	DATE #3 05/29/20
				AMT DUE 0.94	AMT DUE 0.86	AMT DUE 0.86
***** 77.00-1-76.2 *****						
77.00-1-76.2	22428 Alexandria St Rd 210 1 Family Res		County Outside	77.00-1-76.2	BILL601902	
Lawton Edwin J Jr	Carthage 226001	14,800	Town Wide			1,263.50
Lawton Candy L	FRNT 162.00 DPTH 182.00	171,000	FD602 Carth/Wilna FD			470.25
22428 Alexandria St Rd	BANK 810		Installment Fee			470.73
Carthage, NY 13619	EAST-1076828 NRTH-1455985					66.13
	DEED BOOK 2017 PG-19641					
	FULL MARKET VALUE	171,000				
TOTAL TAX ---						2,204.48**
				DATE #1 01/31/20	DATE #2 03/31/20	DATE #3 05/29/20
				AMT DUE 800.97	AMT DUE 734.82	AMT DUE 734.82
***** 77.00-1-77 *****						
77.00-1-77	22386 Alexandria St Rd 210 1 Family Res		County Outside	77.00-1-77	BILL601903	
Huang Tim	Carthage 226001	500	Town Wide			376.83
Huang Milagros Jesus	ACRES 0.20	51,000	FD602 Carth/Wilna FD			140.25
c/o Yao Huang	EAST-1076720 NRTH-1455902		Installment Fee			140.39
326 Bleecker St	DEED BOOK 2005 PG-7110					19.72
Brooklyn, NY 11237	FULL MARKET VALUE	51,000				
TOTAL TAX ---						657.47**
				DATE #1 01/31/20	DATE #2 03/31/20	DATE #3 05/29/20
				AMT DUE 238.89	AMT DUE 219.15	AMT DUE 219.15
***** 77.00-1-78 *****						
77.00-1-78	Alexandria St Rd 314 Rural vac<10		County Outside	77.00-1-78	BILL601904	
Durant Daniel	Carthage 226001	200	Town Wide			1.48
Durant Virginia	ACRES 0.02	200	FD602 Carth/Wilna FD			0.55
PO Box 546	EAST-1076642 NRTH-1455851		Installment Fee			.55
Carthage, NY 13619	FULL MARKET VALUE	200				.08
TOTAL TAX ---						2.58**
				DATE #1 01/31/20	DATE #2 03/31/20	DATE #3 05/29/20
				AMT DUE 0.94	AMT DUE 0.86	AMT DUE 0.86

STATE OF NEW YORK
COUNTY - Jefferson
TOWN - Wilna
SWIS - 226089

2020 TOWN TAX ROLL
TAXABLE SECTION OF THE ROLL - 1
TAX MAP NUMBER SEQUENCE
UNIFORM PERCENT OF VALUE IS 100.00

PAGE 528
VALUATION DATE-JUL 01, 2018
TAXABLE STATUS DATE-MAR 01, 2019

TAX MAP PARCEL NUMBER	PROPERTY LOCATION & CLASS	ASSESSMENT	EXEMPTION CODE	COUNTY	TOWN	
CURRENT OWNERS NAME	SCHOOL DISTRICT	LAND	TAX DESCRIPTION	TAXABLE VALUE	TAX AMOUNT	
CURRENT OWNERS ADDRESS	PARCEL SIZE/GRID COORD	TOTAL	SPECIAL DISTRICTS			
***** 77.00-1-79 *****						
77.00-1-79	Alexandria St Rd 314 Rural vac<10		County Outside	2,800	BILL601905 20.69	
Covey Lonny	Carthage 226001	2,800	Town Wide	2,800	7.70	
Covey Scott E	ACRES 2.70	2,800	FD602 Carth/Wilna FD	2,800 TO	7.71	
Coveys Garage	EAST-1075758 NRTH-1455745		Installment Fee		1.08	
1012 Alexandria St	DEED BOOK 2009 PG-14581					
Carthage, NY 13619	FULL MARKET VALUE	2,800				
TOTAL TAX ---					36.10**	
	DATE #1	01/31/20	DATE #2	03/31/20	DATE #3	05/29/20
	AMT DUE	13.12	AMT DUE	12.03	AMT DUE	12.03
***** 77.00-1-80 *****						
77.00-1-80	Alexandria St Rd 314 Rural vac<10		County Outside	2,800	BILL601906 20.69	
Crovitz Michael	Carthage 226001	2,800	Town Wide	2,800	7.70	
1039 Alexander St	ACRES 2.90	2,800	FD602 Carth/Wilna FD	2,800 TO	7.71	
Carthage, NY 13619	EAST-1075939 NRTH-1455910		Installment Fee		1.08	
	FULL MARKET VALUE	2,800				
TOTAL TAX ---					36.10**	
	DATE #1	01/31/20	DATE #2	03/31/20	DATE #3	05/29/20
	AMT DUE	13.12	AMT DUE	12.03	AMT DUE	12.03
***** 77.00-1-81 *****						
77.00-1-81	22387 Alexandria Street Rd 210 1 Family Res		County Outside	100,500	BILL601907 742.58	
Intorcia Linda A	Carthage 226001	17,900	Town Wide	100,500	276.37	
Covey Tina	Lf Est Linda A Intorcia	100,500	FD602 Carth/Wilna FD	100,500 TO	276.66	
22387 Alexandria Street Rd	ACRES 3.80		Installment Fee		38.87	
Carthage, NY 13619	EAST-1076052 NRTH-1456030					
	DEED BOOK 2019 PG-8962					
PRIOR OWNER ON 3/01/2019	FULL MARKET VALUE	100,500				
Covey Tina						
TOTAL TAX ---					1,295.61**	
	DATE #1	01/31/20	DATE #2	03/31/20	DATE #3	05/29/20
	AMT DUE	470.74	AMT DUE	431.87	AMT DUE	431.87
***** 77.00-1-82 *****						
77.00-1-82	22467 Alexandria St Rd 210 1 Family Res		County Outside	76,000	BILL601908 561.55	
Pate Richard R	Carthage 226001	12,600	Town Wide	76,000	209.00	
Pate Karen M	FRNT 142.00 DPTH 175.00	76,000	FD602 Carth/Wilna FD	76,000 TO	209.21	
22467 Alexandria St	EAST-1076782 NRTH-1456335		Installment Fee		29.39	
Carthage, NY 13619	DEED BOOK 1004 PG-00297					
	FULL MARKET VALUE	76,000				
TOTAL TAX ---					979.76**	
	DATE #1	01/31/20	DATE #2	03/31/20	DATE #3	05/29/20
	AMT DUE	355.99	AMT DUE	326.58	AMT DUE	326.58

STATE OF NEW YORK
COUNTY - Jefferson
TOWN - Wilna
SWIS - 226089

2020 TOWN TAX ROLL
TAXABLE SECTION OF THE ROLL - 1
TAX MAP NUMBER SEQUENCE
UNIFORM PERCENT OF VALUE IS 100.00

PAGE 529
VALUATION DATE-JUL 01, 2018
TAXABLE STATUS DATE-MAR 01, 2019

TAX MAP PARCEL NUMBER	PROPERTY LOCATION & CLASS	ASSESSMENT	EXEMPTION CODE	COUNTY	TOWN	TAX AMOUNT
CURRENT OWNERS NAME	SCHOOL DISTRICT	LAND	TAX DESCRIPTION			
CURRENT OWNERS ADDRESS	PARCEL SIZE/GRID COORD	TOTAL	SPECIAL DISTRICTS			
***** 77.00-1-83 *****						
22491 Alexandria St Rd						BILL601909
77.00-1-83	416 Mfg hsing pk		County Outside	60,000		443.33
Bayliss Andrew J	Carthage 226001	35,000	Town Wide	60,000		165.00
22531 Alexandria Street Rd	ACRES 39.41	60,000	FD602 Carth/Wilna FD	60,000	TO	165.17
Carthage, NY 13619	EAST-1076206 NRTH-1456697		Installment Fee			23.21
	DEED BOOK 2017 PG-10549					
	FULL MARKET VALUE	60,000				
TOTAL TAX ---						773.50**
	DATE #1	01/31/20	DATE #2	03/31/20	DATE #3	05/29/20
	AMT DUE	281.05	AMT DUE	257.83	AMT DUE	257.83
***** 77.00-1-84.1 *****						
22663/665 Alexandria St Rd						BILL601910
77.00-1-84.1	240 Rural res		County Outside	147,000		1,086.16
Rucker Robert E	Carthage 226001	71,200	Town Wide	147,000		404.25
Rucker Diane E	ACRES 84.30 BANK 100	147,000	FD602 Carth/Wilna FD	147,000	TO	404.66
22663 Alexandria St Rd	EAST-1075796 NRTH-1458015		UW990 Unpaid Water	585.20	MT	585.20
Carthage, NY 13619	DEED BOOK 2008 PG-13196		Installment Fee			74.41
	FULL MARKET VALUE	147,000				
TOTAL TAX ---						2,480.27**
	DATE #1	01/31/20	DATE #2	03/31/20	DATE #3	05/29/20
	AMT DUE	901.18	AMT DUE	826.75	AMT DUE	826.75
***** 77.00-1-84.2 *****						
22625 Alexandria St Rd						BILL601911
77.00-1-84.2	210 1 Family Res		County Outside	69,900		516.48
Rucker Robert E	Carthage 226001	17,800	Town Wide	69,900		192.22
Rucker Diane E	ACRES 2.00	69,900	School Relevy			600.45
22663 Alexandria St Rd	EAST-1077220 NRTH-1457246		FD602 Carth/Wilna FD	69,900	TO	192.42
Carthage, NY 13619	DEED BOOK 2016 PG-6742		Installment Fee			45.05
	FULL MARKET VALUE	69,900				
TOTAL TAX ---						1,501.57**
	DATE #1	01/31/20	DATE #2	03/31/20	DATE #3	05/29/20
	AMT DUE	545.58	AMT DUE	500.52	AMT DUE	500.52
***** 77.00-1-85.1 *****						
23009 Alexandria St Rd						BILL601912
77.00-1-85.1	270 Mfg housing		County Outside	60,900		449.98
Passage John	Carthage 226001	47,700	Town Wide	60,900		167.47
Passage Alicia	ACRES 110.90	60,900	FD602 Carth/Wilna FD	60,900	TO	167.64
22812 Boyd Rd	EAST-1076114 NRTH-1459535		Installment Fee			23.55
Carthage, NY 13619	DEED BOOK 2007 PG-4074					
	FULL MARKET VALUE	60,900				
TOTAL TAX ---						785.09**
	DATE #1	01/31/20	DATE #2	03/31/20	DATE #3	05/29/20
	AMT DUE	285.26	AMT DUE	261.69	AMT DUE	261.69

STATE OF NEW YORK
 COUNTY - Jefferson
 TOWN - Wilna
 SWIS - 226089

2 0 2 0 T O W N T A X R O L L
 T A X A B L E SECTION OF THE ROLL - 1
 TAX MAP NUMBER SEQUENCE
 UNIFORM PERCENT OF VALUE IS 100.00

PAGE 530
 VALUATION DATE-JUL 01, 2018
 TAXABLE STATUS DATE-MAR 01, 2019

TAX MAP PARCEL NUMBER	PROPERTY LOCATION & CLASS	ASSESSMENT	EXEMPTION CODE	COUNTY	TOWN	TAX AMOUNT
CURRENT OWNERS NAME	SCHOOL DISTRICT	LAND	TAX DESCRIPTION			
CURRENT OWNERS ADDRESS	PARCEL SIZE/GRID COORD	TOTAL	SPECIAL DISTRICTS			
77.00-1-85.3	22905 Alexandria St Rd			77.00-1-85.3		BILL601913
Genito Anthony C	240 Rural res		County Outside			620.66
22905 Alexandria St Rd	Carthage 226001	30,400	Town Wide			231.00
Carthage, NY 13619	ACRES 23.11 BANK 100	84,000	FD602 Carth/Wilna FD			231.23
	EAST-1077333 NRTH-1458518		Installment Fee			32.49
	DEED BOOK 2017 PG-16605					
	FULL MARKET VALUE	84,000				
TOTAL TAX ---						1,082.89**
	DATE #1	01/31/20	DATE #2	03/31/20	DATE #3	05/29/20
	AMT DUE	393.46	AMT DUE	360.96	AMT DUE	360.96
77.00-1-85.4	22929 Alexandria St Rd			77.00-1-85.4		BILL601914
Genito Anthony J	210 1 Family Res		County Outside			738.89
Genito Deanna L	Carthage 226001	11,900	Town Wide			275.00
22929 Alexandria St Rd	FRNT 180.00 DPTH 100.00	100,000	FD602 Carth/Wilna FD			275.28
Carthage, NY 13619	EAST-1077868 NRTH-1458889		UW990 Unpaid Water			124.30
	DEED BOOK 933 PG-00028		Installment Fee			42.40
	FULL MARKET VALUE	100,000				
TOTAL TAX ---						1,413.47**
	DATE #1	01/31/20	DATE #2	03/31/20	DATE #3	05/29/20
	AMT DUE	513.57	AMT DUE	471.15	AMT DUE	471.15
77.00-1-85.5	22943 Alexandria St Rd			77.00-1-85.5		BILL601915
Odell Neil	210 1 Family Res		County Outside			613.28
10422 NYS Rte 26	Carthage 226001	12,400	Town Wide			228.25
Carthage, NY 13619	FRNT 180.00 DPTH 140.00	83,000	FD602 Carth/Wilna FD			228.48
	EAST-1077855 NRTH-1459072		Installment Fee			32.10
	DEED BOOK 1620 PG-165					
	FULL MARKET VALUE	83,000				
TOTAL TAX ---						1,070.01**
	DATE #1	01/31/20	DATE #2	03/31/20	DATE #3	05/29/20
	AMT DUE	388.77	AMT DUE	356.67	AMT DUE	356.67
77.00-1-86	Alexandria St Rd			77.00-1-86		BILL601916
Covey Daniel	322 Rural vac>10		County Outside			282.99
Covey JoAnn	Carthage 226001	38,300	Town Wide			105.32
23423 Alexandria St Rd	ACRES 97.00	38,300	FD602 Carth/Wilna FD			105.43
Carthage, NY 13619	EAST-1076012 NRTH-1461360		Installment Fee			14.81
	DEED BOOK 2007 PG-12139					
	FULL MARKET VALUE	38,300				
TOTAL TAX ---						493.74**
	DATE #1	01/31/20	DATE #2	03/31/20	DATE #3	05/29/20
	AMT DUE	179.39	AMT DUE	164.58	AMT DUE	164.58

STATE OF NEW YORK
COUNTY - Jefferson
TOWN - Wilna
SWIS - 226089

2020 TOWN TAX ROLL
TAXABLE SECTION OF THE ROLL - 1
TAX MAP NUMBER SEQUENCE
UNIFORM PERCENT OF VALUE IS 100.00

PAGE 531
VALUATION DATE-JUL 01, 2018
TAXABLE STATUS DATE-MAR 01, 2019

TAX MAP PARCEL NUMBER	PROPERTY LOCATION & CLASS	ASSESSMENT	EXEMPTION CODE	COUNTY	TOWN	TAX AMOUNT	
CURRENT OWNERS NAME	SCHOOL DISTRICT	LAND	TAX DESCRIPTION				
CURRENT OWNERS ADDRESS	PARCEL SIZE/GRID COORD	TOTAL	SPECIAL DISTRICTS				
***** 77.00-1-87 *****							
77.00-1-87	Alexandria St Rd 322 Rural vac>10		County Outside	77.00-1-87		BILL601917 167.73	
Hatcher Timothy W	Carthage 226001	22,700	Town Wide			62.42	
326 Old Field Loop	ACRES 43.30	22,700	FD602 Carth/Wilna FD		TO	62.49	
Sanford, NC 27332	EAST-1076255 NRTH-1462494 DEED BOOK 2014 PG-10114 FULL MARKET VALUE	22,700	Installment Fee			8.78	
TOTAL TAX ---						292.64**	
	DATE #1	01/31/20	DATE #2	03/31/20	DATE #3	05/29/20	
	AMT DUE	106.34	AMT DUE	97.54	AMT DUE	97.54	
***** 77.14-1-1.1 *****							
36647 NYS Rte 3	270 Mfg housing		VET COM CT 41131	77.14-1-1.1		BILL601918 472.89	
77.14-1-1.1	Carthage 226001	70,400	VET DIS CT 41141		10,000	258.50	
Deshane Brian J	ACRES 119.20	124,000	County Outside		20,000	341.35	
36647 NYS Rte 3	EAST-1070767 NRTH-1462356		Town Wide		40,000	32.18	
Carthage, NY 13619	DEED BOOK 2016 PG-4927 FULL MARKET VALUE	124,000	FD602 Carth/Wilna FD		124,000 TO	1,072.74**	
TOTAL TAX ---						1,072.74**	
	DATE #1	01/31/20	DATE #2	03/31/20	DATE #3	05/29/20	
	AMT DUE	389.76	AMT DUE	357.58	AMT DUE	357.58	
***** 77.14-1-1.2 *****							
36649 NYS Rte 3	210 1 Family Res		County Outside	77.14-1-1.2		BILL601919 1,049.22	
77.14-1-1.2	Carthage 226001	12,100	Town Wide			390.50	
Wagenbrenner Charles R	ACRES 1.21 BANK 810	142,000	FD602 Carth/Wilna FD		142,000 TO	390.90	
Wagenbrenner Toni Rachelle	EAST-1069086 NRTH-1461663		Installment Fee			54.92	
36649 NYS Rte 3	DEED BOOK 2009 PG-17117 FULL MARKET VALUE	142,000					
Carthage, NY 13619	TOTAL TAX ---						1,830.62**
	DATE #1	01/31/20	DATE #2	03/31/20	DATE #3	05/29/20	
	AMT DUE	665.14	AMT DUE	610.20	AMT DUE	610.20	
***** 77.14-1-2.1 *****							
23649 Boyd Rd	270 Mfg housing		VET COM CT 41131	77.14-1-2.1		BILL601920 243.28	
77.14-1-2.1	Carthage 226001	24,200	County Outside		10,000	93.22	
Genter Joseph F	ACRES 16.85	43,900	Town Wide			120.85	
Genter Donald L	EAST-1072881 NRTH-1463240		FD602 Carth/Wilna FD		43,900 TO	13.72	
23649 Boyd Rd	DEED BOOK 1868 PG-238 FULL MARKET VALUE	43,900	Installment Fee				
Carthage, NY 13619	TOTAL TAX ---						457.35**
	DATE #1	01/31/20	DATE #2	03/31/20	DATE #3	05/29/20	
	AMT DUE	166.17	AMT DUE	152.45	AMT DUE	152.45	

STATE OF NEW YORK
COUNTY - Jefferson
TOWN - Wilna
SWIS - 226089

2 0 2 0 T O W N T A X R O L L
T A X A B L E SECTION OF THE ROLL - 1
TAX MAP NUMBER SEQUENCE
UNIFORM PERCENT OF VALUE IS 100.00

PAGE 532
VALUATION DATE-JUL 01, 2018
TAXABLE STATUS DATE-MAR 01, 2019

TAX MAP PARCEL NUMBER	PROPERTY LOCATION & CLASS	ASSESSMENT	EXEMPTION CODE	COUNTY	TOWN	TAX AMOUNT
CURRENT OWNERS NAME	SCHOOL DISTRICT	LAND	TAX DESCRIPTION			
CURRENT OWNERS ADDRESS	PARCEL SIZE/GRID COORD	TOTAL	SPECIAL DISTRICTS			
***** 77.14-1-2.2 *****						
77.14-1-2.2	23565 Boyd Rd					BILL601921
Potter Francis W	270 Mfg housing		County Outside	31,000		229.05
Potter Shannon M	Carthage 226001	17,900	Town Wide	31,000		85.25
23565 Boyd Rd	ACRES 3.75	31,000	School Relevy			24.00
Carthage, NY 13619	EAST-1073074 NRTH-1462774		FD602 Carth/Wilna FD	31,000	TO	85.34
	DEED BOOK 1888 PG-199		Installment Fee			12.71
	FULL MARKET VALUE	31,000				
TOTAL TAX ---						423.64**
	DATE #1	01/31/20	DATE #2	03/31/20	DATE #3	05/29/20
	AMT DUE	153.93	AMT DUE	141.21	AMT DUE	141.21
***** 77.14-1-3.1 *****						
77.14-1-3.1	23668 Boyd Rd					BILL601922
Gibbons Ronald J	270 Mfg housing		County Outside	104,900		775.09
Marsha Barlow	Carthage 226001	22,000	Town Wide	104,900		288.47
23668 Boyd Rd	ACRES 23.40	104,900	FD602 Carth/Wilna FD	104,900	TO	288.77
Carthage, NY 13619	EAST-1073953 NRTH-1463806		Installment Fee			40.57
	FULL MARKET VALUE	104,900				
TOTAL TAX ---						1,352.33**
	DATE #1	01/31/20	DATE #2	03/31/20	DATE #3	05/29/20
	AMT DUE	491.36	AMT DUE	450.77	AMT DUE	450.77
***** 77.14-1-3.2 *****						
77.14-1-3.2	23664 Boyd Rd					BILL601923
McCreadie Sandra J	270 Mfg housing		County Outside	39,400		291.12
613 Alexandria St	Carthage 226001	8,000	Town Wide	39,400		108.35
Carthage, NY 13619	FRNT 64.00 DPTH 204.00	39,400	School Relevy			110.61
	EAST-1073677 NRTH-1463251		FD602 Carth/Wilna FD	39,400	TO	108.46
	DEED BOOK 2012 PG-2083		Installment Fee			18.56
	FULL MARKET VALUE	39,400				
TOTAL TAX ---						618.54**
	DATE #1	01/31/20	DATE #2	03/31/20	DATE #3	05/29/20
	AMT DUE	224.74	AMT DUE	206.18	AMT DUE	206.18
***** 77.14-1-4 *****						
77.14-1-4	23628 Boyd Rd					BILL601924
Gagnon Mary Ellen	270 Mfg housing		VET COM C 41132	20,000	0	
23628 Boyd Rd	Carthage 226001	18,600	VET COM T 41133	0	10,000	
Carthage, NY 13619	ACRES 1.18 BANK 810	93,500	VET DIS C 41142	23,375	0	
	EAST-1073754 NRTH-1463139		VET DIS T 41143	0	20,000	
	DEED BOOK 2008 PG-10252		County Outside	50,125		370.37
	FULL MARKET VALUE	93,500	Town Wide	63,500		174.62
			FD602 Carth/Wilna FD	93,500	TO	257.39
			Installment Fee			24.07
TOTAL TAX ---						802.38**
	DATE #1	01/31/20	DATE #2	03/31/20	DATE #3	05/29/20
	AMT DUE	291.53	AMT DUE	267.46	AMT DUE	267.46

STATE OF NEW YORK
COUNTY - Jefferson
TOWN - Wilna
SWIS - 226089

2020 TOWN TAX ROLL
TAXABLE SECTION OF THE ROLL - 1
TAX MAP NUMBER SEQUENCE
UNIFORM PERCENT OF VALUE IS 100.00

PAGE 533
VALUATION DATE-JUL 01, 2018
TAXABLE STATUS DATE-MAR 01, 2019

TAX MAP PARCEL NUMBER	PROPERTY LOCATION & CLASS	ASSESSMENT	EXEMPTION CODE	COUNTY	TOWN	TAX AMOUNT
CURRENT OWNERS NAME	SCHOOL DISTRICT	LAND	TAX DESCRIPTION			
CURRENT OWNERS ADDRESS	PARCEL SIZE/GRID COORD	TOTAL	SPECIAL DISTRICTS			
***** 77.14-1-5.1 *****						
23476 Boyd Rd						BILL601925
77.14-1-5.1	240 Rural res		County Outside	37,200		274.87
Jones Donald L Sr	Carthage 226001	20,800	Town Wide	37,200		102.30
Jones Judith	ACRES 20.60	37,200	FD602 Carth/Wilna FD	37,200	TO	102.40
PO Box 1215	EAST-1074094 NRTH-1462795		Installment Fee			14.39
Harrah, OK 73045-1215	DEED BOOK 2005 PG-5382					
	FULL MARKET VALUE	37,200				
TOTAL TAX ---						479.57**
	DATE #1	01/31/20	DATE #2	03/31/20	DATE #3	05/29/20
	AMT DUE	174.26	AMT DUE	159.85	AMT DUE	159.85
***** 77.14-1-5.2 *****						
23502 Boyd Rd						BILL601926
77.14-1-5.2	270 Mfg housing		County Outside	18,900		139.65
Ordway William	Carthage 226001	16,200	Town Wide	18,900		51.97
23502 Boyd Rd	FRNT 190.00 DPTH 204.00	18,900	School Relevy			162.36
Carthage, NY 13619	EAST-1073688 NRTH-1462489		FD602 Carth/Wilna FD	18,900	TO	52.03
	DEED BOOK 2017 PG-5581		Installment Fee			12.18
	FULL MARKET VALUE	18,900				
TOTAL TAX ---						406.01**
	DATE #1	01/31/20	DATE #2	03/31/20	DATE #3	05/29/20
	AMT DUE	147.53	AMT DUE	135.33	AMT DUE	135.33
***** 77.14-1-6 *****						
23487/511 Boyd Rd						BILL601927
77.14-1-6	270 Mfg housing		County Outside	17,000		125.61
Jackson Elizabeth	Carthage 226001	14,400	Town Wide	17,000		46.75
23511 Boyd Rd	ACRES 2.00	17,000	FD602 Carth/Wilna FD	17,000	TO	46.80
Carthage, NY 13619	EAST-1073397 NRTH-1462550		Installment Fee			6.57
	FULL MARKET VALUE	17,000				
TOTAL TAX ---						219.16**
	DATE #1	01/31/20	DATE #2	03/31/20	DATE #3	05/29/20
	AMT DUE	79.63	AMT DUE	73.05	AMT DUE	73.05
***** 77.14-1-7.1 *****						
23441 Boyd Rd						BILL601928
77.14-1-7.1	270 Mfg housing		County Outside	59,500		439.64
Neddo Gary A Sr	Carthage 226001	23,800	Town Wide	59,500		163.62
Neddo Tina M	ACRES 1.80	59,500	FD602 Carth/Wilna FD	59,500	TO	163.79
23441 Boyd Rd	EAST-1073208 NRTH-1462095		Installment Fee			23.01
Carthage, NY 13619	FULL MARKET VALUE	59,500				
TOTAL TAX ---						767.05**
	DATE #1	01/31/20	DATE #2	03/31/20	DATE #3	05/29/20
	AMT DUE	278.70	AMT DUE	255.68	AMT DUE	255.68

STATE OF NEW YORK
COUNTY - Jefferson
TOWN - Wilna
SWIS - 226089

2020 TOWN TAX ROLL
TAXABLE SECTION OF THE ROLL - 1
TAX MAP NUMBER SEQUENCE
UNIFORM PERCENT OF VALUE IS 100.00

PAGE 534
VALUATION DATE-JUL 01, 2018
TAXABLE STATUS DATE-MAR 01, 2019

TAX MAP PARCEL NUMBER	PROPERTY LOCATION & CLASS	ASSESSMENT	EXEMPTION CODE	COUNTY	TOWN	TAX AMOUNT
CURRENT OWNERS NAME	SCHOOL DISTRICT	LAND	TAX DESCRIPTION			
CURRENT OWNERS ADDRESS	PARCEL SIZE/GRID COORD	TOTAL	SPECIAL DISTRICTS			
***** 77.14-1-7.2 *****						
77.14-1-7.2	W of Boyd Rd					BILL601929
Crump Peter M	314 Rural vac<10		County Outside	200		1.48
899 Parham St	Carthage 226001	200	Town Wide	200		0.55
Carthage, NY 13619	ACRES 1.50	200	FD602 Carth/Wilna FD	200	TO	.55
	EAST-1073057 NRTH-1461923		Installment Fee			.08
	DEED BOOK 1847 PG-268					
	FULL MARKET VALUE	200				
TOTAL TAX ---						2.58**
	DATE #1	01/31/20	DATE #2	03/31/20	DATE #3	05/29/20
	AMT DUE	0.94	AMT DUE	0.86	AMT DUE	0.86
***** 77.14-1-7.3 *****						
77.14-1-7.3	W of Boyd Rd					BILL601930
Mono William E	314 Rural vac<10		County Outside	5,400		39.90
23453 Boyd Rd	Carthage 226001	5,400	Town Wide	5,400		14.85
Cartheage, NY 13619	ACRES 6.60	5,400	FD602 Carth/Wilna FD	5,400	TO	14.87
	EAST-1073012 NRTH-1462408		Installment Fee			2.09
	DEED BOOK 2007 PG-18432					
	FULL MARKET VALUE	5,400				
TOTAL TAX ---						69.62**
	DATE #1	01/31/20	DATE #2	03/31/20	DATE #3	05/29/20
	AMT DUE	25.31	AMT DUE	23.20	AMT DUE	23.20
***** 77.14-1-8.1 *****						
77.14-1-8.1	23453 Boyd Rd					BILL601931
Mono William	270 Mfg housing		County Outside	24,900		183.98
23453 Boyd Rd	Carthage 226001	11,700	Town Wide	24,900		68.47
Carthage, NY 13619	ACRES 0.79	24,900	FD602 Carth/Wilna FD	24,900	TO	68.54
	EAST-1073409 NRTH-1462248		Installment Fee			9.63
	DEED BOOK 1762 PG-334					
	FULL MARKET VALUE	24,900				
TOTAL TAX ---						320.99**
	DATE #1	01/31/20	DATE #2	03/31/20	DATE #3	05/29/20
	AMT DUE	116.64	AMT DUE	106.99	AMT DUE	106.99
***** 77.14-1-8.2 *****						
77.14-1-8.2	23471 Boyd Rd					BILL601932
Baxter Doreen K	210 1 Family Res		County Outside	45,000		332.50
Baxter Harry W	Carthage 226001	8,700	Town Wide	45,000		123.75
23471 Boyd Rd	FRNT 100.00 DPTH 200.00	45,000	FD602 Carth/Wilna FD	45,000	TO	123.88
Carthage, NY 13619	EAST-1073446 NRTH-1462343		Installment Fee			17.40
	DEED BOOK 1762 PG-334					
	FULL MARKET VALUE	45,000				
TOTAL TAX ---						580.13**
	DATE #1	01/31/20	DATE #2	03/31/20	DATE #3	05/29/20
	AMT DUE	210.79	AMT DUE	193.37	AMT DUE	193.37

STATE OF NEW YORK
COUNTY - Jefferson
TOWN - Wilna
SWIS - 226089

2020 TOWN TAX ROLL
TAXABLE SECTION OF THE ROLL - 1
TAX MAP NUMBER SEQUENCE
UNIFORM PERCENT OF VALUE IS 100.00

PAGE 535
VALUATION DATE-JUL 01, 2018
TAXABLE STATUS DATE-MAR 01, 2019

TAX MAP PARCEL NUMBER	PROPERTY LOCATION & CLASS	ASSESSMENT	EXEMPTION CODE	COUNTY	TOWN	TAX AMOUNT
CURRENT OWNERS NAME	SCHOOL DISTRICT	LAND	TAX DESCRIPTION			
CURRENT OWNERS ADDRESS	PARCEL SIZE/GRID COORD	TOTAL	SPECIAL DISTRICTS			
***** 77.14-1-9 *****						
23460 Boyd Rd						BILL601933
77.14-1-9	270 Mfg housing		County Outside	9,200		67.98
Hajdasz Edith	Carthage 226001	8,000	Town Wide	9,200		25.30
c/o Roberta Bryant	FRNT 120.00 DPTH 315.00	9,200	School Relevy			79.03
79 Grove St	EAST-1073765 NRTH-1462182		FD602 Carth/Wilna FD	9,200	TO	25.33
Wilkes-Barre, PA 18702	FULL MARKET VALUE	9,200	Installment Fee			5.93
TOTAL TAX ---						197.64**
	DATE #1	01/31/20	DATE #2	03/31/20	DATE #3	05/29/20
	AMT DUE	71.81	AMT DUE	65.88	AMT DUE	65.88
***** 77.14-1-10 *****						
23422 Boyd Rd						BILL601934
77.14-1-10	270 Mfg housing		County Outside	37,900		280.04
Gifford Shelley K	Carthage 226001	18,700	Town Wide	37,900		104.22
23422 Boyd Rd	FRNT 240.00 DPTH 315.00	37,900	FD602 Carth/Wilna FD	37,900	TO	104.33
Carthage, NY 13619	EAST-1073779 NRTH-1462001		Installment Fee			14.66
	DEED BOOK 2010 PG-10571					
	FULL MARKET VALUE	37,900				
TOTAL TAX ---						488.59**
	DATE #1	01/31/20	DATE #2	03/31/20	DATE #3	05/29/20
	AMT DUE	177.53	AMT DUE	162.86	AMT DUE	162.86
***** 77.14-1-12 *****						
23406 Boyd Rd						BILL601935
77.14-1-12	210 1 Family Res		County Outside	74,000		546.78
Guyette Greg	Carthage 226001	13,400	Town Wide	74,000		203.50
Guyette Bobbie Jo	FRNT 120.00 DPTH 343.00	74,000	FD602 Carth/Wilna FD	74,000	TO	203.71
23406 Boyd Rd	BANK 100		Installment Fee			28.62
Carthage, NY 13619	EAST-1073806 NRTH-1461822					
	DEED BOOK 1737 PG-50					
	FULL MARKET VALUE	74,000				
TOTAL TAX ---						953.99**
	DATE #1	01/31/20	DATE #2	03/31/20	DATE #3	05/29/20
	AMT DUE	346.63	AMT DUE	317.99	AMT DUE	317.99
***** 77.14-1-13 *****						
23390 Boyd Rd						BILL601936
77.14-1-13	311 Res vac land		County Outside	6,700		49.51
Guyette Greg S	Carthage 226001	6,700	Town Wide	6,700		18.42
23406 Boyd Rd	Lf Est Barbara Guyette	6,700	FD602 Carth/Wilna FD	6,700	TO	18.44
Carthage, NY 13619	FRNT 120.00 DPTH 343.00		Installment Fee			2.59
	EAST-1073815 NRTH-1461701					
	DEED BOOK 2018 PG-14686					
	FULL MARKET VALUE	6,700				
TOTAL TAX ---						86.37**
	DATE #1	01/31/20	DATE #2	03/31/20	DATE #3	05/29/20
	AMT DUE	31.38	AMT DUE	28.79	AMT DUE	28.79

STATE OF NEW YORK
COUNTY - Jefferson
TOWN - Wilna
SWIS - 226089

2020 TOWN TAX ROLL
TAXABLE SECTION OF THE ROLL - 1
TAX MAP NUMBER SEQUENCE
UNIFORM PERCENT OF VALUE IS 100.00

PAGE 536
VALUATION DATE-JUL 01, 2018
TAXABLE STATUS DATE-MAR 01, 2019

TAX MAP PARCEL NUMBER	PROPERTY LOCATION & CLASS	ASSESSMENT	EXEMPTION CODE	COUNTY	TOWN	TAX AMOUNT
CURRENT OWNERS NAME	SCHOOL DISTRICT	LAND	TAX DESCRIPTION			
CURRENT OWNERS ADDRESS	PARCEL SIZE/GRID COORD	TOTAL	SPECIAL DISTRICTS			
***** 77.14-1-14 *****						
23286 Boyd Rd						BILL601937
77.14-1-14	311 Res vac land		County Outside	8,200		60.59
Crump Peter M	Carthage 226001	8,200	Town Wide	8,200		22.55
899 Parham St	ACRES 27.60	8,200	FD602 Carth/Wilna FD	8,200	TO	22.57
Carthage, NY 13619	EAST-1074332 NRTH-1461618		Installment Fee			3.17
	DEED BOOK 1847 PG-268					
	FULL MARKET VALUE	8,200				
TOTAL TAX ---						105.71**
	DATE #1	01/31/20	DATE #2	03/31/20	DATE #3	05/29/20
	AMT DUE	38.42	AMT DUE	35.23	AMT DUE	35.23
***** 77.14-1-16 *****						
23260 Boyd Rd						BILL601938
77.14-1-16	270 Mfg housing		County Outside	50,900		376.09
Gooden Cheryl Marie	Carthage 226001	12,500	Town Wide	50,900		139.97
23260 Boyd Rd	Sheltray Donald A -LF Est	50,900	FD602 Carth/Wilna FD	50,900	TO	140.12
Carthage, NY 13619	ACRES 1.50		Installment Fee			19.69
	EAST-1073864 NRTH-1461056					
	DEED BOOK 2007 PG-15982					
	FULL MARKET VALUE	50,900				
TOTAL TAX ---						656.18**
	DATE #1	01/31/20	DATE #2	03/31/20	DATE #3	05/29/20
	AMT DUE	238.43	AMT DUE	218.72	AMT DUE	218.72
***** 77.14-1-17.1 *****						
Boyd Rd						BILL601939
77.14-1-17.1	322 Rural vac>10		County Outside	13,200		97.53
Passage John E	Carthage 226001	13,200	Town Wide	13,200		36.30
Passage Estella	Langdon C Lf-Us	13,200	FD602 Carth/Wilna FD	13,200	TO	36.34
23080 Boyd Rd	ACRES 23.60		Installment Fee			5.11
Carthage, NY 13619	EAST-1074268 NRTH-1460224					
	DEED BOOK 1637 PG-324					
	FULL MARKET VALUE	13,200				
TOTAL TAX ---						170.17**
	DATE #1	01/31/20	DATE #2	03/31/20	DATE #3	05/29/20
	AMT DUE	61.84	AMT DUE	56.72	AMT DUE	56.72
***** 77.14-1-17.2 *****						
23232 Boyd Rd						BILL601940
77.14-1-17.2	210 1 Family Res		County Outside	49,000		362.05
Monaghan Dennis	Carthage 226001	9,200	Town Wide	49,000		134.75
Monaghan Kim	FRNT 147.00 DPTH 123.00	49,000	FD602 Carth/Wilna FD	49,000	TO	134.89
23232 Boyd Rd	EAST-1073768 NRTH-1460883		Installment Fee			18.95
Carthage, NY 13619	FULL MARKET VALUE	49,000				
TOTAL TAX ---						631.69**
	DATE #1	01/31/20	DATE #2	03/31/20	DATE #3	05/29/20
	AMT DUE	229.52	AMT DUE	210.56	AMT DUE	210.56

STATE OF NEW YORK
COUNTY - Jefferson
TOWN - Wilna
SWIS - 226089

2020 TOWN TAX ROLL
TAXABLE SECTION OF THE ROLL - 1
TAX MAP NUMBER SEQUENCE
UNIFORM PERCENT OF VALUE IS 100.00

PAGE 537
VALUATION DATE-JUL 01, 2018
TAXABLE STATUS DATE-MAR 01, 2019

TAX MAP PARCEL NUMBER	PROPERTY LOCATION & CLASS	ASSESSMENT	EXEMPTION CODE	COUNTY	TOWN	TAX AMOUNT
CURRENT OWNERS NAME	SCHOOL DISTRICT	LAND	TAX DESCRIPTION			
CURRENT OWNERS ADDRESS	PARCEL SIZE/GRID COORD	TOTAL	SPECIAL DISTRICTS			
***** 77.14-1-17.3 *****						
23210	Boyd Rd					BILL601941
77.14-1-17.3	312 Vac w/imprv		County Outside	1,500		11.08
Yaddow Stephenson Juliann M	Carthage 226001	1,000	Town Wide	1,500		4.12
40 Bartholomew Rd	Henry C Yaddow Life Estat	1,500	FD602 Carth/Wilna FD	1,500	TO	4.13
Pine City, NY 14871	FRNT 148.00 DPTH 118.00		Installment Fee			.58
	EAST-1073780 NRTH-1460736					
	DEED BOOK 2016 PG-2789					
	FULL MARKET VALUE	1,500				
TOTAL TAX ---						19.33**
	DATE #1	01/31/20	DATE #2	03/31/20	DATE #3	05/29/20
	AMT DUE	7.03	AMT DUE	6.44	AMT DUE	6.44
***** 77.14-1-17.4 *****						
23182	Boyd Rd					BILL601942
77.14-1-17.4	312 Vac w/imprv		County Outside	12,400		91.62
Monaghan Caine M	Carthage 226001	12,300	Town Wide	12,400		34.10
Monaghan Regina M	FRNT 209.00 DPTH 184.00	12,400	School Relevy			106.52
732 Fulton St	EAST-1073830 NRTH-1460545		FD602 Carth/Wilna FD	12,400	TO	34.13
Carthage, NY 13619	DEED BOOK 2004 PG-14535		Installment Fee			7.99
	FULL MARKET VALUE	12,400				
TOTAL TAX ---						266.37**
	DATE #1	01/31/20	DATE #2	03/31/20	DATE #3	05/29/20
	AMT DUE	96.78	AMT DUE	88.79	AMT DUE	88.79
***** 77.14-1-17.5 *****						
	Boyd Rd					BILL601943
77.14-1-17.5	314 Rural vac<10		County Outside	6,800		50.24
Yaddow Stephenson Juliann M	Carthage 226001	6,800	Town Wide	6,800		18.70
40 Bartholomew Rd	Henry C Yaddow Life Estat	6,800	FD602 Carth/Wilna FD	6,800	TO	18.72
Pine City, NY 14871	FRNT 209.00 DPTH 184.00		Installment Fee			2.63
	EAST-1073849 NRTH-1460338					
	DEED BOOK 2016 PG-2789					
	FULL MARKET VALUE	6,800				
TOTAL TAX ---						87.66**
	DATE #1	01/31/20	DATE #2	03/31/20	DATE #3	05/29/20
	AMT DUE	31.85	AMT DUE	29.22	AMT DUE	29.22
***** 77.14-1-17.6 *****						
23110	Boyd Rd					BILL601944
77.14-1-17.6	210 1 Family Res		County Outside	114,900		848.98
Pierce David P Jr	Carthage 226001	10,200	Town Wide	114,900		315.97
23110 Boyd Rd	FRNT 125.00 DPTH 317.00	114,900	FD602 Carth/Wilna FD	114,900	TO	316.30
Carthage, NY 13619	EAST-1073930 NRTH-1460177		Installment Fee			44.44
	DEED BOOK 1749 PG-257					
	FULL MARKET VALUE	114,900				
TOTAL TAX ---						1,481.25**
	DATE #1	01/31/20	DATE #2	03/31/20	DATE #3	05/29/20
	AMT DUE	538.19	AMT DUE	493.75	AMT DUE	493.75

STATE OF NEW YORK
COUNTY - Jefferson
TOWN - Wilna
SWIS - 226089

2 0 2 0 T O W N T A X R O L L
T A X A B L E SECTION OF THE ROLL - 1
TAX MAP NUMBER SEQUENCE
UNIFORM PERCENT OF VALUE IS 100.00

PAGE 538
VALUATION DATE-JUL 01, 2018
TAXABLE STATUS DATE-MAR 01, 2019

TAX MAP PARCEL NUMBER	PROPERTY LOCATION & CLASS	ASSESSMENT	EXEMPTION CODE	COUNTY	TOWN	TAX AMOUNT
CURRENT OWNERS NAME	SCHOOL DISTRICT	LAND	TAX DESCRIPTION			
CURRENT OWNERS ADDRESS	PARCEL SIZE/GRID COORD	TOTAL	SPECIAL DISTRICTS			
***** 77.14-1-17.7 *****						
23080 Boyd Rd						BILL601945
77.14-1-17.7	270 Mfg housing		County Outside	49,900		368.70
Passage John E	Carthage 226001	13,300	Town Wide	49,900		137.22
Passage Estella	ACRES 1.18	49,900	FD602 Carth/Wilna FD	49,900	TO	137.36
23080 Boyd Rd	EAST-1073880 NRTH-1459986		Installment Fee			19.30
Carthage, NY 13619	FULL MARKET VALUE	49,900				
TOTAL TAX ---						643.28**
	DATE #1	01/31/20	DATE #2	03/31/20	DATE #3	05/29/20
	AMT DUE	233.74	AMT DUE	214.42	AMT DUE	214.42
***** 77.14-1-17.8 *****						
23042 Boyd Rd						BILL601946
77.14-1-17.8	210 1 Family Res		VET COM CT 41131	20,000	10,000	
Dobransky Derek	Carthage 226001	14,000	VET DIS CT 41141	38,800	20,000	
Dobransky Emily A	ACRES 1.18	97,000	County Outside	38,200		282.25
23042 Boyd Rd	EAST-1073899 NRTH-1459736		Town Wide	67,000		184.25
Carthage, NY 13619	DEED BOOK 2011 PG-3423		FD602 Carth/Wilna FD	97,000	TO	267.02
	FULL MARKET VALUE	97,000	Installment Fee			22.01
TOTAL TAX ---						733.52**
	DATE #1	01/31/20	DATE #2	03/31/20	DATE #3	05/29/20
	AMT DUE	266.53	AMT DUE	244.50	AMT DUE	244.50
***** 77.14-1-17.9 *****						
22980 Boyd Rd						BILL601947
77.14-1-17.9	210 1 Family Res		County Outside	74,000		546.78
Sieпка Star	Carthage 226001	17,500	Town Wide	74,000		203.50
22980 Boyd Rd	ACRES 1.15	74,000	School Relevy			393.37
Carthage, NY 13619	EAST-1073900 NRTH-1459500		FD602 Carth/Wilna FD	74,000	TO	203.71
	DEED BOOK 2018 PG-4884		Installment Fee			40.42
	FULL MARKET VALUE	74,000				
TOTAL TAX ---						1,347.36**
	DATE #1	01/31/20	DATE #2	03/31/20	DATE #3	05/29/20
	AMT DUE	489.54	AMT DUE	449.12	AMT DUE	449.12
***** 77.14-1-18 *****						
23103 Boyd Rd						BILL601948
77.14-1-18	210 1 Family Res		County Outside	27,000		199.50
Stenoski James	Carthage 226001	13,000	Town Wide	27,000		74.25
Harris Robbin	ACRES 2.00	27,000	FD602 Carth/Wilna FD	27,000	TO	74.33
23103 Boyd Rd	EAST-1073584 NRTH-1460085		Installment Fee			10.44
Carthage, NY 13619	DEED BOOK 2010 PG-9879					
	FULL MARKET VALUE	27,000				
TOTAL TAX ---						348.08**
	DATE #1	01/31/20	DATE #2	03/31/20	DATE #3	05/29/20
	AMT DUE	126.48	AMT DUE	116.02	AMT DUE	116.02

STATE OF NEW YORK
COUNTY - Jefferson
TOWN - Wilna
SWIS - 226089

2020 TOWN TAX ROLL
TAXABLE SECTION OF THE ROLL - 1
TAX MAP NUMBER SEQUENCE
UNIFORM PERCENT OF VALUE IS 100.00

PAGE 539
VALUATION DATE-JUL 01, 2018
TAXABLE STATUS DATE-MAR 01, 2019

TAX MAP PARCEL NUMBER	PROPERTY LOCATION & CLASS	ASSESSMENT	EXEMPTION CODE	COUNTY	TOWN	TAX AMOUNT
CURRENT OWNERS NAME	SCHOOL DISTRICT	LAND	TAX DESCRIPTION			
CURRENT OWNERS ADDRESS	PARCEL SIZE/GRID COORD	TOTAL	SPECIAL DISTRICTS			
***** 77.14-1-19 *****						
23169 Boyd Rd						BILL601949
77.14-1-19	210 1 Family Res		County Outside	65,000		480.28
Yaddow Stephenson Juliann M	Carthage 226001	12,900	Town Wide	65,000		178.75
40 Bartholomew Rd	Henry C Yaddow Life Estat	65,000	FD602 Carth/Wilna FD	65,000	TO	178.93
Pine City, NY 14871	ACRES 1.60		Installment Fee			25.14
	EAST-1073518 NRTH-1460451					
	DEED BOOK 2016 PG-2789					
	FULL MARKET VALUE	65,000				
TOTAL TAX ---						837.96**
	DATE #1	01/31/20	DATE #2	03/31/20	DATE #3	05/29/20
	AMT DUE	304.46	AMT DUE	279.32	AMT DUE	279.32
***** 77.14-1-20 *****						
23175 Boyd Rd						BILL601950
77.14-1-20	210 1 Family Res		VET WAR CT 41121	10,785	6,000	
Monaghan Victor C	Carthage 226001	7,100	SENIOR T 41803	0	29,655	
23175 Boyd Rd	FRNT 75.00 DPTH 390.00	71,900	SENIOR C/S 41805	21,390	0	
Carthage, NY 13619	EAST-1073492 NRTH-1460585		County Outside	39,725		293.52
	FULL MARKET VALUE	71,900	Town Wide	36,245		99.67
			FD602 Carth/Wilna FD	71,900	TO	197.93
			Installment Fee			17.73
TOTAL TAX ---						591.12**
	DATE #1	01/31/20	DATE #2	03/31/20	DATE #3	05/29/20
	AMT DUE	214.77	AMT DUE	197.04	AMT DUE	197.04
***** 77.14-1-21 *****						
23177 Boyd Rd						BILL601951
77.14-1-21	210 1 Family Res		County Outside	37,000		273.39
Monaghan Victor J	Carthage 226001	7,100	Town Wide	37,000		101.75
Attn: Ronald Monaghan	FRNT 75.00 DPTH 400.00	37,000	FD602 Carth/Wilna FD	37,000	TO	101.85
23177 Boyd Rd	EAST-1073477 NRTH-1460660		Installment Fee			14.31
Carthage, NY 13619	FULL MARKET VALUE	37,000				
TOTAL TAX ---						476.99**
	DATE #1	01/31/20	DATE #2	03/31/20	DATE #3	05/29/20
	AMT DUE	173.32	AMT DUE	158.99	AMT DUE	158.99
***** 77.14-1-22 *****						
23241 Boyd Rd						BILL601952
77.14-1-22	210 1 Family Res		County Outside	84,000		620.66
Rogers Debra	Carthage 226001	13,700	Town Wide	84,000		231.00
23241 Boyd Rd	Davis A W Lf-Us	84,000	FD602 Carth/Wilna FD	84,000	TO	231.23
Carthage, NY 13619	ACRES 1.90		Installment Fee			32.49
	EAST-1073442 NRTH-1460818					
	FULL MARKET VALUE	84,000				
TOTAL TAX ---						1,082.89**
	DATE #1	01/31/20	DATE #2	03/31/20	DATE #3	05/29/20
	AMT DUE	393.46	AMT DUE	360.96	AMT DUE	360.96

STATE OF NEW YORK
COUNTY - Jefferson
TOWN - Wilna
SWIS - 226089

2020 TOWN TAX ROLL
TAXABLE SECTION OF THE ROLL - 1
TAX MAP NUMBER SEQUENCE
UNIFORM PERCENT OF VALUE IS 100.00

PAGE 540
VALUATION DATE-JUL 01, 2018
TAXABLE STATUS DATE-MAR 01, 2019

TAX MAP PARCEL NUMBER	PROPERTY LOCATION & CLASS	ASSESSMENT	EXEMPTION CODE	COUNTY	TOWN	TAX AMOUNT
CURRENT OWNERS NAME	SCHOOL DISTRICT	LAND	TAX DESCRIPTION			
CURRENT OWNERS ADDRESS	PARCEL SIZE/GRID COORD	TOTAL	SPECIAL DISTRICTS			
***** 77.14-1-23 *****						
23259 Boyd Rd						BILL601953
77.14-1-23	210 1 Family Res		County Outside	110,000		812.77
Duffer Robert P Jr	Carthage 226001	9,100	Town Wide	110,000		302.50
c/o Robert P Duffer	FRNT 100.00 DPTH 475.00	110,000	FD602 Carth/Wilna FD	110,000	TO	302.81
23259 Boyd Rd	EAST-1073429 NRTH-1460981		Installment Fee			42.54
Carthage, NY 13619	DEED BOOK 2016 PG-8450					
	FULL MARKET VALUE	110,000				
TOTAL TAX ---						1,418.08**
	DATE #1	01/31/20	DATE #2	03/31/20	DATE #3	05/29/20
	AMT DUE	515.24	AMT DUE	472.69	AMT DUE	472.69
***** 77.14-1-24 *****						
23261 Boyd Rd						BILL601954
77.14-1-24	210 1 Family Res		County Outside	167,900		1,240.59
Lowe Joseph D	Carthage 226001	15,600	Town Wide	167,900		461.72
23261 Boyd Rd	ACRES 3.80 BANK 822	167,900	FD602 Carth/Wilna FD	167,900	TO	462.19
Carthage, NY 13619	EAST-1073377 NRTH-1461182		Installment Fee			64.94
	DEED BOOK 2019 PG-10227					
PRIOR OWNER ON 3/01/2019	FULL MARKET VALUE	167,900				
Ashcroft Jerold						
TOTAL TAX ---						2,164.50**
	DATE #1	01/31/20	DATE #2	03/31/20	DATE #3	05/29/20
	AMT DUE	786.44	AMT DUE	721.50	AMT DUE	721.50
***** 77.14-1-25 *****						
23321/323 Boyd Rd						BILL601955
77.14-1-25	280 Res Multiple		County Outside	72,000		532.00
Lacomb Christopher R	Carthage 226001	19,200	Town Wide	72,000		198.00
Lacomb Cynthia	ACRES 2.70	72,000	FD602 Carth/Wilna FD	72,000	TO	198.20
23321 Boyd Rd	EAST-1073331 NRTH-1461438		Installment Fee			27.85
Carthage, NY 13619	DEED BOOK 2008 PG-20492					
	FULL MARKET VALUE	72,000				
TOTAL TAX ---						928.20**
	DATE #1	01/31/20	DATE #2	03/31/20	DATE #3	05/29/20
	AMT DUE	337.25	AMT DUE	309.40	AMT DUE	309.40
***** 77.14-1-26 *****						
Boyd Rd						BILL601956
77.14-1-26	314 Rural vac<10		County Outside	4,800		35.47
Monroe Scott A	Carthage 226001	4,800	Town Wide	4,800		13.20
43448 Strong Rd	ACRES 1.00	4,800	FD602 Carth/Wilna FD	4,800	TO	13.21
Natural Bridge, NY 13665	EAST-1073303 NRTH-1461576		Installment Fee			1.86
	DEED BOOK 2015 PG-3919					
	FULL MARKET VALUE	4,800				
TOTAL TAX ---						61.88**
	DATE #1	01/31/20	DATE #2	03/31/20	DATE #3	05/29/20
	AMT DUE	22.50	AMT DUE	20.62	AMT DUE	20.62

STATE OF NEW YORK
 COUNTY - Jefferson
 TOWN - Wilna
 SWIS - 226089

2 0 2 0 T O W N T A X R O L L
 T A X A B L E SECTION OF THE ROLL - 1
 TAX MAP NUMBER SEQUENCE
 UNIFORM PERCENT OF VALUE IS 100.00

PAGE 541
 VALUATION DATE-JUL 01, 2018
 TAXABLE STATUS DATE-MAR 01, 2019

TAX MAP PARCEL NUMBER	PROPERTY LOCATION & CLASS	ASSESSMENT	EXEMPTION CODE	COUNTY	TOWN	TAX AMOUNT
CURRENT OWNERS NAME	SCHOOL DISTRICT	LAND	TAX DESCRIPTION			
CURRENT OWNERS ADDRESS	PARCEL SIZE/GRID COORD	TOTAL	SPECIAL DISTRICTS			
***** 77.14-1-27 *****						
23363 Boyd Rd						BILL601957
77.14-1-27	210 1 Family Res		County Outside	74,000		546.78
Monroe Scott A	Carthage 226001	10,100	Town Wide	74,000		203.50
43448 Strong Rd	ACRES 1.80	74,000	FD602 Carth/Wilna FD	74,000	TO	203.71
Natural Bridge, NY 13665	EAST-1073288 NRTH-1461674		Installment Fee			28.62
	DEED BOOK 2015 PG-3919					
	FULL MARKET VALUE	74,000				
TOTAL TAX ---						953.99**
	DATE #1	01/31/20	DATE #2	03/31/20	DATE #3	05/29/20
	AMT DUE	346.63	AMT DUE	317.99	AMT DUE	317.99
***** 77.14-1-28 *****						
Boyd Rd						BILL601958
77.14-1-28	311 Res vac land		County Outside	8,700		64.28
Martin William	Carthage 226001	8,700	Town Wide	8,700		23.92
576 Snell St	ACRES 2.45	8,700	FD602 Carth/Wilna FD	8,700	TO	23.95
Watertown, NY 13601	EAST-1073311 NRTH-1461819		Installment Fee			3.36
	DEED BOOK 2009 PG-7835					
	FULL MARKET VALUE	8,700				
TOTAL TAX ---						112.15**
	DATE #1	01/31/20	DATE #2	03/31/20	DATE #3	05/29/20
	AMT DUE	40.75	AMT DUE	37.38	AMT DUE	37.38
***** 77.14-1-29 *****						
Boyd Rd						BILL601959
77.14-1-29	314 Rural vac<10		County Outside	700		5.17
Neddo Gary A Sr	Carthage 226001	700	Town Wide	700		1.93
23441 Boyd Rd	FRNT 60.00 DPTH 390.00	700	FD602 Carth/Wilna FD	700	TO	1.93
Carthage, NY 13619	EAST-1073377 NRTH-1461966		Installment Fee			.27
	FULL MARKET VALUE	700				
TOTAL TAX ---						9.03**
	DATE #1	01/31/20	DATE #2	03/31/20	DATE #3	05/29/20
	AMT DUE	3.28	AMT DUE	3.01	AMT DUE	3.01
***** 77.14-1-30 *****						
Boyd Rd						BILL601960
77.14-1-30	311 Res vac land		County Outside	700		5.17
Neddo Gary A Sr	Carthage 226001	700	Town Wide	700		1.93
23441 Boyd Rd	FRNT 60.00 DPTH 341.00	700	FD602 Carth/Wilna FD	700	TO	1.93
Carthage, NY 13619	EAST-1073399 NRTH-1462030		Installment Fee			.27
	FULL MARKET VALUE	700				
TOTAL TAX ---						9.03**
	DATE #1	01/31/20	DATE #2	03/31/20	DATE #3	05/29/20
	AMT DUE	3.28	AMT DUE	3.01	AMT DUE	3.01

TAX MAP PARCEL NUMBER	PROPERTY LOCATION & CLASS	ASSESSMENT	EXEMPTION CODE	COUNTY	TOWN	TAX AMOUNT
CURRENT OWNERS NAME	SCHOOL DISTRICT	LAND	TAX DESCRIPTION			
CURRENT OWNERS ADDRESS	PARCEL SIZE/GRID COORD	TOTAL	SPECIAL DISTRICTS			
***** 77.14-1-32 *****						
77.14-1-32	Boyd Rd 322 Rural vac>10		County Outside	77.14-1-32		BILL601961 252.70
Crump Peter M	Carthage 226001	34,200	Town Wide			94.05
899 Parham St	ACRES 111.40	34,200	FD602 Carth/Wilna FD		TO	94.15
Carthage, NY 13619	EAST-1072486 NRTH-1460333 DEED BOOK 1847 PG-268		Installment Fee			13.23
	FULL MARKET VALUE	34,200				
TOTAL TAX ---						440.90**
	DATE #1	01/31/20	DATE #2	03/31/20	DATE #3	05/29/20
	AMT DUE	160.21	AMT DUE	146.96	AMT DUE	146.96
***** 77.14-1-33.1 *****						
77.14-1-33.1	36751 NYS Rte 3 312 Vac w/imprv		County Outside			BILL601962 221.67
Scougal Clifford	Carthage 226001	29,000	Town Wide			82.50
Scougal Margaret	ACRES 18.28	30,000	FD602 Carth/Wilna FD		TO	82.58
PO Box 527	EAST-1070791 NRTH-1460227		Installment Fee			11.60
Carthage, NY 13619	FULL MARKET VALUE	30,000				
TOTAL TAX ---						386.75**
	DATE #1	01/31/20	DATE #2	03/31/20	DATE #3	05/29/20
	AMT DUE	140.53	AMT DUE	128.91	AMT DUE	128.91
***** 77.14-1-33.2 *****						
77.14-1-33.2	36765 NYS Rte 3 270 Mfg housing		County Outside			BILL601963 62.81
Scougal Clifford D	Carthage 226001	7,200	Town Wide			23.37
Scougal Margaret C	FRNT 80.00 DPTH 100.00	8,500	FD602 Carth/Wilna FD		TO	23.40
PO Box 527	EAST-1069440 NRTH-1460025		Installment Fee			3.29
Carthage, NY 13619	DEED BOOK 943 PG-00267					
	FULL MARKET VALUE	8,500				
TOTAL TAX ---						109.58**
	DATE #1	01/31/20	DATE #2	03/31/20	DATE #3	05/29/20
	AMT DUE	39.83	AMT DUE	36.52	AMT DUE	36.52
***** 77.14-1-33.3 *****						
77.14-1-33.3	NYS Rte 3 312 Vac w/imprv		County Outside			BILL601964 273.39
Scougal Clifford D	Carthage 226001	9,200	Town Wide			101.75
Scougal Margaret C	FRNT 72.00 DPTH 450.00	37,000	FD602 Carth/Wilna FD		TO	101.85
PO Box 527	EAST-1069566 NRTH-1460255		Installment Fee			14.31
Carthage, NY 13619	DEED BOOK 2005 PG-11490					
	FULL MARKET VALUE	37,000				
TOTAL TAX ---						476.99**
	DATE #1	01/31/20	DATE #2	03/31/20	DATE #3	05/29/20
	AMT DUE	173.32	AMT DUE	158.99	AMT DUE	158.99

STATE OF NEW YORK
COUNTY - Jefferson
TOWN - Wilna
SWIS - 226089

2020 TOWN TAX ROLL
TAXABLE SECTION OF THE ROLL - 1
TAX MAP NUMBER SEQUENCE
UNIFORM PERCENT OF VALUE IS 100.00

PAGE 543
VALUATION DATE-JUL 01, 2018
TAXABLE STATUS DATE-MAR 01, 2019

TAX MAP PARCEL NUMBER	PROPERTY LOCATION & CLASS	ASSESSMENT	EXEMPTION CODE	COUNTY	TOWN	TAX AMOUNT
CURRENT OWNERS NAME	SCHOOL DISTRICT	LAND	TAX DESCRIPTION			
CURRENT OWNERS ADDRESS	PARCEL SIZE/GRID COORD	TOTAL	SPECIAL DISTRICTS			
***** 77.14-1-34 *****						
36749 NYS Rte 3						BILL601965
77.14-1-34	210 1 Family Res		VET WAR C 41122	12,000	0	
Scougal Clifford	Carthage 226001	6,500	VET WAR T 41123	0	6,000	
Scougal Margaret	FRNT 84.00 DPTH 76.00	80,000	County Outside	68,000		502.44
PO Box 527	EAST-1069364 NRTH-1460316		Town Wide	74,000		203.50
Carthage, NY 13619	DEED BOOK 921 PG-00853		FD602 Carth/Wilna FD	80,000	TO	220.22
	FULL MARKET VALUE	80,000	Installment Fee			27.78
			TOTAL TAX ---			926.16**
			DATE #1 01/31/20	DATE #2 03/31/20	DATE #3 05/29/20	
			AMT DUE 336.50	AMT DUE 308.72	AMT DUE 308.72	
***** 77.14-1-35 *****						
36743 NYS Rte 3						BILL601966
77.14-1-35	210 1 Family Res		County Outside	72,900		538.65
Grove Natasha L	Carthage 226001	12,900	Town Wide	72,900		200.47
Grove Devin J	Lf Us M Bossuot	72,900	FD602 Carth/Wilna FD	72,900	TO	200.68
36743 NYS Rte 3	FRNT 116.00 DPTH 230.00		Installment Fee			28.19
Carthage, NY 13619	EAST-1069434 NRTH-1460395					
	DEED BOOK 2018 PG-5591					
	FULL MARKET VALUE	72,900				
			TOTAL TAX ---			939.80**
			DATE #1 01/31/20	DATE #2 03/31/20	DATE #3 05/29/20	
			AMT DUE 341.47	AMT DUE 313.26	AMT DUE 313.26	
***** 77.14-1-36 *****						
36719 NYS Rte 3		79 PCT OF VALUE USED FOR EXEMPTION PURPOSES				BILL601967
77.14-1-36	240 Rural res		VET COM C 41132	20,000	0	
Todd Robert S	Carthage 226001	30,300	VET COM T 41133	0	10,000	
Todd Joan Z	ACRES 25.40	119,900	County Outside	99,900		738.15
36719 Nys Rte 3	EAST-1070416 NRTH-1460609		Town Wide	109,900		302.22
Carthage, NY 13619	DEED BOOK 988 PG-00213		FD602 Carth/Wilna FD	119,900	TO	330.06
	FULL MARKET VALUE	119,900	Installment Fee			41.11
			TOTAL TAX ---			1,370.43**
			DATE #1 01/31/20	DATE #2 03/31/20	DATE #3 05/29/20	
			AMT DUE 497.92	AMT DUE 456.81	AMT DUE 456.81	
***** 77.14-1-37 *****						
36711 NYS Rte 3						BILL601968
77.14-1-37	210 1 Family Res		County Outside	95,000		701.94
McIntyre Myron G	Carthage 226001	15,100	Town Wide	95,000		261.25
McIntyre Troy W	FRNT 150.00 DPTH 225.00	95,000	FD602 Carth/Wilna FD	95,000	TO	261.51
36711 NYS Rte 3	EAST-1069271 NRTH-1460860		Installment Fee			36.74
Carthage, NY 13619	DEED BOOK 2008 PG-10239					
	FULL MARKET VALUE	95,000				
			TOTAL TAX ---			1,224.70**
			DATE #1 01/31/20	DATE #2 03/31/20	DATE #3 05/29/20	
			AMT DUE 444.98	AMT DUE 408.23	AMT DUE 408.23	

STATE OF NEW YORK
COUNTY - Jefferson
TOWN - Wilna
SWIS - 226089

2020 TOWN TAX ROLL
TAXABLE SECTION OF THE ROLL - 1
TAX MAP NUMBER SEQUENCE
UNIFORM PERCENT OF VALUE IS 100.00

PAGE 544
VALUATION DATE-JUL 01, 2018
TAXABLE STATUS DATE-MAR 01, 2019

TAX MAP PARCEL NUMBER	PROPERTY LOCATION & CLASS	ASSESSMENT	EXEMPTION CODE	COUNTY	TOWN
CURRENT OWNERS NAME	SCHOOL DISTRICT	LAND	TAX DESCRIPTION	TAXABLE VALUE	TAX AMOUNT
CURRENT OWNERS ADDRESS	PARCEL SIZE/GRID COORD	TOTAL	SPECIAL DISTRICTS		
***** 77.14-1-38 *****					
36687 NYS Rte 3					BILL601969
77.14-1-38	240 Rural res		County Outside	118,500	875.58
Delosh Jeffrey M	Carthage 226001	29,000	Town Wide	118,500	325.87
Delosh Nicole M	Delosh Gordon&Deanna-LF E	118,500	FD602 Carth/Wilna FD	118,500 TO	326.21
c/o Gordon & Deanna Delosh	ACRES 29.10		Installment Fee		45.83
36687 NYS Rte 3	EAST-1070429 NRTH-1461094				
Carthage, NY 13619	DEED BOOK 2017 PG-3506				
	FULL MARKET VALUE	118,500			
			TOTAL TAX ---		1,527.66**
		DATE #1 01/31/20	DATE #2 03/31/20	DATE #3 05/29/20	
		AMT DUE 555.05	AMT DUE 509.22	AMT DUE 509.22	
***** 77.14-1-39 *****					
36665 NYS Rte 3					BILL601970
77.14-1-39	210 1 Family Res		VET WAR CT 41121	12,000	6,000
Cooper Daniel J	Carthage 226001	17,200	VET DIS CT 41141	17,990	17,990
Cooper Sasha L	ACRES 1.00 BANK 822	179,900	County Outside	149,910	1,107.66
36665 NYS Rte 3	EAST-1069122 NRTH-1461339		Town Wide	155,910	428.75
Carthage, NY 13619	DEED BOOK 2019 PG-13278		FD602 Carth/Wilna FD	179,900 TO	495.23
	FULL MARKET VALUE	179,900	Installment Fee		60.95
			TOTAL TAX ---		2,031.64**
		DATE #1 01/31/20	DATE #2 03/31/20	DATE #3 05/29/20	
		AMT DUE 738.17	AMT DUE 677.21	AMT DUE 677.21	
***** 77.14-1-40 *****					
36659 NYS Rte 3					BILL601971
77.14-1-40	210 1 Family Res		County Outside	92,000	679.78
Buckingham Dennis R	Carthage 226001	10,300	Town Wide	92,000	253.00
36659 NYS Rte 3	FRNT 85.00 DPTH 212.00	92,000	FD602 Carth/Wilna FD	92,000 TO	253.26
Carthage, NY 13619	EAST-1069058 NRTH-1461449		Installment Fee		35.58
	DEED BOOK 2018 PG-16318				
	FULL MARKET VALUE	92,000			
			TOTAL TAX ---		1,186.04**
		DATE #1 01/31/20	DATE #2 03/31/20	DATE #3 05/29/20	
		AMT DUE 430.94	AMT DUE 395.34	AMT DUE 395.34	
***** 77.14-1-41.1 *****					
36653/655 NYS Rte 3					BILL601972
77.14-1-41.1	270 Mfg housing		County Outside	30,500	225.36
Buckingham Dennis R	Carthage 226001	10,400	Town Wide	30,500	83.87
36659 NYS Rte 3	FRNT 85.00 DPTH 300.00	30,500	FD602 Carth/Wilna FD	30,500 TO	83.96
Carthage, NY 13619	EAST-1069050 NRTH-1461530		Installment Fee		11.80
	DEED BOOK 2018 PG-16317				
	FULL MARKET VALUE	30,500			
			TOTAL TAX ---		393.19**
		DATE #1 01/31/20	DATE #2 03/31/20	DATE #3 05/29/20	
		AMT DUE 142.87	AMT DUE 131.06	AMT DUE 131.06	

STATE OF NEW YORK
COUNTY - Jefferson
TOWN - Wilna
SWIS - 226089

2020 TOWN TAX ROLL
TAXABLE SECTION OF THE ROLL - 1
TAX MAP NUMBER SEQUENCE
UNIFORM PERCENT OF VALUE IS 100.00

PAGE 545
VALUATION DATE-JUL 01, 2018
TAXABLE STATUS DATE-MAR 01, 2019

TAX MAP PARCEL NUMBER	PROPERTY LOCATION & CLASS	ASSESSMENT	EXEMPTION CODE	COUNTY	TOWN	TAX AMOUNT
CURRENT OWNERS NAME	SCHOOL DISTRICT	LAND	TAX DESCRIPTION			
CURRENT OWNERS ADDRESS	PARCEL SIZE/GRID COORD	TOTAL	SPECIAL DISTRICTS			
***** 77.14-1-41.2 *****						
77.14-1-41.2	E of NYS Rte 3 314 Rural vac<10		County Outside	77.14-1-41.2	BILL601973	
Buckingham Dennis	Carthage 226001	3,700	Town Wide			27.34
36659 NYS Rte 3	FRNT 86.00 DPTH 88.00	3,700	FD602 Carth/Wilna FD			10.17
Carthage, NY 13619	EAST-1069200 NRTH-1461450		Installment Fee			10.19
	DEED BOOK 2007 PG-22937					1.43
	FULL MARKET VALUE	3,700				
TOTAL TAX ---						47.70**
	DATE #1	01/31/20	DATE #2	03/31/20	DATE #3	05/29/20
	AMT DUE	17.33	AMT DUE	15.90	AMT DUE	15.90
***** 77.14-1-43 *****						
77.14-1-43	36643 NYS Rte 3 210 1 Family Res		County Outside		BILL601974	
Kohler Donald J	Carthage 226001	17,100	Town Wide			942.08
Kohler Barbara A	ACRES 0.99	127,500	FD602 Carth/Wilna FD			350.62
36643 NYS Rte 3	EAST-1069124 NRTH-1461952		Installment Fee			350.98
Carthage, NY 13619	DEED BOOK 1529 PG-149					49.31
	FULL MARKET VALUE	127,500				
TOTAL TAX ---						1,643.68**
	DATE #1	01/31/20	DATE #2	03/31/20	DATE #3	05/29/20
	AMT DUE	597.21	AMT DUE	547.89	AMT DUE	547.89
***** 77.14-1-44 *****						
77.14-1-44	36639 NYS Rte 3 210 1 Family Res		County Outside		BILL601975	
Garrett Charlotte A	Carthage 226001	17,500	Town Wide			798.00
34088 N Lake Rd	ACRES 1.50	108,000	FD602 Carth/Wilna FD			297.00
Carthage, NY 13619	EAST-1069130 NRTH-1462139		Installment Fee			297.30
	DEED BOOK 2015 PG-10686					41.77
	FULL MARKET VALUE	108,000				
TOTAL TAX ---						1,392.30**
	DATE #1	01/31/20	DATE #2	03/31/20	DATE #3	05/29/20
	AMT DUE	505.87	AMT DUE	464.10	AMT DUE	464.10
***** 77.14-1-45 *****						
77.14-1-45	36635 NYS Rte 3 210 1 Family Res		County Outside		BILL601976	
Buckingham Trustee Dennis	Carthage 226001	19,300	Town Wide			1,034.44
Miller Trustee Nicole	Buckingham RA & M-LF Esta	140,000	FD602 Carth/Wilna FD			385.00
c/o Richard Buckingham	ACRES 2.94		Installment Fee			385.39
36635 NYS Rte 3	EAST-1069364 NRTH-1462218					54.14
Carthage, NY 13619	DEED BOOK 2015 PG-9113					
	FULL MARKET VALUE	140,000				
TOTAL TAX ---						1,804.83**
	DATE #1	01/31/20	DATE #2	03/31/20	DATE #3	05/29/20
	AMT DUE	655.75	AMT DUE	601.61	AMT DUE	601.61

STATE OF NEW YORK
COUNTY - Jefferson
TOWN - Wilna
SWIS - 226089

2020 TOWN TAX ROLL
TAXABLE SECTION OF THE ROLL - 1
TAX MAP NUMBER SEQUENCE
UNIFORM PERCENT OF VALUE IS 100.00

PAGE 546
VALUATION DATE-JUL 01, 2018
TAXABLE STATUS DATE-MAR 01, 2019

TAX MAP PARCEL NUMBER	PROPERTY LOCATION & CLASS	ASSESSMENT	EXEMPTION CODE	COUNTY	TOWN	TAX AMOUNT
CURRENT OWNERS NAME	SCHOOL DISTRICT	LAND	TAX DESCRIPTION			
CURRENT OWNERS ADDRESS	PARCEL SIZE/GRID COORD	TOTAL	SPECIAL DISTRICTS			
***** 77.14-1-46 *****						
77.14-1-46	36633 NYS Rte 3					BILL601977
Seidl Stanley J	210 1 Family Res		County Outside	98,000		724.11
36631 NYS Rte 3	Carthage 226001	11,100	Town Wide	98,000		269.50
Carthage, NY 13619	ACRES 1.00	98,000	FD602 Carth/Wilna FD	98,000	TO	269.77
	EAST-1069226 NRTH-1462386		Installment Fee			37.90
	DEED BOOK 2014 PG-17130					
	FULL MARKET VALUE	98,000				
TOTAL TAX ---						1,263.38**
	DATE #1	01/31/20	DATE #2	03/31/20	DATE #3	05/29/20
	AMT DUE	459.04	AMT DUE	421.12	AMT DUE	421.12
***** 77.14-1-47 *****						
77.14-1-47	36631 NYS Rte 3					BILL601978
Seidl Karen L	210 1 Family Res		VET WAR C 41122	12,000	0	
36631 NYS Rte 3	Carthage 226001	12,100	VET WAR T 41123	0	6,000	
Carthage, NY 13619	FRNT 100.00 DPTH 460.00	97,000	VET DIS C 41142	40,000	0	
	EAST-1069207 NRTH-1462477		VET DIS T 41143	0	20,000	
	DEED BOOK 2003 PG-19723		County Outside	45,000		332.50
	FULL MARKET VALUE	97,000	Town Wide	71,000		195.25
			FD602 Carth/Wilna FD	97,000	TO	267.02
			Installment Fee			23.84
TOTAL TAX ---						794.77**
	DATE #1	01/31/20	DATE #2	03/31/20	DATE #3	05/29/20
	AMT DUE	288.77	AMT DUE	264.92	AMT DUE	264.92
***** 77.14-1-48 *****						
77.14-1-48	36629 NYS Rte 3					BILL601979
Bears Malcolm J	210 1 Family Res		VET COM C 41132	11,250	0	
36629 NYS Rte 3	Carthage 226001	12,100	VET COM T 41133	0	10,000	
Carthage, NY 13619	FRNT 100.00 DPTH 387.00	45,000	County Outside	33,750		249.37
	BANK 810		Town Wide	35,000		96.25
	EAST-1069162 NRTH-1462570		FD602 Carth/Wilna FD	45,000	TO	123.88
	DEED BOOK 2009 PG-17230		Installment Fee			14.09
	FULL MARKET VALUE	45,000				
TOTAL TAX ---						469.50**
	DATE #1	01/31/20	DATE #2	03/31/20	DATE #3	05/29/20
	AMT DUE	170.59	AMT DUE	156.50	AMT DUE	156.50
***** 77.14-1-49 *****						
77.14-1-49	36625 NYS Rte 3					BILL601980
Pierce David P Jr	210 1 Family Res		VET COM CT 41131	11,250	10,000	
Attn: Julia V Dekin	Carthage 226001	17,400	VET DIS CT 41141	18,000	18,000	
36625 NYS Rte 3	Lf Us Jv Dekin	45,000	County Outside	15,750		116.37
Carthage, NY 13619	ACRES 1.44		Town Wide	17,000		46.75
	EAST-1069097 NRTH-1462715		FD602 Carth/Wilna FD	45,000	TO	123.88
	DEED BOOK 1723 PG-284		Installment Fee			8.61
	FULL MARKET VALUE	45,000				
TOTAL TAX ---						287.00**
	DATE #1	01/31/20	DATE #2	03/31/20	DATE #3	05/29/20
	AMT DUE	104.29	AMT DUE	95.66	AMT DUE	95.66

STATE OF NEW YORK
COUNTY - Jefferson
TOWN - Wilna
SWIS - 226089

2020 TOWN TAX ROLL
TAXABLE SECTION OF THE ROLL - 1
TAX MAP NUMBER SEQUENCE
UNIFORM PERCENT OF VALUE IS 100.00

PAGE 547
VALUATION DATE-JUL 01, 2018
TAXABLE STATUS DATE-MAR 01, 2019

TAX MAP PARCEL NUMBER	PROPERTY LOCATION & CLASS	ASSESSMENT	EXEMPTION CODE	COUNTY	TOWN	TAX AMOUNT
CURRENT OWNERS NAME	SCHOOL DISTRICT	LAND	TAX DESCRIPTION			
CURRENT OWNERS ADDRESS	PARCEL SIZE/GRID COORD	TOTAL	SPECIAL DISTRICTS			
***** 77.16-1-1 *****						
40348	Selos Rd	95 PCT OF VALUE USED FOR EXEMPTION PURPOSES		77.16-1-1	BILL601981	
77.16-1-1	240 Rural res		VET COM CT 41131	20,000	10,000	
Gates Trustee Timothy P	Carthage 226001	26,200	County Outside	103,000		761.05
Gates Irrevocable Trust	ACRES 16.00	123,000	Town Wide	113,000		310.75
40348 Selos Rd	EAST-1088294 NRTH-1464741		FD602 Carth/Wilna FD	123,000	TO	338.59
Carthage, NY 13619	DEED BOOK 2013 PG-4158		Installment Fee			42.31
	FULL MARKET VALUE	123,000				
TOTAL TAX ---						1,410.39**
	DATE #1	01/31/20	DATE #2	03/31/20	DATE #3	05/29/20
	AMT DUE	512.44	AMT DUE	470.13	AMT DUE	427.82
***** 77.16-1-2 *****						
40476	Selos Rd			77.16-1-2	BILL601982	
77.16-1-2	210 1 Family Res		County Outside	162,000		1,197.00
Woodfolk Mark	Carthage 226001	20,100	Town Wide	162,000		445.50
Woodfolk Tina J	ACRES 4.03	162,000	FD602 Carth/Wilna FD	162,000	TO	445.95
40476 Selos Rd	EAST-1088894 NRTH-1464846		Installment Fee			62.65
Carthage, NY 13619	DEED BOOK 2017 PG-17874					
	FULL MARKET VALUE	162,000				
TOTAL TAX ---						2,088.45**
	DATE #1	01/31/20	DATE #2	03/31/20	DATE #3	05/29/20
	AMT DUE	758.80	AMT DUE	696.15	AMT DUE	633.50
***** 77.16-1-3 *****						
40550	Selos Rd			77.16-1-3	BILL601983	
77.16-1-3	210 1 Family Res		County Outside	109,900		812.04
Desjardins Laurie S	Carthage 226001	20,000	Town Wide	109,900		302.22
40550 Selos Rd	ACRES 4.01	109,900	School Relevy			944.06
Carthage, NY 13619	EAST-1089168 NRTH-1464933		FD602 Carth/Wilna FD	109,900	TO	302.53
	DEED BOOK 2017 PG-1564		Installment Fee			70.83
	FULL MARKET VALUE	109,900				
TOTAL TAX ---						2,360.85**
	DATE #1	01/31/20	DATE #2	03/31/20	DATE #3	05/29/20
	AMT DUE	857.78	AMT DUE	786.95	AMT DUE	716.12
***** 77.16-1-4 *****						
23981	Co Rte 42			77.16-1-4	BILL601984	
77.16-1-4	210 1 Family Res		County Outside	139,000		1,027.05
Strife Russell E	Carthage 226001	19,600	Town Wide	139,000		382.25
23981 Co Rte 42	ACRES 10.55 BANK 100	139,000	FD602 Carth/Wilna FD	139,000	TO	382.64
Carthage, NY 13619	EAST-1088983 NRTH-1464449		Installment Fee			53.76
	DEED BOOK 2012 PG-16401					
	FULL MARKET VALUE	139,000				
PRIOR OWNER ON 3/01/2019						
Strife Russell E						
TOTAL TAX ---						1,791.94**
	DATE #1	01/31/20	DATE #2	03/31/20	DATE #3	05/29/20
	AMT DUE	651.08	AMT DUE	597.31	AMT DUE	543.55

STATE OF NEW YORK
COUNTY - Jefferson
TOWN - Wilna
SWIS - 226089

2020 TOWN TAX ROLL
TAXABLE SECTION OF THE ROLL - 1
TAX MAP NUMBER SEQUENCE
UNIFORM PERCENT OF VALUE IS 100.00

PAGE 548
VALUATION DATE-JUL 01, 2018
TAXABLE STATUS DATE-MAR 01, 2019

TAX MAP PARCEL NUMBER	PROPERTY LOCATION & CLASS	ASSESSMENT	EXEMPTION CODE	COUNTY	TOWN	TAX AMOUNT
CURRENT OWNERS NAME	SCHOOL DISTRICT	LAND	TAX DESCRIPTION			
CURRENT OWNERS ADDRESS	PARCEL SIZE/GRID COORD	TOTAL	SPECIAL DISTRICTS			
***** 77.16-1-5 *****						
23869	Co Rte 42					BILL601985
77.16-1-5	270 Mfg housing		County Outside	33,400		246.79
Barnhart April J	Carthage 226001	10,300	Town Wide	33,400		91.85
PO Box 52	FRNT 100.00 DPTH 175.00	33,400	FD602 Carth/Wilna FD	33,400	TO	91.94
Carthage, NY 13619	BANK 250		Installment Fee			12.92
	EAST-1089090 NRTH-1463763					
	DEED BOOK 2011 PG-5720					
	FULL MARKET VALUE	33,400				
TOTAL TAX ---						430.58**
	DATE #1	01/31/20	DATE #2	03/31/20	DATE #3	05/29/20
	AMT DUE	156.46	AMT DUE	143.52	AMT DUE	143.52
***** 77.16-1-6 *****						
23825	Co Rte 42					BILL601986
77.16-1-6	270 Mfg housing		County Outside	38,700		285.95
Chaffee Diana L	Carthage 226001	17,900	Town Wide	38,700		106.42
23825 Co Rte 42	ACRES 1.30	38,700	FD602 Carth/Wilna FD	38,700	TO	106.53
Carthage, NY 13619	EAST-1088860 NRTH-1463614		Installment Fee			14.97
	DEED BOOK 1829 PG-71					
	FULL MARKET VALUE	38,700				
TOTAL TAX ---						498.90**
	DATE #1	01/31/20	DATE #2	03/31/20	DATE #3	05/29/20
	AMT DUE	181.27	AMT DUE	166.30	AMT DUE	166.30
***** 77.16-1-7 *****						
	Co Rte 42					BILL601987
77.16-1-7	322 Rural vac>10		County Outside	16,700		123.39
Tompkins Heidi L	Carthage 226001	16,700	Town Wide	16,700		45.92
c/o Heidi Santiago	ACRES 20.90	16,700	School Relevy			143.45
134 Fire Island Ave	EAST-1088503 NRTH-1463814		FD602 Carth/Wilna FD	16,700	TO	45.97
Babylon, NY 11702	DEED BOOK 2006 PG-19277		Installment Fee			10.76
	FULL MARKET VALUE	16,700				
TOTAL TAX ---						358.73**
	DATE #1	01/31/20	DATE #2	03/31/20	DATE #3	05/29/20
	AMT DUE	130.35	AMT DUE	119.57	AMT DUE	119.57
***** 77.16-1-8 *****						
23729	Co Rte 42					BILL601988
77.16-1-8	210 1 Family Res		County Outside	126,000		931.00
Riley Doris	Carthage 226001	20,800	Town Wide	126,000		346.50
Riley Robert J	ACRES 5.06	126,000	FD602 Carth/Wilna FD	126,000	TO	346.85
PO Box 65	EAST-1088041 NRTH-1463484		Installment Fee			48.73
Carthage, NY 13619	DEED BOOK 2018 PG-12918					
	FULL MARKET VALUE	126,000				
TOTAL TAX ---						1,624.35**
	DATE #1	01/31/20	DATE #2	03/31/20	DATE #3	05/29/20
	AMT DUE	590.18	AMT DUE	541.45	AMT DUE	541.45

STATE OF NEW YORK
COUNTY - Jefferson
TOWN - Wilna
SWIS - 226089

2020 TOWN TAX ROLL
TAXABLE SECTION OF THE ROLL - 1
TAX MAP NUMBER SEQUENCE
UNIFORM PERCENT OF VALUE IS 100.00

PAGE 549
VALUATION DATE-JUL 01, 2018
TAXABLE STATUS DATE-MAR 01, 2019

TAX MAP PARCEL NUMBER	PROPERTY LOCATION & CLASS	ASSESSMENT	EXEMPTION CODE	COUNTY	TOWN	TAX AMOUNT
CURRENT OWNERS NAME	SCHOOL DISTRICT	LAND	TAX DESCRIPTION			
CURRENT OWNERS ADDRESS	PARCEL SIZE/GRID COORD	TOTAL	SPECIAL DISTRICTS			
***** 77.16-1-9 *****						
77.16-1-9	Co Rte 42					BILL601989
Dea Michael	322 Rural vac>10		County Outside	14,100		104.18
Dea Susan	Carthage 226001	14,100	Town Wide	14,100		38.77
18 Old Colony Ln	ACRES 14.60	14,100	FD602 Carth/Wilna FD	14,100	TO	38.81
Great Neck, NY 11023	EAST-1087576 NRTH-1463314		Installment Fee			5.45
	DEED BOOK 2006 PG-18428					
	FULL MARKET VALUE	14,100				
TOTAL TAX ---						181.76**
	DATE #1	01/31/20	DATE #2	03/31/20	DATE #3	05/29/20
	AMT DUE	66.05	AMT DUE	60.58	AMT DUE	60.58
***** 77.16-1-10 *****						
77.16-1-10	23703 Co Rte 42					BILL601990
Taylor James B	210 1 Family Res		County Outside	129,900		959.81
Kilbourn Heidi L	Carthage 226001	18,000	Town Wide	129,900		357.22
23703 Co Rte 42	ACRES 1.38 BANK 810	129,900	FD602 Carth/Wilna FD	129,900	TO	357.59
Carthage, NY 13619	EAST-1087960 NRTH-1462987		Installment Fee			50.24
	DEED BOOK 2017 PG-5868					
	FULL MARKET VALUE	129,900				
TOTAL TAX ---						1,674.62**
	DATE #1	01/31/20	DATE #2	03/31/20	DATE #3	05/29/20
	AMT DUE	608.46	AMT DUE	558.20	AMT DUE	558.20
***** 77.16-1-11 *****						
77.16-1-11	23667 Co Rte 42					BILL601991
Rodriguez Erika	210 1 Family Res		County Outside	120,000		886.66
23667 Co Rte 42	Carthage 226001	20,300	Town Wide	120,000		330.00
Carthage, NY 13619	ACRES 4.29 BANK 822	120,000	FD602 Carth/Wilna FD	120,000	TO	330.33
	EAST-1087711 NRTH-1462804		Installment Fee			46.41
	DEED BOOK 2010 PG-9620					
	FULL MARKET VALUE	120,000				
TOTAL TAX ---						1,546.99**
	DATE #1	01/31/20	DATE #2	03/31/20	DATE #3	05/29/20
	AMT DUE	562.08	AMT DUE	515.66	AMT DUE	515.66
***** 77.16-1-12 *****						
77.16-1-12	23569 Co Rte 42					BILL601992
Boshart Daniel V	210 1 Family Res		County Outside	219,900		1,624.81
Boshart Erin K	Carthage 226001	23,700	Town Wide	219,900		604.72
23569 Co Rte 42	ACRES 14.77	219,900	FD602 Carth/Wilna FD	219,900	TO	605.34
Carthage, NY 13619	EAST-1087075 NRTH-1462784		Installment Fee			85.05
	DEED BOOK 2005 PG-16730					
	FULL MARKET VALUE	219,900				
TOTAL TAX ---						2,834.87**
	DATE #1	01/31/20	DATE #2	03/31/20	DATE #3	05/29/20
	AMT DUE	1,030.02	AMT DUE	944.95	AMT DUE	944.95

STATE OF NEW YORK
COUNTY - Jefferson
TOWN - Wilna
SWIS - 226089

2020 TOWN TAX ROLL
TAXABLE SECTION OF THE ROLL - 1
TAX MAP NUMBER SEQUENCE
UNIFORM PERCENT OF VALUE IS 100.00

PAGE 550
VALUATION DATE-JUL 01, 2018
TAXABLE STATUS DATE-MAR 01, 2019

TAX MAP PARCEL NUMBER	PROPERTY LOCATION & CLASS	ASSESSMENT	EXEMPTION CODE	COUNTY	TOWN	TAX AMOUNT
CURRENT OWNERS NAME	SCHOOL DISTRICT	LAND	TAX DESCRIPTION			
CURRENT OWNERS ADDRESS	PARCEL SIZE/GRID COORD	TOTAL	SPECIAL DISTRICTS			
***** 77.16-1-13 *****						
23543 Co Rte 42						BILL601993
77.16-1-13	210 1 Family Res		County Outside	145,000		1,071.38
Habermann Christopher J	Carthage 226001	17,800	Town Wide	145,000		398.75
Habermann James P	ACRES 1.25 BANK 810	145,000	FD602 Carth/Wilna FD	145,000	TO	399.15
23543 Co Rte 42	EAST-1087045 NRTH-1462166		Installment Fee			56.08
Carthage, NY 13619	DEED BOOK 2017 PG-19492					
	FULL MARKET VALUE	145,000				
TOTAL TAX ---						1,869.28**
	DATE #1	01/31/20	DATE #2	03/31/20	DATE #3	05/29/20
	AMT DUE	679.18	AMT DUE	623.09	AMT DUE	623.09
***** 77.16-1-14 *****						
23521 Co Rte 42						BILL601994
77.16-1-14	210 1 Family Res		VET COM CT 41131	20,000	10,000	
Picard Gerald R	Carthage 226001	18,200	VET DIS CT 41141	40,000	20,000	
Picard Linda B	ACRES 1.50 BANK 550	165,500	County Outside	105,500		779.52
23521 Co Rte 42	EAST-1086940 NRTH-1461994		Town Wide	135,500		372.62
Carthage, NY 13619	DEED BOOK 2005 PG-16997		FD602 Carth/Wilna FD	165,500	TO	455.59
	FULL MARKET VALUE	165,500	Installment Fee			48.23
TOTAL TAX ---						1,607.73**
	DATE #1	01/31/20	DATE #2	03/31/20	DATE #3	05/29/20
	AMT DUE	584.14	AMT DUE	535.91	AMT DUE	535.91
***** 77.16-1-15.1 *****						
77.16-1-15.1	Co Rte 42					BILL601995
Picard Gerald R	311 Res vac land		County Outside	1,000		7.39
Picard Linda B	Carthage 226001	1,000	Town Wide	1,000		2.75
23521 Co Rte 42	FRNT 100.00 DPTH 275.00	1,000	FD602 Carth/Wilna FD	1,000	TO	2.75
Carthage, NY 13619	BANK 550		Installment Fee			.39
	EAST-1086866 NRTH-1461864					
	DEED BOOK 2005 PG-16997					
	FULL MARKET VALUE	1,000				
TOTAL TAX ---						12.89**
	DATE #1	01/31/20	DATE #2	03/31/20	DATE #3	05/29/20
	AMT DUE	4.70	AMT DUE	4.29	AMT DUE	4.29
***** 77.16-1-15.2 *****						
23477 Co Rte 42						BILL601996
77.16-1-15.2	210 1 Family Res		County Outside	189,000		1,396.49
Howe John R	Carthage 226001	18,700	Town Wide	189,000		519.75
Howe Kathy M	ACRES 2.04	189,000	FD602 Carth/Wilna FD	189,000	TO	520.28
23477 Co Rte 42	EAST-1086765 NRTH-1461694		Installment Fee			73.10
Carthage, NY 13619	DEED BOOK 1667 PG-67					
	FULL MARKET VALUE	189,000				
TOTAL TAX ---						2,436.52**
	DATE #1	01/31/20	DATE #2	03/31/20	DATE #3	05/29/20
	AMT DUE	885.28	AMT DUE	812.17	AMT DUE	812.17

STATE OF NEW YORK
COUNTY - Jefferson
TOWN - Wilna
SWIS - 226089

2020 TOWN TAX ROLL
TAXABLE SECTION OF THE ROLL - 1
TAX MAP NUMBER SEQUENCE
UNIFORM PERCENT OF VALUE IS 100.00

PAGE 551
VALUATION DATE-JUL 01, 2018
TAXABLE STATUS DATE-MAR 01, 2019

TAX MAP PARCEL NUMBER	PROPERTY LOCATION & CLASS	ASSESSMENT	EXEMPTION CODE	COUNTY	TOWN
CURRENT OWNERS NAME	SCHOOL DISTRICT	LAND	TAX DESCRIPTION	TAXABLE VALUE	TAX AMOUNT
CURRENT OWNERS ADDRESS	PARCEL SIZE/GRID COORD	TOTAL	SPECIAL DISTRICTS		
***** 77.16-1-16 *****					
23411 Co Rte 42					BILL601997
77.16-1-16	240 Rural res		County Outside	173,500	1,281.97
Spinks Sasha L	Carthage 226001	49,900	Town Wide	173,500	477.12
Pignone Rusty D	ACRES 65.00 BANK 810	173,500	FD602 Carth/Wilna FD	173,500 TO	477.61
23411 Co Rte 42	EAST-1085736 NRTH-1461903		Installment Fee		67.10
Carthage, NY 13619	DEED BOOK 2019 PG-1290				
	FULL MARKET VALUE	173,500			
			TOTAL TAX ---		2,236.70**
			DATE #1 01/31/20 DATE #2 03/31/20 DATE #3 05/29/20		
			AMT DUE 812.68 AMT DUE 745.56 AMT DUE 745.56		
***** 77.16-1-17 *****					
23271 Co Rte 42					BILL601998
77.16-1-17	210 1 Family Res		County Outside	80,000	591.11
Hansen Jeffrey A	Carthage 226001	13,200	Town Wide	80,000	220.00
Hansen Christy L	FRNT 125.00 DPTH 200.00	80,000	FD602 Carth/Wilna FD	80,000 TO	220.22
23271 Co Rte 42	BANK 810		Installment Fee		30.94
Carthage, NY 13619	EAST-1086185 NRTH-1460617				
	DEED BOOK 2018 PG-6781				
	FULL MARKET VALUE	80,000			
			TOTAL TAX ---		1,031.33**
			DATE #1 01/31/20 DATE #2 03/31/20 DATE #3 05/29/20		
			AMT DUE 374.73 AMT DUE 343.77 AMT DUE 343.77		
***** 77.16-1-18 *****					
23323 Co Rte 42					BILL601999
77.16-1-18	210 1 Family Res		County Outside	85,000	628.05
Hall Ronald R Jr	Carthage 226001	18,600	Town Wide	85,000	233.75
23323 Co Rte 42	ACRES 1.90	85,000	FD602 Carth/Wilna FD	85,000 TO	233.99
Carthage, NY 13619	EAST-1086367 NRTH-1460932		Installment Fee		32.87
	DEED BOOK 2017 PG-11899				
	FULL MARKET VALUE	85,000			
			TOTAL TAX ---		1,095.79**
			DATE #1 01/31/20 DATE #2 03/31/20 DATE #3 05/29/20		
			AMT DUE 398.14 AMT DUE 365.26 AMT DUE 365.26		
***** 77.16-1-19 *****					
23490 Co Rte 42					BILL602000
77.16-1-19	210 1 Family Res		County Outside	72,000	532.00
Borland Lori	Carthage 226001	18,800	Town Wide	72,000	198.00
23490 Co Rte 42	ACRES 2.14	72,000	FD602 Carth/Wilna FD	72,000 TO	198.20
Carthage, NY 13619	EAST-1087120 NRTH-1461643		Installment Fee		27.85
	FULL MARKET VALUE	72,000			
			TOTAL TAX ---		928.20**
			DATE #1 01/31/20 DATE #2 03/31/20 DATE #3 05/29/20		
			AMT DUE 337.25 AMT DUE 309.40 AMT DUE 309.40		

STATE OF NEW YORK
COUNTY - Jefferson
TOWN - Wilna
SWIS - 226089

2020 TOWN TAX ROLL
TAXABLE SECTION OF THE ROLL - 1
TAX MAP NUMBER SEQUENCE
UNIFORM PERCENT OF VALUE IS 100.00

PAGE 552
VALUATION DATE-JUL 01, 2018
TAXABLE STATUS DATE-MAR 01, 2019

TAX MAP PARCEL NUMBER	PROPERTY LOCATION & CLASS	ASSESSMENT	EXEMPTION CODE	COUNTY	TOWN	TAX AMOUNT
CURRENT OWNERS NAME	SCHOOL DISTRICT	LAND	TAX DESCRIPTION			
CURRENT OWNERS ADDRESS	PARCEL SIZE/GRID COORD	TOTAL	SPECIAL DISTRICTS			
***** 77.16-1-20 *****						
77.16-1-20	Co Rte 42					BILL602001
Borland Lori A	322 Rural vac>10		County Outside	24,900		183.98
c/o Borland Gerald	Carthage 226001	24,900	Town Wide	24,900		68.47
23189 Co Rte 42	Borland Gerald & Norma-LF	24,900	FD602 Carth/Wilna FD	24,900	TO	68.54
Carthage, NY 13619	ACRES 33.94		Installment Fee			9.63
	EAST-1087664 NRTH-1461570					
	DEED BOOK 2009 PG-17875					
	FULL MARKET VALUE	24,900				
TOTAL TAX ---						320.99**
	DATE #1	01/31/20	DATE #2	03/31/20	DATE #3	05/29/20
	AMT DUE	116.64	AMT DUE	106.99	AMT DUE	106.99
***** 77.16-1-21 *****						
77.16-1-21	23696 Co Rte 42					BILL602002
McBride George W	240 Rural res		VET WAR CT 41121	12,000	6,000	
McBride Nancy V	Carthage 226001	23,200	County Outside	150,000		1,108.33
23692 Co Rte 42	ACRES 12.89	162,000	Town Wide	156,000		429.00
Carthage, NY 13619	EAST-1088254 NRTH-1462036		FD602 Carth/Wilna FD	162,000	TO	445.95
	DEED BOOK 2007 PG-18309		Installment Fee			59.50
	FULL MARKET VALUE	162,000				
TOTAL TAX ---						1,983.28**
	DATE #1	01/31/20	DATE #2	03/31/20	DATE #3	05/29/20
	AMT DUE	720.60	AMT DUE	661.09	AMT DUE	661.09
***** 77.16-1-22 *****						
77.16-1-22	23744 Co Rte 42					BILL602003
Chartrand Dennis	240 Rural res		County Outside	148,000		1,093.55
c/o Sharon Chartrand	Carthage 226001	25,900	Town Wide	148,000		407.00
23744 Co Rte 42	Chartrand Sharon A-LF Est	148,000	FD602 Carth/Wilna FD	148,000	TO	407.41
Carthage, NY 13619	ACRES 23.80		Installment Fee			57.24
	EAST-1088758 NRTH-1462384					
	DEED BOOK 2015 PG-8495					
	FULL MARKET VALUE	148,000				
TOTAL TAX ---						1,907.96**
	DATE #1	01/31/20	DATE #2	03/31/20	DATE #3	05/29/20
	AMT DUE	693.24	AMT DUE	635.98	AMT DUE	635.98
***** 77.16-1-23 *****						
77.16-1-23	Co Rte 42					BILL602004
Robbins Leonard	314 Rural vac<10		County Outside	7,800		57.63
PO Box 30	Carthage 226001	7,800	Town Wide	7,800		21.45
Mannsville, NY 13661	FRNT 200.00 DPTH 167.00	7,800	FD602 Carth/Wilna FD	7,800	TO	21.47
	EAST-1088128 NRTH-1462696		Installment Fee			3.02
	DEED BOOK 2019 PG-16192					
	FULL MARKET VALUE	7,800				
PRIOR OWNER ON 3/01/2019						
Robbins Brian Allen						
TOTAL TAX ---						100.55**
	DATE #1	01/31/20	DATE #2	03/31/20	DATE #3	05/29/20
	AMT DUE	36.55	AMT DUE	33.51	AMT DUE	33.51

STATE OF NEW YORK
COUNTY - Jefferson
TOWN - Wilna
SWIS - 226089

2020 TOWN TAX ROLL
TAXABLE SECTION OF THE ROLL - 1
TAX MAP NUMBER SEQUENCE
UNIFORM PERCENT OF VALUE IS 100.00

PAGE 553
VALUATION DATE-JUL 01, 2018
TAXABLE STATUS DATE-MAR 01, 2019

TAX MAP PARCEL NUMBER	PROPERTY LOCATION & CLASS	ASSESSMENT	EXEMPTION CODE	COUNTY	TOWN	TAX AMOUNT
CURRENT OWNERS NAME	SCHOOL DISTRICT	LAND	TAX DESCRIPTION			
CURRENT OWNERS ADDRESS	PARCEL SIZE/GRID COORD	TOTAL	SPECIAL DISTRICTS			
***** 77.16-1-24 *****						
77.16-1-24	Co Rte 42					BILL602005
Robbins Leonard John	314 Rural vac<10		County Outside	7,800		57.63
Tina Marie	Carthage 226001	7,800	Town Wide	7,800		21.45
PO Box 30	FRNT 200.00 DPTH 167.00	7,800	FD602 Carth/Wilna FD	7,800	TO	21.47
Mannsville, NY 13661	EAST-1088288 NRTH-1462817		Installment Fee			3.02
	FULL MARKET VALUE	7,800				
TOTAL TAX ---						100.55**
	DATE #1	01/31/20	DATE #2	03/31/20	DATE #3	05/29/20
	AMT DUE	36.55	AMT DUE	33.51	AMT DUE	33.51
***** 77.16-1-25 *****						
23808	Co Rte 42					BILL602006
77.16-1-25	210 1 Family Res		County Outside	110,000		812.77
Reynolds James R Jr	Carthage 226001	19,900	Town Wide	110,000		302.50
Reynolds Kimberly L	ACRES 3.74 BANK 550	110,000	FD602 Carth/Wilna FD	110,000	TO	302.81
23808 Co Rte 42	EAST-1089134 NRTH-1463330		Installment Fee			42.54
Carthage, NY 13619	DEED BOOK 2018 PG-11125					
	FULL MARKET VALUE	110,000				
TOTAL TAX ---						1,418.08**
	DATE #1	01/31/20	DATE #2	03/31/20	DATE #3	05/29/20
	AMT DUE	515.24	AMT DUE	472.69	AMT DUE	472.69
***** 77.16-1-26 *****						
23988	Co Rte 42					BILL602007
77.16-1-26	210 1 Family Res		County Outside	157,000		1,160.05
Vitullo Randall K	Carthage 226001	14,900	Town Wide	157,000		431.75
23988 Co Rte 42	ACRES 3.75	157,000	FD602 Carth/Wilna FD	157,000	TO	432.19
Carthage, NY 13619	EAST-1089589 NRTH-1464377		Installment Fee			60.72
	DEED BOOK 962 PG-00132					
	FULL MARKET VALUE	157,000				
TOTAL TAX ---						2,023.99**
	DATE #1	01/31/20	DATE #2	03/31/20	DATE #3	05/29/20
	AMT DUE	735.39	AMT DUE	674.66	AMT DUE	674.66
***** 77.16-1-27 *****						
24034	Co Rte 42					BILL602008
77.16-1-27	210 1 Family Res		County Outside	154,900		1,144.53
Olley Loretta	Carthage 226001	18,600	Town Wide	154,900		425.97
c/oUSDA Rural Housing Service	ACRES 1.76 BANK 810	154,900	FD602 Carth/Wilna FD	154,900	TO	426.41
ATTN: Escrow Branch	EAST-1089519 NRTH-1464776		Installment Fee			59.91
PO Box 66876	DEED BOOK 2010 PG-5519					
St Louis, MO 63103	FULL MARKET VALUE	154,900				
TOTAL TAX ---						1,996.91**
	DATE #1	01/31/20	DATE #2	03/31/20	DATE #3	05/29/20
	AMT DUE	725.56	AMT DUE	665.63	AMT DUE	665.63

STATE OF NEW YORK
 COUNTY - Jefferson
 TOWN - Wilna
 SWIS - 226089

2 0 2 0 T O W N T A X R O L L
 T A X A B L E SECTION OF THE ROLL - 1
 TAX MAP NUMBER SEQUENCE
 UNIFORM PERCENT OF VALUE IS 100.00

PAGE 554
 VALUATION DATE-JUL 01, 2018
 TAXABLE STATUS DATE-MAR 01, 2019

TAX MAP PARCEL NUMBER	PROPERTY LOCATION & CLASS	ASSESSMENT	EXEMPTION CODE	COUNTY	TOWN	TAX AMOUNT
CURRENT OWNERS NAME	SCHOOL DISTRICT	LAND	TAX DESCRIPTION			
CURRENT OWNERS ADDRESS	PARCEL SIZE/GRID COORD	TOTAL	SPECIAL DISTRICTS			
***** 77.16-1-29 *****						
23394 Co Rte 42						BILL602009
77.16-1-29	270 Mfg housing		County Outside	38,900		287.43
Marolf Lea L	Carthage 226001	18,000	Town Wide	38,900		106.97
23394 Co Rte 42	ACRES 1.40	38,900	FD602 Carth/Wilna FD	38,900	TO	107.08
Carthage, NY 13619	EAST-1086851 NRTH-1461171		Installment Fee			15.04
	DEED BOOK 1672 PG-173					
	FULL MARKET VALUE	38,900				
TOTAL TAX ---						501.48**
	DATE #1	01/31/20	DATE #2	03/31/20	DATE #3	05/29/20
	AMT DUE	182.20	AMT DUE	167.16	AMT DUE	167.16
***** 77.16-1-30 *****						
23394 Co Rte 42						BILL602010
77.16-1-30	322 Rural vac>10		County Outside	11,900		87.93
Peebles Gregory T	Carthage 226001	11,900	Town Wide	11,900		32.72
10345 Stoddard Rd	ACRES 15.40	11,900	FD602 Carth/Wilna FD	11,900	TO	32.76
Copenhagen, NY 13626	EAST-1087583 NRTH-1460650		Installment Fee			4.60
	DEED BOOK 2009 PG-17874					
	FULL MARKET VALUE	11,900				
TOTAL TAX ---						153.41**
	DATE #1	01/31/20	DATE #2	03/31/20	DATE #3	05/29/20
	AMT DUE	55.75	AMT DUE	51.13	AMT DUE	51.13
***** 77.16-1-31 *****						
23240 Co Rte 42						BILL602011
77.16-1-31	210 1 Family Res		VET COM CT 41131	20,000	10,000	
Charette Richard D	Carthage 226001	19,900	VET DIS CT 41141	31,500	20,000	
Charette Tamara M	ACRES 3.72 BANK 810	105,000	County Outside	53,500		395.30
23240 Co Rte 42	EAST-1086438 NRTH-1460390		Town Wide	75,000		206.25
Carthage, NY 13619	DEED BOOK 1756 PG-278		FD602 Carth/Wilna FD	105,000	TO	289.04
	FULL MARKET VALUE	105,000	Installment Fee			26.72
TOTAL TAX ---						890.59**
	DATE #1	01/31/20	DATE #2	03/31/20	DATE #3	05/29/20
	AMT DUE	323.59	AMT DUE	296.86	AMT DUE	296.86
***** 77.16-1-32 *****						
23240 Co Rte 42						BILL602012
77.16-1-32	314 Rural vac<10		County Outside	900		6.65
Happy-Land Gifts	Carthage 226001	900	Town Wide	900		2.47
Wiesenweg 1	FRNT 100.00 DPTH 150.00	900	FD602 Carth/Wilna FD	900	TO	2.48
86465 Welden Germany,Germany	EAST-1086069 NRTH-1460400		Installment Fee			.35
	DEED BOOK 1718 PG-106					
	FULL MARKET VALUE	900				
TOTAL TAX ---						11.60**
	DATE #1	01/31/20	DATE #2	03/31/20	DATE #3	05/29/20
	AMT DUE	4.23	AMT DUE	3.86	AMT DUE	3.86

STATE OF NEW YORK
COUNTY - Jefferson
TOWN - Wilna
SWIS - 226089

2020 TOWN TAX ROLL
TAXABLE SECTION OF THE ROLL - 1
TAX MAP NUMBER SEQUENCE
UNIFORM PERCENT OF VALUE IS 100.00

PAGE 555
VALUATION DATE-JUL 01, 2018
TAXABLE STATUS DATE-MAR 01, 2019

TAX MAP PARCEL NUMBER	PROPERTY LOCATION & CLASS	ASSESSMENT	EXEMPTION CODE	COUNTY	TOWN	TAX AMOUNT
CURRENT OWNERS NAME	SCHOOL DISTRICT	LAND	TAX DESCRIPTION			
CURRENT OWNERS ADDRESS	PARCEL SIZE/GRID COORD	TOTAL	SPECIAL DISTRICTS			
***** 77.16-1-33 *****						
23257	Co Rte 42					BILL602013
77.16-1-33	270 Mfg housing		County Outside	34,500		254.92
Reynolds James R Jr	Carthage 226001	10,500	Town Wide	34,500		94.87
Reynolds Kimberly L	FRNT 100.00 DPTH 150.00	34,500	FD602 Carth/Wilna FD	34,500	TO	94.97
23808 Co Rte 42	EAST-1086123 NRTH-1460478		Installment Fee			13.34
Carthage, NY 13619	DEED BOOK 1627 PG-61					
	FULL MARKET VALUE	34,500				
TOTAL TAX ---						444.76**
	DATE #1	01/31/20	DATE #2	03/31/20	DATE #3	05/29/20
	AMT DUE	161.60	AMT DUE	148.25	AMT DUE	148.25
***** 77.18-1-1 *****						
36769	NYS Rte 3					BILL602014
77.18-1-1	210 1 Family Res		County Outside	151,000		1,115.72
Locy Daniel M	Carthage 226001	20,200	Town Wide	151,000		415.25
Locy Marie A	ACRES 9.50 BANK 550	151,000	FD602 Carth/Wilna FD	151,000	TO	415.67
36769 NYS Rte 3	EAST-1070126 NRTH-1459875		Installment Fee			58.40
Carthage, NY 13619	DEED BOOK 2007 PG-12179					
	FULL MARKET VALUE	151,000				
TOTAL TAX ---						1,946.64**
	DATE #1	01/31/20	DATE #2	03/31/20	DATE #3	05/29/20
	AMT DUE	707.28	AMT DUE	648.88	AMT DUE	648.88
***** 77.18-1-2 *****						
36771	NYS Rte 3					BILL602015
77.18-1-2	210 1 Family Res		County Outside	142,000		1,049.22
Holzle Kevin M	Carthage 226001	8,900	Town Wide	142,000		390.50
36771 NYS Rte 3	FRNT 73.00 DPTH 200.00	142,000	FD602 Carth/Wilna FD	142,000	TO	390.90
Carthage, NY 13619	BANK 822		Installment Fee			54.92
	EAST-1069555 NRTH-1459721					
	DEED BOOK 2016 PG-13439					
	FULL MARKET VALUE	142,000				
TOTAL TAX ---						1,830.62**
	DATE #1	01/31/20	DATE #2	03/31/20	DATE #3	05/29/20
	AMT DUE	665.14	AMT DUE	610.20	AMT DUE	610.20
***** 77.18-1-3.1 *****						
	NYS Rte 3					BILL602016
77.18-1-3.1	322 Rural vac>10		County Outside	14,300		105.66
Atkins Irrev Family Prot Trust	Carthage 226001	14,300	Town Wide	14,300		39.32
Atkins Trustees Tom M & Sabra	ACRES 25.23	14,300	FD602 Carth/Wilna FD	14,300	TO	39.36
36775 NYS Rte 3	EAST-1070573 NRTH-1459395		Installment Fee			5.53
Carthage, NY 13619	DEED BOOK 2017 PG-1336					
	FULL MARKET VALUE	14,300				
TOTAL TAX ---						184.34**
	DATE #1	01/31/20	DATE #2	03/31/20	DATE #3	05/29/20
	AMT DUE	66.99	AMT DUE	61.44	AMT DUE	61.44

STATE OF NEW YORK
COUNTY - Jefferson
TOWN - Wilna
SWIS - 226089

2020 TOWN TAX ROLL
TAXABLE SECTION OF THE ROLL - 1
TAX MAP NUMBER SEQUENCE
UNIFORM PERCENT OF VALUE IS 100.00

PAGE 556
VALUATION DATE-JUL 01, 2018
TAXABLE STATUS DATE-MAR 01, 2019

TAX MAP PARCEL NUMBER	PROPERTY LOCATION & CLASS	ASSESSMENT	EXEMPTION CODE	COUNTY	TOWN	TAX AMOUNT
CURRENT OWNERS NAME	SCHOOL DISTRICT	LAND	TAX DESCRIPTION			
CURRENT OWNERS ADDRESS	PARCEL SIZE/GRID COORD	TOTAL	SPECIAL DISTRICTS			
***** 77.18-1-3.2 *****						
36775	NYS Rte 3					BILL602017
77.18-1-3.2	210 1 Family Res		VET WAR C 41122	12,000	0	
Atkins Irrev Family Prot Trust	Carthage 226001	18,700	VET WAR T 41123	0	6,000	
Atkins Trustees Tom M & Sabra	ACRES 2.00	169,900	VET DIS C 41142	8,495	0	
36775 NYS Rte 3	EAST-1069667 NRTH-1459575		VET DIS T 41143	0	8,495	
Carthage, NY 13619	DEED BOOK 2017 PG-1336		County Outside	149,405		1,103.93
	FULL MARKET VALUE	169,900	Town Wide	155,405		427.36
			FD602 Carth/Wilna FD	169,900	TO	467.70
			Installment Fee			59.97
			TOTAL TAX ---			1,998.99**
			DATE #1 01/31/20	DATE #2 03/31/20	DATE #3 05/29/20	
			AMT DUE 726.30	AMT DUE 666.33	AMT DUE 666.33	
***** 77.18-1-4 *****						
36789	NYS Rte 3					BILL602018
77.18-1-4	210 1 Family Res		County Outside	36,900		272.65
Hall Richard M	Carthage 226001	13,700	Town Wide	36,900		101.47
Hall Cory	ACRES 3.56	36,900	FD602 Carth/Wilna FD	36,900	TO	101.58
30951 NYS Rte 3	EAST-1070027 NRTH-1459088		Installment Fee			14.27
Felts Mills, NY 13638	DEED BOOK 2016 PG-14828					
	FULL MARKET VALUE	36,900				
			TOTAL TAX ---			475.70**
			DATE #1 01/31/20	DATE #2 03/31/20	DATE #3 05/29/20	
			AMT DUE 172.85	AMT DUE 158.56	AMT DUE 158.56	
***** 77.18-1-5 *****						
36793	NYS Rte 3					BILL602019
77.18-1-5	210 1 Family Res		VET COM C 41132	20,000	0	
Magill Brandon	Carthage 226001	14,200	VET COM T 41133	0	10,000	
Magill Jill E	FRNT 134.00 DPTH 300.00	210,000	County Outside	190,000		1,403.88
36793 NYS Rte 3	BANK 810		Town Wide	200,000		550.00
Carthage, NY 13619	EAST-1069706 NRTH-1459012		FD602 Carth/Wilna FD	210,000	TO	578.09
	DEED BOOK 2011 PG-8586		Installment Fee			75.96
	FULL MARKET VALUE	210,000				
			TOTAL TAX ---			2,531.97**
			DATE #1 01/31/20	DATE #2 03/31/20	DATE #3 05/29/20	
			AMT DUE 919.95	AMT DUE 843.99	AMT DUE 843.99	
***** 77.18-1-6.1 *****						
36811	NYS Rte 3					BILL602020
77.18-1-6.1	240 Rural res		County Outside	102,000		753.66
Schermerhorn Charles W	Carthage 226001	19,600	Town Wide	102,000		280.50
Schermerhorn Mary Ann	ACRES 8.70	102,000	FD602 Carth/Wilna FD	102,000	TO	280.78
PO Box 414	EAST-1070406 NRTH-1458861		Installment Fee			39.45
Carthage, NY 13619	DEED BOOK 1736 PG-71					
	FULL MARKET VALUE	102,000				
			TOTAL TAX ---			1,314.94**
			DATE #1 01/31/20	DATE #2 03/31/20	DATE #3 05/29/20	
			AMT DUE 477.77	AMT DUE 438.31	AMT DUE 438.31	

STATE OF NEW YORK
COUNTY - Jefferson
TOWN - Wilna
SWIS - 226089

2020 TOWN TAX ROLL
TAXABLE SECTION OF THE ROLL - 1
TAX MAP NUMBER SEQUENCE
UNIFORM PERCENT OF VALUE IS 100.00

PAGE 557
VALUATION DATE-JUL 01, 2018
TAXABLE STATUS DATE-MAR 01, 2019

TAX MAP PARCEL NUMBER	PROPERTY LOCATION & CLASS	ASSESSMENT	EXEMPTION CODE	COUNTY	TOWN	TAX AMOUNT
CURRENT OWNERS NAME	SCHOOL DISTRICT	LAND	TAX DESCRIPTION			
CURRENT OWNERS ADDRESS	PARCEL SIZE/GRID COORD	TOTAL	SPECIAL DISTRICTS			
***** 77.18-1-6.2 *****						
36814	NYS Rte 3					BILL602021
77.18-1-6.2	270 Mfg housing		County Outside	75,000		554.16
Vecchio Jerry J	Carthage 226001	20,700	Town Wide	75,000		206.25
1011 Waterman Dr	ACRES 1.10	75,000	FD602 Carth/Wilna FD	75,000	TO	206.46
Watertown, NY 13601	EAST-1069413 NRTH-1458804		Installment Fee			29.01
	DEED BOOK 2013 PG-8084					
	FULL MARKET VALUE	75,000				
TOTAL TAX ---						966.87**
	DATE #1	01/31/20	DATE #2	03/31/20	DATE #3	05/29/20
	AMT DUE	351.30	AMT DUE	322.29	AMT DUE	322.29
***** 77.18-1-7 *****						
36819/849	NYS Rte 3					BILL602022
77.18-1-7	331 Com vac w/im		County Outside	35,600		263.04
Schermerhorn Charles W	Carthage 226001	24,500	Town Wide	35,600		97.90
Schermerhorn Mary A	ACRES 18.20	35,600	FD602 Carth/Wilna FD	35,600	TO	98.00
PO Box 414	EAST-1070432 NRTH-1458468		Installment Fee			13.77
Carthage, NY 13619	DEED BOOK 1736 PG-71					
	FULL MARKET VALUE	35,600				
TOTAL TAX ---						458.94**
	DATE #1	01/31/20	DATE #2	03/31/20	DATE #3	05/29/20
	AMT DUE	166.75	AMT DUE	152.98	AMT DUE	152.98
***** 77.18-1-10 *****						
36917	NYS Rte 3					BILL602023
77.18-1-10	210 1 Family Res		County Outside	82,000		605.89
Gates Jessica L	Carthage 226001	17,500	Town Wide	82,000		225.50
36917 NYS Rte 3	FRNT 458.00 DPTH 75.00	82,000	FD602 Carth/Wilna FD	82,000	TO	225.73
Carthage, NY 13619	BANK 100		Installment Fee			31.71
	EAST-1070229 NRTH-1457957					
	DEED BOOK 2007 PG-8244					
	FULL MARKET VALUE	82,000				
TOTAL TAX ---						1,057.12**
	DATE #1	01/31/20	DATE #2	03/31/20	DATE #3	05/29/20
	AMT DUE	384.09	AMT DUE	352.37	AMT DUE	352.37
***** 77.18-1-11 *****						
36969	NYS Rte 3					BILL602024
77.18-1-11	210 1 Family Res		County Outside	157,000		1,160.05
Paradise Vincent	Carthage 226001	15,100	Town Wide	157,000		431.75
36969 NYS Rte 3	FRNT 194.00 DPTH 161.00	157,000	FD602 Carth/Wilna FD	157,000	TO	432.19
Carthage, NY 13619	BANK 810		Installment Fee			60.72
	EAST-1070416 NRTH-1457768					
	DEED BOOK 2017 PG-14916					
	FULL MARKET VALUE	157,000				
TOTAL TAX ---						2,023.99**
	DATE #1	01/31/20	DATE #2	03/31/20	DATE #3	05/29/20
	AMT DUE	735.39	AMT DUE	674.66	AMT DUE	674.66

STATE OF NEW YORK
COUNTY - Jefferson
TOWN - Wilna
SWIS - 226089

2020 TOWN TAX ROLL
TAXABLE SECTION OF THE ROLL - 1
TAX MAP NUMBER SEQUENCE
UNIFORM PERCENT OF VALUE IS 100.00

PAGE 558
VALUATION DATE-JUL 01, 2018
TAXABLE STATUS DATE-MAR 01, 2019

TAX MAP PARCEL NUMBER	PROPERTY LOCATION & CLASS	ASSESSMENT	EXEMPTION CODE	COUNTY	TOWN	TAX AMOUNT
CURRENT OWNERS NAME	SCHOOL DISTRICT	LAND	TAX DESCRIPTION			
CURRENT OWNERS ADDRESS	PARCEL SIZE/GRID COORD	TOTAL	SPECIAL DISTRICTS			
***** 77.18-1-12 *****						
36983 NYS Rte 3				77.18-1-12		BILL602025
77.18-1-12	210 1 Family Res		County Outside		118,000	871.89
Mcmullen David A	Carthage 226001	17,700	Town Wide		118,000	324.50
Mcmullen Diane D	ACRES 1.00	118,000	FD602 Carth/Wilna FD		118,000 TO	324.83
36983 Nys Rte 3	EAST-1070568 NRTH-1457600		Installment Fee			45.64
Carthage, NY 13619	DEED BOOK 916 PG-00175					
	FULL MARKET VALUE	118,000				
TOTAL TAX ---						1,521.22**
	DATE #1	01/31/20	DATE #2	03/31/20	DATE #3	05/29/20
	AMT DUE	552.72	AMT DUE	507.07	AMT DUE	507.07
***** 77.18-1-13 *****						
37009 NYS Rte 3				77.18-1-13		BILL602026
77.18-1-13	210 1 Family Res		County Outside		167,000	1,233.94
Hall Michael J	Carthage 226001	14,900	Town Wide		167,000	459.25
Hall Mary K	FRNT 150.00 DPTH 200.00	167,000	FD602 Carth/Wilna FD		167,000 TO	459.72
37009 NYS Rte 3	EAST-1070701 NRTH-1457453		Installment Fee			64.59
Carthage, NY 13619	DEED BOOK 1359 PG-36					
	FULL MARKET VALUE	167,000				
TOTAL TAX ---						2,152.91**
	DATE #1	01/31/20	DATE #2	03/31/20	DATE #3	05/29/20
	AMT DUE	782.24	AMT DUE	717.63	AMT DUE	717.63
***** 77.18-1-14 *****						
37041 NYS Rte 3				77.18-1-14		BILL602027
77.18-1-14	210 1 Family Res		% VET CT 41111		150,150	150,150
Parobeck Life Tenant Gary J	Carthage 226001	17,800	County Outside		14,850	109.72
Parobeck Life Tenant Betsy L	ACRES 1.10	165,000	Town Wide		14,850	40.84
37041 NYS Rte 3	EAST-1070828 NRTH-1457312		FD602 Carth/Wilna FD		165,000 TO	454.21
Carthage, NY 13619	DEED BOOK 2019 PG-10221		Installment Fee			18.14
	FULL MARKET VALUE	165,000				
TOTAL TAX ---						604.77**
	DATE #1	01/31/20	DATE #2	03/31/20	DATE #3	05/29/20
	AMT DUE	219.73	AMT DUE	201.59	AMT DUE	201.59
***** 77.18-1-16 *****						
37093 NYS Rte 3				77.18-1-16		BILL602028
77.18-1-16	210 1 Family Res		County Outside		129,000	953.16
Patnode Thos Joann	Carthage 226001	18,600	Town Wide		129,000	354.75
37093 NYS Rte 3	ACRES 1.90	129,000	FD602 Carth/Wilna FD		129,000 TO	355.11
Carthage, NY 13619	EAST-1071222 NRTH-1456876		Installment Fee			49.89
	FULL MARKET VALUE	129,000				
TOTAL TAX ---						1,663.02**
	DATE #1	01/31/20	DATE #2	03/31/20	DATE #3	05/29/20
	AMT DUE	604.23	AMT DUE	554.34	AMT DUE	554.34

STATE OF NEW YORK
COUNTY - Jefferson
TOWN - Wilna
SWIS - 226089

2020 TOWN TAX ROLL
TAXABLE SECTION OF THE ROLL - 1
TAX MAP NUMBER SEQUENCE
UNIFORM PERCENT OF VALUE IS 100.00

PAGE 559
VALUATION DATE-JUL 01, 2018
TAXABLE STATUS DATE-MAR 01, 2019

TAX MAP PARCEL NUMBER	PROPERTY LOCATION & CLASS	ASSESSMENT	EXEMPTION CODE	COUNTY	TOWN	TAX AMOUNT
CURRENT OWNERS NAME	SCHOOL DISTRICT	LAND	TAX DESCRIPTION			
CURRENT OWNERS ADDRESS	PARCEL SIZE/GRID COORD	TOTAL	SPECIAL DISTRICTS			
***** 77.18-1-17 *****						
37125 NYS Rte 3						BILL602029
77.18-1-17	210 1 Family Res		County Outside	86,000		635.44
Schroy Peter R	Carthage 226001	18,300	Town Wide	86,000		236.50
Schroy Cheri Lyn	ACRES 1.95 BANK 810	86,000	FD602 Carth/Wilna FD	86,000	TO	236.74
37125 NYS Rte 3	EAST-1071382 NRTH-1456667		UW990 Unpaid Water	568.70	MT	568.70
Carthage, NY 13619	DEED BOOK 2006 PG-16745		Installment Fee			50.32
	FULL MARKET VALUE	86,000				
TOTAL TAX ---						1,677.38**
	DATE #1	01/31/20	DATE #2	03/31/20	DATE #3	05/29/20
	AMT DUE	609.46	AMT DUE	559.12	AMT DUE	508.80
***** 77.18-1-18 *****						
37133 NYS Rte 3						BILL602030
77.18-1-18	270 Mfg housing		SENIOR T 41803	0	15,450	
Britton Kathleen J	Carthage 226001	8,800	SENIOR C/S 41805	13,905	0	
37133 NYS Rte 3	FRNT 68.00 DPTH 400.00	30,900	County Outside	16,995		125.57
Carthage, NY 13619	EAST-1071459 NRTH-1456542		Town Wide	15,450		42.49
	FULL MARKET VALUE	30,900	FD602 Carth/Wilna FD	30,900	TO	85.06
			Installment Fee			7.59
TOTAL TAX ---						253.12**
	DATE #1	01/31/20	DATE #2	03/31/20	DATE #3	05/29/20
	AMT DUE	91.97	AMT DUE	84.37	AMT DUE	84.37
***** 77.18-1-19 *****						
37133 NYS Rte 3						BILL602031
77.18-1-19	311 Res vac land		County Outside	6,100		45.07
Britton Kathleen	Carthage 226001	6,100	Town Wide	6,100		16.77
37133 NYS Rte 3	ACRES 1.08	6,100	FD602 Carth/Wilna FD	6,100	TO	16.79
Carthage, NY 13619	EAST-1071499 NRTH-1456468		Installment Fee			2.36
	FULL MARKET VALUE	6,100				
TOTAL TAX ---						78.63**
	DATE #1	01/31/20	DATE #2	03/31/20	DATE #3	05/29/20
	AMT DUE	28.57	AMT DUE	26.21	AMT DUE	26.21
***** 77.18-1-21 *****						
37161 NYS Rte 3						BILL602032
77.18-1-21	210 1 Family Res		County Outside	220,000		1,625.55
Faunce Martin J	Carthage 226001	16,200	Town Wide	220,000		605.00
Wood Priscilla D	ACRES 1.44	220,000	FD602 Carth/Wilna FD	220,000	TO	605.61
37161 NYS Rte 3	EAST-1071561 NRTH-1456086		Installment Fee			85.08
Carthage, NY 13619	DEED BOOK 2009 PG-15154					
	FULL MARKET VALUE	220,000				
TOTAL TAX ---						2,836.16**
	DATE #1	01/31/20	DATE #2	03/31/20	DATE #3	05/29/20
	AMT DUE	1,030.48	AMT DUE	945.38	AMT DUE	860.30

STATE OF NEW YORK
COUNTY - Jefferson
TOWN - Wilna
SWIS - 226089

2020 TOWN TAX ROLL
TAXABLE SECTION OF THE ROLL - 1
TAX MAP NUMBER SEQUENCE
UNIFORM PERCENT OF VALUE IS 100.00

PAGE 560
VALUATION DATE-JUL 01, 2018
TAXABLE STATUS DATE-MAR 01, 2019

TAX MAP PARCEL NUMBER	PROPERTY LOCATION & CLASS	ASSESSMENT	EXEMPTION CODE	COUNTY	TOWN	TAX AMOUNT
CURRENT OWNERS NAME	SCHOOL DISTRICT	LAND	TAX DESCRIPTION			
CURRENT OWNERS ADDRESS	PARCEL SIZE/GRID COORD	TOTAL	SPECIAL DISTRICTS			
***** 77.18-1-22 *****						
37165 NYS Rte 3						BILL602033
77.18-1-22	210 1 Family Res		County Outside	57,000		421.17
Buzzell Scott S	Carthage 226001	19,000	Town Wide	57,000		156.75
37166 NYS Rte 3	ACRES 8.50	57,000	FD602 Carth/Wilna FD	57,000	TO	156.91
Carthage, NY 13619	EAST-1071972 NRTH-1455917		Installment Fee			22.04
	DEED BOOK 1691 PG-149					
	FULL MARKET VALUE	57,000				
TOTAL TAX ---						734.83**
	DATE #1	01/31/20	DATE #2	03/31/20	DATE #3	05/29/20
	AMT DUE	266.99	AMT DUE	244.94	AMT DUE	244.94
***** 77.18-1-23 *****						
37181 NYS Rte 3						BILL602034
77.18-1-23	270 Mfg housing		SENIOR T 41803	0	38,700	
Vogt Emily P	Carthage 226001	11,000	SENIOR C/S 41805	30,100	0	
37181 Nys Rte 3	FRNT 116.00 DPTH 135.00	86,000	County Outside	55,900		413.04
Carthage, NY 13619	BANK 810		Town Wide	47,300		130.07
	EAST-1071637 NRTH-1455713		FD602 Carth/Wilna FD	86,000	TO	236.74
	DEED BOOK 1791 PG-49		Installment Fee			23.40
	FULL MARKET VALUE	86,000				
TOTAL TAX ---						779.85**
	DATE #1	01/31/20	DATE #2	03/31/20	DATE #3	05/29/20
	AMT DUE	283.35	AMT DUE	259.95	AMT DUE	259.95
***** 77.18-1-24.1 *****						
77.18-1-24.1	NYS Rte 3					BILL602035
Gamble Distributors Inc	314 Rural vac<10		County Outside	1,200		8.87
PO Box 389	Carthage 226001	1,200	Town Wide	1,200		3.30
Carthage, NY 13619	ACRES 8.70	1,200	FD602 Carth/Wilna FD	1,200	TO	3.30
	EAST-1072249 NRTH-1455513		Installment Fee			.46
	FULL MARKET VALUE	1,200				
TOTAL TAX ---						15.47**
	DATE #1	01/31/20	DATE #2	03/31/20	DATE #3	05/29/20
	AMT DUE	5.63	AMT DUE	5.15	AMT DUE	5.15
***** 77.18-1-24.2 *****						
37205 NYS Rte 3						BILL602036
77.18-1-24.2	210 1 Family Res		County Outside	236,500		1,747.47
Gamble Jeffery W	Carthage 226001	13,600	Town Wide	236,500		650.37
37205 NYS Rte 3	FRNT 163.00 DPTH 140.00	236,500	FD602 Carth/Wilna FD	236,500	TO	651.03
Carthage, NY 13619	BANK 810		Installment Fee			91.47
	EAST-1071749 NRTH-1455450					
	DEED BOOK 2006 PG-16434					
	FULL MARKET VALUE	236,500				
TOTAL TAX ---						3,048.87**
	DATE #1	01/31/20	DATE #2	03/31/20	DATE #3	05/29/20
	AMT DUE	1,107.76	AMT DUE	1,016.29	AMT DUE	1,016.29

STATE OF NEW YORK
 COUNTY - Jefferson
 TOWN - Wilna
 SWIS - 226089

2 0 2 0 T O W N T A X R O L L
 T A X A B L E SECTION OF THE ROLL - 1
 TAX MAP NUMBER SEQUENCE
 UNIFORM PERCENT OF VALUE IS 100.00

PAGE 561
 VALUATION DATE-JUL 01, 2018
 TAXABLE STATUS DATE-MAR 01, 2019

TAX MAP PARCEL NUMBER	PROPERTY LOCATION & CLASS	ASSESSMENT	EXEMPTION CODE	COUNTY	TOWN	TAX AMOUNT
CURRENT OWNERS NAME	SCHOOL DISTRICT	LAND	TAX DESCRIPTION			
CURRENT OWNERS ADDRESS	PARCEL SIZE/GRID COORD	TOTAL	SPECIAL DISTRICTS			
***** 77.18-1-25.1 *****						
37221 NYS Rte 3						BILL602037
77.18-1-25.1	210 1 Family Res		County Outside	64,900		479.54
Gamble Richard W	Carthage 226001	10,300	Town Wide	64,900		178.47
Gamble Sheryl I	FRNT 100.00 DPTH 142.00	64,900	FD602 Carth/Wilna FD	64,900	TO	178.66
37227 NYS Rte 3	EAST-1071795 NRTH-1455322		Installment Fee			25.10
Carthage, NY 13619	DEED BOOK 2005 PG-17268					
	FULL MARKET VALUE	64,900				
TOTAL TAX ---						836.67**
	DATE #1	01/31/20	DATE #2	03/31/20	DATE #3	05/29/20
	AMT DUE	303.99	AMT DUE	278.89	AMT DUE	278.89
***** 77.18-1-25.2 *****						
37210 NYS Rte 3						BILL602038
77.18-1-25.2	210 1 Family Res		County Outside	52,000		384.22
Gamble Richard W	Carthage 226001	14,100	Town Wide	52,000		143.00
37227 NYS Rte 3	FRNT 140.00 DPTH 70.00	52,000	FD602 Carth/Wilna FD	52,000	TO	143.14
Carthage, NY 13619	EAST-1071624 NRTH-1455310		Installment Fee			20.11
	DEED BOOK 1430 PG-73					
	FULL MARKET VALUE	52,000				
TOTAL TAX ---						670.36**
	DATE #1	01/31/20	DATE #2	03/31/20	DATE #3	05/29/20
	AMT DUE	243.57	AMT DUE	223.45	AMT DUE	223.45
***** 77.18-1-26 *****						
37227 NYS Rte 3						BILL602039
77.18-1-26	210 1 Family Res		County Outside	97,500		720.41
Gamble Richard	Carthage 226001	8,100	Town Wide	97,500		268.12
Gamble Sheryl I	FRNT 77.00 DPTH 135.00	97,500	FD602 Carth/Wilna FD	97,500	TO	268.40
37227 NYS Rte 3	EAST-1071831 NRTH-1455246		Installment Fee			37.71
Carthage, NY 13619	FULL MARKET VALUE	97,500				
TOTAL TAX ---						1,256.93**
	DATE #1	01/31/20	DATE #2	03/31/20	DATE #3	05/29/20
	AMT DUE	456.70	AMT DUE	418.97	AMT DUE	418.97
***** 77.18-1-27 *****						
37229 NYS Rte 3						BILL602040
77.18-1-27	455 Dealer-prod.		County Outside	201,700		1,490.33
Gamble Distributors Inc	Carthage 226001	12,500	Town Wide	201,700		554.67
PO Box 389	FRNT 80.00 DPTH 70.00	201,700	FD602 Carth/Wilna FD	201,700	TO	555.24
Carthage, NY 13619	EAST-1071855 NRTH-1455104		Installment Fee			78.01
	FULL MARKET VALUE	201,700				
TOTAL TAX ---						2,600.24**
	DATE #1	01/31/20	DATE #2	03/31/20	DATE #3	05/29/20
	AMT DUE	944.77	AMT DUE	866.74	AMT DUE	866.74

STATE OF NEW YORK
COUNTY - Jefferson
TOWN - Wilna
SWIS - 226089

2020 TOWN TAX ROLL
TAXABLE SECTION OF THE ROLL - 1
TAX MAP NUMBER SEQUENCE
UNIFORM PERCENT OF VALUE IS 100.00

PAGE 562
VALUATION DATE-JUL 01, 2018
TAXABLE STATUS DATE-MAR 01, 2019

TAX MAP PARCEL NUMBER	PROPERTY LOCATION & CLASS	ASSESSMENT	EXEMPTION CODE	COUNTY	TOWN	TAX AMOUNT
CURRENT OWNERS NAME	SCHOOL DISTRICT	LAND	TAX DESCRIPTION			
CURRENT OWNERS ADDRESS	PARCEL SIZE/GRID COORD	TOTAL	SPECIAL DISTRICTS			
***** 77.18-1-28 *****						
37231	NYS Rte 3					BILL602041
77.18-1-28	449 Other Storag		County Outside	155,400		1,148.23
Gamble Distributors Inc	Carthage 226001	25,500	Town Wide	155,400		427.35
PO Box 389	ACRES 1.20	155,400	FD602 Carth/Wilna FD	155,400	TO	427.78
Carthage, NY 13619	EAST-1071984 NRTH-1455180		Installment Fee			60.10
	FULL MARKET VALUE	155,400				
TOTAL TAX ---						2,003.36**
	DATE #1	01/31/20	DATE #2	03/31/20	DATE #3	05/29/20
	AMT DUE	727.90	AMT DUE	667.78	AMT DUE	667.78
***** 77.18-1-29 *****						
37259	NYS Rte 3					BILL602042
77.18-1-29	330 Vacant comm		County Outside	12,500		92.36
Bookout Edwin W	Carthage 226001	12,500	Town Wide	12,500		34.37
Bookout Debra	ACRES 9.90	12,500	FD602 Carth/Wilna FD	12,500	TO	34.41
4858 Rogers Crossing Rd	EAST-1072677 NRTH-1455102		Installment Fee			4.83
Carthage, NY 13619	DEED BOOK 2013 PG-9541					
	FULL MARKET VALUE	12,500				
TOTAL TAX ---						161.14**
	DATE #1	01/31/20	DATE #2	03/31/20	DATE #3	05/29/20
	AMT DUE	58.55	AMT DUE	53.71	AMT DUE	53.71
***** 77.18-1-30.1 *****						
37259	NYS Rte 3					BILL602043
77.18-1-30.1	312 Vac w/imprv		County Outside	25,300		186.94
Kalin Jennifer	Carthage 226001	10,200	Town Wide	25,300		69.57
Bush Kelly	ACRES 2.60	25,300	FD602 Carth/Wilna FD	25,300	TO	69.65
37248 NYS Rte 3	EAST-1072110 NRTH-1454995		Installment Fee			9.78
Carthage, NY 13619	DEED BOOK 2014 PG-4412					
	FULL MARKET VALUE	25,300				
TOTAL TAX ---						326.16**
	DATE #1	01/31/20	DATE #2	03/31/20	DATE #3	05/29/20
	AMT DUE	118.50	AMT DUE	108.72	AMT DUE	108.72
***** 77.18-1-30.2 *****						
37248	NYS Rte 3					BILL602044
77.18-1-30.2	210 1 Family Res		County Outside	140,000		1,034.44
Kalin Jennifer	Carthage 226001	12,900	Town Wide	140,000		385.00
Bush Kelly	Sue Storms has life use	140,000	FD602 Carth/Wilna FD	140,000	TO	385.39
Susan Storms	FRNT 70.00 DPTH 125.00		Installment Fee			54.14
37248 NYS Rte 3	EAST-1071815 NRTH-1454840					
Carthage, NY 13619	DEED BOOK 2014 PG-4412					
	FULL MARKET VALUE	140,000				
TOTAL TAX ---						1,804.83**
	DATE #1	01/31/20	DATE #2	03/31/20	DATE #3	05/29/20
	AMT DUE	655.75	AMT DUE	601.61	AMT DUE	601.61

STATE OF NEW YORK
COUNTY - Jefferson
TOWN - Wilna
SWIS - 226089

2 0 2 0 T O W N T A X R O L L
T A X A B L E SECTION OF THE ROLL - 1
TAX MAP NUMBER SEQUENCE
UNIFORM PERCENT OF VALUE IS 100.00

PAGE 563
VALUATION DATE-JUL 01, 2018
TAXABLE STATUS DATE-MAR 01, 2019

TAX MAP PARCEL NUMBER	PROPERTY LOCATION & CLASS	ASSESSMENT	EXEMPTION CODE	COUNTY	TOWN	TAX AMOUNT
CURRENT OWNERS NAME	SCHOOL DISTRICT	LAND	TAX DESCRIPTION			
CURRENT OWNERS ADDRESS	PARCEL SIZE/GRID COORD	TOTAL	SPECIAL DISTRICTS			
***** 77.18-1-30.3 *****						
37260/262	NYS Rte 3					BILL602045
77.18-1-30.3	210 1 Family Res		County Outside	124,900		922.87
Storms Jon W	Carthage 226001	10,300	Town Wide	124,900		343.47
Storms Robert J	Foley, John Life Use	124,900	FD602 Carth/Wilna FD	124,900	TO	343.82
37264 Nys Rte 3	FRNT 74.00 DPTH 108.00		Installment Fee			48.30
Carthage, NY 13619	EAST-1071833 NRTH-1454778					
	DEED BOOK 2005 PG-13948					
	FULL MARKET VALUE	124,900				
TOTAL TAX ---						1,610.16**
	DATE #1	01/31/20	DATE #2	03/31/20	DATE #3	05/29/20
	AMT DUE	585.02	AMT DUE	536.72	AMT DUE	536.72
***** 77.18-1-30.4 *****						
77.18-1-30.4	NYS Rte 3					BILL602046
Gamble Distributors Inc	330 Vacant comm		County Outside	1,400		10.34
PO Box 389	Carthage 226001	1,400	Town Wide	1,400		3.85
Carthage, NY 13619	ACRES 0.04	1,400	FD602 Carth/Wilna FD	1,400	TO	3.85
	EAST-1071885 NRTH-1455053		Installment Fee			.54
	FULL MARKET VALUE	1,400				
TOTAL TAX ---						18.04**
	DATE #1	01/31/20	DATE #2	03/31/20	DATE #3	05/29/20
	AMT DUE	6.56	AMT DUE	6.01	AMT DUE	6.01
***** 77.18-1-31 *****						
37261	NYS Rte 3					BILL602047
77.18-1-31	210 1 Family Res		County Outside	109,900		812.04
Storms Paul R	Carthage 226001	12,800	Town Wide	109,900		302.22
37261 NYS Rte 3	FRNT 125.00 DPTH 180.00	109,900	FD602 Carth/Wilna FD	109,900	TO	302.53
Carthage, NY 13619	EAST-1072092 NRTH-1454797		Installment Fee			42.50
	FULL MARKET VALUE	109,900				
TOTAL TAX ---						1,416.79**
	DATE #1	01/31/20	DATE #2	03/31/20	DATE #3	05/29/20
	AMT DUE	514.77	AMT DUE	472.26	AMT DUE	472.26
***** 77.18-1-32 *****						
37264	NYS Rte 3					BILL602048
77.18-1-32	210 1 Family Res		County Outside	138,500		1,023.36
Storms Jon W	Carthage 226001	10,800	Town Wide	138,500		380.87
Mary M	FRNT 140.00 DPTH 40.00	138,500	FD602 Carth/Wilna FD	138,500	TO	381.26
37264 Nys Rte 3	EAST-1071887 NRTH-1454734		Installment Fee			53.56
Carthage, NY 13619	FULL MARKET VALUE	138,500				
TOTAL TAX ---						1,785.49**
	DATE #1	01/31/20	DATE #2	03/31/20	DATE #3	05/29/20
	AMT DUE	648.73	AMT DUE	595.16	AMT DUE	595.16

STATE OF NEW YORK
COUNTY - Jefferson
TOWN - Wilna
SWIS - 226089

2020 TOWN TAX ROLL
TAXABLE SECTION OF THE ROLL - 1
TAX MAP NUMBER SEQUENCE
UNIFORM PERCENT OF VALUE IS 100.00

PAGE 564
VALUATION DATE-JUL 01, 2018
TAXABLE STATUS DATE-MAR 01, 2019

TAX MAP PARCEL NUMBER	PROPERTY LOCATION & CLASS	ASSESSMENT	EXEMPTION CODE	COUNTY	TOWN	TAX AMOUNT
CURRENT OWNERS NAME	SCHOOL DISTRICT	LAND	TAX DESCRIPTION			
CURRENT OWNERS ADDRESS	PARCEL SIZE/GRID COORD	TOTAL	SPECIAL DISTRICTS			
***** 77.18-1-33 *****						
37244 NYS Rte 3				77.18-1-33		BILL602049
77.18-1-33	210 1 Family Res		County Outside	84,000		620.66
Scheppard Joseph	Carthage 226001	10,900	Town Wide	84,000		231.00
37244 NYS Rte 3	FRNT 66.00 DPTH 93.00	84,000	FD602 Carth/Wilna FD	84,000	TO	231.23
Carthage, NY 13619	EAST-1071790 NRTH-1454906		Installment Fee			32.49
	DEED BOOK 2017 PG-587					
	FULL MARKET VALUE	84,000				
TOTAL TAX ---						1,082.89**
	DATE #1	01/31/20	DATE #2	03/31/20	DATE #3	05/29/20
	AMT DUE	393.46	AMT DUE	360.96	AMT DUE	360.96
***** 77.18-1-34 *****						
37230 NYS Rte 3				77.18-1-34		BILL602050
77.18-1-34	210 1 Family Res		County Outside	147,000		1,086.16
Storms Scott D	Carthage 226001	11,700	Town Wide	147,000		404.25
Storms Mark E	Storms Gloria J-LF Estate	147,000	FD602 Carth/Wilna FD	147,000	TO	404.66
c/o Storms Gloria J	FRNT 110.00 DPTH 65.00		Installment Fee			56.85
37230 NYS Rte 3	EAST-1071760 NRTH-1454992					
Carthage, NY 13619	DEED BOOK 2011 PG-17691					
	FULL MARKET VALUE	147,000				
TOTAL TAX ---						1,895.07**
	DATE #1	01/31/20	DATE #2	03/31/20	DATE #3	05/29/20
	AMT DUE	688.54	AMT DUE	631.69	AMT DUE	631.69
***** 77.18-1-35 *****						
NYS Rte 3				77.18-1-35		BILL602051
77.18-1-35	438 Parking lot		County Outside	9,700		71.67
Gamble Distributors Inc	Carthage 226001	8,100	Town Wide	9,700		26.67
PO Box 389	FRNT 218.00 DPTH 55.00	9,700	FD602 Carth/Wilna FD	9,700	TO	26.70
Carthage, NY 13619	EAST-1071695 NRTH-1455154		Installment Fee			3.75
	FULL MARKET VALUE	9,700				
TOTAL TAX ---						125.04**
	DATE #1	01/31/20	DATE #2	03/31/20	DATE #3	05/29/20
	AMT DUE	45.43	AMT DUE	41.68	AMT DUE	41.68
***** 77.18-1-36 *****						
37200/206 NYS Rte 3				77.18-1-36		BILL602052
77.18-1-36	210 1 Family Res		VET COM CT 41131	20,000	10,000	
Pellerin Arthur	Carthage 226001	17,500	VET DIS CT 41141	40,000	20,000	
37206 NYS Rte 3	FRNT 185.00 DPTH 73.00	171,000	County Outside	111,000		820.16
Carthage, NY 13619	BANK 810		Town Wide	141,000		387.75
	EAST-1071580 NRTH-1455405		FD602 Carth/Wilna FD	171,000	TO	470.73
	DEED BOOK 2011 PG-18053		Installment Fee			50.36
	FULL MARKET VALUE	171,000				
TOTAL TAX ---						1,678.64**
	DATE #1	01/31/20	DATE #2	03/31/20	DATE #3	05/29/20
	AMT DUE	609.92	AMT DUE	559.54	AMT DUE	559.54

STATE OF NEW YORK
COUNTY - Jefferson
TOWN - Wilna
SWIS - 226089

2020 TOWN TAX ROLL
TAXABLE SECTION OF THE ROLL - 1
TAX MAP NUMBER SEQUENCE
UNIFORM PERCENT OF VALUE IS 100.00

PAGE 565
VALUATION DATE-JUL 01, 2018
TAXABLE STATUS DATE-MAR 01, 2019

TAX MAP PARCEL NUMBER	PROPERTY LOCATION & CLASS	ASSESSMENT	EXEMPTION CODE	COUNTY	TOWN	TAX AMOUNT
CURRENT OWNERS NAME	SCHOOL DISTRICT	LAND	TAX DESCRIPTION	TAXABLE VALUE		
CURRENT OWNERS ADDRESS	PARCEL SIZE/GRID COORD	TOTAL	SPECIAL DISTRICTS			
***** 77.18-1-38 *****						
37192	NYS Rte 3					BILL602053
77.18-1-38	210 1 Family Res		County Outside	46,500		343.58
Woodward Michael W	Carthage 226001	10,000	Town Wide	46,500		127.87
Woodward Bridget C	FRNT 66.00 DPTH 78.00	46,500	FD602 Carth/Wilna FD	46,500	TO	128.00
PO Box 405	EAST-1071507 NRTH-1455576		Installment Fee			17.98
Carthage, NY 13619	DEED BOOK 2018 PG-2255					
	FULL MARKET VALUE	46,500				
TOTAL TAX ---						599.45**
	DATE #1	01/31/20	DATE #2	03/31/20	DATE #3	05/29/20
	AMT DUE	217.81	AMT DUE	199.81	AMT DUE	199.81
***** 77.18-1-39 *****						
37186	NYS Rte 3					BILL602054
77.18-1-39	270 Mfg housing		VET COM CT 41131	15,000	10,000	
Sedlyar Dennis A	Carthage 226001	9,400	County Outside	45,000		332.50
2627 Tuberose St	FRNT 60.00 DPTH 75.00	60,000	Town Wide	50,000		137.50
San Diego, CA 92105	BANK 550		FD602 Carth/Wilna FD	60,000	TO	165.17
	EAST-1071490 NRTH-1455634		Installment Fee			19.06
PRIOR OWNER ON 3/01/2019	DEED BOOK 2007 PG-18999					
Sedlyar Dennis A	FULL MARKET VALUE	60,000				
TOTAL TAX ---						635.17**
	DATE #1	01/31/20	DATE #2	03/31/20	DATE #3	05/29/20
	AMT DUE	230.79	AMT DUE	211.72	AMT DUE	211.72
***** 77.18-1-40 *****						
	NYS Rte 3					BILL602055
77.18-1-40	312 Vac w/imprv		County Outside	8,000		59.11
Sedlyar Dennis A	Carthage 226001	7,400	Town Wide	8,000		22.00
37186 NYS Rte 3	FRNT 40.00 DPTH 75.00	8,000	FD602 Carth/Wilna FD	8,000	TO	22.02
Cartahge, NY 13619	BANK 550		Installment Fee			3.09
	EAST-1071471 NRTH-1455681					
	DEED BOOK 2007 PG-18999					
	FULL MARKET VALUE	8,000				
TOTAL TAX ---						103.13**
	DATE #1	01/31/20	DATE #2	03/31/20	DATE #3	05/29/20
	AMT DUE	37.48	AMT DUE	34.37	AMT DUE	34.37
***** 77.18-1-41 *****						
37182	NYS Rte 3					BILL602056
77.18-1-41	210 1 Family Res		County Outside	41,900		309.59
Shepard Kelley N	Carthage 226001	8,400	Town Wide	41,900		115.22
37182 NYS Rte 3	FRNT 52.00 DPTH 70.00	41,900	FD602 Carth/Wilna FD	41,900	TO	115.34
Carthage, NY 13619	BANK 550		Installment Fee			16.20
	EAST-1071448 NRTH-1455723					
	DEED BOOK 2006 PG-6970					
	FULL MARKET VALUE	41,900				
TOTAL TAX ---						540.15**
	DATE #1	01/31/20	DATE #2	03/31/20	DATE #3	05/29/20
	AMT DUE	196.25	AMT DUE	180.05	AMT DUE	180.05

STATE OF NEW YORK
COUNTY - Jefferson
TOWN - Wilna
SWIS - 226089

2020 TOWN TAX ROLL
TAXABLE SECTION OF THE ROLL - 1
TAX MAP NUMBER SEQUENCE
UNIFORM PERCENT OF VALUE IS 100.00

PAGE 566
VALUATION DATE-JUL 01, 2018
TAXABLE STATUS DATE-MAR 01, 2019

TAX MAP PARCEL NUMBER	PROPERTY LOCATION & CLASS	ASSESSMENT	EXEMPTION CODE	COUNTY	TOWN	TAX AMOUNT
CURRENT OWNERS NAME	SCHOOL DISTRICT	LAND	TAX DESCRIPTION			
CURRENT OWNERS ADDRESS	PARCEL SIZE/GRID COORD	TOTAL	SPECIAL DISTRICTS			
***** 77.18-1-42 *****						
77.18-1-42	NYS Rte 3					BILL602057
Buzzell Scott	314 Rural vac<10		County Outside	3,300		24.38
37166 NYS Rte 3	Carthage 226001	3,300	Town Wide	3,300		9.07
Carthage, NY 13619	FRNT 33.00 DPTH 80.00	3,300	FD602 Carth/Wilna FD	3,300	TO	9.08
	EAST-1071426 NRTH-1455760		Installment Fee			1.28
	DEED BOOK 1194 PG-00128					
	FULL MARKET VALUE	3,300				
TOTAL TAX ---						42.53**
	DATE #1	01/31/20	DATE #2	03/31/20	DATE #3	05/29/20
	AMT DUE	15.47	AMT DUE	14.17	AMT DUE	14.17
***** 77.18-1-43 *****						
77.18-1-43	37166 NYS Rte 3					BILL602058
Buzzell Scott S	210 1 Family Res		County Outside	124,500		919.91
37166 NYS Rte 3	Carthage 226001	9,700	Town Wide	124,500		342.37
Carthage, NY 13619	FRNT 50.00 DPTH 97.00	124,500	FD602 Carth/Wilna FD	124,500	TO	342.72
	EAST-1071400 NRTH-1455797		Installment Fee			48.15
	DEED BOOK 1658 PG-100					
	FULL MARKET VALUE	124,500				
TOTAL TAX ---						1,605.00**
	DATE #1	01/31/20	DATE #2	03/31/20	DATE #3	05/29/20
	AMT DUE	583.15	AMT DUE	535.00	AMT DUE	535.00
***** 77.18-1-45 *****						
77.18-1-45	37164 NYS Rte 3					BILL602059
Barnhart William Dean	210 1 Family Res		County Outside	82,900		612.54
37164 NYS Rte 3	Carthage 226001	22,100	Town Wide	82,900		227.97
Carthage, NY 13619	FRNT 210.00 DPTH 96.00	82,900	FD602 Carth/Wilna FD	82,900	TO	228.21
	EAST-1071352 NRTH-1455905		Installment Fee			32.06
	DEED BOOK 2003 PG-13827					
	FULL MARKET VALUE	82,900				
TOTAL TAX ---						1,068.72**
	DATE #1	01/31/20	DATE #2	03/31/20	DATE #3	05/29/20
	AMT DUE	388.30	AMT DUE	356.24	AMT DUE	356.24
***** 77.18-1-46.1 *****						
77.18-1-46.1	37059 NYS Rte 3					BILL602060
Gagnon Ashley J	210 1 Family Res		County Outside	79,900		590.37
37059 NYS Rte 3	Carthage 226001	21,100	Town Wide	79,900		219.72
Carthage, NY 13619	ACRES 5.40 BANK 550	79,900	FD602 Carth/Wilna FD	79,900	TO	219.95
	EAST-1070960 NRTH-1457170		Installment Fee			30.90
	DEED BOOK 2009 PG-11339					
	FULL MARKET VALUE	79,900				
TOTAL TAX ---						1,030.04**
	DATE #1	01/31/20	DATE #2	03/31/20	DATE #3	05/29/20
	AMT DUE	374.26	AMT DUE	343.34	AMT DUE	343.34

STATE OF NEW YORK
COUNTY - Jefferson
TOWN - Wilna
SWIS - 226089

2020 TOWN TAX ROLL
TAXABLE SECTION OF THE ROLL - 1
TAX MAP NUMBER SEQUENCE
UNIFORM PERCENT OF VALUE IS 100.00

PAGE 567
VALUATION DATE-JUL 01, 2018
TAXABLE STATUS DATE-MAR 01, 2019

TAX MAP PARCEL NUMBER	PROPERTY LOCATION & CLASS	ASSESSMENT	EXEMPTION CODE	COUNTY	TOWN	
CURRENT OWNERS NAME	SCHOOL DISTRICT	LAND	TAX DESCRIPTION	TAXABLE VALUE	TAX AMOUNT	
CURRENT OWNERS ADDRESS	PARCEL SIZE/GRID COORD	TOTAL	SPECIAL DISTRICTS			
***** 77.18-1-46.2 *****						
37073 NYS Rte 3					BILL602061	
77.18-1-46.2	210 1 Family Res		County Outside	156,500	1,156.36	
Miller Steven R	Carthage 226001	13,600	Town Wide	156,500	430.37	
Mandigo Connie	FRNT 125.00 DPTH 294.00	156,500	FD602 Carth/Wilna FD	156,500 TO	430.81	
Miller Robert C	EAST-1071070 NRTH-1457050		Installment Fee		60.53	
37073 NYS Rte 3	DEED BOOK 2007 PG-13242					
Carthage, NY 13619	FULL MARKET VALUE	156,500				
TOTAL TAX ---					2,017.54**	
	DATE #1	01/31/20	DATE #2	03/31/20	DATE #3	05/29/20
	AMT DUE	733.05	AMT DUE	672.51	AMT DUE	672.51
***** 77.18-1-47 *****						
36988 NYS Rte 3					BILL602062	
77.18-1-47	210 1 Family Res		County Outside	93,500	690.86	
Gamble Christopher J	Carthage 226001	22,200	Town Wide	93,500	257.12	
Newman Murphy L	ACRES 1.37 BANK 810	93,500	FD602 Carth/Wilna FD	93,500 TO	257.39	
36988 NYS Rte 3	EAST-1070431 NRTH-1457346		Installment Fee		36.16	
Carthage, NY 13619	DEED BOOK 2019 PG-15619					
	FULL MARKET VALUE	93,500				
TOTAL TAX ---					1,205.37**	
	DATE #1	01/31/20	DATE #2	03/31/20	DATE #3	05/29/20
	AMT DUE	437.95	AMT DUE	401.79	AMT DUE	401.79
***** 77.18-1-48.1 *****						
36954 NYS Rte 3					BILL602063	
77.18-1-48.1	210 1 Family Res		County Outside	185,000	1,366.94	
Gamble Steven R	Carthage 226001	20,400	Town Wide	185,000	508.75	
Freeman Donna L	ACRES 1.06	185,000	FD602 Carth/Wilna FD	185,000 TO	509.27	
36954 NYS Rte 3	EAST-1070241 NRTH-1457513		Installment Fee		71.55	
Carthage, NY 13619	DEED BOOK 1049 PG-00235					
	FULL MARKET VALUE	185,000				
TOTAL TAX ---					2,384.96**	
	DATE #1	01/31/20	DATE #2	03/31/20	DATE #3	05/29/20
	AMT DUE	866.55	AMT DUE	794.98	AMT DUE	794.98
***** 77.18-1-48.2 *****						
NYS Rte 3					BILL602064	
77.18-1-48.2	311 Res vac land		County Outside	5,000	36.94	
Gamble Steven R	Carthage 226001	5,000	Town Wide	5,000	13.75	
Gamble Donna	FRNT 129.00 DPTH 262.00	5,000	FD602 Carth/Wilna FD	5,000 TO	13.76	
36954 NYS Rte 3	EAST-1070333 NRTH-1457414		Installment Fee		1.93	
Carthage, NY 13619	FULL MARKET VALUE	5,000				
TOTAL TAX ---					64.45**	
	DATE #1	01/31/20	DATE #2	03/31/20	DATE #3	05/29/20
	AMT DUE	23.42	AMT DUE	21.48	AMT DUE	21.48

STATE OF NEW YORK
COUNTY - Jefferson
TOWN - Wilna
SWIS - 226089

2020 TOWN TAX ROLL
TAXABLE SECTION OF THE ROLL - 1
TAX MAP NUMBER SEQUENCE
UNIFORM PERCENT OF VALUE IS 100.00

PAGE 568
VALUATION DATE-JUL 01, 2018
TAXABLE STATUS DATE-MAR 01, 2019

TAX MAP PARCEL NUMBER	PROPERTY LOCATION & CLASS	ASSESSMENT	EXEMPTION CODE	COUNTY	TOWN	TAX AMOUNT
CURRENT OWNERS NAME	SCHOOL DISTRICT	LAND	TAX DESCRIPTION			
CURRENT OWNERS ADDRESS	PARCEL SIZE/GRID COORD	TOTAL	SPECIAL DISTRICTS			
***** 77.18-1-49 *****						
36952 NYS Rte 3						BILL602065
77.18-1-49	210 1 Family Res		County Outside	146,000		1,078.77
Britton Trustee Patrick G	Carthage 226001	19,300	Town Wide	146,000		401.50
Britton Trustee Jeffery M	Patrick W&Joanne R Britto	146,000	FD602 Carth/Wilna FD	146,000	TO	401.91
36952 NYS Rte 3	FRNT 100.00 DPTH 392.00		Installment Fee			56.47
Carthage, NY 13619	EAST-1070120 NRTH-1457588					
	DEED BOOK 2016 PG-4949					
	FULL MARKET VALUE	146,000				
TOTAL TAX ---						1,882.18**
	DATE #1	01/31/20	DATE #2	03/31/20	DATE #3	05/29/20
	AMT DUE	683.87	AMT DUE	627.39	AMT DUE	627.39
***** 77.18-1-50 *****						
36928 NYS Rte 3						BILL602066
77.18-1-50	210 1 Family Res		County Outside	94,000		694.55
Smith Mark T	Carthage 226001	13,400	Town Wide	94,000		258.50
PO Box 103	FRNT 50.00 DPTH 440.00	94,000	School Relevy			565.20
Carthage, NY 13619	EAST-1070013 NRTH-1457679		FD602 Carth/Wilna FD	94,000	TO	258.76
	FULL MARKET VALUE	94,000	Installment Fee			53.31
TOTAL TAX ---						1,777.01**
	DATE #1	01/31/20	DATE #2	03/31/20	DATE #3	05/29/20
	AMT DUE	645.66	AMT DUE	592.33	AMT DUE	592.33
***** 77.18-1-51 *****						
36940 NYS Rte 3						BILL602067
77.18-1-51	210 1 Family Res		County Outside	110,000		812.77
Faunce Martin J	Carthage 226001	15,500	Town Wide	110,000		302.50
Faunce Stacy J	John & Sue Faunce Lf Use	110,000	FD602 Carth/Wilna FD	110,000	TO	302.81
36940 NYS Rte 3	FRNT 61.00 DPTH 420.00		Installment Fee			42.54
Carthage, NY 13619	EAST-1070060 NRTH-1457642					
	DEED BOOK 2010 PG-6336					
	FULL MARKET VALUE	110,000				
TOTAL TAX ---						1,418.08**
	DATE #1	01/31/20	DATE #2	03/31/20	DATE #3	05/29/20
	AMT DUE	515.24	AMT DUE	472.69	AMT DUE	472.69
***** 77.18-1-52 *****						
36920 NYS Rte 3						BILL602068
77.18-1-52	210 1 Family Res		County Outside	74,500		550.47
Faunce Stacy J	Carthage 226001	12,000	Town Wide	74,500		204.87
35155 Lewis Loop	FRNT 40.00 DPTH 445.00	74,500	FD602 Carth/Wilna FD	74,500	TO	205.08
Carthage, NY 13619	EAST-1069996 NRTH-1457722		Installment Fee			28.81
	DEED BOOK 2016 PG-2487					
	FULL MARKET VALUE	74,500				
TOTAL TAX ---						960.42**
	DATE #1	01/31/20	DATE #2	03/31/20	DATE #3	05/29/20
	AMT DUE	348.95	AMT DUE	320.14	AMT DUE	320.14

STATE OF NEW YORK
 COUNTY - Jefferson
 TOWN - Wilna
 SWIS - 226089

2 0 2 0 T O W N T A X R O L L
 T A X A B L E SECTION OF THE ROLL - 1
 TAX MAP NUMBER SEQUENCE
 UNIFORM PERCENT OF VALUE IS 100.00

PAGE 569
 VALUATION DATE-JUL 01, 2018
 TAXABLE STATUS DATE-MAR 01, 2019

TAX MAP PARCEL NUMBER	PROPERTY LOCATION & CLASS	ASSESSMENT	EXEMPTION CODE	COUNTY	TOWN	TAX AMOUNT
CURRENT OWNERS NAME	SCHOOL DISTRICT	LAND	TAX DESCRIPTION			
CURRENT OWNERS ADDRESS	PARCEL SIZE/GRID COORD	TOTAL	SPECIAL DISTRICTS			
***** 77.18-1-53.1 *****						
36908 NYS Rte 3						BILL602069
77.18-1-53.1	210 1 Family Res		County Outside	98,000		724.11
Bjelke Charlene G	Carthage 226001	13,800	Town Wide	98,000		269.50
36908 NYS Rte 3	FRNT 50.00 DPTH 472.00	98,000	FD602 Carth/Wilna FD	98,000	TO	269.77
Carthage, NY 13619	BANK 810		Installment Fee			37.90
	EAST-1069923 NRTH-1457781					
	DEED BOOK 1084 PG-00271					
	FULL MARKET VALUE	98,000				
TOTAL TAX ---						1,263.38**
	DATE #1	01/31/20	DATE #2	03/31/20	DATE #3	05/29/20
	AMT DUE	459.04	AMT DUE	421.12	AMT DUE	421.12
***** 77.18-1-53.21 *****						
77.18-1-53.21	W of NYS Rte 3					BILL602070
Faunce Stacy	311 Res vac land		County Outside	6,700		49.51
35155 Lewis Loop	Carthage 226001	6,700	Town Wide	6,700		18.42
Carthage, NY 13619	FRNT 50.00 DPTH 213.00	6,700	FD602 Carth/Wilna FD	6,700	TO	18.44
	EAST-1069872 NRTH-1457676		Installment Fee			2.59
	DEED BOOK 2006 PG-7372					
	FULL MARKET VALUE	6,700				
TOTAL TAX ---						86.37**
	DATE #1	01/31/20	DATE #2	03/31/20	DATE #3	05/29/20
	AMT DUE	31.38	AMT DUE	28.79	AMT DUE	28.79
***** 77.18-1-53.22 *****						
36918 NYS Rte 3						BILL602071
77.18-1-53.22	210 1 Family Res		County Outside	70,000		517.22
West Annette	Carthage 226001	6,700	Town Wide	70,000		192.50
PO Box 253	FRNT 50.00 DPTH 220.00	70,000	FD602 Carth/Wilna FD	70,000	TO	192.70
Carthage, NY 13619	EAST-1070048 NRTH-1457819		Installment Fee			27.07
	FULL MARKET VALUE	70,000				
TOTAL TAX ---						902.42**
	DATE #1	01/31/20	DATE #2	03/31/20	DATE #3	05/29/20
	AMT DUE	327.89	AMT DUE	300.80	AMT DUE	300.80
***** 77.18-1-54 *****						
36886 NYS Rte 3						BILL602072
77.18-1-54	210 1 Family Res		VET COM CT 41131	20,000	10,000	
Goeman Randall L	Carthage 226001	21,800	County Outside	110,000		812.77
Goeman Deann E	ACRES 1.67	130,000	Town Wide	120,000		330.00
36886 NYS Rte 3	EAST-1069855 NRTH-1457856		FD602 Carth/Wilna FD	130,000	TO	357.86
Carthage, NY 13619	DEED BOOK 1609 PG-61		Installment Fee			45.02
	FULL MARKET VALUE	130,000				
TOTAL TAX ---						1,500.63**
	DATE #1	01/31/20	DATE #2	03/31/20	DATE #3	05/29/20
	AMT DUE	545.23	AMT DUE	500.21	AMT DUE	500.21

STATE OF NEW YORK
COUNTY - Jefferson
TOWN - Wilna
SWIS - 226089

2 0 2 0 T O W N T A X R O L L
T A X A B L E SECTION OF THE ROLL - 1
TAX MAP NUMBER SEQUENCE
UNIFORM PERCENT OF VALUE IS 100.00

PAGE 570
VALUATION DATE-JUL 01, 2018
TAXABLE STATUS DATE-MAR 01, 2019

TAX MAP PARCEL NUMBER	PROPERTY LOCATION & CLASS	ASSESSMENT	EXEMPTION CODE	COUNTY	TOWN	TAX AMOUNT
CURRENT OWNERS NAME	SCHOOL DISTRICT	LAND	TAX DESCRIPTION			
CURRENT OWNERS ADDRESS	PARCEL SIZE/GRID COORD	TOTAL	SPECIAL DISTRICTS			
***** 77.18-1-55 *****						
36868/880	NYS Rte 3					BILL602073
77.18-1-55	280 Res Multiple		County Outside		56,000	413.78
Smith Reginald E	Carthage 226001	32,800	Town Wide		56,000	154.00
1514 Bushnell Shore Rd	ACRES 4.00	56,000	School Relevy			481.06
Bridgeport, NY 13050-9799	EAST-1069638 NRTH-1458049		FD602 Carth/Wilna FD		56,000 TO	154.16
	FULL MARKET VALUE	56,000	Installment Fee			36.09
			TOTAL TAX ---			1,203.00**
			DATE #1 01/31/20	DATE #2 03/31/20	DATE #3 05/29/20	
			AMT DUE 437.09	AMT DUE 401.00	AMT DUE 401.00	
***** 77.18-1-57 *****						
36848	NYS Rte 3					BILL602074
77.18-1-57	312 Vac w/imprv		County Outside		28,000	206.89
Campany Family Irrev Trust	Carthage 226001	18,600	Town Wide		28,000	77.00
Campany as Trustee Larry P	Lf Us Hw & Rc Company	28,000	FD602 Carth/Wilna FD		28,000 TO	77.08
4838 Rogers Crossing Rd	ACRES 0.80		Installment Fee			10.83
Carthage, NY 13619	EAST-1069518 NRTH-1458370					
	DEED BOOK 1748 PG-233					
	FULL MARKET VALUE	28,000				
			TOTAL TAX ---			360.97**
			DATE #1 01/31/20	DATE #2 03/31/20	DATE #3 05/29/20	
			AMT DUE 131.16	AMT DUE 120.32	AMT DUE 120.32	
***** 77.18-1-58 *****						
36826	NYS Rte 3					BILL602075
77.18-1-58	270 Mfg housing		County Outside		58,000	428.55
Kilburn Matthew J	Carthage 226001	21,700	Town Wide		58,000	159.50
36826 NYS Rte 3	ACRES 1.50	58,000	FD602 Carth/Wilna FD		58,000 TO	159.66
Carthage, NY 13619	EAST-1069420 NRTH-1458524		Installment Fee			22.43
	DEED BOOK 1842 PG-302					
	FULL MARKET VALUE	58,000				
			TOTAL TAX ---			747.71**
			DATE #1 01/31/20	DATE #2 03/31/20	DATE #3 05/29/20	
			AMT DUE 271.68	AMT DUE 249.23	AMT DUE 249.23	
***** 77.18-1-59 *****						
36820	NYS Rte 3					BILL602076
77.18-1-59	210 1 Family Res		County Outside		73,500	543.08
Burke Gene M III	Carthage 226001	16,300	Town Wide		73,500	202.12
36820 NYS Rte 3	FRNT 75.00 DPTH 275.00	73,500	FD602 Carth/Wilna FD		73,500 TO	202.33
Carthage, NY 13619	BANK 100		Installment Fee			28.43
	EAST-1069423 NRTH-1458662					
	DEED BOOK 2015 PG-5515					
	FULL MARKET VALUE	73,500				
			TOTAL TAX ---			947.53**
			DATE #1 01/31/20	DATE #2 03/31/20	DATE #3 05/29/20	
			AMT DUE 344.28	AMT DUE 315.84	AMT DUE 315.84	

STATE OF NEW YORK
COUNTY - Jefferson
TOWN - Wilna
SWIS - 226089

2 0 2 0 T O W N T A X R O L L
T A X A B L E SECTION OF THE ROLL - 1
TAX MAP NUMBER SEQUENCE
UNIFORM PERCENT OF VALUE IS 100.00

PAGE 571
VALUATION DATE-JUL 01, 2018
TAXABLE STATUS DATE-MAR 01, 2019

TAX MAP PARCEL NUMBER	PROPERTY LOCATION & CLASS	ASSESSMENT	EXEMPTION CODE	COUNTY	TOWN	TAX AMOUNT
CURRENT OWNERS NAME	SCHOOL DISTRICT	LAND	TAX DESCRIPTION	TAXABLE VALUE		
CURRENT OWNERS ADDRESS	PARCEL SIZE/GRID COORD	TOTAL	SPECIAL DISTRICTS			
***** 77.18-1-60.1 *****						
36796	NYS Rte 3					BILL602077
77.18-1-60.1	210 1 Family Res		County Outside	63,000		465.50
Weller Randy Perry	Carthage 226001	15,000	Town Wide	63,000		173.25
Juanita Clay	ACRES 0.80	63,000	FD602 Carth/Wilna FD	63,000	TO	173.43
2900 NW 47th St Ter Apt 102	EAST-1069395 NRTH-1459018		Installment Fee			24.37
Lauderdale Lakes, FL 33313	DEED BOOK 1760 PG-285					
	FULL MARKET VALUE	63,000				
TOTAL TAX ---						812.18**
	DATE #1	01/31/20	DATE #2	03/31/20	DATE #3	05/29/20
	AMT DUE	295.11	AMT DUE	270.72	AMT DUE	270.72
***** 77.18-1-60.2 *****						
36786	NYS Rte 3					BILL602078
77.18-1-60.2	210 1 Family Res		VET COM C 41132	20,000	0	
Myers Charles F	Carthage 226001	18,900	VET COM T 41133	0	10,000	
Myers Kyong S	ACRES 0.40 BANK 810	167,000	VET DIS CT 41141	40,000	20,000	
36786 NYS Rte 3	EAST-1069390 NRTH-1459216		County Outside	107,000		790.61
Carthage, NY 13619	DEED BOOK 1571 PG-229		Town Wide	137,000		376.75
	FULL MARKET VALUE	167,000	FD602 Carth/Wilna FD	167,000	TO	459.72
			Installment Fee			48.81
TOTAL TAX ---						1,627.08**
	DATE #1	01/31/20	DATE #2	03/31/20	DATE #3	05/29/20
	AMT DUE	591.17	AMT DUE	542.36	AMT DUE	542.36
***** 77.18-1-61 *****						
36780	NYS Rte 3					BILL602079
77.18-1-61	210 1 Family Res		VET COM C 41132	20,000	0	
Pickering Clarence E Jr	Carthage 226001	15,700	VET COM T 41133	0	10,000	
Pickering Connie	ACRES 0.40	110,000	County Outside	90,000		665.00
36780 NYS Rte 3	EAST-1069400 NRTH-1459420		Town Wide	100,000		275.00
Carthage, NY 13619	DEED BOOK 932 PG-00355		FD602 Carth/Wilna FD	110,000	TO	302.81
	FULL MARKET VALUE	110,000	Installment Fee			37.28
TOTAL TAX ---						1,242.81**
	DATE #1	01/31/20	DATE #2	03/31/20	DATE #3	05/29/20
	AMT DUE	451.55	AMT DUE	414.27	AMT DUE	414.27
***** 77.18-2-1.1 *****						
22890	Boyd Rd					BILL602080
77.18-2-1.1	210 1 Family Res		County Outside	40,500		299.25
Vanaernam Robert L	Carthage 226001	16,000	Town Wide	40,500		111.37
Vanaernam Patricia D	ACRES 4.35	40,500	FD602 Carth/Wilna FD	40,500	TO	111.49
22890 Boyd Rd	EAST-1074105 NRTH-1459206		Installment Fee			15.66
Carthage, NY 13619	FULL MARKET VALUE	40,500				
TOTAL TAX ---						522.11**
	DATE #1	01/31/20	DATE #2	03/31/20	DATE #3	05/29/20
	AMT DUE	189.71	AMT DUE	174.03	AMT DUE	174.03

TAX MAP PARCEL NUMBER	PROPERTY LOCATION & CLASS	ASSESSMENT	EXEMPTION CODE	COUNTY	TOWN	
CURRENT OWNERS NAME	SCHOOL DISTRICT	LAND	TAX DESCRIPTION	TAXABLE VALUE	TAX AMOUNT	
CURRENT OWNERS ADDRESS	PARCEL SIZE/GRID COORD	TOTAL	SPECIAL DISTRICTS			
***** 77.18-2-1.2 *****						
77.18-2-1.2	Boyd Rd				BILL602081	
Crump Peter M	314 Rural vac<10		County Outside	3,500	25.86	
899 Parham St	Carthage 226001	3,500	Town Wide	3,500	9.62	
Carthage, NY 13619	ACRES 4.50	3,500	FD602 Carth/Wilna FD	3,500 TO	9.63	
	EAST-1073705 NRTH-1459408		Installment Fee		1.35	
	DEED BOOK 1847 PG-265					
	FULL MARKET VALUE	3,500				
TOTAL TAX ---					45.11**	
	DATE #1	01/31/20	DATE #2	03/31/20	DATE #3	05/29/20
	AMT DUE	16.40	AMT DUE	15.03	AMT DUE	15.03
***** 77.18-2-2 *****						
77.18-2-2	22854 Boyd Rd				BILL602082	
Covey Jeffrey A	210 1 Family Res		County Outside	54,000	399.00	
Covey Patricia A	Carthage 226001	11,500	Town Wide	54,000	148.50	
22854 Boyd Rd	FRNT 156.00 DPTH 250.00	54,000	School Relevy		221.58	
Carthage, NY 13619	EAST-1073991 NRTH-1459005		FD602 Carth/Wilna FD	54,000 TO	148.65	
	DEED BOOK 2010 PG-12103		Installment Fee		27.53	
	FULL MARKET VALUE	54,000				
TOTAL TAX ---					917.73**	
	DATE #1	01/31/20	DATE #2	03/31/20	DATE #3	05/29/20
	AMT DUE	333.44	AMT DUE	305.91	AMT DUE	305.91
***** 77.18-2-3 *****						
77.18-2-3	22846 Boyd Rd				BILL602083	
Covey Jeffrey A	311 Res vac land		County Outside	5,000	36.94	
Covey Patricia A	Carthage 226001	5,000	Town Wide	5,000	13.75	
22854 Boyd Rd	L M Wormwood Lf-Us	5,000	School Relevy		42.95	
Carthage, NY 13619	FRNT 128.00 DPTH 208.00		FD602 Carth/Wilna FD	5,000 TO	13.76	
	EAST-1073987 NRTH-1458863		Installment Fee		3.22	
	DEED BOOK 1868 PG-87					
	FULL MARKET VALUE	5,000				
TOTAL TAX ---					107.40**	
	DATE #1	01/31/20	DATE #2	03/31/20	DATE #3	05/29/20
	AMT DUE	39.02	AMT DUE	35.80	AMT DUE	35.80
***** 77.18-2-4 *****						
77.18-2-4	22820 Boyd Rd				BILL602084	
Passage John	210 1 Family Res		County Outside	14,000	103.44	
Passage Alicia	Carthage 226001	6,000	Town Wide	14,000	38.50	
22812 Boyd Rd	FRNT 64.00 DPTH 205.00	14,000	FD602 Carth/Wilna FD	14,000 TO	38.54	
Carthage, NY 13619	EAST-1074000 NRTH-1458766		Installment Fee		5.41	
	DEED BOOK 2008 PG-19875					
	FULL MARKET VALUE	14,000				
TOTAL TAX ---					180.48**	
	DATE #1	01/31/20	DATE #2	03/31/20	DATE #3	05/29/20
	AMT DUE	65.57	AMT DUE	60.16	AMT DUE	60.16

STATE OF NEW YORK
COUNTY - Jefferson
TOWN - Wilna
SWIS - 226089

2 0 2 0 T O W N T A X R O L L
T A X A B L E SECTION OF THE ROLL - 1
TAX MAP NUMBER SEQUENCE
UNIFORM PERCENT OF VALUE IS 100.00

PAGE 573
VALUATION DATE-JUL 01, 2018
TAXABLE STATUS DATE-MAR 01, 2019

TAX MAP PARCEL NUMBER	PROPERTY LOCATION & CLASS	ASSESSMENT	EXEMPTION CODE	COUNTY	TOWN	TAX AMOUNT
CURRENT OWNERS NAME	SCHOOL DISTRICT	LAND	TAX DESCRIPTION			
CURRENT OWNERS ADDRESS	PARCEL SIZE/GRID COORD	TOTAL	SPECIAL DISTRICTS			
***** 77.18-2-5 *****						
22788/814	Boyd Rd					BILL602085
77.18-2-5	280 Res Multiple		County Outside	74,000		546.78
Passage John A	Carthage 226001	19,700	Town Wide	74,000		203.50
Passage Alicia	ACRES 11.08	74,000	FD602 Carth/Wilna FD	74,000	TO	203.71
22812 Boyd Rd	EAST-1074484 NRTH-1458876		Installment Fee			28.62
Carthage, NY 13619	DEED BOOK 1074 PG-00176					
	FULL MARKET VALUE	74,000				
TOTAL TAX ---						953.99**
	DATE #1	01/31/20	DATE #2	03/31/20	DATE #3	05/29/20
	AMT DUE	346.63	AMT DUE	317.99	AMT DUE	317.99
***** 77.18-2-6 *****						
	Boyd Rd					BILL602086
77.18-2-6	311 Res vac land		County Outside	1,200		8.87
Passage John	Carthage 226001	1,200	Town Wide	1,200		3.30
Passage Alicia	ACRES 1.50	1,200	FD602 Carth/Wilna FD	1,200	TO	3.30
22812 Boyd Rd	EAST-1074163 NRTH-1458554		Installment Fee			.46
Carthage, NY 13619	DEED BOOK 1523 PG-124					
	FULL MARKET VALUE	1,200				
TOTAL TAX ---						15.47**
	DATE #1	01/31/20	DATE #2	03/31/20	DATE #3	05/29/20
	AMT DUE	5.63	AMT DUE	5.15	AMT DUE	5.15
***** 77.18-2-9 *****						
22722	Boyd Rd					BILL602087
77.18-2-9	210 1 Family Res		County Outside	214,900		1,587.87
Yaddow Martin L	Carthage 226001	14,600	Town Wide	214,900		590.97
Yaddow Joanne T	ACRES 1.40	214,900	FD602 Carth/Wilna FD	214,900	TO	591.57
22722 Boyd Rd	EAST-1074100 NRTH-1458278		Installment Fee			83.11
Carthage, NY 13619	DEED BOOK 2008 PG-136					
	FULL MARKET VALUE	214,900				
TOTAL TAX ---						2,770.41**
	DATE #1	01/31/20	DATE #2	03/31/20	DATE #3	05/29/20
	AMT DUE	1,006.58	AMT DUE	923.47	AMT DUE	923.47
***** 77.18-2-10.1 *****						
22649	Boyd Rd					BILL602088
77.18-2-10.1	210 1 Family Res		County Outside	67,000		495.05
BL Real Property LLC	Carthage 226001	7,500	Town Wide	67,000		184.25
24428 US Rte 11	FRNT 100.00 DPTH 75.00	67,000	FD602 Carth/Wilna FD	67,000	TO	184.44
Calcium, NY 13616	EAST-1073904 NRTH-1457998		Installment Fee			25.91
	DEED BOOK 2018 PG-3165					
	FULL MARKET VALUE	67,000				
TOTAL TAX ---						863.74**
	DATE #1	01/31/20	DATE #2	03/31/20	DATE #3	05/29/20
	AMT DUE	313.83	AMT DUE	287.91	AMT DUE	287.91

STATE OF NEW YORK
 COUNTY - Jefferson
 TOWN - Wilna
 SWIS - 226089

2 0 2 0 T O W N T A X R O L L
 T A X A B L E SECTION OF THE ROLL - 1
 TAX MAP NUMBER SEQUENCE
 UNIFORM PERCENT OF VALUE IS 100.00

PAGE 574
 VALUATION DATE-JUL 01, 2018
 TAXABLE STATUS DATE-MAR 01, 2019

TAX MAP PARCEL NUMBER	PROPERTY LOCATION & CLASS	ASSESSMENT	EXEMPTION CODE	COUNTY	TOWN	TAX AMOUNT
CURRENT OWNERS NAME	SCHOOL DISTRICT	LAND	TAX DESCRIPTION	TAXABLE VALUE		
CURRENT OWNERS ADDRESS	PARCEL SIZE/GRID COORD	TOTAL	SPECIAL DISTRICTS			
***** 77.18-2-10.2 *****						
22669/671 Boyd Rd						BILL602089
77.18-2-10.2	311 Res vac land		County Outside	8,600		63.54
BL Real Property LLC	Carthage 226001	8,600	Town Wide	8,600		23.65
24428 US Rte 11	ACRES 2.50	8,600	FD602 Carth/Wilna FD	8,600	TO	23.67
Calcium, NY 13616	EAST-1073507 NRTH-1457988		Installment Fee			3.33
	DEED BOOK 2018 PG-3165					
	FULL MARKET VALUE	8,600				
TOTAL TAX ---						110.86**
	DATE #1	01/31/20	DATE #2	03/31/20	DATE #3	05/29/20
	AMT DUE	40.29	AMT DUE	36.95	AMT DUE	36.95
***** 77.18-2-11 *****						
22641 Boyd Rd						BILL602090
77.18-2-11	270 Mfg housing		County Outside	24,500		181.03
BL Real Property LLC	Carthage 226001	10,300	Town Wide	24,500		67.37
24428 US Rte 11	FRNT 190.00 DPTH 130.00	24,500	FD602 Carth/Wilna FD	24,500	TO	67.44
Calcium, NY 13616	EAST-1073904 NRTH-1457853		Installment Fee			9.48
	DEED BOOK 2018 PG-3165					
	FULL MARKET VALUE	24,500				
TOTAL TAX ---						315.84**
	DATE #1	01/31/20	DATE #2	03/31/20	DATE #3	05/29/20
	AMT DUE	114.76	AMT DUE	105.28	AMT DUE	105.28
***** 77.18-2-12.1 *****						
22512 Boyd Rd						BILL602091
77.18-2-12.1	270 Mfg housing		County Outside	19,900		147.04
Crump Peter M	Carthage 226001	10,400	Town Wide	19,900		54.72
899 Parham St	FRNT 112.00 DPTH 127.00	19,900	FD602 Carth/Wilna FD	19,900	TO	54.78
Carthage, NY 13619	EAST-1074158 NRTH-1457190		Installment Fee			7.70
	DEED BOOK 1847 PG-271					
	FULL MARKET VALUE	19,900				
TOTAL TAX ---						256.54**
	DATE #1	01/31/20	DATE #2	03/31/20	DATE #3	05/29/20
	AMT DUE	93.22	AMT DUE	85.51	AMT DUE	85.51
***** 77.18-2-12.2 *****						
22548 Boyd Rd						BILL602092
77.18-2-12.2	270 Mfg housing		County Outside	18,500		136.69
Crump Peter M	Carthage 226001	14,400	Town Wide	18,500		50.87
899 Parham St	FRNT 288.00 DPTH 91.00	18,500	FD602 Carth/Wilna FD	18,500	TO	50.93
Carthage, NY 13619	EAST-1074119 NRTH-1457376		Installment Fee			7.15
	DEED BOOK 2005 PG-10346					
	FULL MARKET VALUE	18,500				
TOTAL TAX ---						238.49**
	DATE #1	01/31/20	DATE #2	03/31/20	DATE #3	05/29/20
	AMT DUE	86.66	AMT DUE	79.49	AMT DUE	79.49

TAX MAP PARCEL NUMBER	PROPERTY LOCATION & CLASS	ASSESSMENT	EXEMPTION CODE	COUNTY	TOWN	TAX AMOUNT
CURRENT OWNERS NAME	SCHOOL DISTRICT	LAND	TAX DESCRIPTION	TAXABLE VALUE		
CURRENT OWNERS ADDRESS	PARCEL SIZE/GRID COORD	TOTAL	SPECIAL DISTRICTS			
***** 77.18-2-12.3 *****						
77.18-2-12.3	Boyd Rd					BILL602093
Crump Peter M	314 Rural vac<10		County Outside	600		4.43
899 Parham St	Carthage 226001	600	Town Wide	600		1.65
Carthage, NY 13619	ACRES 0.25	600	FD602 Carth/Wilna FD	600 TO		1.65
	EAST-1074064 NRTH-1457642		Installment Fee			.23
	DEED BOOK 2014 PG-8332					
	FULL MARKET VALUE	600				
TOTAL TAX ---						7.73**
	DATE #1	01/31/20	DATE #2	03/31/20	DATE #3	05/29/20
	AMT DUE	2.82	AMT DUE	2.57	AMT DUE	2.57
***** 77.18-2-14 *****						
77.18-2-14	22492 Boyd Rd					BILL602094
Crump Peter	210 1 Family Res		County Outside	72,000		532.00
899 Parham St	Carthage 226001	9,000	Town Wide	72,000		198.00
Carthage, NY 13619	FRNT 125.00 DPTH 150.00	72,000	FD602 Carth/Wilna FD	72,000 TO		198.20
	EAST-1074183 NRTH-1457071		Installment Fee			27.85
	FULL MARKET VALUE	72,000				
TOTAL TAX ---						928.20**
	DATE #1	01/31/20	DATE #2	03/31/20	DATE #3	05/29/20
	AMT DUE	337.25	AMT DUE	309.40	AMT DUE	309.40
***** 77.18-2-15 *****						
77.18-2-15	22452 Boyd Rd					BILL602095
Marolf Robert	270 Mfg housing		County Outside	44,500		328.80
Marolf Judy	Carthage 226001	10,500	Town Wide	44,500		122.37
22452 Boyd Rd	ACRES 1.10	44,500	FD602 Carth/Wilna FD	44,500 TO		122.50
Carthage, NY 13619	EAST-1074210 NRTH-1456944		Installment Fee			17.21
	DEED BOOK 2016 PG-5131					
	FULL MARKET VALUE	44,500				
TOTAL TAX ---						573.67**
	DATE #1	01/31/20	DATE #2	03/31/20	DATE #3	05/29/20
	AMT DUE	208.44	AMT DUE	191.22	AMT DUE	191.22
***** 77.18-2-18 *****						
77.18-2-18	22390 Boyd Rd					BILL602096
P and S Storage LLC	441 Fuel Store&D		County Outside	26,000		192.11
Crump Peter	Carthage 226001	23,700	Town Wide	26,000		71.50
899 Parham St	ACRES 1.64	26,000	FD602 Carth/Wilna FD	26,000 TO		71.57
Carthage, NY 13619	EAST-1074285 NRTH-1456607		Installment Fee			10.06
	DEED BOOK 2009 PG-12081					
	FULL MARKET VALUE	26,000				
TOTAL TAX ---						335.18**
	DATE #1	01/31/20	DATE #2	03/31/20	DATE #3	05/29/20
	AMT DUE	121.80	AMT DUE	111.72	AMT DUE	111.72

STATE OF NEW YORK
COUNTY - Jefferson
TOWN - Wilna
SWIS - 226089

2020 TOWN TAX ROLL
TAXABLE SECTION OF THE ROLL - 1
TAX MAP NUMBER SEQUENCE
UNIFORM PERCENT OF VALUE IS 100.00

PAGE 576
VALUATION DATE-JUL 01, 2018
TAXABLE STATUS DATE-MAR 01, 2019

TAX MAP PARCEL NUMBER	PROPERTY LOCATION & CLASS	ASSESSMENT	EXEMPTION CODE	COUNTY	TOWN	TAX AMOUNT
CURRENT OWNERS NAME	SCHOOL DISTRICT	LAND	TAX DESCRIPTION			
CURRENT OWNERS ADDRESS	PARCEL SIZE/GRID COORD	TOTAL	SPECIAL DISTRICTS			
***** 77.18-2-20 *****						
22372 Boyd Rd						BILL602097
77.18-2-20	270 Mfg housing		County Outside	15,000		110.83
Stenoski Steve	Carthage 226001	5,400	Town Wide	15,000		41.25
22372 Boyd Rd	ACRES 0.26	15,000	FD602 Carth/Wilna FD	15,000 TO		41.29
Carthage, NY 13619	EAST-1074284 NRTH-1456444		UW990 Unpaid Water	118.80 MT		118.80
	FULL MARKET VALUE	15,000	Installment Fee			9.37
			TOTAL TAX ---			312.17**
			DATE #1 01/31/20	DATE #2 03/31/20	DATE #3 05/29/20	
			AMT DUE 113.44	AMT DUE 104.05	AMT DUE 104.05	
***** 77.18-2-21 *****						
22360 Boyd Rd						BILL602098
77.18-2-21	210 1 Family Res		County Outside	59,900		442.59
Holton Amber D	Carthage 226001	9,800	Town Wide	59,900		164.72
22360 Boyd Rd	FRNT 120.00 DPTH 245.00	59,900	FD602 Carth/Wilna FD	59,900 TO		164.89
Carthage, NY 13619	EAST-1074346 NRTH-1456370		Installment Fee			23.17
	DEED BOOK 2008 PG-886					
	FULL MARKET VALUE	59,900				
			TOTAL TAX ---			772.20**
			DATE #1 01/31/20	DATE #2 03/31/20	DATE #3 05/29/20	
			AMT DUE 280.57	AMT DUE 257.40	AMT DUE 257.40	
***** 77.18-2-22 *****						
22348 Boyd Rd						BILL602099
77.18-2-22	311 Res vac land		County Outside	2,000		14.78
Joels Frederick M	Carthage 226001	2,000	Town Wide	2,000		5.50
Joels Diane	FRNT 60.00 DPTH 250.00	2,000	FD602 Carth/Wilna FD	2,000 TO		5.51
22332 Boyd Rd	EAST-1074372 NRTH-1456284		Installment Fee			.77
Carthage, NY 13619	DEED BOOK 1406 PG-99					
	FULL MARKET VALUE	2,000				
			TOTAL TAX ---			25.79**
			DATE #1 01/31/20	DATE #2 03/31/20	DATE #3 05/29/20	
			AMT DUE 9.38	AMT DUE 8.59	AMT DUE 8.59	
***** 77.18-2-23 *****						
22332 Boyd Rd						BILL602100
77.18-2-23	270 Mfg housing		County Outside	38,000		280.78
Joels Frederick M	Carthage 226001	5,500	Town Wide	38,000		104.50
Joels Diane L	FRNT 56.00 DPTH 250.00	38,000	FD602 Carth/Wilna FD	38,000 TO		104.61
22332 Boyd Rd	EAST-1074404 NRTH-1456219		Installment Fee			14.70
Carthage, NY 13619	FULL MARKET VALUE	38,000				
			TOTAL TAX ---			489.89**
			DATE #1 01/31/20	DATE #2 03/31/20	DATE #3 05/29/20	
			AMT DUE 178.01	AMT DUE 163.29	AMT DUE 163.29	

STATE OF NEW YORK
COUNTY - Jefferson
TOWN - Wilna
SWIS - 226089

2020 TOWN TAX ROLL
TAXABLE SECTION OF THE ROLL - 1
TAX MAP NUMBER SEQUENCE
UNIFORM PERCENT OF VALUE IS 100.00

PAGE 577
VALUATION DATE-JUL 01, 2018
TAXABLE STATUS DATE-MAR 01, 2019

TAX MAP PARCEL NUMBER	PROPERTY LOCATION & CLASS	ASSESSMENT	EXEMPTION CODE	COUNTY	TOWN	TAX AMOUNT
CURRENT OWNERS NAME	SCHOOL DISTRICT	LAND	TAX DESCRIPTION			
CURRENT OWNERS ADDRESS	PARCEL SIZE/GRID COORD	TOTAL	SPECIAL DISTRICTS			
***** 77.18-2-24 *****						
22320 Boyd Rd	210 1 Family Res		VET WAR CT 41121			BILL602101
77.18-2-24	Carthage 226001	11,400	County Outside	8,250	6,000	
Underwood Robert II	FRNT 150.00 DPTH 250.00	55,000	Town Wide	46,750		345.43
22320 Boyd Rd	EAST-1074428 NRTH-1456097		FD602 Carth/Wilna FD	49,000		134.75
Carthage, NY 13619	DEED BOOK 2019 PG-6457		Installment Fee	55,000	TO	151.40
	FULL MARKET VALUE	55,000				18.95
PRIOR OWNER ON 3/01/2019						
Underwood Robert						
TOTAL TAX --- 631.58**						
	DATE #1	01/31/20	DATE #2	03/31/20	DATE #3	05/29/20
	AMT DUE	229.49	AMT DUE	210.52	AMT DUE	210.52
***** 77.18-2-25 *****						
22296 Boyd Rd	210 1 Family Res		County Outside			BILL602102
77.18-2-25	Carthage 226001	7,500	Town Wide	79,900		590.37
Reynolds Jaymee L	FRNT 83.00 DPTH 245.00	79,900	FD602 Carth/Wilna FD	79,900		219.72
22296 Boyd Rd	BANK 100		Installment Fee	79,900	TO	219.95
Carthage, NY 13619	EAST-1074464 NRTH-1455980					30.90
	DEED BOOK 2018 PG-6470					
	FULL MARKET VALUE	79,900				
TOTAL TAX --- 1,030.04**						
	DATE #1	01/31/20	DATE #2	03/31/20	DATE #3	05/29/20
	AMT DUE	374.26	AMT DUE	343.34	AMT DUE	343.34
***** 77.18-2-26 *****						
22284-288 Boyd Rd	220 2 Family Res		County Outside			BILL602103
77.18-2-26	Carthage 226001	7,500	Town Wide	72,500		535.69
Barlow Gary	FRNT 83.00 DPTH 245.00	72,500	FD602 Carth/Wilna FD	72,500		199.37
Barlow Glenda	EAST-1074488 NRTH-1455904		Installment Fee	72,500	TO	199.58
22284 Boyd Rd	FULL MARKET VALUE	72,500				28.04
Carthage, NY 13619						
TOTAL TAX --- 934.64**						
	DATE #1	01/31/20	DATE #2	03/31/20	DATE #3	05/29/20
	AMT DUE	339.60	AMT DUE	311.54	AMT DUE	311.54
***** 77.18-2-27 *****						
22270 Boyd Rd	210 1 Family Res		VET COM C 41132			BILL602104
77.18-2-27	Carthage 226001	12,600	VET COM T 41133	20,000	0	
Kirch Dewey James	FRNT 198.00 DPTH 230.00	84,500	County Outside	0	10,000	
Kirch Betty Jean	EAST-1074520 NRTH-1455795		Town Wide	64,500		476.58
22270 Boyd Rd	FULL MARKET VALUE	84,500	FD602 Carth/Wilna FD	74,500		204.87
Carthage, NY 13619			Installment Fee	84,500	TO	232.61
						27.42
TOTAL TAX --- 914.06**						
	DATE #1	01/31/20	DATE #2	03/31/20	DATE #3	05/29/20
	AMT DUE	332.12	AMT DUE	304.68	AMT DUE	304.68

STATE OF NEW YORK
 COUNTY - Jefferson
 TOWN - Wilna
 SWIS - 226089

2020 TOWN TAX ROLL
 TAXABLE SECTION OF THE ROLL - 1
 TAX MAP NUMBER SEQUENCE
 UNIFORM PERCENT OF VALUE IS 100.00

PAGE 578
 VALUATION DATE-JUL 01, 2018
 TAXABLE STATUS DATE-MAR 01, 2019

TAX MAP PARCEL NUMBER	PROPERTY LOCATION & CLASS	ASSESSMENT	EXEMPTION CODE	COUNTY	TOWN	TAX AMOUNT
CURRENT OWNERS NAME	SCHOOL DISTRICT	LAND	TAX DESCRIPTION			
CURRENT OWNERS ADDRESS	PARCEL SIZE/GRID COORD	TOTAL	SPECIAL DISTRICTS			
***** 77.18-2-28 *****						
22230 Boyd Rd						BILL602105
77.18-2-28	210 1 Family Res		County Outside	75,500		557.86
LKM Holdings, LLC	Carthage 226001	9,600	Town Wide	75,500		207.62
30124 NYS Rte 3	FRNT 120.00 DPTH 195.00	75,500	FD602 Carth/Wilna FD	75,500	TO	207.84
Black River, NY 13612	EAST-1074588 NRTH-1455678		Installment Fee			29.20
	DEED BOOK 2017 PG-14288					
	FULL MARKET VALUE	75,500				
TOTAL TAX ---						973.32**
	DATE #1	01/31/20	DATE #2	03/31/20	DATE #3	05/29/20
	AMT DUE	353.64	AMT DUE	324.44	AMT DUE	324.44
***** 77.18-2-29 *****						
22216 Boyd Rd						BILL602106
77.18-2-29	210 1 Family Res		VET WAR CT 41121	9,150	6,000	
Hardy Jon	Carthage 226001	7,300	County Outside	51,850		383.11
22216 Boyd Rd	FRNT 87.00 DPTH 170.00	61,000	Town Wide	55,000		151.25
Carthage, NY 13619	EAST-1074631 NRTH-1455583		FD602 Carth/Wilna FD	61,000	TO	167.92
	DEED BOOK 2011 PG-8752		Installment Fee			21.07
	FULL MARKET VALUE	61,000				
TOTAL TAX ---						702.28**
	DATE #1	01/31/20	DATE #2	03/31/20	DATE #3	05/29/20
	AMT DUE	255.17	AMT DUE	234.09	AMT DUE	234.09
***** 77.18-2-30 *****						
22192 Boyd Rd						BILL602107
77.18-2-30	270 Mfg housing		County Outside	49,900		368.70
Perkins William D	Carthage 226001	10,800	Town Wide	49,900		137.22
66 Scotts Bridge Rd	FRNT 210.00 DPTH 130.00	49,900	FD602 Carth/Wilna FD	49,900	TO	137.36
Oswegatchie, NY 13670	EAST-1074686 NRTH-1455450		Installment Fee			19.30
	DEED BOOK 2012 PG-9382					
	FULL MARKET VALUE	49,900				
TOTAL TAX ---						643.28**
	DATE #1	01/31/20	DATE #2	03/31/20	DATE #3	05/29/20
	AMT DUE	233.74	AMT DUE	214.42	AMT DUE	214.42
***** 77.18-2-31 *****						
22213/215 Boyd Rd						BILL602108
77.18-2-31	210 1 Family Res		County Outside	37,000		273.39
Ouellette Harold	Carthage 226001	15,700	Town Wide	37,000		101.75
Ouellette Mary	ACRES 4.87	37,000	FD602 Carth/Wilna FD	37,000	TO	101.85
22215 Boyd Rd	EAST-1074220 NRTH-1455380		Installment Fee			14.31
Carthage, NY 13619	DEED BOOK 2014 PG-2164					
	FULL MARKET VALUE	37,000				
TOTAL TAX ---						476.99**
	DATE #1	01/31/20	DATE #2	03/31/20	DATE #3	05/29/20
	AMT DUE	173.32	AMT DUE	158.99	AMT DUE	158.99

STATE OF NEW YORK
COUNTY - Jefferson
TOWN - Wilna
SWIS - 226089

2020 TOWN TAX ROLL
TAXABLE SECTION OF THE ROLL - 1
TAX MAP NUMBER SEQUENCE
UNIFORM PERCENT OF VALUE IS 100.00

PAGE 579
VALUATION DATE-JUL 01, 2018
TAXABLE STATUS DATE-MAR 01, 2019

TAX MAP PARCEL NUMBER	PROPERTY LOCATION & CLASS	ASSESSMENT	EXEMPTION CODE	COUNTY	TOWN	TAX AMOUNT
CURRENT OWNERS NAME	SCHOOL DISTRICT	LAND	TAX DESCRIPTION	TAXABLE VALUE		
CURRENT OWNERS ADDRESS	PARCEL SIZE/GRID COORD	TOTAL	SPECIAL DISTRICTS			
***** 77.18-2-32 *****						
22235 Boyd Rd						BILL602109
77.18-2-32	210 1 Family Res		County Outside	52,000		384.22
Camidge Emerson Marion	Carthage 226001	13,400	Town Wide	52,000		143.00
22235 Boyd Rd	ACRES 2.64	52,000	FD602 Carth/Wilna FD	52,000 TO		143.14
Carthage, NY 13619	EAST-1074147 NRTH-1455615		Installment Fee			20.11
	FULL MARKET VALUE	52,000				
TOTAL TAX ---						670.36**
	DATE #1	01/31/20	DATE #2	03/31/20	DATE #3	05/29/20
	AMT DUE	243.57	AMT DUE	223.45	AMT DUE	223.45
***** 77.18-2-33.1 *****						
22273 Boyd Rd						BILL602110
77.18-2-33.1	210 1 Family Res		County Outside	94,000		694.55
Ostrom James	Carthage 226001	6,100	Town Wide	94,000		258.50
22273 Boyd Rd	ACRES 0.30	94,000	FD602 Carth/Wilna FD	94,000 TO		258.76
Carthage, NY 13619	EAST-1074285 NRTH-1455765		Installment Fee			36.35
	DEED BOOK 2019 PG-2706					
	FULL MARKET VALUE	94,000				
TOTAL TAX ---						1,211.81**
	DATE #1	01/31/20	DATE #2	03/31/20	DATE #3	05/29/20
	AMT DUE	440.30	AMT DUE	403.93	AMT DUE	403.93
***** 77.18-2-33.2 *****						
22287-291 Boyd Rd						BILL602111
77.18-2-33.2	230 3 Family Res		County Outside	115,000		849.72
Ennis Richard	Carthage 226001	14,400	Town Wide	115,000		316.25
22289 Boyd Rd	ACRES 2.06	115,000	FD602 Carth/Wilna FD	115,000 TO		316.57
Carthage, NY 13619	EAST-1074050 NRTH-1455817		Installment Fee			44.48
	DEED BOOK 1152 PG-00259					
	FULL MARKET VALUE	115,000				
TOTAL TAX ---						1,482.54**
	DATE #1	01/31/20	DATE #2	03/31/20	DATE #3	05/29/20
	AMT DUE	538.66	AMT DUE	494.18	AMT DUE	494.18
***** 77.18-2-35.1 *****						
Boyd Rd						BILL602112
77.18-2-35.1	322 Rural vac>10		County Outside	16,600		122.66
Montgomery Terry	Carthage 226001	16,600	Town Wide	16,600		45.65
Mongomery Elaine	ACRES 35.10	16,600	FD602 Carth/Wilna FD	16,600 TO		45.70
22335 Boyd Rd	EAST-1073319 NRTH-1455825		Installment Fee			6.42
Carthage, NY 13619	DEED BOOK 2009 PG-8022					
	FULL MARKET VALUE	16,600				
TOTAL TAX ---						214.01**
	DATE #1	01/31/20	DATE #2	03/31/20	DATE #3	05/29/20
	AMT DUE	77.77	AMT DUE	71.33	AMT DUE	71.33

STATE OF NEW YORK
COUNTY - Jefferson
TOWN - Wilna
SWIS - 226089

2020 TOWN TAX ROLL
TAXABLE SECTION OF THE ROLL - 1
TAX MAP NUMBER SEQUENCE
UNIFORM PERCENT OF VALUE IS 100.00

PAGE 580
VALUATION DATE-JUL 01, 2018
TAXABLE STATUS DATE-MAR 01, 2019

TAX MAP PARCEL NUMBER	PROPERTY LOCATION & CLASS	ASSESSMENT	EXEMPTION CODE	COUNTY	TOWN	TAX AMOUNT
CURRENT OWNERS NAME	SCHOOL DISTRICT	LAND	TAX DESCRIPTION			
CURRENT OWNERS ADDRESS	PARCEL SIZE/GRID COORD	TOTAL	SPECIAL DISTRICTS			
***** 77.18-2-35.2 *****						
22367 Boyd Rd						BILL602113
77.18-2-35.2	270 Mfg housing		County Outside	54,000		399.00
Covey Julie Anne	Carthage 226001	12,000	Town Wide	54,000		148.50
22367 Boyd Rd	Covey Wesley Howard-LF Es	54,000	FD602 Carth/Wilna FD	54,000	TO	148.65
Carthage, NY 13619	ACRES 1.08		Installment Fee			20.88
	EAST-1074039 NRTH-1456372					
	DEED BOOK 2012 PG-10587					
	FULL MARKET VALUE	54,000				
TOTAL TAX ---						696.15**
	DATE #1	01/31/20	DATE #2	03/31/20	DATE #3	05/29/20
	AMT DUE	252.93	AMT DUE	232.05	AMT DUE	232.05
***** 77.18-2-35.3 *****						
22335 Boyd Rd						BILL602114
77.18-2-35.3	270 Mfg housing		County Outside	48,000		354.67
Montgomery Terry	Carthage 226001	12,000	Town Wide	48,000		132.00
Montgomery Elaine	ACRES 1.15	48,000	FD602 Carth/Wilna FD	48,000	TO	132.13
22335 Boyd Rd	EAST-1074091 NRTH-1456176		Installment Fee			18.56
Carthage, NY 13619	DEED BOOK 2008 PG-16535					
	FULL MARKET VALUE	48,000				
TOTAL TAX ---						618.80**
	DATE #1	01/31/20	DATE #2	03/31/20	DATE #3	05/29/20
	AMT DUE	224.84	AMT DUE	206.26	AMT DUE	206.26
***** 77.18-2-35.4 *****						
22315 Boyd Rd						BILL602115
77.18-2-35.4	210 1 Family Res		County Outside	72,500		535.69
Smith Jason K	Carthage 226001	17,600	Town Wide	72,500		199.37
Smith Jeanne L	ACRES 1.18	72,500	School Relevy			380.50
655 Cayuga Ave	EAST-1074150 NRTH-1456000		FD602 Carth/Wilna FD	72,500	TO	199.58
Watertown, NY 13601	DEED BOOK 2010 PG-18609		UW990 Unpaid Water	744.70	MT	744.70
	FULL MARKET VALUE	72,500	Installment Fee			61.80
TOTAL TAX ---						2,059.84**
	DATE #1	01/31/20	DATE #2	03/31/20	DATE #3	05/29/20
	AMT DUE	748.42	AMT DUE	686.61	AMT DUE	686.61
***** 77.18-2-37 *****						
22411 Boyd Rd						BILL602116
77.18-2-37	210 1 Family Res		VET COM CT 41131	20,000	10,000	
Barlow Oliver	Carthage 226001	15,400	County Outside	64,500		476.58
22411 Boyd Rd	ACRES 3.50	84,500	Town Wide	74,500		204.87
Carthage, NY 13619	EAST-1073725 NRTH-1456513		FD602 Carth/Wilna FD	84,500	TO	232.61
	FULL MARKET VALUE	84,500	Installment Fee			27.42
TOTAL TAX ---						914.06**
	DATE #1	01/31/20	DATE #2	03/31/20	DATE #3	05/29/20
	AMT DUE	332.12	AMT DUE	304.68	AMT DUE	304.68

STATE OF NEW YORK
COUNTY - Jefferson
TOWN - Wilna
SWIS - 226089

2020 TOWN TAX ROLL
TAXABLE SECTION OF THE ROLL - 1
TAX MAP NUMBER SEQUENCE
UNIFORM PERCENT OF VALUE IS 100.00

PAGE 581
VALUATION DATE-JUL 01, 2018
TAXABLE STATUS DATE-MAR 01, 2019

TAX MAP PARCEL NUMBER	PROPERTY LOCATION & CLASS	ASSESSMENT	EXEMPTION CODE	COUNTY	TOWN		
CURRENT OWNERS NAME	SCHOOL DISTRICT	LAND	TAX DESCRIPTION	TAXABLE VALUE	TAX AMOUNT		
CURRENT OWNERS ADDRESS	PARCEL SIZE/GRID COORD	TOTAL	SPECIAL DISTRICTS				
***** 77.18-2-40 *****							
22461 Boyd Rd					BILL602117		
77.18-2-40	210 1 Family Res		County Outside	100,000	738.89		
Marolf Robert E	Carthage 226001	15,800	Town Wide	100,000	275.00		
Marolf Judith	ACRES 4.10	100,000	FD602 Carth/Wilna FD	100,000 TO	275.28		
22461 Boyd Rd	EAST-1073717 NRTH-1456725		Installment Fee		38.68		
Carthage, NY 13619	FULL MARKET VALUE	100,000					
				TOTAL TAX ---	1,289.17**		
		DATE #1	01/31/20	DATE #2	03/31/20	DATE #3	05/29/20
		AMT DUE	468.41	AMT DUE	429.72	AMT DUE	429.72
***** 77.18-2-41.1 *****							
22495 Boyd Rd					BILL602118		
77.18-2-41.1	210 1 Family Res		County Outside	181,000	1,337.38		
Drysdale Steven Alexander	Carthage 226001	20,400	Town Wide	181,000	497.75		
Drysdale Jennifer Lynn	ACRES 4.40 BANK 810	181,000	FD602 Carth/Wilna FD	181,000 TO	498.25		
22495 Boyd Rd	EAST-1073668 NRTH-1456984		Installment Fee		70.00		
Carthage, NY 13619	DEED BOOK 2017 PG-580						
	FULL MARKET VALUE	181,000					
				TOTAL TAX ---	2,333.38**		
		DATE #1	01/31/20	DATE #2	03/31/20	DATE #3	05/29/20
		AMT DUE	847.80	AMT DUE	777.79	AMT DUE	777.79
***** 77.18-2-42 *****							
22521/523 Boyd Rd					BILL602119		
77.18-2-42	271 Mfg housings		County Outside	28,200	208.37		
Gates Brandi	Carthage 226001	18,900	Town Wide	28,200	77.55		
40364 Texas Rd	ACRES 2.30	28,200	School Relevy		242.25		
Carthage, NY 13619	EAST-1073652 NRTH-1457132		FD602 Carth/Wilna FD	28,200 TO	77.63		
	DEED BOOK 2018 PG-18764		Installment Fee		18.17		
	FULL MARKET VALUE	28,200					
				TOTAL TAX ---	605.80**		
		DATE #1	01/31/20	DATE #2	03/31/20	DATE #3	05/29/20
		AMT DUE	220.11	AMT DUE	201.93	AMT DUE	201.93
***** 77.18-2-43.1 *****							
22563 Boyd Rd					BILL602120		
77.18-2-43.1	416 Mfg hsing pk		County Outside	390,600	2,886.09		
BL Real Property LLC	Carthage 226001	87,900	Town Wide	390,600	1,074.15		
24428 US Rte 11	ACRES 14.97	390,600	FD602 Carth/Wilna FD	390,600 TO	1,075.24		
Calcium, NY 13616	EAST-1073587 NRTH-1457537		Installment Fee		151.06		
	DEED BOOK 2018 PG-3165						
	FULL MARKET VALUE	390,600					
				TOTAL TAX ---	5,035.48**		
		DATE #1	01/31/20	DATE #2	03/31/20	DATE #3	05/29/20
		AMT DUE	1,829.56	AMT DUE	1,678.49	AMT DUE	1,678.49

STATE OF NEW YORK
COUNTY - Jefferson
TOWN - Wilna
SWIS - 226089

2 0 2 0 T O W N T A X R O L L
T A X A B L E SECTION OF THE ROLL - 1
TAX MAP NUMBER SEQUENCE
UNIFORM PERCENT OF VALUE IS 100.00

PAGE 582
VALUATION DATE-JUL 01, 2018
TAXABLE STATUS DATE-MAR 01, 2019

TAX MAP PARCEL NUMBER	PROPERTY LOCATION & CLASS	ASSESSMENT	EXEMPTION CODE	COUNTY	TOWN	TAX AMOUNT
CURRENT OWNERS NAME	SCHOOL DISTRICT	LAND	TAX DESCRIPTION			
CURRENT OWNERS ADDRESS	PARCEL SIZE/GRID COORD	TOTAL	SPECIAL DISTRICTS			
***** 77.18-2-44 *****						
77.18-2-44	E of NYS Rte 3 322 Rural vac>10		County Outside	77.18-2-44		BILL602121 258.61
Wright Timothy F	Carthage 226001	35,000	Town Wide			96.25
609 Adelaide St	ACRES 138.50	35,000	FD602 Carth/Wilna FD			96.35
Carthage, NY 13619	EAST-1072146 NRTH-1457841 DEED BOOK 1684 PG-195		Installment Fee			13.54
	FULL MARKET VALUE	35,000				
TOTAL TAX ---						451.21**
	DATE #1	01/31/20	DATE #2	03/31/20	DATE #3	05/29/20
	AMT DUE	163.95	AMT DUE	150.40	AMT DUE	150.40
***** 77.37-1-1 *****						
77.37-1-1	35923 NYS Rte 3 210 1 Family Res		VET COM CT 41131	77.37-1-1		BILL602122 10,000
Druesedow Denver Jr	Carthage 226001	22,500	VET DIS C 41142			0
Druesedow Vickie	ACRES 2.09 BANK 810	158,500	VET DIS T 41143			20,000
35923 NYS Rte 3	EAST-1064530 NRTH-1467750		County Outside			98,500
Carthage, NY 13619	DEED BOOK 1367 PG-1		Town Wide			128,500
	FULL MARKET VALUE	158,500	LT602 Herrings Light Dist			158,500
			Installment Fee			77.27
TOTAL TAX ---						34.75
	DATE #1	01/31/20	DATE #2	03/31/20	DATE #3	05/29/20
	AMT DUE	420.91	AMT DUE	386.14	AMT DUE	386.14
***** 77.37-1-3 *****						
77.37-1-3	36244 NYS Rte 3 210 1 Family Res		County Outside	77.37-1-3		BILL602123 812.04
Plouffe Constance	Carthage 226001	24,200	Town Wide			109,900
Shaw Kenneth C	Lf Est Marilyn Shaw	109,900	LT602 Herrings Light Dist			109,900
Marilyn Shaw	FRNT 260.00 DPTH 82.00		Installment Fee			109,900
36244 NYS Rte 3	EAST-1066066 NRTH-1466796					53.58
Carthage, NY 13619	DEED BOOK 2017 PG-13558					35.04
	FULL MARKET VALUE	109,900				
TOTAL TAX ---						1,167.84**
	DATE #1	01/31/20	DATE #2	03/31/20	DATE #3	05/29/20
	AMT DUE	424.32	AMT DUE	389.28	AMT DUE	389.28
***** 77.37-1-4 *****						
77.37-1-4	36252 NYS Rte 3 210 1 Family Res		County Outside	77.37-1-4		BILL602124 789.87
Micek Lance D	Carthage 226001	12,700	Town Wide			106,900
Hamilton April	On Black River	106,900	LT602 Herrings Light Dist			106,900
31364 Middle Rd	FRNT 50.00 DPTH 180.00		Installment Fee			106,900
Watertown, NY 13601	EAST-1066169 NRTH-1466711					52.12
	DEED BOOK 1645 PG-265					34.08
	FULL MARKET VALUE	106,900				
TOTAL TAX ---						1,135.96**
	DATE #1	01/31/20	DATE #2	03/31/20	DATE #3	05/29/20
	AMT DUE	412.74	AMT DUE	378.65	AMT DUE	378.65

STATE OF NEW YORK
COUNTY - Jefferson
TOWN - Wilna
SWIS - 226089

2020 TOWN TAX ROLL
TAXABLE SECTION OF THE ROLL - 1
TAX MAP NUMBER SEQUENCE
UNIFORM PERCENT OF VALUE IS 100.00

PAGE 583
VALUATION DATE-JUL 01, 2018
TAXABLE STATUS DATE-MAR 01, 2019

TAX MAP PARCEL NUMBER	PROPERTY LOCATION & CLASS	ASSESSMENT	EXEMPTION CODE	COUNTY	TOWN	TAX AMOUNT
CURRENT OWNERS NAME	SCHOOL DISTRICT	LAND	TAX DESCRIPTION			
CURRENT OWNERS ADDRESS	PARCEL SIZE/GRID COORD	TOTAL	SPECIAL DISTRICTS			
***** 77.37-1-5 *****						
36270	NYS Rte 3					BILL602125
77.37-1-5	210 1 Family Res		County Outside	108,000		798.00
Veterans Affairs Sec of	Carthage 226001	22,100	Town Wide	108,000		297.00
3401 W End Ave Ste 760W	ACRES 2.15	108,000	School Relevy			927.74
Nashville, TN 37203	EAST-1066370 NRTH-1466624		LT602 Herrings Light Dist	108,000	TO	52.65
	DEED BOOK 2019 PG-15133		Installment Fee			62.26
PRIOR OWNER ON 3/01/2019	FULL MARKET VALUE	108,000				
Smith Candace J						
TOTAL TAX ---						2,075.39**
	DATE #1	01/31/20	DATE #2	03/31/20	DATE #3	05/29/20
	AMT DUE	754.07	AMT DUE	691.79	AMT DUE	691.79
***** 77.37-1-6.1 *****						
35950	NYS Rte 3					BILL602126
77.37-1-6.1	270 Mfg housing		County Outside	15,400		113.79
Arca Janet M	Carthage 226001	5,400	Town Wide	15,400		42.35
35950 NYS Rte 3	ACRES 1.50	15,400	LT602 Herrings Light Dist	15,400	TO	7.51
Carthage, NY 13619	EAST-1064646 NRTH-1467289		Installment Fee			4.91
	DEED BOOK 1886 PG-274					
	FULL MARKET VALUE	15,400				
TOTAL TAX ---						163.65**
	DATE #1	01/31/20	DATE #2	03/31/20	DATE #3	05/29/20
	AMT DUE	59.46	AMT DUE	54.55	AMT DUE	54.55
***** 77.37-1-6.3 *****						
	NYS Rte 3					BILL602127
77.37-1-6.3	322 Rural vac>10		County Outside	4,000		29.56
Foster Trustee Robert R	Carthage 226001	4,000	Town Wide	4,000		11.00
Foster Trustee Carol A	ACRES 13.90	4,000	LT602 Herrings Light Dist	4,000	TO	1.95
2602 SE 33 St	EAST-1064080 NRTH-1467170		Installment Fee			1.28
Okeechobee, FL 34974	DEED BOOK 2013 PG-2132					
	FULL MARKET VALUE	4,000				
TOTAL TAX ---						42.51**
	DATE #1	01/31/20	DATE #2	03/31/20	DATE #3	05/29/20
	AMT DUE	15.45	AMT DUE	14.17	AMT DUE	14.17
***** 77.37-1-6.4 *****						
	NYS Rte 3					BILL602128
77.37-1-6.4	311 Res vac land		County Outside	12,000		88.67
Foster Trustee Robert R	Carthage 226001	12,000	Town Wide	12,000		33.00
Foster Trustee Carol A	ACRES 8.70	12,000	LT602 Herrings Light Dist	12,000	TO	5.85
2602 SE 33rd St	EAST-1065836 NRTH-1466995		Installment Fee			3.83
Okeechobee, FL 34974	DEED BOOK 2018 PG-6680					
	FULL MARKET VALUE	12,000				
TOTAL TAX ---						127.52**
	DATE #1	01/31/20	DATE #2	03/31/20	DATE #3	05/29/20
	AMT DUE	46.35	AMT DUE	42.50	AMT DUE	42.50

STATE OF NEW YORK
COUNTY - Jefferson
TOWN - Wilna
SWIS - 226089

2020 TOWN TAX ROLL
TAXABLE SECTION OF THE ROLL - 1
TAX MAP NUMBER SEQUENCE
UNIFORM PERCENT OF VALUE IS 100.00

PAGE 584
VALUATION DATE-JUL 01, 2018
TAXABLE STATUS DATE-MAR 01, 2019

TAX MAP PARCEL NUMBER	PROPERTY LOCATION & CLASS	ASSESSMENT	EXEMPTION CODE	COUNTY	TOWN	TAX AMOUNT
CURRENT OWNERS NAME	SCHOOL DISTRICT	LAND	TAX DESCRIPTION			
CURRENT OWNERS ADDRESS	PARCEL SIZE/GRID COORD	TOTAL	SPECIAL DISTRICTS			
***** 77.37-1-7 *****						
35920 NYS Rte 3						BILL602129
77.37-1-7	210 1 Family Res		County Outside	67,000		495.05
Turck Joseph M	Carthage 226001	15,600	Town Wide	67,000		184.25
35920 NYS Rte 3	FRNT 76.00 DPTH 133.00	67,000	LT602 Herrings Light Dist	67,000	TO	32.66
Carthage, NY 13619	BANK 810		UW990 Unpaid Water	770.00	MT	770.00
	EAST-1064611 NRTH-1467493		Installment Fee			44.46
	DEED BOOK 2010 PG-2811					
	FULL MARKET VALUE	67,000				
TOTAL TAX ---						1,481.96**
	DATE #1	01/31/20	DATE #2	03/31/20	DATE #3	05/29/20
	AMT DUE	538.46	AMT DUE	493.98	AMT DUE	493.98
***** 77.37-1-9 *****						
35888 NYS Rte 3						BILL602130
77.37-1-9	210 1 Family Res		County Outside	92,500		683.47
Intorcia Shane M	Carthage 226001	12,300	Town Wide	92,500		254.37
PO Box 668	FRNT 43.00 DPTH 140.00	92,500	School Relevy			552.30
Carthage, NY 13619	EAST-1064407 NRTH-1467519		LT602 Herrings Light Dist	92,500	TO	45.10
	DEED BOOK 2006 PG-19439		UW990 Unpaid Water	1,540.00	MT	1,540.00
	FULL MARKET VALUE	92,500	Installment Fee			92.26
TOTAL TAX ---						3,075.24**
	DATE #1	01/31/20	DATE #2	03/31/20	DATE #3	05/29/20
	AMT DUE	1,117.34	AMT DUE	1,025.08	AMT DUE	1,025.08
***** 77.37-1-10 *****						
35880 NYS Rte 3						BILL602131
77.37-1-10	210 1 Family Res		County Outside	12,400		91.62
Covey Daniel C Jr	Carthage 226001	12,400	Town Wide	12,400		34.10
114 Remington Way	FRNT 43.00 DPTH 142.00	12,400	School Relevy			106.52
Carollton, GA 30117	EAST-1064368 NRTH-1467530		LT602 Herrings Light Dist	12,400	TO	6.05
	DEED BOOK 2006 PG-13119		UW990 Unpaid Water	1,540.00	MT	1,540.00
	FULL MARKET VALUE	12,400	Installment Fee			53.35
TOTAL TAX ---						1,778.29**
	DATE #1	01/31/20	DATE #2	03/31/20	DATE #3	05/29/20
	AMT DUE	646.12	AMT DUE	592.76	AMT DUE	592.76
***** 77.37-1-11 *****						
35872 NYS Rte 3						BILL602132
77.37-1-11	210 1 Family Res		County Outside	96,000		709.33
Guszkowski Lawrence	Carthage 226001	12,500	Town Wide	96,000		264.00
4505 Cashmere Dr NE	FRNT 52.00 DPTH 144.00	96,000	LT602 Herrings Light Dist	96,000	TO	46.80
Lacey, WA 98516-1356	BANK 810		UW990 Unpaid Water	385.00	MT	385.00
	EAST-1064329 NRTH-1467534		Installment Fee			42.15
	DEED BOOK 2007 PG-16477					
	FULL MARKET VALUE	96,000				
TOTAL TAX ---						1,405.13**
	DATE #1	01/31/20	DATE #2	03/31/20	DATE #3	05/29/20
	AMT DUE	510.54	AMT DUE	468.37	AMT DUE	468.37

STATE OF NEW YORK
COUNTY - Jefferson
TOWN - Wilna
SWIS - 226089

2020 TOWN TAX ROLL
TAXABLE SECTION OF THE ROLL - 1
TAX MAP NUMBER SEQUENCE
UNIFORM PERCENT OF VALUE IS 100.00

PAGE 585
VALUATION DATE-JUL 01, 2018
TAXABLE STATUS DATE-MAR 01, 2019

TAX MAP PARCEL NUMBER	PROPERTY LOCATION & CLASS	ASSESSMENT	EXEMPTION CODE	COUNTY	TOWN	TAX AMOUNT
CURRENT OWNERS NAME	SCHOOL DISTRICT	LAND	TAX DESCRIPTION			
CURRENT OWNERS ADDRESS	PARCEL SIZE/GRID COORD	TOTAL	SPECIAL DISTRICTS			
***** 77.37-1-12 *****						
35854-860	NYS Rte 3					BILL602133
77.37-1-12	411 Apartment		County Outside	99,500		735.19
H&S Property Professionals LLC	Carthage 226001	16,500	Town Wide	99,500		273.62
PO Box 24	FRNT 90.00 DPTH 142.00	99,500	School Relevy			854.72
Carthage, NY 13619	EAST-1064263 NRTH-1467530		LT602 Herrings Light Dist	99,500	TO	48.51
	DEED BOOK 2018 PG-14290		UW990 Unpaid Water	1,540.00	MT	1,540.00
	FULL MARKET VALUE	99,500	Installment Fee			103.56
			TOTAL TAX ---			3,452.04**
			DATE #1 01/31/20	DATE #2 03/31/20	DATE #3 05/29/20	
			AMT DUE 1,254.24	AMT DUE 1,150.68	AMT DUE 1,150.68	
***** 77.37-1-13 *****						
	NYS Rte 3					BILL602134
77.37-1-13	311 Res vac land		County Outside	4,400		32.51
Trim David G	Carthage 226001	4,400	Town Wide	4,400		12.10
Trim Marjorie E	ACRES 5.10	4,400	FD602 Carth/Wilna FD	4,400	TO	12.11
36241 Nys Rte 3	EAST-1066116 NRTH-1467217		Installment Fee			1.70
Carthage, NY 13619	DEED BOOK 1559 PG-210					
	FULL MARKET VALUE	4,400				
			TOTAL TAX ---			56.72**
			DATE #1 01/31/20	DATE #2 03/31/20	DATE #3 05/29/20	
			AMT DUE 20.62	AMT DUE 18.90	AMT DUE 18.90	
***** 77.37-1-14 *****						
36207	NYS Rte 3					BILL602135
77.37-1-14	210 1 Family Res		County Outside	136,000		1,004.89
Wheat Logan C	Carthage 226001	10,400	Town Wide	136,000		374.00
36207 NYS Rte 3	FRNT 114.00 DPTH 125.00	136,000	FD602 Carth/Wilna FD	136,000	TO	374.38
Carthage, NY 13619	BANK 822		Installment Fee			52.60
	EAST-1066007 NRTH-1467026					
	DEED BOOK 2011 PG-7795					
	FULL MARKET VALUE	136,000				
			TOTAL TAX ---			1,753.27**
			DATE #1 01/31/20	DATE #2 03/31/20	DATE #3 05/29/20	
			AMT DUE 637.03	AMT DUE 584.42	AMT DUE 584.42	
***** 77.37-1-15 *****						
36221	NYS Rte 3					BILL602136
77.37-1-15	270 Mfg housing		County Outside	38,500		284.47
Putney Derek	Carthage 226001	12,100	Town Wide	38,500		105.87
36221 NYS Rte 3	FRNT 127.00 DPTH 150.00	38,500	FD602 Carth/Wilna FD	38,500	TO	105.98
Carthage, NY 13619	BANK 810		Installment Fee			14.89
	EAST-1066124 NRTH-1466960					
	DEED BOOK 2009 PG-7418					
	FULL MARKET VALUE	38,500				
			TOTAL TAX ---			496.32**
			DATE #1 01/31/20	DATE #2 03/31/20	DATE #3 05/29/20	
			AMT DUE 180.33	AMT DUE 165.44	AMT DUE 165.44	

STATE OF NEW YORK
COUNTY - Jefferson
TOWN - Wilna
SWIS - 226089

2020 TOWN TAX ROLL
TAXABLE SECTION OF THE ROLL - 1
TAX MAP NUMBER SEQUENCE
UNIFORM PERCENT OF VALUE IS 100.00

PAGE 586
VALUATION DATE-JUL 01, 2018
TAXABLE STATUS DATE-MAR 01, 2019

TAX MAP PARCEL NUMBER	PROPERTY LOCATION & CLASS	ASSESSMENT	EXEMPTION CODE	COUNTY	TOWN	TAX AMOUNT
CURRENT OWNERS NAME	SCHOOL DISTRICT	LAND	TAX DESCRIPTION			
CURRENT OWNERS ADDRESS	PARCEL SIZE/GRID COORD	TOTAL	SPECIAL DISTRICTS			
***** 77.37-1-16 *****						
36241 NYS Rte 3						BILL602137
77.37-1-16	210 1 Family Res		County Outside	128,000		945.77
Trim David	Carthage 226001	13,300	Town Wide	128,000		352.00
Trim Marjorie	FRNT 130.00 DPTH 192.00	128,000	FD602 Carth/Wilna FD	128,000	TO	352.36
36241 Nys Rte 3	EAST-1066259 NRTH-1466924		Installment Fee			49.50
Carthage, NY 13619	FULL MARKET VALUE	128,000				
TOTAL TAX ---						1,650.13**
	DATE #1	01/31/20	DATE #2	03/31/20	DATE #3	05/29/20
	AMT DUE	599.55	AMT DUE	550.04	AMT DUE	550.04
***** 77.37-1-17 *****						
36281 NYS Rte 3						BILL602138
77.37-1-17	210 1 Family Res		County Outside	206,000		1,522.11
Surace Brett	Carthage 226001	16,400	Town Wide	206,000		566.50
PO Box 491	FRNT 181.00 DPTH 220.00	206,000	FD602 Carth/Wilna FD	206,000	TO	567.07
Carthage, NY 13619	EAST-1066392 NRTH-1466865		Installment Fee			79.67
	DEED BOOK 2006 PG-12151					
	FULL MARKET VALUE	206,000				
TOTAL TAX ---						2,655.68**
	DATE #1	01/31/20	DATE #2	03/31/20	DATE #3	05/29/20
	AMT DUE	964.91	AMT DUE	885.22	AMT DUE	885.22
***** 77.37-1-18 *****						
36321 NYS Rte 3						BILL602139
77.37-1-18	210 1 Family Res		County Outside	24,800		183.24
Surace Brett J	Carthage 226001	19,800	Town Wide	24,800		68.20
PO Box 491	ACRES 3.60	24,800	FD602 Carth/Wilna FD	24,800	TO	68.27
Carthage, NY 13619	EAST-1066652 NRTH-1466902		Installment Fee			9.59
	DEED BOOK 2005 PG-10929					
	FULL MARKET VALUE	24,800				
TOTAL TAX ---						319.71**
	DATE #1	01/31/20	DATE #2	03/31/20	DATE #3	05/29/20
	AMT DUE	116.16	AMT DUE	106.57	AMT DUE	106.57
***** 77.37-1-19 *****						
36343 NYS Rte 3						BILL602140
77.37-1-19	270 Mfg housing		County Outside	38,000		280.78
Surace Brett	Carthage 226001	13,200	Town Wide	38,000		104.50
PO Box 491	FRNT 125.00 DPTH 200.00	38,000	FD602 Carth/Wilna FD	38,000	TO	104.61
Carthage, NY 13619	EAST-1066822 NRTH-1466742		Installment Fee			14.70
	DEED BOOK 1671 PG-95					
	FULL MARKET VALUE	38,000				
TOTAL TAX ---						489.89**
	DATE #1	01/31/20	DATE #2	03/31/20	DATE #3	05/29/20
	AMT DUE	178.01	AMT DUE	163.29	AMT DUE	163.29

STATE OF NEW YORK
 COUNTY - Jefferson
 TOWN - Wilna
 SWIS - 226089

2020 TOWN TAX ROLL
 TAXABLE SECTION OF THE ROLL - 1
 TAX MAP NUMBER SEQUENCE
 UNIFORM PERCENT OF VALUE IS 100.00

PAGE 587
 VALUATION DATE-JUL 01, 2018
 TAXABLE STATUS DATE-MAR 01, 2019

TAX MAP PARCEL NUMBER	PROPERTY LOCATION & CLASS	ASSESSMENT	EXEMPTION CODE	COUNTY	TOWN	TAX AMOUNT
CURRENT OWNERS NAME	SCHOOL DISTRICT	LAND	TAX DESCRIPTION			
CURRENT OWNERS ADDRESS	PARCEL SIZE/GRID COORD	TOTAL	SPECIAL DISTRICTS			
77.37-1-20	N of NYS Rte 3 314 Rural vac<10		County Outside	77.37-1-20		BILL602141
Surace Brett	Carthage 226001	400	Town Wide			2.96
PO Box 491	FRNT 138.00 DPTH 192.00	400	FD602 Carth/Wilna FD			1.10
Carthage, NY 13619	EAST-1067088 NRTH-1466751		Installment Fee			1.10
	DEED BOOK 2007 PG-6164					.15
	FULL MARKET VALUE	400				
TOTAL TAX ---						5.16**
	DATE #1	01/31/20	DATE #2	03/31/20	DATE #3	05/29/20
	AMT DUE	1.87	AMT DUE	1.72	AMT DUE	1.72
77.37-1-21	36379 NYS Rte 3 270 Mfg housing		County Outside	77.37-1-21		BILL602142
Butts Linda R	Carthage 226001	12,600	Town Wide			235.70
25528 Co Rte 37	ACRES 0.53	31,900	FD602 Carth/Wilna FD			87.72
Carthage, NY 13619	EAST-1067024 NRTH-1466643		Installment Fee			87.81
	DEED BOOK 2009 PG-12148					12.34
	FULL MARKET VALUE	31,900				
TOTAL TAX ---						411.23**
	DATE #1	01/31/20	DATE #2	03/31/20	DATE #3	05/29/20
	AMT DUE	149.43	AMT DUE	137.07	AMT DUE	137.07
77.37-1-22	36441 NYS Rte 3 210 1 Family Res		VET WAR CT 41121	77.37-1-22		BILL602143
Maine Jean M	Carthage 226001	19,300	County Outside		6,000	313.40
Maine Anne P	Lf Us RM Maine	49,900	Town Wide			120.72
Attn: Rose Maine	ACRES 2.84		FD602 Carth/Wilna FD			137.36
36441 NYS Rte 3	EAST-1067391 NRTH-1466623		Installment Fee			17.14
Carthage, NY 13619	DEED BOOK 2003 PG-20745					
	FULL MARKET VALUE	49,900				
TOTAL TAX ---						571.48**
	DATE #1	01/31/20	DATE #2	03/31/20	DATE #3	05/29/20
	AMT DUE	207.64	AMT DUE	190.49	AMT DUE	190.49
78.00-1-1.1	39670 Selos Rd 322 Rural vac>10		County Outside	78.00-1-1.1		BILL602144
Hollingsworth Thomas E	Carthage 226001	80,300	Town Wide			593.33
PO Box 84	ACRES 140.80	80,300	FD602 Carth/Wilna FD			220.82
Carthage, NY 13619	EAST-1084300 NRTH-1464300		Installment Fee			221.05
	DEED BOOK 1320 PG-254					31.06
	FULL MARKET VALUE	80,300				
TOTAL TAX ---						1,035.20**
	DATE #1	01/31/20	DATE #2	03/31/20	DATE #3	05/29/20
	AMT DUE	376.14	AMT DUE	345.06	AMT DUE	345.06

STATE OF NEW YORK
COUNTY - Jefferson
TOWN - Wilna
SWIS - 226089

2020 TOWN TAX ROLL
TAXABLE SECTION OF THE ROLL - 1
TAX MAP NUMBER SEQUENCE
UNIFORM PERCENT OF VALUE IS 100.00

PAGE 588
VALUATION DATE-JUL 01, 2018
TAXABLE STATUS DATE-MAR 01, 2019

TAX MAP PARCEL NUMBER	PROPERTY LOCATION & CLASS	ASSESSMENT	EXEMPTION CODE	COUNTY	TOWN
CURRENT OWNERS NAME	SCHOOL DISTRICT	LAND	TAX DESCRIPTION	TAXABLE VALUE	TAX AMOUNT
CURRENT OWNERS ADDRESS	PARCEL SIZE/GRID COORD	TOTAL	SPECIAL DISTRICTS		
***** 78.00-1-1.2 *****					
78.00-1-1.2	NYS Rte 3 322 Rural vac>10		County Outside	46,800	BILL602145 345.80
Everly Robert A	Carthage 226001	46,800	Town Wide	46,800	128.70
39188 NYS Rte 3	ACRES 71.12 BANK 100	46,800	FD602 Carth/Wilna FD	46,800 TO	128.83
Carthage, NY 13619	EAST-1082700 NRTH-1463900 DEED BOOK 2019 PG-5422		Installment Fee		18.10
PRIOR OWNER ON 3/01/2019	FULL MARKET VALUE	46,800			
Everly Robert A					
TOTAL TAX --- 603.33**					
		DATE #1 01/31/20	DATE #2 03/31/20	DATE #3 05/29/20	
		AMT DUE 219.21	AMT DUE 201.11	AMT DUE 201.11	
***** 78.00-1-1.3 *****					
78.00-1-1.3	24178 Hewitt Cir 312 Vac w/imprv		County Outside	33,800	BILL602146 249.74
Tabolt Richard	Carthage 226001	13,800	Town Wide	33,800	92.95
Tabolt Angela	ACRES 16.37	33,800	FD602 Carth/Wilna FD	33,800 TO	93.04
24178 Hewitt Cir	EAST-1082733 NRTH-1465520		Installment Fee		13.07
Carthage, NY 13619	DEED BOOK 2014 PG-16592				
	FULL MARKET VALUE	33,800			
TOTAL TAX --- 435.73**					
		DATE #1 01/31/20	DATE #2 03/31/20	DATE #3 05/29/20	
		AMT DUE 158.32	AMT DUE 145.24	AMT DUE 145.24	
***** 78.00-1-2 *****					
78.00-1-2	39188 NYS Rte 3 240 Rural res		VET COM CT 41131	20,000	BILL602147 10,000
Everly Robert A	Carthage 226001	23,500	VET DIS CT 41141	30,800	20,000
39188 NYS Rte 3	ACRES 10.00 BANK 100	154,000	County Outside	103,200	762.53
Carthage, NY 13619	EAST-1081879 NRTH-1464080		Town Wide	124,000	341.00
	DEED BOOK 2019 PG-5421		FD602 Carth/Wilna FD	154,000 TO	423.93
PRIOR OWNER ON 3/01/2019	FULL MARKET VALUE	154,000	Installment Fee		45.82
Everly Robert					
TOTAL TAX --- 1,527.46**					
		DATE #1 01/31/20	DATE #2 03/31/20	DATE #3 05/29/20	
		AMT DUE 554.98	AMT DUE 509.15	AMT DUE 509.15	
***** 78.00-1-3 *****					
78.00-1-3	24218 Hewitt Cir 210 1 Family Res		VET WAR C 41122	12,000	BILL602148 0
Peck Dorothy	Carthage 226001	16,600	VET WAR T 41123	0	6,000
Peck Ethan G	FRNT 251.00 DPTH 140.00	130,000	County Outside	118,000	871.89
24218 Hewitt Cir	EAST-1082709 NRTH-1465813		Town Wide	124,000	341.00
Carthage, NY 13619	DEED BOOK 2015 PG-18400		FD602 Carth/Wilna FD	130,000 TO	357.86
	FULL MARKET VALUE	130,000	Installment Fee		47.12
TOTAL TAX --- 1,570.75**					
		DATE #1 01/31/20	DATE #2 03/31/20	DATE #3 05/29/20	
		AMT DUE 570.71	AMT DUE 523.58	AMT DUE 523.58	

STATE OF NEW YORK
COUNTY - Jefferson
TOWN - Wilna
SWIS - 226089

2020 TOWN TAX ROLL
TAXABLE SECTION OF THE ROLL - 1
TAX MAP NUMBER SEQUENCE
UNIFORM PERCENT OF VALUE IS 100.00

PAGE 589
VALUATION DATE-JUL 01, 2018
TAXABLE STATUS DATE-MAR 01, 2019

TAX MAP PARCEL NUMBER	PROPERTY LOCATION & CLASS	ASSESSMENT	EXEMPTION CODE	COUNTY	TOWN	TAX AMOUNT
CURRENT OWNERS NAME	SCHOOL DISTRICT	LAND	TAX DESCRIPTION			
CURRENT OWNERS ADDRESS	PARCEL SIZE/GRID COORD	TOTAL	SPECIAL DISTRICTS			
***** 78.00-1-4 *****						
39683 Selos Rd						BILL602149
78.00-1-4	210 1 Family Res		County Outside	85,600		632.49
Sheltray Prudence L	Carthage 226001	17,500	Town Wide	85,600		235.40
39683 Selos Rd	ACRES 1.46	85,600	FD602 Carth/Wilna FD	85,600	TO	235.64
Carthage, NY 13619	EAST-1084233 NRTH-1466039		Installment Fee			33.11
	DEED BOOK 2010 PG-14659					
	FULL MARKET VALUE	85,600				
TOTAL TAX ---						1,103.53**
	DATE #1	01/31/20	DATE #2	03/31/20	DATE #3	05/29/20
	AMT DUE	400.96	AMT DUE	367.84	AMT DUE	367.84
***** 78.00-1-5.1 *****						
39910 Selos Rd						BILL602150
78.00-1-5.1	210 1 Family Res		County Outside	138,000		1,019.66
Woodruff Justin	Carthage 226001	26,500	Town Wide	138,000		379.50
PO Box 205	ACRES 16.50 BANK 100	138,000	FD602 Carth/Wilna FD	138,000	TO	379.88
Copenhagen, NY 13626	EAST-1085336 NRTH-1464701		Installment Fee			53.37
	DEED BOOK 2016 PG-5559					
	FULL MARKET VALUE	138,000				
TOTAL TAX ---						1,779.04**
	DATE #1	01/31/20	DATE #2	03/31/20	DATE #3	05/29/20
	AMT DUE	646.39	AMT DUE	593.01	AMT DUE	593.01
***** 78.00-1-5.2 *****						
39932 Selos Rd						BILL602151
78.00-1-5.2	210 1 Family Res		County Outside	100,000		738.89
Rebb Shane A	Carthage 226001	25,000	Town Wide	100,000		275.00
Rebb Shena M	ACRES 11.08	100,000	FD602 Carth/Wilna FD	100,000	TO	275.28
10 S Main St	EAST-1085707 NRTH-1465039		Installment Fee			38.68
Carthage, NY 13619	DEED BOOK 2016 PG-5155					
	FULL MARKET VALUE	100,000				
TOTAL TAX ---						1,289.17**
	DATE #1	01/31/20	DATE #2	03/31/20	DATE #3	05/29/20
	AMT DUE	468.41	AMT DUE	429.72	AMT DUE	429.72
***** 78.00-1-6.1 *****						
39699 Selos Rd						BILL602152
78.00-1-6.1	210 1 Family Res		County Outside	84,600		625.10
Sheltray James L	Carthage 226001	74,600	Town Wide	84,600		232.65
39699 Selos Rd	ACRES 111.60	84,600	FD602 Carth/Wilna FD	84,600	TO	232.89
Carthage, NY 13619	EAST-1085420 NRTH-1467200		Installment Fee			32.72
	DEED BOOK 2010 PG-14660					
	FULL MARKET VALUE	84,600				
TOTAL TAX ---						1,090.64**
	DATE #1	01/31/20	DATE #2	03/31/20	DATE #3	05/29/20
	AMT DUE	396.28	AMT DUE	363.54	AMT DUE	363.54

TAX MAP PARCEL NUMBER	PROPERTY LOCATION & CLASS	ASSESSMENT	EXEMPTION CODE	COUNTY	TOWN	TAX AMOUNT
CURRENT OWNERS NAME	SCHOOL DISTRICT	LAND	TAX DESCRIPTION			
CURRENT OWNERS ADDRESS	PARCEL SIZE/GRID COORD	TOTAL	SPECIAL DISTRICTS			
78.00-1-6.2	40279 Selos Rd			78.00-1-6.2		BILL602153
Ganem Raymond G	210 1 Family Res		County Outside			1,662.49
Ganem Esperanza R	Carthage 226001	22,500	Town Wide			618.75
7661 Forest Ave	ACRES 10.00 BANK 810	225,000	FD602 Carth/Wilna FD			619.38
Lowville, NY 13367	EAST-1087564 NRTH-1466013		Installment Fee			87.02
	DEED BOOK 2016 PG-14051					
	FULL MARKET VALUE	225,000				
TOTAL TAX ---						2,900.62**
	DATE #1	01/31/20	DATE #2	03/31/20	DATE #3	05/29/20
	AMT DUE	1,053.90	AMT DUE	966.87	AMT DUE	966.87
78.00-1-6.3	40333/345 Selos Rd			78.00-1-6.3		BILL602154
Florence Charles A	240 Rural res		VET COM CT 41131		10,000	
Florence Melanie J	Carthage 226001	48,300	VET DIS CT 41141		20,000	
40345 Selos Rd	ACRES 45.97	280,000	County Outside			1,625.55
Carthage, NY 13619	EAST-1088199 NRTH-1466240		Town Wide			687.50
	DEED BOOK 2013 PG-11463		FD602 Carth/Wilna FD			770.78
	FULL MARKET VALUE	280,000	Installment Fee			92.51
TOTAL TAX ---						3,083.83**
	DATE #1	01/31/20	DATE #2	03/31/20	DATE #3	05/29/20
	AMT DUE	1,120.46	AMT DUE	1,027.94	AMT DUE	1,027.94
78.00-1-6.41	Selos Rd			78.00-1-6.41		BILL602155
Lindgren Dale C	312 Vac w/imprv		County Outside			232.01
Masten Lindgren Toni A	Carthage 226001	29,400	Town Wide			86.35
40001 Selos Rd	ACRES 71.22	31,400	FD602 Carth/Wilna FD			86.44
Carthage, NY 13619	EAST-1086031 NRTH-1466186		Installment Fee			12.14
	DEED BOOK 2005 PG-6109					
	FULL MARKET VALUE	31,400				
TOTAL TAX ---						404.80**
	DATE #1	01/31/20	DATE #2	03/31/20	DATE #3	05/29/20
	AMT DUE	147.08	AMT DUE	134.93	AMT DUE	134.93
78.00-1-6.42	40001 Selos Rd			78.00-1-6.42		BILL602156
Lindgren Dale C	240 Rural res		VET COM C 41132		0	
Lindgren Toni A	Carthage 226001	20,200	VET COM T 41133		10,000	
40001 Selos Rd	ACRES 5.27	229,000	VET DIS C 41142		0	
Carthage, NY 13619	EAST-1086626 NRTH-1465805		VET DIS T 41143		20,000	
	DEED BOOK 2009 PG-17422		County Outside			1,248.72
	FULL MARKET VALUE	229,000	Town Wide			547.25
			FD602 Carth/Wilna FD			630.39
			Installment Fee			72.79
TOTAL TAX ---						2,426.36**
	DATE #1	01/31/20	DATE #2	03/31/20	DATE #3	05/29/20
	AMT DUE	881.59	AMT DUE	808.78	AMT DUE	808.78

STATE OF NEW YORK
COUNTY - Jefferson
TOWN - Wilna
SWIS - 226089

2020 TOWN TAX ROLL
TAXABLE SECTION OF THE ROLL - 1
TAX MAP NUMBER SEQUENCE
UNIFORM PERCENT OF VALUE IS 100.00

PAGE 591
VALUATION DATE-JUL 01, 2018
TAXABLE STATUS DATE-MAR 01, 2019

TAX MAP PARCEL NUMBER	PROPERTY LOCATION & CLASS	ASSESSMENT	EXEMPTION CODE	COUNTY	TOWN	TAX AMOUNT
CURRENT OWNERS NAME	SCHOOL DISTRICT	LAND	TAX DESCRIPTION			
CURRENT OWNERS ADDRESS	PARCEL SIZE/GRID COORD	TOTAL	SPECIAL DISTRICTS			
***** 78.00-1-6.51 *****						
39950 Selos Rd				78.00-1-6.51		BILL602157
78.00-1-6.51	311 Res vac land		County Outside			273.39
Paradise Cole A	Carthage 226001	37,000	Town Wide			101.75
Paradise Morgan E	ACRES 84.30	37,000	FD602 Carth/Wilna FD			101.85
40192 Selos Rd	EAST-1086648 NRTH-1464079		Installment Fee			14.31
Carthage, NY 13619	DEED BOOK 2018 PG-16847					
	FULL MARKET VALUE	37,000				
TOTAL TAX ---						476.99**
	DATE #1	01/31/20	DATE #2	03/31/20	DATE #3	05/29/20
	AMT DUE	173.32	AMT DUE	158.99	AMT DUE	158.99
***** 78.00-1-6.52 *****						
39996 Selos Rd				78.00-1-6.52		BILL602158
78.00-1-6.52	210 1 Family Res		County Outside			1,477.77
Joseph Siliana	Carthage 226001	18,900	Town Wide			550.00
39996 Selos Rd	Lot 2	200,000	FD602 Carth/Wilna FD			550.56
Carthage, NY 13619	ACRES 3.94		Installment Fee			77.35
	EAST-1086399 NRTH-1465069					
	DEED BOOK 2019 PG-1404					
	FULL MARKET VALUE	200,000				
TOTAL TAX ---						2,578.33**
	DATE #1	01/31/20	DATE #2	03/31/20	DATE #3	05/29/20
	AMT DUE	936.80	AMT DUE	859.44	AMT DUE	859.44
***** 78.00-1-6.53 *****						
40020 Selos Rd				78.00-1-6.53		BILL602159
78.00-1-6.53	210 1 Family Res		County Outside			1,551.66
Haury Garrett Robert	Carthage 226001	18,800	Town Wide			577.50
Haury Jenny	Lot 3	210,000	FD602 Carth/Wilna FD			578.09
40020 Selos Rd	ACRES 3.64 BANK 550		Installment Fee			81.22
Carthage, NY 13619	EAST-1086650 NRTH-1465050					
	DEED BOOK 2014 PG-11913					
	FULL MARKET VALUE	210,000				
TOTAL TAX ---						2,707.25**
	DATE #1	01/31/20	DATE #2	03/31/20	DATE #3	05/29/20
	AMT DUE	983.65	AMT DUE	902.41	AMT DUE	902.41
***** 78.00-1-6.54 *****						
40118 Selos Rd				78.00-1-6.54		BILL602160
78.00-1-6.54	210 1 Family Res		County Outside			1,618.16
Haak Jennifer Lee-Ann	Carthage 226001	19,100	Town Wide			602.25
Haak Michael Allen	Lot 4	219,000	FD602 Carth/Wilna FD			602.86
40118 Selos Rd	ACRES 4.16		Installment Fee			84.70
Carthage, NY 13619	EAST-1086950 NRTH-1465050					
	DEED BOOK 2019 PG-17545					
	FULL MARKET VALUE	219,000				
TOTAL TAX ---						2,823.27**
	DATE #1	01/31/20	DATE #2	03/31/20	DATE #3	05/29/20
	AMT DUE	1,025.79	AMT DUE	941.09	AMT DUE	941.09

PRIOR OWNER ON 3/01/2019
Ford Christopher L

STATE OF NEW YORK
COUNTY - Jefferson
TOWN - Wilna
SWIS - 226089

2020 TOWN TAX ROLL
TAXABLE SECTION OF THE ROLL - 1
TAX MAP NUMBER SEQUENCE
UNIFORM PERCENT OF VALUE IS 100.00

PAGE 592
VALUATION DATE-JUL 01, 2018
TAXABLE STATUS DATE-MAR 01, 2019

TAX MAP PARCEL NUMBER	PROPERTY LOCATION & CLASS	ASSESSMENT	EXEMPTION CODE	COUNTY	TOWN	TAX AMOUNT
CURRENT OWNERS NAME	SCHOOL DISTRICT	LAND	TAX DESCRIPTION			
CURRENT OWNERS ADDRESS	PARCEL SIZE/GRID COORD	TOTAL	SPECIAL DISTRICTS			
***** 78.00-1-6.55 *****						
40192	Selos Rd					BILL602161
78.00-1-6.55	312 Vac w/imprv		County Outside	120,200		888.14
Paradise Cole A	Carthage 226001	19,400	Town Wide	120,200		330.55
Paradise Morgan E	Lot 3	120,200	FD602 Carth/Wilna FD	120,200	TO	330.89
40192 Selos Rd	ACRES 4.62 BANK 810		Installment Fee			46.49
Carthage, NY 13619	EAST-1087284 NRTH-1465006					
	DEED BOOK 2018 PG-13559					
	FULL MARKET VALUE	120,200				
TOTAL TAX ---						1,549.58**
	DATE #1	01/31/20	DATE #2	03/31/20	DATE #3	05/29/20
	AMT DUE	563.03	AMT DUE	516.52	AMT DUE	516.52
***** 78.00-1-6.56 *****						
40280	Selos Rd					BILL602162
78.00-1-6.56	311 Res vac land		County Outside	10,500		77.58
Ganem Raymond G	Carthage 226001	10,500	Town Wide	10,500		28.87
Ganem Esperanza R	ACRES 3.45	10,500	FD602 Carth/Wilna FD	10,500	TO	28.90
7661 Forest Ave	EAST-1087615 NRTH-1464997		Installment Fee			4.06
Lowville, NY 13367	DEED BOOK 2019 PG-6950					
	FULL MARKET VALUE	10,500				
TOTAL TAX ---						135.35**
	DATE #1	01/31/20	DATE #2	03/31/20	DATE #3	05/29/20
	AMT DUE	49.19	AMT DUE	45.11	AMT DUE	45.11
***** 78.00-1-6.57 *****						
39974	Selos Rd					BILL602163
78.00-1-6.57	240 Rural res		County Outside	175,500		1,296.75
Sauer Haddie H	Carthage 226001	19,500	Town Wide	175,500		482.62
Sauer Tyler E	ACRES 4.23	175,500	FD602 Carth/Wilna FD	175,500	TO	483.11
39974 Selos Rd	EAST-1086174 NRTH-1465106		Installment Fee			67.87
Carthage, NY 13619	DEED BOOK 2018 PG-5134					
	FULL MARKET VALUE	175,500				
TOTAL TAX ---						2,262.48**
	DATE #1	01/31/20	DATE #2	03/31/20	DATE #3	05/29/20
	AMT DUE	822.03	AMT DUE	754.16	AMT DUE	754.16
***** 78.00-1-6.6 *****						
	Selos Rd					BILL602164
78.00-1-6.6	322 Rural vac>10		County Outside	46,000		339.89
Cannan Scott A	Carthage 226001	46,000	Town Wide	46,000		126.50
Cannan Sandra	ACRES 61.52	46,000	FD602 Carth/Wilna FD	46,000	TO	126.63
42740 Avery Rd	EAST-1083480 NRTH-1467000		Installment Fee			17.79
Natural Bridge, NY 13665	DEED BOOK 2010 PG-16432					
	FULL MARKET VALUE	46,000				
TOTAL TAX ---						593.02**
	DATE #1	01/31/20	DATE #2	03/31/20	DATE #3	05/29/20
	AMT DUE	215.47	AMT DUE	197.67	AMT DUE	197.67

STATE OF NEW YORK
 COUNTY - Jefferson
 TOWN - Wilna
 SWIS - 226089

2020 TOWN TAX ROLL
 TAXABLE SECTION OF THE ROLL - 1
 TAX MAP NUMBER SEQUENCE
 UNIFORM PERCENT OF VALUE IS 100.00

PAGE 593
 VALUATION DATE-JUL 01, 2018
 TAXABLE STATUS DATE-MAR 01, 2019

TAX MAP PARCEL NUMBER	PROPERTY LOCATION & CLASS	ASSESSMENT	EXEMPTION CODE	COUNTY	TOWN	TAX AMOUNT
CURRENT OWNERS NAME	SCHOOL DISTRICT	LAND	TAX DESCRIPTION	TAXABLE VALUE		
CURRENT OWNERS ADDRESS	PARCEL SIZE/GRID COORD	TOTAL	SPECIAL DISTRICTS			
***** 78.00-1-7.1 *****						
24411	Co Rte 42			78.00-1-7.1		BILL602165
78.00-1-7.1	240 Rural res		VET WAR CT 41121	12,000	6,000	
Holtz Wanda S	Carthage 226001	49,100	County Outside	139,000		1,027.05
Holtz William W	ACRES 128.52 BANK 550	151,000	Town Wide	145,000		398.75
24411 Co Rte 42	EAST-1090386 NRTH-1467545		FD602 Carth/Wilna FD	151,000	TO	415.67
Carthage, NY 13619	DEED BOOK 2004 PG-13210		Installment Fee			55.24
	FULL MARKET VALUE	151,000				
			TOTAL TAX ---			1,841.47**
			DATE #1 01/31/20	DATE #2 03/31/20	DATE #3 05/29/20	
			AMT DUE 669.07	AMT DUE 613.82	AMT DUE 613.82	
***** 78.00-1-7.2 *****						
40549	Selos Rd			78.00-1-7.2		BILL602166
78.00-1-7.2	240 Rural res		County Outside	108,000		798.00
Prospero Paul N	Carthage 226001	22,500	Town Wide	108,000		297.00
Prospero Sheila M	ACRES 10.11	108,000	FD602 Carth/Wilna FD	108,000	TO	297.30
40549 Selos Rd	EAST-1089067 NRTH-1465538		Installment Fee			41.77
Carthage, NY 13619	DEED BOOK 982 PG-00029					
	FULL MARKET VALUE	108,000				
			TOTAL TAX ---			1,392.30**
			DATE #1 01/31/20	DATE #2 03/31/20	DATE #3 05/29/20	
			AMT DUE 505.87	AMT DUE 464.10	AMT DUE 464.10	
***** 78.00-1-19 *****						
78.00-1-19	Co Rte 42			78.00-1-19		BILL602167
Ellis Edward	322 Rural vac>10		County Outside	17,900		132.26
Ellis Teri L	Carthage 226001	17,900	Town Wide	17,900		49.22
27029 N Croghan Rd	ACRES 17.10	17,900	FD602 Carth/Wilna FD	17,900	TO	49.27
Natural Bridge, NY 13665	EAST-1087310 NRTH-1460347		Installment Fee			6.92
	DEED BOOK 2015 PG-11553					
	FULL MARKET VALUE	17,900				
			TOTAL TAX ---			230.75**
			DATE #1 01/31/20	DATE #2 03/31/20	DATE #3 05/29/20	
			AMT DUE 83.85	AMT DUE 76.91	AMT DUE 76.91	
***** 78.00-1-20.1 *****						
40559	Rogers Crossing Rd			78.00-1-20.1		BILL602168
78.00-1-20.1	240 Rural res		County Outside	78,500		580.03
LaVancha Duane V Jr	Carthage 226001	21,500	Town Wide	78,500		215.87
LaVancha Valerie A	ACRES 20.66	78,500	FD602 Carth/Wilna FD	78,500	TO	216.09
40559 Rogers Crossing Rd	EAST-1088594 NRTH-1459712		Installment Fee			30.36
Carthage, NY 13619	DEED BOOK 2013 PG-7908					
	FULL MARKET VALUE	78,500				
			TOTAL TAX ---			1,011.99**
			DATE #1 01/31/20	DATE #2 03/31/20	DATE #3 05/29/20	
			AMT DUE 367.69	AMT DUE 337.33	AMT DUE 337.33	

STATE OF NEW YORK
COUNTY - Jefferson
TOWN - Wilna
SWIS - 226089

2 0 2 0 T O W N T A X R O L L
T A X A B L E SECTION OF THE ROLL - 1
TAX MAP NUMBER SEQUENCE
UNIFORM PERCENT OF VALUE IS 100.00

PAGE 594
VALUATION DATE-JUL 01, 2018
TAXABLE STATUS DATE-MAR 01, 2019

TAX MAP PARCEL NUMBER	PROPERTY LOCATION & CLASS	ASSESSMENT	EXEMPTION CODE	COUNTY	TOWN	TAX AMOUNT
CURRENT OWNERS NAME	SCHOOL DISTRICT	LAND	TAX DESCRIPTION			
CURRENT OWNERS ADDRESS	PARCEL SIZE/GRID COORD	TOTAL	SPECIAL DISTRICTS			
***** 78.00-1-20.4 *****						
40651 Rogers Crossing Rd						BILL602169
78.00-1-20.4	210 1 Family Res		County Outside	92,000		679.78
Kilbourn David M	Carthage 226001	24,300	Town Wide	92,000		253.00
Kilbourn Amanda	ACRES 10.05 BANK 100	92,000	FD602 Carth/Wilna FD	92,000	TO	253.26
40651 Rogers Crossing Rd	EAST-1088986 NRTH-1460166		Installment Fee			35.58
Carthage, NY 13619	DEED BOOK 1652 PG-166					
	FULL MARKET VALUE	92,000				
TOTAL TAX ---						1,186.04**
	DATE #1	01/31/20	DATE #2	03/31/20	DATE #3	05/29/20
	AMT DUE	430.94	AMT DUE	395.34	AMT DUE	395.34
***** 78.00-1-23.1 *****						
40364 Texas Rd						BILL602170
78.00-1-23.1	270 Mfg housing		County Outside	62,100		458.85
Gates William R	Carthage 226001	36,600	Town Wide	62,100		170.77
Gates Brandi L	ACRES 33.25 BANK 550	62,100	FD602 Carth/Wilna FD	62,100	TO	170.95
40364 Texas Rd	EAST-1087589 NRTH-1456706		Installment Fee			24.02
Carthage, NY 13619	DEED BOOK 2015 PG-7403					
	FULL MARKET VALUE	62,100				
TOTAL TAX ---						800.57**
	DATE #1	01/31/20	DATE #2	03/31/20	DATE #3	05/29/20
	AMT DUE	290.89	AMT DUE	266.85	AMT DUE	266.85
***** 78.00-1-23.2 *****						
40274 Rogers Crossing Rd						BILL602171
78.00-1-23.2	210 1 Family Res		County Outside	184,000		1,359.55
Yahas Dana M	Carthage 226001	19,100	Town Wide	184,000		506.00
Yahas Deborah A	ACRES 4.21 BANK 810	184,000	FD602 Carth/Wilna FD	184,000	TO	506.51
40274 Rogers Crossing Rd	EAST-1087300 NRTH-1457550		Installment Fee			71.16
Carthage, NY 13619	DEED BOOK 2007 PG-7375					
	FULL MARKET VALUE	184,000				
TOTAL TAX ---						2,372.06**
	DATE #1	01/31/20	DATE #2	03/31/20	DATE #3	05/29/20
	AMT DUE	861.86	AMT DUE	790.68	AMT DUE	790.68
***** 78.00-1-23.3 *****						
40296 Rogers Crossing Rd						BILL602172
78.00-1-23.3	270 Mfg housing		VET COM C 41132	20,000	0	
Goodspeed Mary L	Carthage 226001	17,800	VET COM T 41133	0	10,000	
40296 Rogers Crossing Rd	ACRES 2.00	108,900	County Outside	88,900		656.87
Carthage, NY 13619	EAST-1087520 NRTH-1457700		Town Wide	98,900		271.97
	DEED BOOK 2007 PG-13202		FD602 Carth/Wilna FD	108,900	TO	299.78
	FULL MARKET VALUE	108,900	Installment Fee			36.86
TOTAL TAX ---						1,228.62**
	DATE #1	01/31/20	DATE #2	03/31/20	DATE #3	05/29/20
	AMT DUE	446.40	AMT DUE	409.54	AMT DUE	409.54

STATE OF NEW YORK
 COUNTY - Jefferson
 TOWN - Wilna
 SWIS - 226089

2 0 2 0 T O W N T A X R O L L
 T A X A B L E SECTION OF THE ROLL - 1
 TAX MAP NUMBER SEQUENCE
 UNIFORM PERCENT OF VALUE IS 100.00

PAGE 595
 VALUATION DATE-JUL 01, 2018
 TAXABLE STATUS DATE-MAR 01, 2019

TAX MAP PARCEL NUMBER	PROPERTY LOCATION & CLASS	ASSESSMENT	EXEMPTION CODE	COUNTY	TOWN	TAX AMOUNT
CURRENT OWNERS NAME	SCHOOL DISTRICT	LAND	TAX DESCRIPTION			
CURRENT OWNERS ADDRESS	PARCEL SIZE/GRID COORD	TOTAL	SPECIAL DISTRICTS			
78.00-1-24	40212 Rogers Crossing Rd 240 Rural res		County Outside	78.00-1-24		BILL602173
Duffer Jane	Carthage 226001	34,400	Town Wide			1,256.11
40212 Rogers Crossing Rd	ACRES 42.10	170,000	FD602 Carth/Wilna FD			467.50
Carthage, NY 13619	EAST-1086898 NRTH-1456569 DEED BOOK 2008 PG-11174 FULL MARKET VALUE	170,000	Installment Fee			467.97
						65.75
						2,191.58**
			DATE #1 01/31/20	DATE #2 03/31/20	DATE #3 05/29/20	
			AMT DUE 796.29	AMT DUE 730.52	AMT DUE 730.52	
78.00-1-25	S of Rogers Crossing Rd 322 Rural vac>10		County Outside	78.00-1-25		BILL602174
Duffer Jane	Carthage 226001	5,300	Town Wide			39.16
40212 Rogers Crossing Rd	ACRES 12.40	5,300	FD602 Carth/Wilna FD			14.57
Carthage, NY 13619	EAST-1086458 NRTH-1455066 DEED BOOK 2008 PG-11174 FULL MARKET VALUE	5,300	Installment Fee			14.59
						2.05
						68.32**
			DATE #1 01/31/20	DATE #2 03/31/20	DATE #3 05/29/20	
			AMT DUE 24.83	AMT DUE 22.77	AMT DUE 22.77	
78.00-1-26	Co Rte 42 322 Rural vac>10		County Outside	78.00-1-26		BILL602175
Davis Leonard	Carthage 226001	54,300	Town Wide			401.22
449 Washington Ave Apt 4	ACRES 109.00	54,300	School Relevy			149.32
Belleville, NJ 07109	EAST-1084832 NRTH-1455590 FULL MARKET VALUE	54,300	FD602 Carth/Wilna FD			466.46
			Installment Fee			149.48
						34.99
						1,166.48**
			DATE #1 01/31/20	DATE #2 03/31/20	DATE #3 05/29/20	
			AMT DUE 423.83	AMT DUE 388.82	AMT DUE 388.82	
78.00-1-27	22566 Co Rte 42 210 1 Family Res		VET WAR C 41122	78.00-1-27		BILL602176
Dusharm Lawrence D	Carthage 226001	18,700	VET WAR T 41123			0
Dusharm Donna	ACRES 2.07	102,000	County Outside			6,000
22566 Co Rte 42	EAST-1084197 NRTH-1456586		Town Wide			665.00
Carthage, NY 13619	FULL MARKET VALUE	102,000	FD602 Carth/Wilna FD			264.00
			Installment Fee			280.78
						36.29
						1,209.78**
			DATE #1 01/31/20	DATE #2 03/31/20	DATE #3 05/29/20	
			AMT DUE 439.55	AMT DUE 403.26	AMT DUE 403.26	

STATE OF NEW YORK
COUNTY - Jefferson
TOWN - Wilna
SWIS - 226089

2 0 2 0 T O W N T A X R O L L
T A X A B L E SECTION OF THE ROLL - 1
TAX MAP NUMBER SEQUENCE
UNIFORM PERCENT OF VALUE IS 100.00

PAGE 596
VALUATION DATE-JUL 01, 2018
TAXABLE STATUS DATE-MAR 01, 2019

TAX MAP PARCEL NUMBER	PROPERTY LOCATION & CLASS	ASSESSMENT	EXEMPTION CODE	COUNTY	TOWN	TAX AMOUNT
CURRENT OWNERS NAME	SCHOOL DISTRICT	LAND	TAX DESCRIPTION			
CURRENT OWNERS ADDRESS	PARCEL SIZE/GRID COORD	TOTAL	SPECIAL DISTRICTS			
***** 78.00-1-28 *****						
22608	Co Rte 42					BILL602177
78.00-1-28	210 1 Family Res		County Outside	103,400		764.01
Bush-Christman Debra A	Carthage 226001	20,300	Town Wide	103,400		284.35
22608 Co Rte 42	ACRES 4.30	103,400	FD602 Carth/Wilna FD	103,400	TO	284.64
Carthage, NY 13619	EAST-1084262 NRTH-1456867		Installment Fee			39.99
	DEED BOOK 2018 PG-2070					
	FULL MARKET VALUE	103,400				
TOTAL TAX ---						1,333.00**
	DATE #1	01/31/20	DATE #2	03/31/20	DATE #3	05/29/20
	AMT DUE	484.33	AMT DUE	444.33	AMT DUE	444.33
***** 78.00-1-29 *****						
40052	Rogers Crossing Rd					BILL602178
78.00-1-29	240 Rural res		County Outside	132,000		975.33
Simon Raymond L	Carthage 226001	38,500	Town Wide	132,000		363.00
Simon Sarah M	ACRES 54.30	132,000	FD602 Carth/Wilna FD	132,000	TO	363.37
215 Spring St	EAST-1085694 NRTH-1456800		Installment Fee			51.05
Carthage, NY 13619	DEED BOOK 943 PG-00202					
	FULL MARKET VALUE	132,000				
TOTAL TAX ---						1,701.70**
	DATE #1	01/31/20	DATE #2	03/31/20	DATE #3	05/29/20
	AMT DUE	618.29	AMT DUE	567.23	AMT DUE	567.23
***** 78.00-1-30 *****						
	Co Rte 42					BILL602179
78.00-1-30	312 Vac w/imprv		County Outside	20,000		147.78
Buckingham Michael F	Carthage 226001	16,200	Town Wide	20,000		55.00
Buckingham Jordan	ACRES 14.30	20,000	FD602 Carth/Wilna FD	20,000	TO	55.06
Francis & Barbara Buckingham	EAST-1084927 NRTH-1457352		Installment Fee			7.74
PO Box 312	DEED BOOK 2009 PG-7721					
Brantingham, NY 13312	FULL MARKET VALUE	20,000				
TOTAL TAX ---						257.84**
	DATE #1	01/31/20	DATE #2	03/31/20	DATE #3	05/29/20
	AMT DUE	93.70	AMT DUE	85.94	AMT DUE	85.94
***** 78.00-1-31.1 *****						
22639	Co Rte 42					BILL602180
78.00-1-31.1	240 Rural res		County Outside	104,000		768.44
Hill Sandra J	Carthage 226001	23,100	Town Wide	104,000		286.00
22673 Co Rte 42	ACRES 10.93	104,000	FD602 Carth/Wilna FD	104,000	TO	286.29
Carthage, NY 13619	EAST-1083600 NRTH-1457100		Installment Fee			40.22
	DEED BOOK 2019 PG-15867					
	FULL MARKET VALUE	104,000				
TOTAL TAX ---						1,340.73**
	DATE #1	01/31/20	DATE #2	03/31/20	DATE #3	05/29/20
	AMT DUE	487.13	AMT DUE	446.91	AMT DUE	446.91

STATE OF NEW YORK
 COUNTY - Jefferson
 TOWN - Wilna
 SWIS - 226089

2020 TOWN TAX ROLL
 TAXABLE SECTION OF THE ROLL - 1
 TAX MAP NUMBER SEQUENCE
 UNIFORM PERCENT OF VALUE IS 100.00

PAGE 597
 VALUATION DATE-JUL 01, 2018
 TAXABLE STATUS DATE-MAR 01, 2019

TAX MAP PARCEL NUMBER	PROPERTY LOCATION & CLASS	ASSESSMENT	EXEMPTION CODE	COUNTY	TOWN	TAX AMOUNT
CURRENT OWNERS NAME	SCHOOL DISTRICT	LAND	TAX DESCRIPTION			
CURRENT OWNERS ADDRESS	PARCEL SIZE/GRID COORD	TOTAL	SPECIAL DISTRICTS			
78.00-1-31.2	22673 Co Rte 42			78.00-1-31.2		
Hill Sandra J	240 Rural res		County Outside			1,499.94
6140 US Rte 11	Carthage 226001	19,400	Town Wide			558.25
Adams, NY 13605	ACRES 3.00	203,000	FD602 Carth/Wilna FD			558.82
	EAST-1083950 NRTH-1457420		Installment Fee			78.51
	DEED BOOK 2018 PG-10300					
	FULL MARKET VALUE	203,000				
TOTAL TAX ---						2,617.01**
	DATE #1	01/31/20	DATE #2	03/31/20	DATE #3	05/29/20
	AMT DUE	950.86	AMT DUE	872.33	AMT DUE	872.33
78.00-1-32.4	22804 Rogers Crossing Rd			78.00-1-32.4		
Traylor David D	240 Rural res		County Outside			1,086.16
Traylor Mary A	Carthage 226001	22,500	Town Wide			404.25
22804 Co Rte 42	ACRES 15.40	147,000	FD602 Carth/Wilna FD			404.66
Carthage, NY 13619	EAST-1085266 NRTH-1457915		Installment Fee			56.85
	DEED BOOK 1641 PG-96					
	FULL MARKET VALUE	147,000				
TOTAL TAX ---						1,895.07**
	DATE #1	01/31/20	DATE #2	03/31/20	DATE #3	05/29/20
	AMT DUE	688.54	AMT DUE	631.69	AMT DUE	631.69
78.00-1-33	22725 Co Rte 42			78.00-1-33		
Ruff Scott A	210 1 Family Res		County Outside			1,315.22
Ruff Rebecca-Lynn	Carthage 226001	13,100	Town Wide			489.50
14497 Co Rt 90	FRNT 190.00 DPTH 350.00	178,000	FD602 Carth/Wilna FD			490.00
Mannsville, NY 13661	BANK 550		Installment Fee			68.84
	EAST-1084175 NRTH-1457601					
	DEED BOOK 2006 PG-10602					
	FULL MARKET VALUE	178,000				
TOTAL TAX ---						2,294.72**
	DATE #1	01/31/20	DATE #2	03/31/20	DATE #3	05/29/20
	AMT DUE	833.76	AMT DUE	764.90	AMT DUE	764.90
78.00-1-34	22760 Co Rte 42			78.00-1-34		
Eager Karl F	210 1 Family Res		VET COM CT 41131		10,000	
Eager Jeanne A	Carthage 226001	14,000	County Outside			894.05
22760 Co Rte 42	FRNT 132.00 DPTH 290.00	141,000	Town Wide			360.25
Carthage, NY 13619	BANK 550		FD602 Carth/Wilna FD			388.14
	EAST-1084636 NRTH-1457712		Installment Fee			49.27
	DEED BOOK 2003 PG-6786					
	FULL MARKET VALUE	141,000				
TOTAL TAX ---						1,642.44**
	DATE #1	01/31/20	DATE #2	03/31/20	DATE #3	05/29/20
	AMT DUE	596.75	AMT DUE	547.48	AMT DUE	547.48

STATE OF NEW YORK
COUNTY - Jefferson
TOWN - Wilna
SWIS - 226089

2020 TOWN TAX ROLL
TAXABLE SECTION OF THE ROLL - 1
TAX MAP NUMBER SEQUENCE
UNIFORM PERCENT OF VALUE IS 100.00

PAGE 598
VALUATION DATE-JUL 01, 2018
TAXABLE STATUS DATE-MAR 01, 2019

TAX MAP PARCEL NUMBER	PROPERTY LOCATION & CLASS	ASSESSMENT	EXEMPTION CODE	COUNTY	TOWN	TAX AMOUNT
CURRENT OWNERS NAME	SCHOOL DISTRICT	LAND	TAX DESCRIPTION			
CURRENT OWNERS ADDRESS	PARCEL SIZE/GRID COORD	TOTAL	SPECIAL DISTRICTS			
***** 78.00-1-35 *****						
40047 Rogers Crossing Rd				78.00-1-35		BILL602185
78.00-1-35	210 1 Family Res		County Outside			1,089.86
Becker Joyce I	Carthage 226001	18,600	Town Wide			405.62
40047 Rogers Crossing Rd	ACRES 1.92	147,500	FD602 Carth/Wilna FD		TO	406.04
Carthage, NY 13619	EAST-1085953 NRTH-1457923		Installment Fee			57.05
	FULL MARKET VALUE	147,500				
TOTAL TAX ---						1,901.52**
	DATE #1	01/31/20	DATE #2	03/31/20	DATE #3	05/29/20
	AMT DUE	690.89	AMT DUE	633.84	AMT DUE	633.84
***** 78.00-1-36 *****						
40089 Rogers Crossing Rd				78.00-1-36		BILL602186
78.00-1-36	210 1 Family Res		County Outside			1,485.16
Boshart Daniel V	Carthage 226001	19,700	Town Wide			552.75
Boshart Brian W	LE Constance Boshart	201,000	FD602 Carth/Wilna FD		TO	553.31
c/o Constance J Boshart	ACRES 3.40		Installment Fee			77.74
40089 Rogers Crossing Rd	EAST-1086191 NRTH-1457994					
Carthage, NY 13619	DEED BOOK 2017 PG-998					
	FULL MARKET VALUE	201,000				
TOTAL TAX ---						2,591.22**
	DATE #1	01/31/20	DATE #2	03/31/20	DATE #3	05/29/20
	AMT DUE	941.48	AMT DUE	863.74	AMT DUE	863.74
***** 78.00-1-37.1 *****						
78.00-1-37.1	Co Rte 42					BILL602187
Boshart Daniel V	322 Rural vac>10		County Outside			138.17
Boshart Brian W	Carthage 226001	18,700	Town Wide			51.42
c/o Constance J Boshart	LE Constance J Boshart	18,700	FD602 Carth/Wilna FD		TO	51.48
40089 Rogers Crossing Rd	ACRES 39.46		Installment Fee			7.23
Carthage, NY 13619	EAST-1086827 NRTH-1458898					
	DEED BOOK 2017 PG-998					
	FULL MARKET VALUE	18,700				
TOTAL TAX ---						241.07**
	DATE #1	01/31/20	DATE #2	03/31/20	DATE #3	05/29/20
	AMT DUE	87.60	AMT DUE	80.35	AMT DUE	80.35
***** 78.00-1-37.2 *****						
40197 Rogers Crossing Rd				78.00-1-37.2		BILL602188
78.00-1-37.2	210 1 Family Res		County Outside			1,292.31
Kopatz Donald Jr	Carthage 226001	20,900	Town Wide			480.97
Kopatz Denise	ACRES 5.16 BANK 810	174,900	FD602 Carth/Wilna FD		TO	481.46
40197 Rogers Crossing Rd	EAST-1086871 NRTH-1458100		Installment Fee			67.64
Carthage, NY 13619	DEED BOOK 2018 PG-8119					
	FULL MARKET VALUE	174,900				
TOTAL TAX ---						2,254.74**
	DATE #1	01/31/20	DATE #2	03/31/20	DATE #3	05/29/20
	AMT DUE	819.22	AMT DUE	751.58	AMT DUE	751.58

STATE OF NEW YORK
COUNTY - Jefferson
TOWN - Wilna
SWIS - 226089

2 0 2 0 T O W N T A X R O L L
T A X A B L E SECTION OF THE ROLL - 1
TAX MAP NUMBER SEQUENCE
UNIFORM PERCENT OF VALUE IS 100.00

PAGE 599
VALUATION DATE-JUL 01, 2018
TAXABLE STATUS DATE-MAR 01, 2019

TAX MAP PARCEL NUMBER	PROPERTY LOCATION & CLASS	ASSESSMENT	EXEMPTION CODE	COUNTY	TOWN	TAX AMOUNT
CURRENT OWNERS NAME	SCHOOL DISTRICT	LAND	TAX DESCRIPTION			
CURRENT OWNERS ADDRESS	PARCEL SIZE/GRID COORD	TOTAL	SPECIAL DISTRICTS			
***** 78.00-1-38 *****						
78.00-1-38	Co Rte 42					BILL602189
Boshart Daniel V	322 Rural vac>10		County Outside	7,600		56.16
Boshart Brian W	Carthage 226001	7,600	Town Wide	7,600		20.90
c/o Constance J Boshart	LE Constance J Boshart	7,600	FD602 Carth/Wilna FD	7,600	TO	20.92
40089 Rogers Crossing Rd	ACRES 14.50		Installment Fee			2.94
Carthage, NY 13619	EAST-1086034 NRTH-1458883					
	DEED BOOK 2017 PG-998					
	FULL MARKET VALUE	7,600				
TOTAL TAX ---						97.98**
	DATE #1	01/31/20	DATE #2	03/31/20	DATE #3	05/29/20
	AMT DUE	35.60	AMT DUE	32.66	AMT DUE	32.66
***** 78.00-1-39 *****						
78.00-1-39	22958 Co Rte 42					BILL602190
Martel Joseph G R	210 1 Family Res		VET COM CT 41131	20,000	10,000	
Martel Donna J	Carthage 226001	13,000	VET DIS CT 41141	40,000	20,000	
22958 Co Rte 42	Life Use - Marie C Selos	99,500	County Outside	39,500		291.86
Carthage, NY 13619	FRNT 160.00 DPTH 132.00		Town Wide	69,500		191.12
	BANK 550		FD602 Carth/Wilna FD	99,500	TO	273.90
	EAST-1085182 NRTH-1458796		Installment Fee			22.71
	DEED BOOK 2016 PG-8240					
	FULL MARKET VALUE	99,500				
TOTAL TAX ---						756.88**
	DATE #1	01/31/20	DATE #2	03/31/20	DATE #3	05/29/20
	AMT DUE	275.01	AMT DUE	252.29	AMT DUE	252.29
***** 78.00-1-40 *****						
78.00-1-40	22953 Co Rte 42					BILL602191
Rostamo Erik A	210 1 Family Res		County Outside	84,900		627.31
13915 49th Cir NE	Carthage 226001	12,800	Town Wide	84,900		233.47
St. Michael, MN 55376	FRNT 165.00 DPTH 173.00	84,900	FD602 Carth/Wilna FD	84,900	TO	233.71
	BANK 810		Installment Fee			32.83
	EAST-1084966 NRTH-1458820					
	DEED BOOK 2017 PG-12139					
	FULL MARKET VALUE	84,900				
TOTAL TAX ---						1,094.49**
	DATE #1	01/31/20	DATE #2	03/31/20	DATE #3	05/29/20
	AMT DUE	397.66	AMT DUE	364.83	AMT DUE	364.83
***** 78.00-1-41.1 *****						
78.00-1-41.1	22867 Co Rte 42					BILL602192
Cervini Susan Moran	240 Rural res		County Outside	209,900		1,550.92
22867 Co Rte 42	Carthage 226001	50,400	Town Wide	209,900		577.22
Carthage, NY 13619	ACRES 51.72	209,900	FD602 Carth/Wilna FD	209,900	TO	577.81
	EAST-1083817 NRTH-1458558		Installment Fee			81.18
	FULL MARKET VALUE	209,900				
TOTAL TAX ---						2,705.95**
	DATE #1	01/31/20	DATE #2	03/31/20	DATE #3	05/29/20
	AMT DUE	983.17	AMT DUE	901.98	AMT DUE	901.98

STATE OF NEW YORK
COUNTY - Jefferson
TOWN - Wilna
SWIS - 226089

2020 TOWN TAX ROLL
TAXABLE SECTION OF THE ROLL - 1
TAX MAP NUMBER SEQUENCE
UNIFORM PERCENT OF VALUE IS 100.00

PAGE 600
VALUATION DATE-JUL 01, 2018
TAXABLE STATUS DATE-MAR 01, 2019

TAX MAP PARCEL NUMBER	PROPERTY LOCATION & CLASS	ASSESSMENT	EXEMPTION CODE	COUNTY	TOWN	TAX AMOUNT
CURRENT OWNERS NAME	SCHOOL DISTRICT	LAND	TAX DESCRIPTION			
CURRENT OWNERS ADDRESS	PARCEL SIZE/GRID COORD	TOTAL	SPECIAL DISTRICTS			
***** 78.00-1-41.2 *****						
22895 Co Rte 42						BILL602193
78.00-1-41.2	210 1 Family Res		County Outside	245,900		1,816.92
Cervini Matthew J	Carthage 226001	19,500	Town Wide	245,900		676.22
Cervini Erin D	ACRES 3.22	245,900	FD602 Carth/Wilna FD	245,900	TO	676.91
22895 Co Rte 42	DEED BOOK 2003 PG-21782		Installment Fee			95.10
Carthage, NY 13619	FULL MARKET VALUE	245,900				
TOTAL TAX ---						3,170.05**
	DATE #1	01/31/20	DATE #2	03/31/20	DATE #3	05/29/20
	AMT DUE	1,151.79	AMT DUE	1,056.68	AMT DUE	1,056.68
***** 78.00-1-41.3 *****						
22892 Co Rte 42						BILL602194
78.00-1-41.3	210 1 Family Res		County Outside	134,000		990.11
Forney Virginia Cervini	Carthage 226001	25,200	Town Wide	134,000		368.50
22892 Co Rte 42	ACRES 20.93	134,000	FD602 Carth/Wilna FD	134,000	TO	368.87
Carthage, NY 13619	EAST-1085668 NRTH-1458560		Installment Fee			51.82
	DEED BOOK 2016 PG-3672					
	FULL MARKET VALUE	134,000				
TOTAL TAX ---						1,727.48**
	DATE #1	01/31/20	DATE #2	03/31/20	DATE #3	05/29/20
	AMT DUE	627.66	AMT DUE	575.82	AMT DUE	575.82
***** 78.00-1-42 *****						
23001 Co Rte 42						BILL602195
78.00-1-42	240 Rural res		County Outside	139,500		1,030.75
Tyner Richard Shirley	Carthage 226001	65,300	Town Wide	139,500		383.62
23001 Co Rte 42	ACRES 81.15	139,500	FD602 Carth/Wilna FD	139,500	TO	384.01
Carthage, NY 13619	EAST-1084402 NRTH-1460034		Installment Fee			53.95
	FULL MARKET VALUE	139,500				
TOTAL TAX ---						1,798.38**
	DATE #1	01/31/20	DATE #2	03/31/20	DATE #3	05/29/20
	AMT DUE	653.41	AMT DUE	599.46	AMT DUE	599.46
***** 78.00-1-43 *****						
Co Rte 42						BILL602196
78.00-1-43	322 Rural vac>10		County Outside	5,900		43.59
Gilmore Jason	Carthage 226001	5,900	Town Wide	5,900		16.22
24200 Perch Lake Rd	ACRES 23.40	5,900	School Relevy			50.69
Watertown, NY 13601	EAST-1085287 NRTH-1460517		FD602 Carth/Wilna FD	5,900	TO	16.24
	DEED BOOK 2018 PG-9319		Installment Fee			3.80
	FULL MARKET VALUE	5,900				
TOTAL TAX ---						126.74**
	DATE #1	01/31/20	DATE #2	03/31/20	DATE #3	05/29/20
	AMT DUE	46.06	AMT DUE	42.24	AMT DUE	42.24

STATE OF NEW YORK
 COUNTY - Jefferson
 TOWN - Wilna
 SWIS - 226089

2 0 2 0 T O W N T A X R O L L
 T A X A B L E SECTION OF THE ROLL - 1
 TAX MAP NUMBER SEQUENCE
 UNIFORM PERCENT OF VALUE IS 100.00

PAGE 601
 VALUATION DATE-JUL 01, 2018
 TAXABLE STATUS DATE-MAR 01, 2019

TAX MAP PARCEL NUMBER	PROPERTY LOCATION & CLASS	ASSESSMENT	EXEMPTION CODE	COUNTY	TOWN	TAX AMOUNT
CURRENT OWNERS NAME	SCHOOL DISTRICT	LAND	TAX DESCRIPTION	TAXABLE VALUE		
CURRENT OWNERS ADDRESS	PARCEL SIZE/GRID COORD	TOTAL	SPECIAL DISTRICTS			
***** 78.00-1-44.1 *****						
23189 Co Rte 42				78.00-1-44.1		BILL602197
78.00-1-44.1	270 Mfg housing		VET WAR CT 41121	5,700	5,700	
Peebles Mark A	Carthage 226001	22,200	SENIOR T 41803	0	16,150	
Peebles Diane M	Borland Gerald & Norma-LF	38,000	SENIOR C/S 41805	14,535	0	
c/o Borland Gerald	ACRES 21.30		County Outside	17,765		131.26
23189 Co Rte 42	EAST-1085321 NRTH-1461318		Town Wide	16,150		44.41
Carthage, NY 13619	DEED BOOK 2009 PG-17877		FD602 Carth/Wilna FD	38,000	TO	104.61
	FULL MARKET VALUE	38,000	Installment Fee			8.41
			TOTAL TAX ---			280.28**
			DATE #1 01/31/20	DATE #2 03/31/20	DATE #3 05/29/20	
			AMT DUE 101.85	AMT DUE 93.42	AMT DUE 93.42	
***** 78.00-1-44.2 *****						
78.00-1-44.2	Co Rte 42					BILL602198
Ellis Edward L	312 Vac w/imprv		County Outside	12,200		90.14
Ellis Teri L	Carthage 226001	11,900	Town Wide	12,200		33.55
c/o Borland Gerald	Borland Gerald & Norma-LF	12,200	FD602 Carth/Wilna FD	12,200	TO	33.58
23189 Co Rte 42	ACRES 32.28		Installment Fee			4.72
Carthage, NY 13619	EAST-1086901 NRTH-1459857					
	DEED BOOK 2009 PG-17876					
	FULL MARKET VALUE	12,200				
			TOTAL TAX ---			157.27**
			DATE #1 01/31/20	DATE #2 03/31/20	DATE #3 05/29/20	
			AMT DUE 57.15	AMT DUE 52.42	AMT DUE 52.42	
***** 78.00-1-49.2 *****						
78.00-1-49.2	Rogers Crossing Rd					BILL602199
Dunckel Earl B	322 Rural vac>10		County Outside	23,400		172.90
Dunckel Mary	Carthage 226001	23,400	Town Wide	23,400		64.35
5352 Summit Ave	ACRES 36.81	23,400	School Relevy			201.00
Lowville, NY 13367	EAST-1088874 NRTH-1460892		FD602 Carth/Wilna FD	23,400	TO	64.42
	FULL MARKET VALUE	23,400	Installment Fee			15.08
			TOTAL TAX ---			502.67**
			DATE #1 01/31/20	DATE #2 03/31/20	DATE #3 05/29/20	
			AMT DUE 182.65	AMT DUE 167.55	AMT DUE 167.55	
***** 78.00-1-49.51 *****						
78.00-1-49.51	Co Rte 42					BILL602200
Robbins Leonard J	322 Rural vac>10		County Outside	32,900		243.09
PO Box 30	Carthage 226001	32,900	Town Wide	32,900		90.47
Mannsville, NY 13661	ACRES 74.40	32,900	FD602 Carth/Wilna FD	32,900	TO	90.57
	EAST-1089677 NRTH-1462271		Installment Fee			12.72
	DEED BOOK 2007 PG-17334					
	FULL MARKET VALUE	32,900				
			TOTAL TAX ---			424.13**
			DATE #1 01/31/20	DATE #2 03/31/20	DATE #3 05/29/20	
			AMT DUE 154.11	AMT DUE 141.37	AMT DUE 141.37	

STATE OF NEW YORK
COUNTY - Jefferson
TOWN - Wilna
SWIS - 226089

2020 TOWN TAX ROLL
TAXABLE SECTION OF THE ROLL - 1
TAX MAP NUMBER SEQUENCE
UNIFORM PERCENT OF VALUE IS 100.00

PAGE 602
VALUATION DATE-JUL 01, 2018
TAXABLE STATUS DATE-MAR 01, 2019

TAX MAP PARCEL NUMBER	PROPERTY LOCATION & CLASS	ASSESSMENT	EXEMPTION CODE	COUNTY	TOWN	TAX AMOUNT
CURRENT OWNERS NAME	SCHOOL DISTRICT	LAND	TAX DESCRIPTION			
CURRENT OWNERS ADDRESS	PARCEL SIZE/GRID COORD	TOTAL	SPECIAL DISTRICTS			
***** 78.00-1-49.6 *****						
24210	Co Rte 42					BILL602201
78.00-1-49.6	240 Rural res		County Outside	160,000		1,182.22
McBride Daniel	Carthage 226001	34,200	Town Wide	160,000		440.00
24210 Co Rte 42	ACRES 42.60	160,000	FD602 Carth/Wilna FD	160,000	TO	440.45
Carthage, NY 13619	EAST-1089368 NRTH-1465346		Installment Fee			61.88
	DEED BOOK 2004 PG-3554					
	FULL MARKET VALUE	160,000				
TOTAL TAX ---						2,062.67**
	DATE #1	01/31/20	DATE #2	03/31/20	DATE #3	05/29/20
	AMT DUE	749.45	AMT DUE	687.55	AMT DUE	687.55
***** 78.00-2-1.1 *****						
24433	Co Rte 42					BILL602202
78.00-2-1.1	210 1 Family Res		SENIOR CTS 41800	69,000	69,000	
Genuine Homes LLC	Carthage 226001	18,700	County Outside	69,000		509.83
69 W Babcock St	ACRES 2.10	138,000	Town Wide	69,000		189.75
Gouverneur, NY 13642	EAST-1090964 NRTH-1467202		School Relevy			53.56
	DEED BOOK 2019 PG-13730		FD602 Carth/Wilna FD	138,000	TO	379.88
PRIOR OWNER ON 3/01/2019	FULL MARKET VALUE	138,000	Installment Fee			33.99
Frezza Emily						
TOTAL TAX ---						1,133.02**
	DATE #1	01/31/20	DATE #2	03/31/20	DATE #3	05/29/20
	AMT DUE	411.67	AMT DUE	377.67	AMT DUE	377.67
***** 78.00-2-1.2 *****						
24459	Co Rte 42					BILL602203
78.00-2-1.2	210 1 Family Res		County Outside	121,000		894.05
Smith David J	Carthage 226001	19,500	Town Wide	121,000		332.75
Smith Cathy M	ACRES 3.13	121,000	School Relevy			797.12
PO Box 372	EAST-1091185 NRTH-1467406		FD602 Carth/Wilna FD	121,000	TO	333.09
Carthage, NY 13619	DEED BOOK 1019 PG-00316		Installment Fee			70.71
	FULL MARKET VALUE	121,000				
TOTAL TAX ---						2,357.01**
	DATE #1	01/31/20	DATE #2	03/31/20	DATE #3	05/29/20
	AMT DUE	856.38	AMT DUE	785.67	AMT DUE	785.67
***** 78.00-2-2.1 *****						
24400	Co Rte 42					BILL602204
78.00-2-2.1	210 1 Family Res		VET WAR CT 41121	12,000	6,000	
Wilder Harry	Carthage 226001	32,600	County Outside	167,900		1,240.59
Chong Sun	ACRES 26.73 BANK 810	179,900	Town Wide	173,900		478.22
24400 Cty Rt 42	EAST-1090940 NRTH-1466200		FD602 Carth/Wilna FD	179,900	TO	495.23
Carthage, NY 13619	DEED BOOK 1536 PG-330		Installment Fee			66.42
	FULL MARKET VALUE	179,900				
TOTAL TAX ---						2,214.04**
	DATE #1	01/31/20	DATE #2	03/31/20	DATE #3	05/29/20
	AMT DUE	804.44	AMT DUE	738.01	AMT DUE	738.01

STATE OF NEW YORK
COUNTY - Jefferson
TOWN - Wilna
SWIS - 226089

2 0 2 0 T O W N T A X R O L L
T A X A B L E SECTION OF THE ROLL - 1
TAX MAP NUMBER SEQUENCE
UNIFORM PERCENT OF VALUE IS 100.00

PAGE 603
VALUATION DATE-JUL 01, 2018
TAXABLE STATUS DATE-MAR 01, 2019

TAX MAP PARCEL NUMBER	PROPERTY LOCATION & CLASS	ASSESSMENT	EXEMPTION CODE	COUNTY	TOWN	TAX AMOUNT
CURRENT OWNERS NAME	SCHOOL DISTRICT	LAND	TAX DESCRIPTION			
CURRENT OWNERS ADDRESS	PARCEL SIZE/GRID COORD	TOTAL	SPECIAL DISTRICTS			
***** 78.00-2-2.2 *****						
24446 Co Rte 42	210 1 Family Res		County Outside	78.00-2-2.2	BILL602205	
78.00-2-2.2	Carthage 226001	18,600	Town Wide			1,189.61
Chaffee Jeffrey A	ACRES 2.12	161,000	FD602 Carth/Wilna FD			442.75
24446 Co Rte 42	EAST-1091242 NRTH-1466956		Installment Fee			443.20
Carthage, NY 13619	DEED BOOK 2006 PG-11032					62.27
	FULL MARKET VALUE	161,000				
TOTAL TAX ---						2,075.56**
	DATE #1	01/31/20	DATE #2	03/31/20	DATE #3	05/29/20
	AMT DUE	754.13	AMT DUE	691.85	AMT DUE	691.85
***** 78.00-2-2.31 *****						
24286 Co Rte 42	210 1 Family Res		County Outside	78.00-2-2.31	BILL602206	
78.00-2-2.31	Carthage 226001	40,600	Town Wide			1,795.49
Clement Rodney	Lot A	243,000	FD602 Carth/Wilna FD			668.25
Clement Diana	ACRES 40.04		Installment Fee			668.93
24286 Co Rte 42	EAST-1091323 NRTH-1465196					93.98
Carthage, NY 13619	DEED BOOK 2012 PG-12466					
	FULL MARKET VALUE	243,000				
TOTAL TAX ---						3,132.67**
	DATE #1	01/31/20	DATE #2	03/31/20	DATE #3	05/29/20
	AMT DUE	1,138.21	AMT DUE	1,044.22	AMT DUE	1,044.22
***** 78.00-2-2.32 *****						
24228 Co Rte 42	210 1 Family Res		County Outside	78.00-2-2.32	BILL602207	
78.00-2-2.32	Carthage 226001	16,400	Town Wide			1,329.26
Ni Ji Ling	Lot C	179,900	FD602 Carth/Wilna FD			494.72
24288 Co Rte 42	ACRES 0.90 BANK 810		Installment Fee			495.23
Carthage, NY 13619	EAST-1090066 NRTH-1466106					69.58
	DEED BOOK 2011 PG-16419					
	FULL MARKET VALUE	179,900				
TOTAL TAX ---						2,319.21**
	DATE #1	01/31/20	DATE #2	03/31/20	DATE #3	05/29/20
	AMT DUE	842.65	AMT DUE	773.07	AMT DUE	773.07
***** 78.00-2-2.33 *****						
24262 Co Rte 42	210 1 Family Res		VET COM CT 41131	78.00-2-2.33	BILL602208	
78.00-2-2.33	Carthage 226001	17,400	County Outside			1,344.77
Cox Nicholas L	Lot B	202,000	Town Wide			528.00
Cox Kelly A	ACRES 1.30 BANK 550		FD602 Carth/Wilna FD			556.06
24262 Co Rte 42	EAST-1090180 NRTH-1466212		Installment Fee			72.86
Carthage, NY 13619	DEED BOOK 2012 PG-4811					
	FULL MARKET VALUE	202,000				
TOTAL TAX ---						2,428.83**
	DATE #1	01/31/20	DATE #2	03/31/20	DATE #3	05/29/20
	AMT DUE	882.47	AMT DUE	809.61	AMT DUE	809.61

STATE OF NEW YORK
 COUNTY - Jefferson
 TOWN - Wilna
 SWIS - 226089

2020 TOWN TAX ROLL
 TAXABLE SECTION OF THE ROLL - 1
 TAX MAP NUMBER SEQUENCE
 UNIFORM PERCENT OF VALUE IS 100.00

PAGE 604
 VALUATION DATE-JUL 01, 2018
 TAXABLE STATUS DATE-MAR 01, 2019

TAX MAP PARCEL NUMBER	PROPERTY LOCATION & CLASS	ASSESSMENT	EXEMPTION CODE	COUNTY	TOWN
CURRENT OWNERS NAME	SCHOOL DISTRICT	LAND	TAX DESCRIPTION	TAXABLE VALUE	TAX AMOUNT
CURRENT OWNERS ADDRESS	PARCEL SIZE/GRID COORD	TOTAL	SPECIAL DISTRICTS		
***** 78.00-2-3.1 *****					
78.00-2-3.1	Co Rte 42				BILL602209
Chaffee Jeffrey A	312 Vac w/imprv		County Outside	28,900	213.54
24446 Co Rte 42	Carthage 226001	13,900	Town Wide	28,900	79.47
Carthage, NY 13619	ACRES 26.00	28,900	FD602 Carth/Wilna FD	28,900 TO	79.56
	EAST-1091740 NRTH-1466836		Installment Fee		11.18
	DEED BOOK 2006 PG-11032				
	FULL MARKET VALUE	28,900			
			TOTAL TAX ---		372.57**
			DATE #1 01/31/20	DATE #3 03/31/20	DATE #2 05/29/20
			AMT DUE 135.37	AMT DUE 124.19	AMT DUE 124.19
***** 78.00-2-3.21 *****					
78.00-2-3.21	24515 Co Rte 42				BILL602210
Johnson Steffen D	240 Rural res		County Outside	139,900	1,033.70
24515 Co Rte 42	Carthage 226001	24,700	Town Wide	139,900	384.72
Carthage, NY 13619	ACRES 11.80 BANK 810	139,900	FD602 Carth/Wilna FD	139,900 TO	385.12
	EAST-1092018 NRTH-1468004		Installment Fee		54.11
	DEED BOOK 2018 PG-1773				
	FULL MARKET VALUE	139,900			
			TOTAL TAX ---		1,803.54**
			DATE #1 01/31/20	DATE #2 03/31/20	DATE #3 05/29/20
			AMT DUE 655.29	AMT DUE 601.18	AMT DUE 601.18
***** 78.00-2-3.22 *****					
78.00-2-3.22	24705 Co Rte 42				BILL602211
Hofmann Richard G	210 1 Family Res		County Outside	190,500	1,407.58
Hofmann Paula R	Carthage 226001	20,800	Town Wide	190,500	523.87
24705 Co Rte 42	ACRES 5.00	190,500	FD602 Carth/Wilna FD	190,500 TO	524.41
Carthage, NY 13619	EAST-1092802 NRTH-1468762		Installment Fee		73.68
	DEED BOOK 2016 PG-16668				
	FULL MARKET VALUE	190,500			
			TOTAL TAX ---		2,455.86**
			DATE #1 01/31/20	DATE #2 03/31/20	DATE #3 05/29/20
			AMT DUE 892.30	AMT DUE 818.62	AMT DUE 818.62
***** 78.00-2-3.23 *****					
78.00-2-3.23	Co Rte 42				BILL602212
Wimmer Jeffrey P	314 Rural vac<10		County Outside	2,900	21.43
29527 Round Island Trust Rd	Carthage 226001	2,900	Town Wide	2,900	7.97
Redwood, NY 13679	ACRES 4.80	2,900	FD602 Carth/Wilna FD	2,900 TO	7.98
	EAST-1093249 NRTH-1469246		Installment Fee		1.12
	DEED BOOK 2017 PG-17972				
	FULL MARKET VALUE	2,900			
			TOTAL TAX ---		37.38**
			DATE #1 01/31/20	DATE #2 03/31/20	DATE #3 05/29/20
			AMT DUE 13.58	AMT DUE 12.46	AMT DUE 12.46

TAX MAP PARCEL NUMBER	PROPERTY LOCATION & CLASS	ASSESSMENT	EXEMPTION CODE	COUNTY	TOWN	TAX AMOUNT
CURRENT OWNERS NAME	SCHOOL DISTRICT	LAND	TAX DESCRIPTION			
CURRENT OWNERS ADDRESS	PARCEL SIZE/GRID COORD	TOTAL	SPECIAL DISTRICTS			
***** 78.00-2-4 *****						
78.00-2-4	Co Rte 42					BILL602213
Chaffee Jeffrey Allen	322 Rural vac>10		County Outside	27,600		203.93
24446 Co Rte 42	Carthage 226001	27,600	Town Wide	27,600		75.90
Carthage, NY 13619	ACRES 48.81	27,600	FD602 Carth/Wilna FD	27,600	TO	75.98
	EAST-1092462 NRTH-1466560		Installment Fee			10.67
	DEED BOOK 2017 PG-15540					
	FULL MARKET VALUE	27,600				
TOTAL TAX ---						355.81**
	DATE #1	01/31/20	DATE #2	03/31/20	DATE #3	05/29/20
	AMT DUE	129.28	AMT DUE	118.60	AMT DUE	118.60
***** 78.00-2-5.1 *****						
78.00-2-5.1	24678 Co Rte 42					BILL602214
Elliott Richard B	240 Rural res		County Outside	102,000		753.66
Elliott Jennie A	Carthage 226001	53,300	Town Wide	102,000		280.50
24678 Co Rte 42	ACRES 81.22	102,000	FD602 Carth/Wilna FD	102,000	TO	280.78
Carthage, NY 13619	EAST-1093484 NRTH-1466842		Installment Fee			39.45
	FULL MARKET VALUE	102,000				
TOTAL TAX ---						1,314.94**
	DATE #1	01/31/20	DATE #2	03/31/20	DATE #3	05/29/20
	AMT DUE	477.77	AMT DUE	438.31	AMT DUE	438.31
***** 78.00-2-5.2 *****						
78.00-2-5.2	41294 Persha Rd					BILL602215
Elliott Debbie S	210 1 Family Res		County Outside	120,000		886.66
41294 Persha Rd	Carthage 226001	19,100	Town Wide	120,000		330.00
Carthage, NY 13619	ACRES 2.66	120,000	FD602 Carth/Wilna FD	120,000	TO	330.33
	EAST-1093247 NRTH-1468613		Installment Fee			46.41
	FULL MARKET VALUE	120,000				
TOTAL TAX ---						1,546.99**
	DATE #1	01/31/20	DATE #2	03/31/20	DATE #3	05/29/20
	AMT DUE	562.08	AMT DUE	515.66	AMT DUE	515.66
***** 78.00-2-5.3 *****						
78.00-2-5.3	41490 Persha Rd					BILL602216
Elliott David R	210 1 Family Res		County Outside	107,000		790.61
41490 Persha Rd	Carthage 226001	16,200	Town Wide	107,000		294.25
Carthage, NY 13619	ACRES 1.55	107,000	FD602 Carth/Wilna FD	107,000	TO	294.55
	EAST-1093500 NRTH-1467367		Installment Fee			41.38
	FULL MARKET VALUE	107,000				
TOTAL TAX ---						1,379.41**
	DATE #1	01/31/20	DATE #2	03/31/20	DATE #3	05/29/20
	AMT DUE	501.19	AMT DUE	459.80	AMT DUE	459.80

STATE OF NEW YORK
COUNTY - Jefferson
TOWN - Wilna
SWIS - 226089

2020 TOWN TAX ROLL
TAXABLE SECTION OF THE ROLL - 1
TAX MAP NUMBER SEQUENCE
UNIFORM PERCENT OF VALUE IS 100.00

PAGE 606
VALUATION DATE-JUL 01, 2018
TAXABLE STATUS DATE-MAR 01, 2019

TAX MAP PARCEL NUMBER	PROPERTY LOCATION & CLASS	ASSESSMENT	EXEMPTION CODE	COUNTY	TOWN	TAX AMOUNT
CURRENT OWNERS NAME	SCHOOL DISTRICT	LAND	TAX DESCRIPTION			
CURRENT OWNERS ADDRESS	PARCEL SIZE/GRID COORD	TOTAL	SPECIAL DISTRICTS			
***** 78.00-2-6.1 *****						
24507 Staie Rd						BILL602217
78.00-2-6.1	240 Rural res		County Outside	122,000		901.44
Howland Richard J Jr	Carthage 226001	23,700	Town Wide	122,000		335.50
Howland Susan F	ACRES 14.94	122,000	FD602 Carth/Wilna FD	122,000	TO	335.84
24507 Staie Rd	EAST-1094998 NRTH-1466968		Installment Fee			47.18
Carthage, NY 13619	DEED BOOK 2008 PG-15020					
	FULL MARKET VALUE	122,000				
TOTAL TAX ---						1,572.78**
	DATE #1	01/31/20	DATE #2	03/31/20	DATE #3	05/29/20
	AMT DUE	571.44	AMT DUE	524.26	AMT DUE	524.26
***** 78.00-2-6.21 *****						
24450 Staie Rd						BILL602218
78.00-2-6.21	210 1 Family Res		County Outside	190,000		1,403.88
Tanner David L Jr	Carthage 226001	20,900	Town Wide	190,000		522.50
Tanner Heather L	ACRES 8.51 BANK 810	190,000	FD602 Carth/Wilna FD	190,000	TO	523.03
24450 STAIE RD	EAST-1096508 NRTH-1466818		Installment Fee			73.48
CARTHAGE, NY 13619	DEED BOOK 1857 PG-273					
	FULL MARKET VALUE	190,000				
TOTAL TAX ---						2,449.41**
	DATE #1	01/31/20	DATE #2	03/31/20	DATE #3	05/29/20
	AMT DUE	889.95	AMT DUE	816.47	AMT DUE	816.47
***** 78.00-2-6.22 *****						
24510 Staie Rd						BILL602219
78.00-2-6.22	240 Rural res		County Outside	163,500		1,208.08
Sears Peter A	Carthage 226001	24,400	Town Wide	163,500		449.62
Sears Sherry L	ACRES 17.56	163,500	FD602 Carth/Wilna FD	163,500	TO	450.08
24510 Staie Rd	EAST-1096452 NRTH-1467282		Installment Fee			63.23
Carthage, NY 13619	DEED BOOK 2011 PG-5458					
	FULL MARKET VALUE	163,500				
TOTAL TAX ---						2,107.78**
	DATE #1	01/31/20	DATE #2	03/31/20	DATE #3	05/29/20
	AMT DUE	765.83	AMT DUE	702.59	AMT DUE	702.59
***** 78.00-2-6.31 *****						
Milady Rd						BILL602220
78.00-2-6.31	322 Rural vac>10		County Outside	17,800		131.52
OShaughnessy Michael J	Carthage 226001	17,800	Town Wide	17,800		48.95
OShaughnessy Kristy L	ACRES 29.61	17,800	FD602 Carth/Wilna FD	17,800	TO	49.00
41903 Milady Rd	EAST-1096329 NRTH-1468212		Installment Fee			6.88
Carthage, NY 13619	DEED BOOK 2005 PG-10729					
	FULL MARKET VALUE	17,800				
TOTAL TAX ---						229.47**
	DATE #1	01/31/20	DATE #2	03/31/20	DATE #3	05/29/20
	AMT DUE	83.37	AMT DUE	76.49	AMT DUE	76.49

STATE OF NEW YORK
COUNTY - Jefferson
TOWN - Wilna
SWIS - 226089

2020 TOWN TAX ROLL
TAXABLE SECTION OF THE ROLL - 1
TAX MAP NUMBER SEQUENCE
UNIFORM PERCENT OF VALUE IS 100.00

PAGE 607
VALUATION DATE-JUL 01, 2018
TAXABLE STATUS DATE-MAR 01, 2019

TAX MAP PARCEL NUMBER	PROPERTY LOCATION & CLASS	ASSESSMENT	EXEMPTION CODE	COUNTY	TOWN		
CURRENT OWNERS NAME	SCHOOL DISTRICT	LAND	TAX DESCRIPTION	TAXABLE VALUE	TAX AMOUNT		
CURRENT OWNERS ADDRESS	PARCEL SIZE/GRID COORD	TOTAL	SPECIAL DISTRICTS				
***** 78.00-2-6.32 *****							
41903 Milady Rd					BILL602221		
78.00-2-6.32	210 1 Family Res		County Outside	150,000	1,108.33		
OShaughnessy Michael J	Carthage 226001	17,400	Town Wide	150,000	412.50		
OShaughnessy Kristy L	ACRES 1.45	150,000	FD602 Carth/Wilna FD	150,000 TO	412.92		
41903 Milady Rd	EAST-1095872 NRTH-1467656		Installment Fee		58.01		
Carthage, NY 13619	FULL MARKET VALUE	150,000					
				TOTAL TAX ---	1,933.75**		
		DATE #1	01/31/20	DATE #2	03/31/20	DATE #3	05/29/20
		AMT DUE	702.60	AMT DUE	644.58	AMT DUE	644.58
***** 78.00-2-6.4 *****							
24479 Staie Rd					BILL602222		
78.00-2-6.4	210 1 Family Res		VET WAR CT 41121	12,000	6,000		
Delles Glenn L	Carthage 226001	20,600	County Outside	106,500	786.91		
Delles Sharon	ACRES 4.70 BANK 550	118,500	Town Wide	112,500	309.37		
24479 Staie Rd	EAST-1095646 NRTH-1466823		FD602 Carth/Wilna FD	118,500 TO	326.21		
Carthage, NY 13619	DEED BOOK 1845 PG-112		Installment Fee		42.67		
	FULL MARKET VALUE	118,500					
				TOTAL TAX ---	1,422.49**		
		DATE #1	01/31/20	DATE #2	03/31/20	DATE #3	05/29/20
		AMT DUE	516.84	AMT DUE	474.16	AMT DUE	474.16
***** 78.00-2-6.5 *****							
41680 Persha Rd					BILL602223		
78.00-2-6.5	210 1 Family Res		County Outside	85,500	631.75		
Fox Marie	Carthage 226001	17,300	Town Wide	85,500	235.12		
41680 Persha Rd	FRNT 250.00 DPTH 160.00	85,500	FD602 Carth/Wilna FD	85,500 TO	235.36		
Carthage, NY 13619	EAST-1094637 NRTH-1467532		Installment Fee		33.07		
	DEED BOOK 1257 PG-00066						
	FULL MARKET VALUE	85,500					
				TOTAL TAX ---	1,102.23**		
		DATE #1	01/31/20	DATE #2	03/31/20	DATE #3	05/29/20
		AMT DUE	400.48	AMT DUE	367.41	AMT DUE	367.41
***** 78.00-2-6.6 *****							
41748 Persha Rd					BILL602224		
78.00-2-6.6	210 1 Family Res		County Outside	126,900	937.65		
Edwards Eric J	Carthage 226001	17,300	Town Wide	126,900	348.97		
Edwards Alicia Dee	FRNT 250.00 DPTH 160.00	126,900	FD602 Carth/Wilna FD	126,900 TO	349.33		
41748 Persha Rd	BANK 810		Installment Fee		49.08		
Carthage, NY 13619	EAST-1094946 NRTH-1467584						
	DEED BOOK 2011 PG-547						
	FULL MARKET VALUE	126,900					
				TOTAL TAX ---	1,635.95**		
		DATE #1	01/31/20	DATE #2	03/31/20	DATE #3	05/29/20
		AMT DUE	594.41	AMT DUE	545.31	AMT DUE	545.31

STATE OF NEW YORK
COUNTY - Jefferson
TOWN - Wilna
SWIS - 226089

2020 TOWN TAX ROLL
TAXABLE SECTION OF THE ROLL - 1
TAX MAP NUMBER SEQUENCE
UNIFORM PERCENT OF VALUE IS 100.00

PAGE 608
VALUATION DATE-JUL 01, 2018
TAXABLE STATUS DATE-MAR 01, 2019

TAX MAP PARCEL NUMBER	PROPERTY LOCATION & CLASS	ASSESSMENT	EXEMPTION CODE	COUNTY	TOWN		
CURRENT OWNERS NAME	SCHOOL DISTRICT	LAND	TAX DESCRIPTION	TAXABLE VALUE	TAX AMOUNT		
CURRENT OWNERS ADDRESS	PARCEL SIZE/GRID COORD	TOTAL	SPECIAL DISTRICTS				
***** 78.00-2-6.7 *****							
24507/525	Staie Rd				BILL602225		
78.00-2-6.7	240 Rural res		SENIOR CTS 41800	52,750	52,750		
Howland Richard J	Carthage 226001	21,200	County Outside	52,750	389.76		
Howland Sheila	ACRES 6.55	105,500	Town Wide	52,750	145.06		
24525 Staie Rd	EAST-1095340 NRTH-1467314		FD602 Carth/Wilna FD	105,500	290.42		
Carthage, NY 13619	DEED BOOK 1343 PG-00001		Installment Fee		24.76		
	FULL MARKET VALUE	105,500					
				TOTAL TAX ---	825.24**		
		DATE #1	01/31/20	DATE #2	03/31/20	DATE #3	05/29/20
		AMT DUE	299.84	AMT DUE	275.08	AMT DUE	275.08
***** 78.00-2-6.8 *****							
41792	Persha Rd				BILL602226		
78.00-2-6.8	210 1 Family Res		County Outside	118,000	871.89		
Fuller Paul A	Carthage 226001	18,800	Town Wide	118,000	324.50		
Fuller Sharon	ACRES 2.21	118,000	FD602 Carth/Wilna FD	118,000	324.83		
PO Box 565	EAST-1095200 NRTH-1467569		Installment Fee		45.64		
Carthage, NY 13619	DEED BOOK 1647 PG-199						
	FULL MARKET VALUE	118,000					
				TOTAL TAX ---	1,521.22**		
		DATE #1	01/31/20	DATE #2	03/31/20	DATE #3	05/29/20
		AMT DUE	552.72	AMT DUE	507.07	AMT DUE	507.07
***** 78.00-2-6.9 *****							
78.00-2-6.9	Persha Rd				BILL602227		
Fuller Paul A	314 Rural vac<10		County Outside	8,400	62.07		
Fuller Sharon L	Carthage 226001	8,400	Town Wide	8,400	23.10		
PO Box 565	ACRES 1.70	8,400	FD602 Carth/Wilna FD	8,400	23.12		
Carthage, NY 13619	EAST-1095506 NRTH-1467595		Installment Fee		3.25		
	DEED BOOK 2004 PG-7133						
	FULL MARKET VALUE	8,400					
				TOTAL TAX ---	108.29**		
		DATE #1	01/31/20	DATE #2	03/31/20	DATE #3	05/29/20
		AMT DUE	39.36	AMT DUE	36.09	AMT DUE	36.09
***** 78.00-2-7.1 *****							
24390	Staie Rd				BILL602228		
78.00-2-7.1	270 Mfg housing		County Outside	52,700	389.39		
Woods Eliza	Carthage 226001	16,200	Town Wide	52,700	144.92		
Powell Matthew	ACRES 1.52	52,700	FD602 Carth/Wilna FD	52,700	145.07		
24390 Staie Rd	EAST-1096089 NRTH-1466534		Installment Fee		20.38		
Carthage, NY 13619	DEED BOOK 2015 PG-6114						
	FULL MARKET VALUE	52,700					
				TOTAL TAX ---	679.38**		
		DATE #1	01/31/20	DATE #2	03/31/20	DATE #3	05/29/20
		AMT DUE	246.84	AMT DUE	226.46	AMT DUE	226.46

STATE OF NEW YORK
 COUNTY - Jefferson
 TOWN - Wilna
 SWIS - 226089

2020 TOWN TAX ROLL
 TAXABLE SECTION OF THE ROLL - 1
 TAX MAP NUMBER SEQUENCE
 UNIFORM PERCENT OF VALUE IS 100.00

PAGE 609
 VALUATION DATE-JUL 01, 2018
 TAXABLE STATUS DATE-MAR 01, 2019

TAX MAP PARCEL NUMBER	PROPERTY LOCATION & CLASS	ASSESSMENT	EXEMPTION CODE	COUNTY	TOWN	TAX AMOUNT
CURRENT OWNERS NAME	SCHOOL DISTRICT	LAND	TAX DESCRIPTION	TAXABLE VALUE		
CURRENT OWNERS ADDRESS	PARCEL SIZE/GRID COORD	TOTAL	SPECIAL DISTRICTS			
***** 78.00-2-7.2 *****						
24258 Staie Rd						BILL602229
78.00-2-7.2	210 1 Family Res		VET COM CT 41131	20,000	10,000	
Bamberg Christopher H	Carthage 226001	19,400	VET DIS CT 41141	6,995	6,995	
Bamberg Christina	ACRES 6.05	139,900	County Outside	112,905		834.24
24258 Staie Rd	EAST-1096148 NRTH-1466037		Town Wide	122,905		337.99
Carthage, NY 13619	DEED BOOK 2019 PG-1716		FD602 Carth/Wilna FD	139,900	TO	385.12
	FULL MARKET VALUE	139,900	Installment Fee			46.72
			TOTAL TAX ---			1,557.35**
			DATE #1 01/31/20	DATE #2 03/31/20	DATE #3 05/29/20	
			AMT DUE 565.85	AMT DUE 519.11	AMT DUE 519.11	
***** 78.00-2-8 *****						
42288 Staie Rd						BILL602230
78.00-2-8	321 Abandoned ag		County Outside	45,400		335.45
Persha Howard A	Carthage 226001	45,400	Town Wide	45,400		124.85
41827 Persha Rd	ACRES 107.43	45,400	School Relevy			389.99
Carthage, NY 13619	EAST-1097224 NRTH-1465552		FD602 Carth/Wilna FD	45,400	TO	124.98
	FULL MARKET VALUE	45,400	Installment Fee			29.26
			TOTAL TAX ---			975.27**
			DATE #1 01/31/20	DATE #2 03/31/20	DATE #3 05/29/20	
			AMT DUE 354.35	AMT DUE 325.09	AMT DUE 325.09	
***** 78.00-2-9 *****						
42288 Milady Rd						BILL602231
78.00-2-9	116 Other stock		County Outside	98,000		724.11
Barnhart William D	Carthage 226001	73,000	Town Wide	98,000		269.50
37164 NYS Rte 3	ACRES 122.11	98,000	FD602 Carth/Wilna FD	98,000	TO	269.77
Carthage, NY 13619	EAST-1098736 NRTH-1466124		Installment Fee			37.90
	DEED BOOK 2006 PG-7530					
	FULL MARKET VALUE	98,000				
			TOTAL TAX ---			1,263.38**
			DATE #1 01/31/20	DATE #2 03/31/20	DATE #3 05/29/20	
			AMT DUE 459.04	AMT DUE 421.12	AMT DUE 421.12	
***** 78.00-2-10.1 *****						
322 Rural vac>10						BILL602232
78.00-2-10.1	322 Rural vac>10		County Outside	24,700		182.50
Sanders Robert	Carthage 226001	24,700	Town Wide	24,700		67.92
Sanders Joanne	ACRES 48.10	24,700	FD602 Carth/Wilna FD	24,700	TO	67.99
PO Box 793	EAST-1099925 NRTH-1467008		Installment Fee			9.55
Carthage, NY 13619	DEED BOOK 1585 PG-87					
	FULL MARKET VALUE	24,700				
			TOTAL TAX ---			318.41**
			DATE #1 01/31/20	DATE #2 03/31/20	DATE #3 05/29/20	
			AMT DUE 115.70	AMT DUE 106.13	AMT DUE 106.13	

STATE OF NEW YORK
COUNTY - Jefferson
TOWN - Wilna
SWIS - 226089

2020 TOWN TAX ROLL
TAXABLE SECTION OF THE ROLL - 1
TAX MAP NUMBER SEQUENCE
UNIFORM PERCENT OF VALUE IS 100.00

PAGE 610
VALUATION DATE-JUL 01, 2018
TAXABLE STATUS DATE-MAR 01, 2019

TAX MAP PARCEL NUMBER	PROPERTY LOCATION & CLASS	ASSESSMENT	EXEMPTION CODE	COUNTY	TOWN	TAX AMOUNT
CURRENT OWNERS NAME	SCHOOL DISTRICT	LAND	TAX DESCRIPTION	TAXABLE VALUE		
CURRENT OWNERS ADDRESS	PARCEL SIZE/GRID COORD	TOTAL	SPECIAL DISTRICTS			
***** 78.00-2-10.2 *****						
42420 Milady Rd						BILL602233
78.00-2-10.2	240 Rural res		VET COM C 41132	20,000	0	
Mosley Andrew A	Carthage 226001	25,600	VET COM T 41133	0	10,000	
Mosley Joanne C	ACRES 22.65 BANK 810	199,500	VET DIS C 41142	29,925	0	
42420 Milady Rd	EAST-1098998 NRTH-1467496		VET DIS T 41143	0	20,000	
Carthage, NY 13619	DEED BOOK 2009 PG-16294		County Outside	149,575		1,105.19
	FULL MARKET VALUE	199,500	Town Wide	169,500		466.12
			FD602 Carth/Wilna FD	199,500	TO	549.18
			Installment Fee			63.61
			TOTAL TAX ---			2,120.49**
			DATE #1 01/31/20	DATE #2 03/31/20	DATE #3 05/29/20	
			AMT DUE 770.44	AMT DUE 706.83	AMT DUE 706.83	
***** 78.00-2-10.3 *****						
42562 Milady Rd						BILL602234
78.00-2-10.3	270 Mfg housing		County Outside	64,000		472.89
Sanders Harley P	Carthage 226001	18,700	Town Wide	64,000		176.00
24562 Milady Rd	ACRES 2.09	64,000	School Relevy			307.48
Carthage, NY 13619	EAST-1099458 NRTH-1468010		FD602 Carth/Wilna FD	64,000	TO	176.18
	DEED BOOK 1630 PG-188		Installment Fee			33.98
	FULL MARKET VALUE	64,000				
			TOTAL TAX ---			1,132.55**
			DATE #1 01/31/20	DATE #2 03/31/20	DATE #3 05/29/20	
			AMT DUE 411.51	AMT DUE 377.51	AMT DUE 377.51	
***** 78.00-2-11 *****						
W of Hickey Rd						BILL602235
78.00-2-11	322 Rural vac>10		County Outside	14,800		109.36
Fuller Scott	Carthage 226001	14,800	Town Wide	14,800		40.70
4987 NYS Rte 410	ACRES 11.93	14,800	School Relevy			127.14
Castorland, NY 13620	EAST-1100764 NRTH-1466340		FD602 Carth/Wilna FD	14,800	TO	40.74
	DEED BOOK 2016 PG-15003		Installment Fee			9.54
	FULL MARKET VALUE	14,800				
			TOTAL TAX ---			317.94**
			DATE #1 01/31/20	DATE #2 03/31/20	DATE #3 05/29/20	
			AMT DUE 115.52	AMT DUE 105.98	AMT DUE 105.98	
***** 78.00-2-12 *****						
42990 Milady Rd						BILL602236
78.00-2-12	210 1 Family Res		County Outside	101,000		746.27
OShaughnessy Ronald J	Carthage 226001	34,200	Town Wide	101,000		277.75
OShaughnessy Georgie A	ACRES 29.40	101,000	FD602 Carth/Wilna FD	101,000	TO	278.03
42990 Milady Rd	EAST-1101428 NRTH-1467333		Installment Fee			39.06
Carthage, NY 13619	DEED BOOK 2012 PG-16051					
	FULL MARKET VALUE	101,000				
			TOTAL TAX ---			1,302.05**
			DATE #1 01/31/20	DATE #2 03/31/20	DATE #3 05/29/20	
			AMT DUE 473.09	AMT DUE 434.01	AMT DUE 434.01	

STATE OF NEW YORK
 COUNTY - Jefferson
 TOWN - Wilna
 SWIS - 226089

2020 TOWN TAX ROLL
 TAXABLE SECTION OF THE ROLL - 1
 TAX MAP NUMBER SEQUENCE
 UNIFORM PERCENT OF VALUE IS 100.00

PAGE 611
 VALUATION DATE-JUL 01, 2018
 TAXABLE STATUS DATE-MAR 01, 2019

TAX MAP PARCEL NUMBER	PROPERTY LOCATION & CLASS	ASSESSMENT	EXEMPTION CODE	COUNTY	TOWN	TAX AMOUNT
CURRENT OWNERS NAME	SCHOOL DISTRICT	LAND	TAX DESCRIPTION			
CURRENT OWNERS ADDRESS	PARCEL SIZE/GRID COORD	TOTAL	SPECIAL DISTRICTS			
78.00-2-13.1	24640 Hickey Rd			78.00-2-13.1		BILL602237
Green William E	210 1 Family Res		County Outside			1,624.81
Green Chyrel A	Carthage 226001	31,900	Town Wide			604.72
24640 Hickey Rd	ACRES 30.33	219,900	FD602 Carth/Wilna FD			605.34
Carthage, NY 13619	EAST-1103840 NRTH-1468337		Installment Fee			85.05
	DEED BOOK 2006 PG-19268					
	FULL MARKET VALUE	219,900				
TOTAL TAX ---						2,834.87**
	DATE #1	01/31/20	DATE #2	03/31/20	DATE #3	05/29/20
	AMT DUE	1,030.02	AMT DUE	944.95	AMT DUE	944.95
78.00-2-13.2	24574 Hickey Rd			78.00-2-13.2		BILL602238
Thesier Jeremy S	240 Rural res		County Outside			1,115.72
Green Julie A	Carthage 226001	38,200	Town Wide			415.25
24574 Hickey Rd	ACRES 64.02	151,000	FD602 Carth/Wilna FD			415.67
Carthage, NY 13619	EAST-1103813 NRTH-1467395		Installment Fee			58.40
	DEED BOOK 1827 PG-137					
	FULL MARKET VALUE	151,000				
TOTAL TAX ---						1,946.64**
	DATE #1	01/31/20	DATE #2	03/31/20	DATE #3	05/29/20
	AMT DUE	707.28	AMT DUE	648.88	AMT DUE	648.88
78.00-2-13.3	24475/551 Hickey Rd			78.00-2-13.3		BILL602239
Clevenger David T	240 Rural res		County Outside			817.95
24551 Hickey Rd	Carthage 226001	21,800	Town Wide			304.42
Carthage, NY 13619	ACRES 10.06 BANK 550	110,700	FD602 Carth/Wilna FD			304.73
	EAST-1102188 NRTH-1467157		Installment Fee			42.81
	DEED BOOK 1713 PG-133					
	FULL MARKET VALUE	110,700				
TOTAL TAX ---						1,427.10**
	DATE #1	01/31/20	DATE #2	03/31/20	DATE #3	05/29/20
	AMT DUE	518.51	AMT DUE	475.70	AMT DUE	475.70
78.00-2-14	Mullin Settlement Rd			78.00-2-14		BILL602240
Reed Russell E	322 Rural vac>10		County Outside			79.80
Reed Timothy D	Carthage 226001	10,800	Town Wide			29.70
41564 Davis Rd	ACRES 18.00	10,800	FD602 Carth/Wilna FD			29.73
Theresa, NY 13691	EAST-1104868 NRTH-1465504		Installment Fee			4.18
	DEED BOOK 2012 PG-4707					
	FULL MARKET VALUE	10,800				
TOTAL TAX ---						139.23**
	DATE #1	01/31/20	DATE #2	03/31/20	DATE #3	05/29/20
	AMT DUE	50.59	AMT DUE	46.41	AMT DUE	46.41

STATE OF NEW YORK
COUNTY - Jefferson
TOWN - Wilna
SWIS - 226089

2020 TOWN TAX ROLL
TAXABLE SECTION OF THE ROLL - 1
TAX MAP NUMBER SEQUENCE
UNIFORM PERCENT OF VALUE IS 100.00

PAGE 612
VALUATION DATE-JUL 01, 2018
TAXABLE STATUS DATE-MAR 01, 2019

TAX MAP PARCEL NUMBER	PROPERTY LOCATION & CLASS	ASSESSMENT	EXEMPTION CODE	COUNTY	TOWN	TAX AMOUNT
CURRENT OWNERS NAME	SCHOOL DISTRICT	LAND	TAX DESCRIPTION	TAXABLE VALUE		
CURRENT OWNERS ADDRESS	PARCEL SIZE/GRID COORD	TOTAL	SPECIAL DISTRICTS			
***** 78.00-2-15.2 *****						
24210 Hickey Rd						BILL602241
78.00-2-15.2	210 1 Family Res		VET COM CT 41131	20,000	10,000	
Giles Robert D	Carthage 226001	18,000	VET DIS CT 41141	40,000	20,000	
24210 Hickey Rd	ACRES 2.41 BANK 810	139,000	County Outside	79,000		583.72
Carthage, NY 13619	EAST-1101966 NRTH-1465706		Town Wide	109,000		299.75
	DEED BOOK 2018 PG-16022		FD602 Carth/Wilna FD	139,000	TO	382.64
	FULL MARKET VALUE	139,000	Installment Fee			37.98
			TOTAL TAX ---			1,266.11**
			DATE #1 01/31/20	DATE #2 03/31/20	DATE #3 05/29/20	
			AMT DUE 460.03	AMT DUE 422.03	AMT DUE 422.03	
***** 78.00-2-15.3 *****						
Mullin Settlement Rd						BILL602242
78.00-2-15.3	314 Rural vac<10		County Outside	3,700		27.34
Hubbard Keith A	Carthage 226001	3,700	Town Wide	3,700		10.17
12 Cedar St	ACRES 4.13	3,700	FD602 Carth/Wilna FD	3,700	TO	10.19
Tupper Lake, NY 12986	EAST-1102910 NRTH-1466812		Installment Fee			1.43
	DEED BOOK 925 PG-00566					
	FULL MARKET VALUE	3,700				
			TOTAL TAX ---			47.70**
			DATE #1 01/31/20	DATE #2 03/31/20	DATE #3 05/29/20	
			AMT DUE 17.33	AMT DUE 15.90	AMT DUE 15.90	
***** 78.00-2-15.4 *****						
24365 Hickey Rd						BILL602243
78.00-2-15.4	312 Vac w/imprv		County Outside	24,500		181.03
Fuller Scott	Carthage 226001	15,900	Town Wide	24,500		67.37
4987 NYS Rte 410	ACRES 16.33	24,500	School Relevy			210.47
Castorland, NY 13620	EAST-1101635 NRTH-1466313		FD602 Carth/Wilna FD	24,500	TO	67.44
	DEED BOOK 2016 PG-15003		Installment Fee			15.79
	FULL MARKET VALUE	24,500				
			TOTAL TAX ---			526.31**
			DATE #1 01/31/20	DATE #2 03/31/20	DATE #3 05/29/20	
			AMT DUE 191.24	AMT DUE 175.43	AMT DUE 175.43	
***** 78.00-2-15.5 *****						
24118 Hickey Rd						BILL602244
78.00-2-15.5	240 Rural res		VET COM CT 41131	20,000	10,000	
Reed Jeffrey A	Carthage 226001	113,900	VET DIS CT 41141	40,000	20,000	
Reed Rebecca	ACRES 185.71 BANK 100	184,500	County Outside	124,500		919.91
1427 Holcomb St	EAST-1103081 NRTH-1465306		Town Wide	154,500		424.87
Watertown, NY 13601	DEED BOOK 2014 PG-15397		FD602 Carth/Wilna FD	184,500	TO	507.89
	FULL MARKET VALUE	184,500	Installment Fee			55.58
			TOTAL TAX ---			1,852.67**
			DATE #1 01/31/20	DATE #2 03/31/20	DATE #3 05/29/20	
			AMT DUE 673.15	AMT DUE 617.55	AMT DUE 617.55	

STATE OF NEW YORK
 COUNTY - Jefferson
 TOWN - Wilna
 SWIS - 226089

2 0 2 0 T O W N T A X R O L L
 T A X A B L E SECTION OF THE ROLL - 1
 TAX MAP NUMBER SEQUENCE
 UNIFORM PERCENT OF VALUE IS 100.00

PAGE 613
 VALUATION DATE-JUL 01, 2018
 TAXABLE STATUS DATE-MAR 01, 2019

TAX MAP PARCEL NUMBER	PROPERTY LOCATION & CLASS	ASSESSMENT	EXEMPTION CODE	COUNTY	TOWN	TAX AMOUNT
CURRENT OWNERS NAME	SCHOOL DISTRICT	LAND	TAX DESCRIPTION			
CURRENT OWNERS ADDRESS	PARCEL SIZE/GRID COORD	TOTAL	SPECIAL DISTRICTS			
78.00-2-16	E of Hickey Rd 322 Rural vac>10		County Outside	78.00-2-16		BILL602245 153.69
Kempney Keith B	Carthage 226001	20,800	Town Wide			57.20
Kempney Megan	ACRES 83.70	20,800	FD602 Carth/Wilna FD			57.26
16 Hillside Ave	EAST-1104004 NRTH-1463644		Installment Fee			8.04
New Hartford, NY 13413	DEED BOOK 2018 PG-7958					
	FULL MARKET VALUE	20,800				
TOTAL TAX ---						268.15**
	DATE #1	01/31/20	DATE #2	03/31/20	DATE #3	05/29/20
	AMT DUE	97.43	AMT DUE	89.38	AMT DUE	89.38
78.00-2-17.1	E of Hickey Rd 314 Rural vac<10		County Outside	78.00-2-17.1		BILL602246 41.38
Vaughn Mark	Carthage 226001	5,600	Town Wide			15.40
35131 NYS Route 3	ACRES 9.40	5,600	FD602 Carth/Wilna FD			15.42
Carthage, NY 13619	EAST-1102593 NRTH-1463051		Installment Fee			2.17
	DEED BOOK 2003 PG-9017					
	FULL MARKET VALUE	5,600				
TOTAL TAX ---						72.20**
	DATE #1	01/31/20	DATE #2	03/31/20	DATE #3	05/29/20
	AMT DUE	26.25	AMT DUE	24.06	AMT DUE	24.06
78.00-2-17.2	E of Hickey Rd 314 Rural vac<10		County Outside	78.00-2-17.2		BILL602247 10.34
Thomas Emanuel	Carthage 226001	1,400	Town Wide			3.85
Thomas Mary	FRNT 200.00 DPTH 200.00	1,400	School Relevy			12.03
257 N Mountain Ave	EAST-1103262 NRTH-1462965		FD602 Carth/Wilna FD			3.85
Montclair, NJ 07043	FULL MARKET VALUE	1,400	Installment Fee			.90
TOTAL TAX ---						30.07**
	DATE #1	01/31/20	DATE #2	03/31/20	DATE #3	05/29/20
	AMT DUE	10.93	AMT DUE	10.02	AMT DUE	10.02
78.00-2-17.31	Hickey Rd 322 Rural vac>10		County Outside	78.00-2-17.31		BILL602248 63.54
Toomayan Richard S	Carthage 226001	8,600	Town Wide			23.65
Toomayan Judith G	ACRES 14.30	8,600	FD602 Carth/Wilna FD			23.67
429 Highland Ave	EAST-1101305 NRTH-1462950		Installment Fee			3.33
Palisades Park, NJ 07650	DEED BOOK 1114 PG-00214					
	FULL MARKET VALUE	8,600				
TOTAL TAX ---						110.86**
	DATE #1	01/31/20	DATE #2	03/31/20	DATE #3	05/29/20
	AMT DUE	40.29	AMT DUE	36.95	AMT DUE	36.95

STATE OF NEW YORK
 COUNTY - Jefferson
 TOWN - Wilna
 SWIS - 226089

2020 TOWN TAX ROLL
 TAXABLE SECTION OF THE ROLL - 1
 TAX MAP NUMBER SEQUENCE
 UNIFORM PERCENT OF VALUE IS 100.00

PAGE 614
 VALUATION DATE-JUL 01, 2018
 TAXABLE STATUS DATE-MAR 01, 2019

TAX MAP PARCEL NUMBER	PROPERTY LOCATION & CLASS	ASSESSMENT	EXEMPTION CODE	COUNTY	TOWN	TAX AMOUNT
CURRENT OWNERS NAME	SCHOOL DISTRICT	LAND	TAX DESCRIPTION			
CURRENT OWNERS ADDRESS	PARCEL SIZE/GRID COORD	TOTAL	SPECIAL DISTRICTS			
***** 78.00-2-17.4 *****						
78.00-2-17.4	Hickey Rd 322 Rural vac>10		County Outside	78.00	2-17.4	BILL602249 93.10
Toomayan Richard S	Carthage 226001	12,600	Town Wide			34.65
429 Highland Ave	ACRES 16.50	12,600	FD602 Carth/Wilna FD	12,600	TO	34.69
Palisades Park, NJ 07650	EAST-1101652 NRTH-1463408		Installment Fee			4.87
	DEED BOOK 1451 PG-86					
	FULL MARKET VALUE	12,600				
TOTAL TAX ---						162.44**
	DATE #1	01/31/20	DATE #2	03/31/20	DATE #3	05/29/20
	AMT DUE	59.03	AMT DUE	54.14	AMT DUE	54.14
***** 78.00-2-18.1 *****						
78.00-2-18.1	23745 Hickey Rd 312 Vac w/imprv		County Outside	78.00	2-18.1	BILL602250 230.53
Shanahan Ryan P	Carthage 226001	12,000	Town Wide	31,200		85.80
1317 State St	ACRES 2.50	31,200	FD602 Carth/Wilna FD	31,200	TO	85.89
Watertown, NY 13601	EAST-1100535 NRTH-1463047		Installment Fee			12.07
	DEED BOOK 2018 PG-14025					
	FULL MARKET VALUE	31,200				
TOTAL TAX ---						402.22**
	DATE #1	01/31/20	DATE #2	03/31/20	DATE #3	05/29/20
	AMT DUE	146.15	AMT DUE	134.07	AMT DUE	134.07
***** 78.00-2-18.2 *****						
78.00-2-18.2	23699 Hickey Rd 210 1 Family Res		County Outside	78.00	2-18.2	BILL602251 627.31
Shanahan Ryan P	Carthage 226001	19,000	Town Wide	84,900		233.47
1317 State St	ACRES 2.51	84,900	FD602 Carth/Wilna FD	84,900	TO	233.71
Watertown, NY 13601	EAST-1100443 NRTH-1462815		Installment Fee			32.83
	DEED BOOK 2018 PG-10568					
	FULL MARKET VALUE	84,900				
TOTAL TAX ---						1,094.49**
	DATE #1	01/31/20	DATE #2	03/31/20	DATE #3	05/29/20
	AMT DUE	397.66	AMT DUE	364.83	AMT DUE	364.83
***** 78.00-2-18.3 *****						
78.00-2-18.3	Hickey Rd 311 Res vac land		County Outside	78.00	2-18.3	BILL602252 107.14
Shanahan Ryan P	Carthage 226001	14,500	Town Wide	14,500		39.87
1317 State St	ACRES 13.50	14,500	FD602 Carth/Wilna FD	14,500	TO	39.92
Watertown, NY 13601	EAST-1099813 NRTH-1462805		Installment Fee			5.61
	DEED BOOK 2017 PG-13464					
	FULL MARKET VALUE	14,500				
TOTAL TAX ---						186.93**
	DATE #1	01/31/20	DATE #2	03/31/20	DATE #3	05/29/20
	AMT DUE	67.92	AMT DUE	62.31	AMT DUE	62.31

STATE OF NEW YORK
 COUNTY - Jefferson
 TOWN - Wilna
 SWIS - 226089

2 0 2 0 T O W N T A X R O L L
 T A X A B L E SECTION OF THE ROLL - 1
 TAX MAP NUMBER SEQUENCE
 UNIFORM PERCENT OF VALUE IS 100.00

PAGE 615
 VALUATION DATE-JUL 01, 2018
 TAXABLE STATUS DATE-MAR 01, 2019

TAX MAP PARCEL NUMBER	PROPERTY LOCATION & CLASS	ASSESSMENT	EXEMPTION CODE	COUNTY	TOWN	TAX AMOUNT
CURRENT OWNERS NAME	SCHOOL DISTRICT	LAND	TAX DESCRIPTION			
CURRENT OWNERS ADDRESS	PARCEL SIZE/GRID COORD	TOTAL	SPECIAL DISTRICTS			
***** 78.00-2-19 *****						
23831 Hickey Rd						BILL602253
78.00-2-19	210 1 Family Res		County Outside	76,000		561.55
Jolley Lisa M	Carthage 226001	28,800	Town Wide	76,000		209.00
23831 Hickey Rd	ACRES 34.59	76,000	FD602 Carth/Wilna FD	76,000	TO	209.21
Carthage, NY 13619	EAST-1100108 NRTH-1463564		Installment Fee			29.39
	DEED BOOK 950 PG-00338					
	FULL MARKET VALUE	76,000				
TOTAL TAX ---						979.76**
	DATE #1	01/31/20	DATE #2	03/31/20	DATE #3	05/29/20
	AMT DUE	355.99	AMT DUE	326.58	AMT DUE	326.58
***** 78.00-2-20.1 *****						
24011 Hickey Rd						BILL602254
78.00-2-20.1	270 Mfg housing		County Outside	70,500		520.91
Tuccillo Michael	Carthage 226001	39,200	Town Wide	70,500		193.87
Tuccillo Nancy	ACRES 52.11	70,500	School Relevy			363.32
24011 Hickey Rd	EAST-1100542 NRTH-1464686		FD602 Carth/Wilna FD	70,500	TO	194.07
Carthage, NY 13619	DEED BOOK 1613 PG-31		Installment Fee			38.17
	FULL MARKET VALUE	70,500				
TOTAL TAX ---						1,272.17**
	DATE #1	01/31/20	DATE #2	03/31/20	DATE #3	05/29/20
	AMT DUE	462.24	AMT DUE	424.05	AMT DUE	424.05
***** 78.00-2-20.2 *****						
Hickey Rd						BILL602255
78.00-2-20.2	314 Rural vac<10		County Outside	4,500		33.25
Marshall Robert J	Carthage 226001	4,500	Town Wide	4,500		12.37
Marshall Candace A	ACRES 5.23	4,500	FD602 Carth/Wilna FD	4,500	TO	12.39
5005 N Allamandia Dr	EAST-1101322 NRTH-1465833		Installment Fee			1.74
Beverly Hills, FL 34465	FULL MARKET VALUE	4,500				
TOTAL TAX ---						58.01**
	DATE #1	01/31/20	DATE #2	03/31/20	DATE #3	05/29/20
	AMT DUE	21.09	AMT DUE	19.33	AMT DUE	19.33
***** 78.00-2-20.3 *****						
Hickey Rd						BILL602256
78.00-2-20.3	314 Rural vac<10		County Outside	4,700		34.73
Marshall Robert J Jr	Carthage 226001	4,700	Town Wide	4,700		12.92
Marshall Candace A	ACRES 5.63	4,700	FD602 Carth/Wilna FD	4,700	TO	12.94
5005 N Allamandia Dr	EAST-1101215 NRTH-1465645		Installment Fee			1.82
Beverly Hills, FL 34465	DEED BOOK 2004 PG-6735					
	FULL MARKET VALUE	4,700				
TOTAL TAX ---						60.59**
	DATE #1	01/31/20	DATE #2	03/31/20	DATE #3	05/29/20
	AMT DUE	22.03	AMT DUE	20.19	AMT DUE	20.19

STATE OF NEW YORK
 COUNTY - Jefferson
 TOWN - Wilna
 SWIS - 226089

2 0 2 0 T O W N T A X R O L L
 T A X A B L E SECTION OF THE ROLL - 1
 TAX MAP NUMBER SEQUENCE
 UNIFORM PERCENT OF VALUE IS 100.00

PAGE 616
 VALUATION DATE-JUL 01, 2018
 TAXABLE STATUS DATE-MAR 01, 2019

TAX MAP PARCEL NUMBER	PROPERTY LOCATION & CLASS	ASSESSMENT	EXEMPTION CODE	COUNTY	TOWN	TAX AMOUNT
CURRENT OWNERS NAME	SCHOOL DISTRICT	LAND	TAX DESCRIPTION			
CURRENT OWNERS ADDRESS	PARCEL SIZE/GRID COORD	TOTAL	SPECIAL DISTRICTS			
78.00-2-20.4	24067 Hickey Rd			78.00-2-20.4		BILL602257
Ashcraft Vicki	210 1 Family Res		County Outside			805.39
24067 Hickey Rd	Carthage 226001	18,200	Town Wide			299.75
Carthage, NY 13619	ACRES 5.00	109,000	FD602 Carth/Wilna FD		TO	300.05
	EAST-1101329 NRTH-1464966		Installment Fee			42.16
	FULL MARKET VALUE	109,000				
TOTAL TAX ---						1,405.19**
	DATE #1	01/31/20	DATE #2	03/31/20	DATE #3	05/29/20
	AMT DUE	510.57	AMT DUE	468.39	AMT DUE	468.39
***** 78.00-2-22 *****						
78.00-2-22	E of Staie Rd			78.00-2-22		BILL602258
Shanahan Michael J II	314 Rural vac<10		County Outside			25.12
25801 Perch Lake Rd	Carthage 226001	3,400	Town Wide			9.35
Watertown, NY 13601	ACRES 3.60	3,400	FD602 Carth/Wilna FD		TO	9.36
	EAST-1098990 NRTH-1463527		Installment Fee			1.31
	DEED BOOK 2018 PG-10673					
	FULL MARKET VALUE	3,400				
TOTAL TAX ---						43.83**
	DATE #1	01/31/20	DATE #2	03/31/20	DATE #3	05/29/20
	AMT DUE	15.92	AMT DUE	14.61	AMT DUE	14.61
***** 78.00-2-23.1 *****						
78.00-2-23.1	E of Staie Rd			78.00-2-23.1		BILL602259
Greenfield Richard C	314 Rural vac<10		County Outside			55.42
Greenfield Angie M	Carthage 226001	7,500	Town Wide			20.62
4915 Rogers Crossing Rd	On County Line	7,500	School Relevy			64.42
Carthage, NY 13619	ACRES 12.47		FD602 Carth/Wilna FD		TO	20.65
	EAST-1098007 NRTH-1462464		Installment Fee			4.83
	DEED BOOK 2018 PG-2386					
	FULL MARKET VALUE	7,500				
TOTAL TAX ---						161.11**
	DATE #1	01/31/20	DATE #2	03/31/20	DATE #3	05/29/20
	AMT DUE	58.54	AMT DUE	53.70	AMT DUE	53.70
***** 78.00-2-23.2 *****						
78.00-2-23.2	E of Staie Rd			78.00-2-23.2		BILL602260
Doina Jocelyn P	314 Rural vac<10		County Outside			101.97
23776 Staie Rd	Carthage 226001	13,800	Town Wide			37.95
Carthage, NY 13619	On County Line	13,800	FD602 Carth/Wilna FD		TO	37.99
	ACRES 25.50		Installment Fee			5.34
	EAST-1098164 NRTH-1463085					
	DEED BOOK 2019 PG-17505					
	FULL MARKET VALUE	13,800				
TOTAL TAX ---						177.91**
	DATE #1	01/31/20	DATE #2	03/31/20	DATE #3	05/29/20
	AMT DUE	64.65	AMT DUE	59.30	AMT DUE	59.30

STATE OF NEW YORK
COUNTY - Jefferson
TOWN - Wilna
SWIS - 226089

2020 TOWN TAX ROLL
TAXABLE SECTION OF THE ROLL - 1
TAX MAP NUMBER SEQUENCE
UNIFORM PERCENT OF VALUE IS 100.00

PAGE 617
VALUATION DATE-JUL 01, 2018
TAXABLE STATUS DATE-MAR 01, 2019

TAX MAP PARCEL NUMBER	PROPERTY LOCATION & CLASS	ASSESSMENT	EXEMPTION CODE	COUNTY	TOWN	TAX AMOUNT
CURRENT OWNERS NAME	SCHOOL DISTRICT	LAND	TAX DESCRIPTION	TAXABLE VALUE		
CURRENT OWNERS ADDRESS	PARCEL SIZE/GRID COORD	TOTAL	SPECIAL DISTRICTS			
***** 78.00-2-24.1 *****						
23622 Staie Rd						BILL602261
78.00-2-24.1	311 Res vac land		County Outside	12,000		88.67
Stenoski Lawrence	Carthage 226001	12,000	Town Wide	12,000		33.00
Stenoski Donna L	On County Line	12,000	School Relevy			103.08
23622 Staie Rd	ACRES 13.10		FD602 Carth/Wilna FD	12,000	TO	33.03
Carthage, NY 13619	EAST-1096897 NRTH-1462595		Installment Fee			7.73
	FULL MARKET VALUE	12,000				
TOTAL TAX ---						257.78**
	DATE #1	01/31/20	DATE #2	03/31/20	DATE #3	05/29/20
	AMT DUE	93.67	AMT DUE	85.92	AMT DUE	85.92
***** 78.00-2-24.2 *****						
23628 Staie Rd						BILL602262
78.00-2-24.2	270 Mfg housing		County Outside	27,000		199.50
Stenoski Lawrence	Carthage 226001	17,700	Town Wide	27,000		74.25
23622 Staie Rd	FRNT 130.00 DPTH 184.00	27,000	School Relevy			7.62
Carthage, NY 13619	EAST-1096559 NRTH-1462290		FD602 Carth/Wilna FD	27,000	TO	74.33
	DEED BOOK 2009 PG-10603		Installment Fee			10.67
	FULL MARKET VALUE	27,000				
TOTAL TAX ---						355.70**
	DATE #1	01/31/20	DATE #2	03/31/20	DATE #3	05/29/20
	AMT DUE	129.25	AMT DUE	118.56	AMT DUE	118.56
***** 78.00-2-25.1 *****						
24167 Staie Rd						BILL602263
78.00-2-25.1	240 Rural res		PRIVFOREST 47460	21,240	21,240	
Brady James P	Carthage 226001	73,200	County Outside	302,760		2,237.05
Brady Michelle A	ACRES 101.14	324,000	Town Wide	302,760		832.59
24175 Staie Rd	EAST-1095110 NRTH-1465149		FD602 Carth/Wilna FD	324,000	TO	891.90
Carthage, NY 13619	DEED BOOK 2004 PG-17380		Installment Fee			118.85
	FULL MARKET VALUE	324,000				
TOTAL TAX ---						3,961.54**
	DATE #1	01/31/20	DATE #2	03/31/20	DATE #3	05/29/20
	AMT DUE	1,439.37	AMT DUE	1,320.51	AMT DUE	1,320.51
***** 78.00-2-25.2 *****						
23875 Staie Rd						BILL602264
78.00-2-25.2	270 Mfg housing		County Outside	34,500		254.92
Whattam William W	Carthage 226001	19,100	Town Wide	34,500		94.87
PO Box 947	ACRES 2.58	34,500	School Relevy			54.08
Newark, CA 94560	EAST-1096143 NRTH-1463770		FD602 Carth/Wilna FD	34,500	TO	94.97
	DEED BOOK 1853 PG-315		Installment Fee			14.97
	FULL MARKET VALUE	34,500				
TOTAL TAX ---						498.84**
	DATE #1	01/31/20	DATE #2	03/31/20	DATE #3	05/29/20
	AMT DUE	181.25	AMT DUE	166.28	AMT DUE	166.28

MAY BE SUBJECT TO PAYMENT
UNDER RPTL480A UNTIL 2028

STATE OF NEW YORK
COUNTY - Jefferson
TOWN - Wilna
SWIS - 226089

2020 TOWN TAX ROLL
TAXABLE SECTION OF THE ROLL - 1
TAX MAP NUMBER SEQUENCE
UNIFORM PERCENT OF VALUE IS 100.00

PAGE 618
VALUATION DATE-JUL 01, 2018
TAXABLE STATUS DATE-MAR 01, 2019

TAX MAP PARCEL NUMBER	PROPERTY LOCATION & CLASS	ASSESSMENT	EXEMPTION CODE	COUNTY	TOWN	TAX AMOUNT
CURRENT OWNERS NAME	SCHOOL DISTRICT	LAND	TAX DESCRIPTION			
CURRENT OWNERS ADDRESS	PARCEL SIZE/GRID COORD	TOTAL	SPECIAL DISTRICTS			
***** 78.00-2-25.3 *****						
24257 Staie Rd						BILL602265
78.00-2-25.3	210 1 Family Res		County Outside	60,000		443.33
Fox Donald O Sr	Carthage 226001	15,500	Town Wide	60,000		165.00
Schermerhorn Heidi	ACRES 1.18	60,000	School Relevy			273.13
24257 Staie Rd	EAST-1095872 NRTH-1465693		FD602 Carth/Wilna FD	60,000	TO	165.17
Carthage, NY 13619	DEED BOOK 1746 PG-139		Installment Fee			31.40
	FULL MARKET VALUE	60,000				
TOTAL TAX ---						1,046.63**
	DATE #1	01/31/20	DATE #2	03/31/20	DATE #3	05/29/20
	AMT DUE	380.29	AMT DUE	348.87	AMT DUE	348.87
***** 78.00-2-25.4 *****						
24159 Staie Rd						BILL602266
78.00-2-25.4	311 Res vac land		County Outside	10,000		73.89
Brady James P	Carthage 226001	10,000	Town Wide	10,000		27.50
Brady Michelle Anne	FRNT 226.00 DPTH 184.00	10,000	FD602 Carth/Wilna FD	10,000	TO	27.53
24175 Staie Rd	EAST-1095952 NRTH-1465192		Installment Fee			3.87
Carthage, NY 13619	DEED BOOK 2015 PG-9029					
	FULL MARKET VALUE	10,000				
TOTAL TAX ---						128.92**
	DATE #1	01/31/20	DATE #2	03/31/20	DATE #3	05/29/20
	AMT DUE	46.85	AMT DUE	42.97	AMT DUE	42.97
***** 78.00-2-25.51 *****						
23850 Staie Rd						BILL602267
78.00-2-25.51	210 1 Family Res		County Outside	143,500		1,060.30
Girard William R	Carthage 226001	50,800	Town Wide	143,500		394.62
1989 Wingfield Dr	ACRES 66.51 BANK 550	143,500	FD602 Carth/Wilna FD	143,500	TO	395.03
Goode, VA 24556	EAST-1097760 NRTH-1463966		Installment Fee			55.50
	DEED BOOK 2008 PG-10666					
	FULL MARKET VALUE	143,500				
TOTAL TAX ---						1,849.95**
	DATE #1	01/31/20	DATE #2	03/31/20	DATE #3	05/29/20
	AMT DUE	672.15	AMT DUE	616.65	AMT DUE	616.65
***** 78.00-2-25.52 *****						
23984 Staie Rd						BILL602268
78.00-2-25.52	210 1 Family Res		VET COM CT 41131	20,000	10,000	
Marston Robert C	Carthage 226001	20,100	County Outside	104,500		772.14
Marston Debra L	ACRES 4.00	124,500	Town Wide	114,500		314.87
23984 Staie Rd	EAST-1096408 NRTH-1464190		FD602 Carth/Wilna FD	124,500	TO	342.72
Carthage, NY 13619	DEED BOOK 1148 PG-00003		Installment Fee			42.89
	FULL MARKET VALUE	124,500				
TOTAL TAX ---						1,429.73**
	DATE #1	01/31/20	DATE #2	03/31/20	DATE #3	05/29/20
	AMT DUE	519.48	AMT DUE	476.57	AMT DUE	476.57

STATE OF NEW YORK
COUNTY - Jefferson
TOWN - Wilna
SWIS - 226089

2020 TOWN TAX ROLL
TAXABLE SECTION OF THE ROLL - 1
TAX MAP NUMBER SEQUENCE
UNIFORM PERCENT OF VALUE IS 100.00

PAGE 619
VALUATION DATE-JUL 01, 2018
TAXABLE STATUS DATE-MAR 01, 2019

TAX MAP PARCEL NUMBER	PROPERTY LOCATION & CLASS	ASSESSMENT	EXEMPTION CODE	COUNTY	TOWN	TAX AMOUNT
CURRENT OWNERS NAME	SCHOOL DISTRICT	LAND	TAX DESCRIPTION			
CURRENT OWNERS ADDRESS	PARCEL SIZE/GRID COORD	TOTAL	SPECIAL DISTRICTS			
***** 78.00-2-25.53 *****						
23776 Staie Rd						BILL602269
78.00-2-25.53	240 Rural res		County Outside	95,500		705.64
Doina Jocelyn P	Carthage 226001	28,100	Town Wide	95,500		262.62
23776 Staie Rd	ACRES 16.66	95,500	FD602 Carth/Wilna FD	95,500	TO	262.89
Carthage, NY 13619	EAST-1097178 NRTH-1463259		Installment Fee			36.93
	DEED BOOK 2019 PG-17505					
PRIOR OWNER ON 3/01/2019	FULL MARKET VALUE	95,500				
Girard William R						
						TOTAL TAX --- 1,231.15**
						DATE #1 01/31/20 DATE #2 03/31/20 DATE #3 05/29/20
						AMT DUE 447.32 AMT DUE 410.38 AMT DUE 410.38
***** 78.00-2-25.6 *****						
24353 Staie Rd						BILL602270
78.00-2-25.6	210 1 Family Res		County Outside	95,900		708.59
Tolley Joseph S	Carthage 226001	18,500	Town Wide	95,900		263.72
Tolley Nancy B	ACRES 4.65 BANK 100	95,900	FD602 Carth/Wilna FD	95,900	TO	263.99
24353 Staie Rd	EAST-1095702 NRTH-1466363		Installment Fee			37.09
Carthage, NY 13619	DEED BOOK 1244 PG-116					
	FULL MARKET VALUE	95,900				
						TOTAL TAX --- 1,236.30**
						DATE #1 01/31/20 DATE #2 03/31/20 DATE #3 05/29/20
						AMT DUE 449.19 AMT DUE 412.10 AMT DUE 412.10
***** 78.00-2-25.7 *****						
24175 Staie Rd						BILL602271
78.00-2-25.7	240 Rural res		County Outside	99,500		735.19
Brady James P	Carthage 226001	22,100	Town Wide	99,500		273.62
Brady Michelle A	ACRES 9.17	99,500	FD602 Carth/Wilna FD	99,500	TO	273.90
c/o Citizens One Home Loans	EAST-1095814 NRTH-1465014		Installment Fee			38.48
PO Box 2800	FULL MARKET VALUE	99,500				
Glen Allen, VA 23058-2800						
PRIOR OWNER ON 3/01/2019						
Brady James P						
						TOTAL TAX --- 1,282.71**
						DATE #1 01/31/20 DATE #2 03/31/20 DATE #3 05/29/20
						AMT DUE 466.05 AMT DUE 427.57 AMT DUE 427.57
***** 78.00-2-26.1 *****						
Staie Rd						BILL602272
78.00-2-26.1	322 Rural vac>10		County Outside	16,500		121.92
McFee Walter	Carthage 226001	16,500	Town Wide	16,500		45.37
76 Bridge St	ACRES 14.70	16,500	FD602 Carth/Wilna FD	16,500	TO	45.42
West Carthage, NY 13619	EAST-1096083 NRTH-1462851		Installment Fee			6.38
	DEED BOOK 2007 PG-2211					
	FULL MARKET VALUE	16,500				
						TOTAL TAX --- 212.71**
						DATE #1 01/31/20 DATE #2 03/31/20 DATE #3 05/29/20
						AMT DUE 77.29 AMT DUE 70.90 AMT DUE 70.90

STATE OF NEW YORK
COUNTY - Jefferson
TOWN - Wilna
SWIS - 226089

2020 TOWN TAX ROLL
TAXABLE SECTION OF THE ROLL - 1
TAX MAP NUMBER SEQUENCE
UNIFORM PERCENT OF VALUE IS 100.00

PAGE 620
VALUATION DATE-JUL 01, 2018
TAXABLE STATUS DATE-MAR 01, 2019

TAX MAP PARCEL NUMBER	PROPERTY LOCATION & CLASS	ASSESSMENT	EXEMPTION CODE	COUNTY	TOWN	TAX AMOUNT
CURRENT OWNERS NAME	SCHOOL DISTRICT	LAND	TAX DESCRIPTION			
CURRENT OWNERS ADDRESS	PARCEL SIZE/GRID COORD	TOTAL	SPECIAL DISTRICTS			
***** 78.00-2-26.2 *****						
23711 Staie Rd						BILL602273
78.00-2-26.2	210 1 Family Res		County Outside	68,000		502.44
Trimboli Brandon Michael	Carthage 226001	18,500	Town Wide	68,000		187.00
23711 Staie Rd	ACRES 1.72 BANK 810	68,000	FD602 Carth/Wilna FD	68,000	TO	187.19
Carthage, NY 13619	EAST-1096291 NRTH-1462660		Installment Fee			26.30
	DEED BOOK 2018 PG-5156					
	FULL MARKET VALUE	68,000				
TOTAL TAX ---						876.63**
	DATE #1	01/31/20	DATE #2	03/31/20	DATE #3	05/29/20
	AMT DUE	318.51	AMT DUE	292.21	AMT DUE	292.21
***** 78.00-2-27.1 *****						
W of Staie Rd BILL602274						
78.00-2-27.1	322 Rural vac>10		County Outside	37,900		280.04
Orton Paul Jr	Carthage 226001	37,900	Town Wide	37,900		104.22
4875 Rogers Crossing Rd	On County Line	37,900	School Relevy			325.57
Carthage, NY 13619	ACRES 74.20		FD602 Carth/Wilna FD	37,900	TO	104.33
	EAST-1094546 NRTH-1463088		Installment Fee			24.42
	DEED BOOK 2007 PG-3408					
	FULL MARKET VALUE	37,900				
TOTAL TAX ---						814.16**
	DATE #1	01/31/20	DATE #2	03/31/20	DATE #3	05/29/20
	AMT DUE	295.82	AMT DUE	271.38	AMT DUE	271.38
***** 78.00-2-27.2 *****						
W of Staie Rd BILL602275						
78.00-2-27.2	322 Rural vac>10		County Outside	16,300		120.44
Orton Carolyn L	Carthage 226001	16,300	Town Wide	16,300		44.82
PO Box 365	On County Line	16,300	FD602 Carth/Wilna FD	16,300	TO	44.87
Carthage, NY 13619	ACRES 16.90 BANK 550		Installment Fee			6.30
	EAST-1095550 NRTH-1462777					
	DEED BOOK 2008 PG-997					
	FULL MARKET VALUE	16,300				
TOTAL TAX ---						210.13**
	DATE #1	01/31/20	DATE #2	03/31/20	DATE #3	05/29/20
	AMT DUE	76.35	AMT DUE	70.04	AMT DUE	70.04
***** 78.00-2-28.1 *****						
Rogers Crossing Rd BILL602276						
78.00-2-28.1	322 Rural vac>10		County Outside	52,000		384.22
Shebetka Paul E	Carthage 226001	52,000	Town Wide	52,000		143.00
5501 SE Nassau Ter	ACRES 103.50	52,000	FD602 Carth/Wilna FD	52,000	TO	143.14
Stuart, FL 34997	EAST-1092864 NRTH-1462932		Installment Fee			20.11
	DEED BOOK 2003 PG-21069					
	FULL MARKET VALUE	52,000				
TOTAL TAX ---						670.36**
	DATE #1	01/31/20	DATE #2	03/31/20	DATE #3	05/29/20
	AMT DUE	243.57	AMT DUE	223.45	AMT DUE	223.45

STATE OF NEW YORK
 COUNTY - Jefferson
 TOWN - Wilna
 SWIS - 226089

2 0 2 0 T O W N T A X R O L L
 T A X A B L E SECTION OF THE ROLL - 1
 TAX MAP NUMBER SEQUENCE
 UNIFORM PERCENT OF VALUE IS 100.00

PAGE 621
 VALUATION DATE-JUL 01, 2018
 TAXABLE STATUS DATE-MAR 01, 2019

TAX MAP PARCEL NUMBER	PROPERTY LOCATION & CLASS	ASSESSMENT	EXEMPTION CODE	COUNTY	TOWN	TAX AMOUNT
CURRENT OWNERS NAME	SCHOOL DISTRICT	LAND	TAX DESCRIPTION			
CURRENT OWNERS ADDRESS	PARCEL SIZE/GRID COORD	TOTAL	SPECIAL DISTRICTS			
***** 78.00-2-28.2 *****						
78.00-2-28.2	Rogers Crossing Rd 314 Rural vac<10		County Outside	400		BILL602277 2.96
Shebetka Paul E	Carthage 226001	400	Town Wide	400		1.10
5501 SE Nassau Ter	ACRES 1.60	400	FD602 Carth/Wilna FD	400	TO	1.10
Stuart, FL 34997	EAST-1091823 NRTH-1461044 DEED BOOK 2003 PG-21069 FULL MARKET VALUE	400	Installment Fee			.15
TOTAL TAX ---						5.16**
		DATE #1	01/31/20	DATE #2	03/31/20	DATE #3
		AMT DUE	1.87	AMT DUE	1.72	AMT DUE
						05/29/20
						1.72
***** 78.00-2-29.1 *****						
78.00-2-29.1	40899 Rogers Crossing Rd 240 Rural res		County Outside	136,000		BILL602278 1,004.89
Petite Joseph	Carthage 226001	93,600	Town Wide	136,000		374.00
Petite Martine-Vivianne	ACRES 166.59	136,000	FD602 Carth/Wilna FD	136,000	TO	374.38
30 Riders Ridge Trl	EAST-1091761 NRTH-1463750 FULL MARKET VALUE	136,000	Installment Fee			52.60
Buena Vista, VA 24416						
TOTAL TAX ---						1,753.27**
		DATE #1	01/31/20	DATE #2	03/31/20	DATE #3
		AMT DUE	637.03	AMT DUE	584.42	AMT DUE
						05/29/20
						584.42
***** 78.00-2-29.2 *****						
78.00-2-29.2	40813 Rogers Crossing Rd 210 1 Family Res		County Outside	110,000		BILL602279 812.77
Sanders Gregory A	Carthage 226001	10,500	Town Wide	110,000		302.50
Sanders Amy	ACRES 10.03	110,000	FD602 Carth/Wilna FD	110,000	TO	302.81
40813 Rogers Crossing Rd	EAST-1090285 NRTH-1461365 DEED BOOK 2005 PG-9658 FULL MARKET VALUE	110,000	Installment Fee			42.54
Carthage, NY 13619						
TOTAL TAX ---						1,418.08**
		DATE #1	01/31/20	DATE #2	03/31/20	DATE #3
		AMT DUE	515.24	AMT DUE	472.69	AMT DUE
						05/29/20
						472.69
***** 78.00-2-29.3 *****						
78.00-2-29.3	Rogers Crossing Rd 314 Rural vac<10		County Outside	8,800		BILL602280 65.02
Petite Joseph M	Carthage 226001	8,800	Town Wide	8,800		24.20
Petite Martine-Viviann	ACRES 1.89	8,800	FD602 Carth/Wilna FD	8,800	TO	24.22
30 Riders Ridge Trl	EAST-1090900 NRTH-1460700 DEED BOOK 2008 PG-17906 FULL MARKET VALUE	8,800	Installment Fee			3.40
Buena Vista, VA 24416						
TOTAL TAX ---						113.44**
		DATE #1	01/31/20	DATE #2	03/31/20	DATE #3
		AMT DUE	41.22	AMT DUE	37.81	AMT DUE
						05/29/20
						37.81

STATE OF NEW YORK
COUNTY - Jefferson
TOWN - Wilna
SWIS - 226089

2020 TOWN TAX ROLL
TAXABLE SECTION OF THE ROLL - 1
TAX MAP NUMBER SEQUENCE
UNIFORM PERCENT OF VALUE IS 100.00

PAGE 622
VALUATION DATE-JUL 01, 2018
TAXABLE STATUS DATE-MAR 01, 2019

TAX MAP PARCEL NUMBER	PROPERTY LOCATION & CLASS	ASSESSMENT	EXEMPTION CODE	COUNTY	TOWN	TAX AMOUNT
CURRENT OWNERS NAME	SCHOOL DISTRICT	LAND	TAX DESCRIPTION			
CURRENT OWNERS ADDRESS	PARCEL SIZE/GRID COORD	TOTAL	SPECIAL DISTRICTS			
***** 78.00-2-31.86 *****						
41045 Rogers Crossing Rd				78.00-2-31.86		BILL602281
78.00-2-31.86	240 Rural res		County Outside	172,500		1,274.58
Wormwood Joseph N	Carthage 226001	32,400	Town Wide	172,500		474.37
Wormwood Melissa L	ACRES 49.68	172,500	FD602 Carth/Wilna FD	172,500	TO	474.86
41045 Rogers Crossing Rd	EAST-1091285 NRTH-1461939		Installment Fee			66.71
Carthage, NY 13619	DEED BOOK 1558 PG-161					
	FULL MARKET VALUE	172,500				
TOTAL TAX ---						2,223.81**
	DATE #1	01/31/20	DATE #2	03/31/20	DATE #3	05/29/20
	AMT DUE	807.98	AMT DUE	741.27	AMT DUE	741.27
***** 78.06-1-1 *****						
41473 Co Rte 40				78.06-1-1		BILL602282
78.06-1-1	240 Rural res		County Outside	89,900		664.26
Highers Eric T	Carthage 226001	16,900	Town Wide	89,900		247.22
Highers Amanda E	ACRES 10.00	89,900	FD601 Nat Brg Fire Dist	89,900	TO	154.26
25068 Crowner Rd	EAST-1093955 NRTH-1471358		Installment Fee			31.97
Carthage, NY 13619	DEED BOOK 1874 PG-151					
	FULL MARKET VALUE	89,900				
TOTAL TAX ---						1,065.74**
	DATE #1	01/31/20	DATE #2	03/31/20	DATE #3	05/29/20
	AMT DUE	387.23	AMT DUE	355.24	AMT DUE	355.24
***** 78.06-1-2 *****						
41731 Co Rte 40				78.06-1-2		BILL602283
78.06-1-2	240 Rural res		County Outside	389,900		2,880.92
Torpy Kevin	Carthage 226001	26,200	Town Wide	389,900		1,072.22
Torpy Jennifer	ACRES 30.00 BANK 810	389,900	FD601 Nat Brg Fire Dist	389,900	TO	669.05
41731 Co Rte 40	EAST-1094733 NRTH-1471628		Installment Fee			138.67
Carthage, NY 13619	DEED BOOK 2018 PG-17860					
	FULL MARKET VALUE	389,900				
TOTAL TAX ---						4,622.19**
	DATE #1	01/31/20	DATE #2	03/31/20	DATE #3	05/29/20
	AMT DUE	1,679.40	AMT DUE	1,540.73	AMT DUE	1,540.73
***** 78.06-1-3 *****						
41922 Co Rte 41				78.06-1-3		BILL602284
78.06-1-3	210 1 Family Res		VET WAR CT 41121	12,000	6,000	
ODell Bryan L	Carthage 226001	19,400	County Outside	109,000		805.39
ODell Susan M	ACRES 3.10 BANK 810	121,000	Town Wide	115,000		316.25
41922 Co Rte 41	EAST-1095835 NRTH-1472754		FD601 Nat Brg Fire Dist	121,000	TO	207.63
Natural Bridge, NY 13665	DEED BOOK 1853 PG-17		Installment Fee			39.88
	FULL MARKET VALUE	121,000				
TOTAL TAX ---						1,329.27**
	DATE #1	01/31/20	DATE #2	03/31/20	DATE #3	05/29/20
	AMT DUE	482.97	AMT DUE	443.09	AMT DUE	443.09

STATE OF NEW YORK
COUNTY - Jefferson
TOWN - Wilna
SWIS - 226089

2020 TOWN TAX ROLL
TAXABLE SECTION OF THE ROLL - 1
TAX MAP NUMBER SEQUENCE
UNIFORM PERCENT OF VALUE IS 100.00

PAGE 623
VALUATION DATE-JUL 01, 2018
TAXABLE STATUS DATE-MAR 01, 2019

TAX MAP PARCEL NUMBER	PROPERTY LOCATION & CLASS	ASSESSMENT	EXEMPTION CODE	COUNTY	TOWN	TAX AMOUNT
CURRENT OWNERS NAME	SCHOOL DISTRICT	LAND	TAX DESCRIPTION	TAXABLE VALUE		
CURRENT OWNERS ADDRESS	PARCEL SIZE/GRID COORD	TOTAL	SPECIAL DISTRICTS			
***** 78.06-1-4 *****						
41884	Co Rte 41					BILL602285
78.06-1-4	210 1 Family Res		County Outside	184,500		1,363.24
Miller Zachary J	Carthage 226001	19,400	Town Wide	184,500		507.37
Miller Joan E	ACRES 3.10 BANK 810	184,500	FD601 Nat Brg Fire Dist	184,500	TO	316.59
41884 Co Rte 41	EAST-1095682 NRTH-1472470		Installment Fee			65.62
Natural Bridge, NY 13665	DEED BOOK 2011 PG-13799					
	FULL MARKET VALUE	184,500				
TOTAL TAX ---						2,187.20**
	DATE #1	01/31/20	DATE #2	03/31/20	DATE #3	05/29/20
	AMT DUE	794.70	AMT DUE	729.06	AMT DUE	729.06
***** 78.06-1-5 *****						
	Co Rte 41					BILL602286
78.06-1-5	311 Res vac land		County Outside	10,100		74.63
Willsey Lance	Carthage 226001	10,100	Town Wide	10,100		27.77
1011 Co Rte 138	ACRES 3.47	10,100	FD601 Nat Brg Fire Dist	10,100	TO	17.33
Broadalbin, NY 12025	EAST-1095410 NRTH-1471909		Installment Fee			3.59
	DEED BOOK 2012 PG-16835					
	FULL MARKET VALUE	10,100				
TOTAL TAX ---						119.73**
	DATE #1	01/31/20	DATE #2	03/31/20	DATE #3	05/29/20
	AMT DUE	43.50	AMT DUE	39.91	AMT DUE	39.91
***** 78.06-1-6 *****						
	Co Rte 41					BILL602287
78.06-1-6	312 Vac w/imprv		County Outside	20,100		148.52
Grawe Richard	Carthage 226001	11,100	Town Wide	20,100		55.27
41837 Co Rte 41	Lot 1-A	20,100	School Relevy			172.66
Natural Bridge, NY 13665	ACRES 4.19		FD601 Nat Brg Fire Dist	20,100	TO	34.49
	EAST-1095446 NRTH-1471442		Installment Fee			12.33
	DEED BOOK 2012 PG-16834					
	FULL MARKET VALUE	20,100				
TOTAL TAX ---						410.94**
	DATE #1	01/31/20	DATE #2	03/31/20	DATE #3	05/29/20
	AMT DUE	149.31	AMT DUE	136.98	AMT DUE	136.98
***** 78.06-1-7 *****						
	41837 Avery Rd					BILL602288
78.06-1-7	210 1 Family Res		VET COM CT 41131	20,000	10,000	
Grawe Richard	Carthage 226001	10,100	County Outside	71,000		524.61
Hanno Kristin D	FRNT 100.00 DPTH 130.00	91,000	Town Wide	81,000		222.75
41837 Co Rte 41	BANK 550		FD601 Nat Brg Fire Dist	91,000	TO	156.15
Natural Bridge, NY 13665	EAST-1095352 NRTH-1471147		Installment Fee			27.11
	DEED BOOK 1838 PG-14					
	FULL MARKET VALUE	91,000				
TOTAL TAX ---						903.51**
	DATE #1	01/31/20	DATE #2	03/31/20	DATE #3	05/29/20
	AMT DUE	328.28	AMT DUE	301.17	AMT DUE	301.17

STATE OF NEW YORK
COUNTY - Jefferson
TOWN - Wilna
SWIS - 226089

2020 TOWN TAX ROLL
TAXABLE SECTION OF THE ROLL - 1
TAX MAP NUMBER SEQUENCE
UNIFORM PERCENT OF VALUE IS 100.00

PAGE 624
VALUATION DATE-JUL 01, 2018
TAXABLE STATUS DATE-MAR 01, 2019

TAX MAP PARCEL NUMBER	PROPERTY LOCATION & CLASS	ASSESSMENT	EXEMPTION CODE	COUNTY	TOWN	TAX AMOUNT
CURRENT OWNERS NAME	SCHOOL DISTRICT	LAND	TAX DESCRIPTION			
CURRENT OWNERS ADDRESS	PARCEL SIZE/GRID COORD	TOTAL	SPECIAL DISTRICTS			
***** 78.06-1-8 *****						
41909	Avery Rd					BILL602289
78.06-1-8	210 1 Family Res		County Outside	140,000		1,034.44
Laroche Alexander Lee	Carthage 226001	15,600	Town Wide	140,000		385.00
Laroche Ashley R	FRNT 250.00 DPTH 127.00	140,000	FD601 Nat Brg Fire Dist	140,000	TO	240.23
6675 Tracey St Apt B	BANK 550		Installment Fee			49.79
Fort Polk, LA 71459	EAST-1095729 NRTH-1471182					
	DEED BOOK 2017 PG-3360					
	FULL MARKET VALUE	140,000				
TOTAL TAX ---						1,659.67**
	DATE #1	01/31/20	DATE #2	03/31/20	DATE #3	05/29/20
	AMT DUE	603.02	AMT DUE	553.22	AMT DUE	553.22
***** 78.06-1-9 *****						
41941	Avery Rd					BILL602290
78.06-1-9	210 1 Family Res		County Outside	141,000		1,041.83
Fox Michael J	Carthage 226001	21,500	Town Wide	141,000		387.75
Fox Jan E	ACRES 9.08	141,000	FD601 Nat Brg Fire Dist	141,000	TO	241.95
41941 Avery Rd	EAST-1095887 NRTH-1471506		Installment Fee			50.15
Natural Bridge, NY 13665	DEED BOOK 1171 PG-00235					
	FULL MARKET VALUE	141,000				
TOTAL TAX ---						1,671.53**
	DATE #1	01/31/20	DATE #2	03/31/20	DATE #3	05/29/20
	AMT DUE	607.34	AMT DUE	557.17	AMT DUE	557.17
***** 78.06-1-10 *****						
42073	Avery Rd					BILL602291
78.06-1-10	321 Abandoned ag		County Outside	26,800		198.02
Oneill Dennis	Carthage 226001	26,800	Town Wide	26,800		73.70
Oneill Tina	Lot 2	26,800	FD601 Nat Brg Fire Dist	26,800	TO	45.99
317 S James St	ACRES 63.08		Installment Fee			9.53
Carthage, NY 13619	EAST-1096832 NRTH-1472187					
	DEED BOOK 1674 PG-177					
	FULL MARKET VALUE	26,800				
TOTAL TAX ---						317.71**
	DATE #1	01/31/20	DATE #2	03/31/20	DATE #3	05/29/20
	AMT DUE	115.44	AMT DUE	105.90	AMT DUE	105.90
***** 78.06-1-11 *****						
	Avery Rd					BILL602292
78.06-1-11	311 Res vac land		County Outside	8,300		61.33
ONEill Dennis	Carthage 226001	8,300	Town Wide	8,300		22.82
ONEill Tina	ACRES 1.15	8,300	FD601 Nat Brg Fire Dist	8,300	TO	14.24
317 S James St	EAST-1096706 NRTH-1471296		Installment Fee			2.95
Carthage, NY 13619	DEED BOOK 2010 PG-10481					
	FULL MARKET VALUE	8,300				
TOTAL TAX ---						98.39**
	DATE #1	01/31/20	DATE #2	03/31/20	DATE #3	05/29/20
	AMT DUE	35.76	AMT DUE	32.79	AMT DUE	32.79

STATE OF NEW YORK
 COUNTY - Jefferson
 TOWN - Wilna
 SWIS - 226089

2 0 2 0 T O W N T A X R O L L
 T A X A B L E SECTION OF THE ROLL - 1
 TAX MAP NUMBER SEQUENCE
 UNIFORM PERCENT OF VALUE IS 100.00

PAGE 625
 VALUATION DATE-JUL 01, 2018
 TAXABLE STATUS DATE-MAR 01, 2019

TAX MAP PARCEL NUMBER	PROPERTY LOCATION & CLASS	ASSESSMENT	EXEMPTION CODE	COUNTY	TOWN	TAX AMOUNT
CURRENT OWNERS NAME	SCHOOL DISTRICT	LAND	TAX DESCRIPTION			
CURRENT OWNERS ADDRESS	PARCEL SIZE/GRID COORD	TOTAL	SPECIAL DISTRICTS			
***** 78.06-1-12 *****						
78.06-1-12	Avery Rd					BILL602293
ONEILL DENNIS	311 Res vac land		County Outside	8,900		65.76
ONEILL TINA	Carthage 226001	8,900	Town Wide	8,900		24.47
317 S State St	ACRES 1.15	8,900	FD601 Nat Brg Fire Dist	8,900	TO	15.27
Carthage, NY 13619	EAST-1096952 NRTH-1471324		Installment Fee			3.17
	DEED BOOK 2005 PG-9255					
	FULL MARKET VALUE	8,900				
TOTAL TAX ---						105.50**
	DATE #1	01/31/20	DATE #2	03/31/20	DATE #3	05/29/20
	AMT DUE	38.35	AMT DUE	35.16	AMT DUE	35.16
***** 78.06-1-13 *****						
78.06-1-13	42173 Avery Rd					BILL602294
KIEFFER JUSTIN	210 1 Family Res		County Outside	135,000		997.50
KIEFFER JAMIE E	Carthage 226001	19,000	Town Wide	135,000		371.25
42173 Avery Rd	ACRES 2.51 BANK 810	135,000	FD601 Nat Brg Fire Dist	135,000	TO	231.65
Natural Bridge, NY 13665	EAST-1097300 NRTH-1471402		Installment Fee			48.01
	DEED BOOK 2016 PG-11407					
	FULL MARKET VALUE	135,000				
TOTAL TAX ---						1,600.40**
	DATE #1	01/31/20	DATE #2	03/31/20	DATE #3	05/29/20
	AMT DUE	581.49	AMT DUE	533.46	AMT DUE	533.46
***** 78.06-1-14 *****						
78.06-1-14	42257 Avery Rd					BILL602295
BUSKEY DAVID C	210 1 Family Res		VET WAR C 41122	12,000	0	
BUSKEY KATHRYN M	Carthage 226001	16,700	VET WAR T 41123	0	6,000	
KATHRYN AND JOSEPH WEST	ACRES 2.15	136,000	County Outside	124,000		916.22
42257 Avery Rd	EAST-1097611 NRTH-1471480		Town Wide	130,000		357.50
Natural Bridge, NY 13665	DEED BOOK 2014 PG-3634		FD601 Nat Brg Fire Dist	136,000	TO	233.37
	FULL MARKET VALUE	136,000	Installment Fee			45.21
TOTAL TAX ---						1,507.09**
	DATE #1	01/31/20	DATE #2	03/31/20	DATE #3	05/29/20
	AMT DUE	547.58	AMT DUE	502.36	AMT DUE	502.36
***** 78.06-1-15 *****						
78.06-1-15	42261 Avery Rd					BILL602296
BUSKEY DAVID C	210 1 Family Res		County Outside	109,500		809.08
BUSKEY KATHRYN M	Carthage 226001	9,800	Town Wide	109,500		301.12
42261 Avery Rd	FRNT 96.00 DPTH 200.00	109,500	FD601 Nat Brg Fire Dist	109,500	TO	187.90
Natural Bridge, NY 13665	EAST-1097806 NRTH-1471432		Installment Fee			38.94
	DEED BOOK 1232 PG-319					
	FULL MARKET VALUE	109,500				
TOTAL TAX ---						1,298.10**
	DATE #1	01/31/20	DATE #2	03/31/20	DATE #3	05/29/20
	AMT DUE	471.64	AMT DUE	432.70	AMT DUE	432.70

STATE OF NEW YORK
COUNTY - Jefferson
TOWN - Wilna
SWIS - 226089

2 0 2 0 T O W N T A X R O L L
T A X A B L E SECTION OF THE ROLL - 1
TAX MAP NUMBER SEQUENCE
UNIFORM PERCENT OF VALUE IS 100.00

PAGE 626
VALUATION DATE-JUL 01, 2018
TAXABLE STATUS DATE-MAR 01, 2019

TAX MAP PARCEL NUMBER	PROPERTY LOCATION & CLASS	ASSESSMENT	EXEMPTION CODE	COUNTY	TOWN	TAX AMOUNT
CURRENT OWNERS NAME	SCHOOL DISTRICT	LAND	TAX DESCRIPTION			
CURRENT OWNERS ADDRESS	PARCEL SIZE/GRID COORD	TOTAL	SPECIAL DISTRICTS			
***** 78.06-1-16 *****						
42596 Avery Rd						BILL602297
78.06-1-16	270 Mfg housing		County Outside	57,000		421.17
Steria Kevin J	Carthage 226001	21,100	Town Wide	57,000		156.75
PO Box 445	ACRES 5.50	57,000	FD601 Nat Brg Fire Dist	57,000	TO	97.81
Carthage, NY 13619	EAST-1099835 NRTH-1471248		Installment Fee			20.27
	FULL MARKET VALUE	57,000				
TOTAL TAX ---						675.73**
	DATE #1	01/31/20	DATE #2	03/31/20	DATE #3	05/29/20
	AMT DUE	245.52	AMT DUE	225.24	AMT DUE	225.24
***** 78.06-1-17 *****						
42444-512 Avery Rd						BILL602298
78.06-1-17	271 Mfg housings		VET COM CT 41131	20,000	10,000	
Thompson Charles	Carthage 226001	56,900	VET DIS CT 41141	20,000	20,000	
Thompson Beverly	ACRES 99.50	100,000	County Outside	60,000		443.33
PO Box 485	EAST-1098914 NRTH-1469967		Town Wide	70,000		192.50
Carthage, NY 13619	FULL MARKET VALUE	100,000	FD601 Nat Brg Fire Dist	100,000	TO	171.60
			Installment Fee			24.22
TOTAL TAX ---						807.43**
	DATE #1	01/31/20	DATE #2	03/31/20	DATE #3	05/29/20
	AMT DUE	293.37	AMT DUE	269.14	AMT DUE	269.14
***** 78.06-1-18 *****						
42346 Avery Rd						BILL602299
78.06-1-18	240 Rural res		County Outside	130,000		960.55
West-Buskey Kathryn M	Carthage 226001	26,100	Town Wide	130,000		357.50
Buskey David C	ACRES 25.12	130,000	FD601 Nat Brg Fire Dist	130,000	TO	223.07
42261 Avery Rd	EAST-1098116 NRTH-1470811		Installment Fee			46.23
Natural Bridge, NY 13665	DEED BOOK 2014 PG-8328					
	FULL MARKET VALUE	130,000				
TOTAL TAX ---						1,541.12**
	DATE #1	01/31/20	DATE #2	03/31/20	DATE #3	05/29/20
	AMT DUE	559.95	AMT DUE	513.70	AMT DUE	513.70
***** 78.06-1-19 *****						
42196 Avery Rd						BILL602300
78.06-1-19	105 Vac farmland		County Outside	172,500		1,274.58
Stenoski Jeanne L	Carthage 226001	37,200	Town Wide	172,500		474.37
Tyner Danny L	ACRES 46.51 BANK 100	172,500	FD601 Nat Brg Fire Dist	172,500	TO	296.00
42196 Avery Rd	EAST-1097042 NRTH-1469714		Installment Fee			61.35
Natural Bridge, NY 13665	DEED BOOK 2017 PG-10553					
	FULL MARKET VALUE	172,500				
TOTAL TAX ---						2,044.95**
	DATE #1	01/31/20	DATE #2	03/31/20	DATE #3	05/29/20
	AMT DUE	743.00	AMT DUE	681.65	AMT DUE	681.65

STATE OF NEW YORK
COUNTY - Jefferson
TOWN - Wilna
SWIS - 226089

2020 TOWN TAX ROLL
TAXABLE SECTION OF THE ROLL - 1
TAX MAP NUMBER SEQUENCE
UNIFORM PERCENT OF VALUE IS 100.00

PAGE 627
VALUATION DATE-JUL 01, 2018
TAXABLE STATUS DATE-MAR 01, 2019

TAX MAP PARCEL NUMBER	PROPERTY LOCATION & CLASS	ASSESSMENT	EXEMPTION CODE	COUNTY	TOWN	TAX AMOUNT
CURRENT OWNERS NAME	SCHOOL DISTRICT	LAND	TAX DESCRIPTION	TAXABLE VALUE		
CURRENT OWNERS ADDRESS	PARCEL SIZE/GRID COORD	TOTAL	SPECIAL DISTRICTS			
***** 78.06-1-20 *****						
42100/102	Avery Rd					BILL602301
78.06-1-20	271 Mfg housings		VET COM CT 41131	20,000	10,000	
Anderson Charles P	Carthage 226001	20,100	VET DIS CT 41141	40,000	20,000	
Anderson Marsha L	ACRES 11.13 BANK 810	128,000	County Outside	68,000		502.44
42102 Avery Rd	EAST-1096934 NRTH-1470575		Town Wide	98,000		269.50
Natural Bridge, NY 13665	DEED BOOK 1706 PG-17		FD601 Nat Brg Fire Dist	128,000	TO	219.64
	FULL MARKET VALUE	128,000	Installment Fee			29.75
			TOTAL TAX ---			991.58**
			DATE #1 01/31/20	DATE #2 03/31/20	DATE #3 05/29/20	
			AMT DUE 360.29	AMT DUE 330.52	AMT DUE 330.52	
***** 78.06-1-21 *****						
42086	Avery Rd					BILL602302
78.06-1-21	210 1 Family Res		County Outside	89,900		664.26
Baker Joshua J	Carthage 226001	20,300	Town Wide	89,900		247.22
PO Box 181	ACRES 4.41 BANK 250	89,900	FD601 Nat Brg Fire Dist	89,900	TO	154.26
Croghan, NY 13327	EAST-1096485 NRTH-1470860		Installment Fee			31.97
	DEED BOOK 2016 PG-18355					
	FULL MARKET VALUE	89,900				
			TOTAL TAX ---			1,065.74**
			DATE #1 01/31/20	DATE #2 03/31/20	DATE #3 05/29/20	
			AMT DUE 387.23	AMT DUE 355.24	AMT DUE 355.24	
***** 78.06-1-22 *****						
	S of Avery Rd					BILL602303
78.06-1-22	311 Res vac land		County Outside	6,000		44.33
Beirman James W	Carthage 226001	6,000	Town Wide	6,000		16.50
Beirman Judith L	ACRES 10.00 BANK 550	6,000	FD601 Nat Brg Fire Dist	6,000	TO	10.30
41940 Co Rte 40	EAST-1096489 NRTH-1470234		Installment Fee			2.13
Natural Bridge, NY 13655	DEED BOOK 1891 PG-131					
	FULL MARKET VALUE	6,000				
			TOTAL TAX ---			71.13**
			DATE #1 01/31/20	DATE #2 03/31/20	DATE #3 05/29/20	
			AMT DUE 25.84	AMT DUE 23.71	AMT DUE 23.71	
***** 78.06-1-23 *****						
41990	Avery Rd					BILL602304
78.06-1-23	210 1 Family Res		County Outside	92,000		679.78
Nephew Amber	Carthage 226001	15,700	Town Wide	92,000		253.00
41990 Avery Rd	FRNT 250.00 DPTH 128.00	92,000	FD601 Nat Brg Fire Dist	92,000	TO	157.87
Natural Bridge, NY 13665	EAST-1096212 NRTH-1471033		Installment Fee			32.72
	DEED BOOK 2019 PG-893					
	FULL MARKET VALUE	92,000				
			TOTAL TAX ---			1,090.65**
			DATE #1 01/31/20	DATE #2 03/31/20	DATE #3 05/29/20	
			AMT DUE 396.27	AMT DUE 363.55	AMT DUE 363.55	

STATE OF NEW YORK
COUNTY - Jefferson
TOWN - Wilna
SWIS - 226089

2020 TOWN TAX ROLL
TAXABLE SECTION OF THE ROLL - 1
TAX MAP NUMBER SEQUENCE
UNIFORM PERCENT OF VALUE IS 100.00

PAGE 628
VALUATION DATE-JUL 01, 2018
TAXABLE STATUS DATE-MAR 01, 2019

TAX MAP PARCEL NUMBER	PROPERTY LOCATION & CLASS	ASSESSMENT	EXEMPTION CODE	COUNTY	TOWN	TAX AMOUNT
CURRENT OWNERS NAME	SCHOOL DISTRICT	LAND	TAX DESCRIPTION			
CURRENT OWNERS ADDRESS	PARCEL SIZE/GRID COORD	TOTAL	SPECIAL DISTRICTS			
***** 78.06-1-24 *****						
78.06-1-24	S of Avery Rd					BILL602305
Nephew Amber	311 Res vac land		County Outside	2,200		16.26
41990 Avery Rd	Carthage 226001	2,200	Town Wide	2,200		6.05
Natural Bridge, NY 13665	ACRES 2.03	2,200	FD601 Nat Brg Fire Dist	2,200	TO	3.78
	EAST-1096211 NRTH-1470718		Installment Fee			.78
	DEED BOOK 2019 PG-893					
	FULL MARKET VALUE	2,200				
TOTAL TAX ---						26.09**
	DATE #1	01/31/20	DATE #2	03/31/20	DATE #3	05/29/20
	AMT DUE	9.49	AMT DUE	8.69	AMT DUE	8.69
***** 78.06-1-25 *****						
78.06-1-25	41940 Avery Rd					BILL602306
Bierman James W Jr	210 1 Family Res		County Outside	117,000		864.50
Bierman Judith	Carthage 226001	31,300	Town Wide	117,000		321.75
41940 Avery Rd	ACRES 25.86 BANK 550	117,000	FD601 Nat Brg Fire Dist	117,000	TO	200.77
Natural Bridge, NY 13665	EAST-1095954 NRTH-1469870		Installment Fee			41.61
	FULL MARKET VALUE	117,000				
TOTAL TAX ---						1,387.02**
	DATE #1	01/31/20	DATE #2	03/31/20	DATE #3	05/29/20
	AMT DUE	503.95	AMT DUE	462.34	AMT DUE	462.34
***** 78.06-1-26 *****						
78.06-1-26	Co Rte 42					BILL602307
Bradymore LLC	311 Res vac land		County Outside	29,900		220.93
5286 Clinton St	Carthage 226001	29,900	Town Wide	29,900		82.22
Lowville, NY 13367	ACRES 55.10	29,900	FD601 Nat Brg Fire Dist	29,900	TO	51.31
	EAST-1094857 NRTH-1470194		Installment Fee			10.63
	DEED BOOK 2005 PG-19839					
	FULL MARKET VALUE	29,900				
TOTAL TAX ---						354.46**
	DATE #1	01/31/20	DATE #2	03/31/20	DATE #3	05/29/20
	AMT DUE	128.79	AMT DUE	118.15	AMT DUE	118.15
***** 78.06-1-27 *****						
78.06-1-27	41544 Co Rte 40					BILL602308
Milden Damon K	210 1 Family Res		County Outside	115,000		849.72
Craig April L	Carthage 226001	17,900	Town Wide	115,000		316.25
41544 Co Rte 40	ACRES 1.30 BANK 810	115,000	FD601 Nat Brg Fire Dist	115,000	TO	197.34
Carthage, NY 13619	EAST-1094285 NRTH-1470794		Installment Fee			40.90
	DEED BOOK 2009 PG-19906					
	FULL MARKET VALUE	115,000				
TOTAL TAX ---						1,363.31**
	DATE #1	01/31/20	DATE #2	03/31/20	DATE #3	05/29/20
	AMT DUE	495.35	AMT DUE	454.43	AMT DUE	454.43

STATE OF NEW YORK
 COUNTY - Jefferson
 TOWN - Wilna
 SWIS - 226089

2020 TOWN TAX ROLL
 TAXABLE SECTION OF THE ROLL - 1
 TAX MAP NUMBER SEQUENCE
 UNIFORM PERCENT OF VALUE IS 100.00

PAGE 629
 VALUATION DATE-JUL 01, 2018
 TAXABLE STATUS DATE-MAR 01, 2019

TAX MAP PARCEL NUMBER	PROPERTY LOCATION & CLASS	ASSESSMENT	EXEMPTION CODE	COUNTY	TOWN	TAX AMOUNT
CURRENT OWNERS NAME	SCHOOL DISTRICT	LAND	TAX DESCRIPTION	TAXABLE VALUE		
CURRENT OWNERS ADDRESS	PARCEL SIZE/GRID COORD	TOTAL	SPECIAL DISTRICTS			
78.06-1-28	Avery Rd 314 Rural vac<10		County Outside	78.06-1-28		BILL602309
Barnes Charlene R	Carthage 226001	4,800	Town Wide		4,800	35.47
12816 Spruce Run Rd	FRNT 143.00 DPTH 79.00	4,800	FD601 Nat Brg Fire Dist		4,800 TO	13.20
Myersville, MD 21773	EAST-1094084 NRTH-1470843		Installment Fee			8.24
	DEED BOOK 2007 PG-18713					1.71
	FULL MARKET VALUE	4,800				
TOTAL TAX ---						56.91**
	DATE #1	01/31/20	DATE #2	03/31/20	DATE #3	05/29/20
	AMT DUE	20.68	AMT DUE	18.97	AMT DUE	18.97
78.06-1-29	25886 Co Rte 42 210 1 Family Res		County Outside	78.06-1-29		BILL602310
Black River Real Estate LLC	Carthage 226001	19,000	Town Wide		143,500	1,060.30
5286 Clinton St	ACRES 2.54	143,500	FD601 Nat Brg Fire Dist		143,500 TO	394.62
Lowville, NY 13367	EAST-1094051 NRTH-1470652		Installment Fee			246.24
	DEED BOOK 2017 PG-19618					51.03
	FULL MARKET VALUE	143,500				
TOTAL TAX ---						1,701.16**
	DATE #1	01/31/20	DATE #2	03/31/20	DATE #3	05/29/20
	AMT DUE	618.09	AMT DUE	567.05	AMT DUE	567.05
78.06-1-30	25690 Co Rte 42 210 1 Family Res		County Outside	78.06-1-30		BILL602311
Sanderson Austin C	Carthage 226001	18,100	Town Wide		230,000	1,699.44
Sanderson Desirae M	ACRES 2.53 BANK 810	230,000	FD601 Nat Brg Fire Dist		230,000 TO	632.50
25690 Co Rte 42	EAST-1094044 NRTH-1470183		Installment Fee			394.67
Carthage, NY 13619	DEED BOOK 2019 PG-7120					81.80
	FULL MARKET VALUE	230,000				
TOTAL TAX ---						2,726.61**
	DATE #1	01/31/20	DATE #2	03/31/20	DATE #3	05/29/20
	AMT DUE	990.67	AMT DUE	908.87	AMT DUE	908.87
78.06-1-31	25524 Co Rte 42 210 1 Family Res		County Outside	78.06-1-31		BILL602312
Plaza Michael J	Carthage 226001	17,900	Town Wide		250,000	1,847.22
25524 Co Rte 42	ACRES 2.22 BANK 550	250,000	FD601 Nat Brg Fire Dist		250,000 TO	687.50
Wilna, NY 13619	EAST-1093993 NRTH-1469973		Installment Fee			428.99
	DEED BOOK 2016 PG-13990					88.91
	FULL MARKET VALUE	250,000				
TOTAL TAX ---						2,963.71**
	DATE #1	01/31/20	DATE #2	03/31/20	DATE #3	05/29/20
	AMT DUE	1,076.82	AMT DUE	987.90	AMT DUE	987.90

STATE OF NEW YORK
COUNTY - Jefferson
TOWN - Wilna
SWIS - 226089

2020 TOWN TAX ROLL
TAXABLE SECTION OF THE ROLL - 1
TAX MAP NUMBER SEQUENCE
UNIFORM PERCENT OF VALUE IS 100.00

PAGE 630
VALUATION DATE-JUL 01, 2018
TAXABLE STATUS DATE-MAR 01, 2019

TAX MAP PARCEL NUMBER	PROPERTY LOCATION & CLASS	ASSESSMENT	EXEMPTION CODE	COUNTY	TOWN	TAX AMOUNT
CURRENT OWNERS NAME	SCHOOL DISTRICT	LAND	TAX DESCRIPTION			
CURRENT OWNERS ADDRESS	PARCEL SIZE/GRID COORD	TOTAL	SPECIAL DISTRICTS			
***** 78.06-1-32 *****						
25178	Co Rte 42					BILL602313
78.06-1-32	210 1 Family Res		County Outside	175,500		1,296.75
Ryan Shawn M	Carthage 226001	18,500	Town Wide	175,500		482.62
Ryan Shannon M	ACRES 3.17	175,500	FD602 Carth/Wilna FD	175,500	TO	483.11
25178 Co Rte 42	EAST-1093938 NRTH-1469531		Installment Fee			67.87
Carthage, NY 13619	DEED BOOK 2016 PG-3951					
	FULL MARKET VALUE	175,500				
TOTAL TAX ---						2,262.48**
	DATE #1	01/31/20	DATE #2	03/31/20	DATE #3	05/29/20
	AMT DUE	822.03	AMT DUE	754.16	AMT DUE	754.16
***** 78.06-1-33 *****						
25895	Co Rte 42					BILL602314
78.06-1-33	210 1 Family Res		County Outside	142,000		1,049.22
Marshall Robert F	Carthage 226001	17,500	Town Wide	142,000		390.50
Marshall Heidi B	ACRES 1.47	142,000	FD602 Carth/Wilna FD	142,000	TO	390.90
25145 Co Rte 42	EAST-1093736 NRTH-1470575		Installment Fee			54.92
Carthage, NY 13619	DEED BOOK 2013 PG-16050					
	FULL MARKET VALUE	142,000				
TOTAL TAX ---						1,830.62**
	DATE #1	01/31/20	DATE #2	03/31/20	DATE #3	05/29/20
	AMT DUE	665.14	AMT DUE	610.20	AMT DUE	610.20
***** 78.06-1-34 *****						
25145	Co Rte 42					BILL602315
78.06-1-34	210 1 Family Res		VET COM CT 41131	20,000	10,000	
Marshall Robert F	Carthage 226001	27,600	VET COM CT 41131	20,000	10,000	
Marshall Heidi B	ACRES 15.86	220,000	VET DIS CT 41141	40,000	20,000	
25145 Co Rte 42	EAST-1093521 NRTH-1470117		VET DIS CT 41141	40,000	20,000	
Carthage, NY 13619	FULL MARKET VALUE	220,000	County Outside	100,000		738.89
			Town Wide	160,000		440.00
			FD602 Carth/Wilna FD	220,000	TO	605.61
			Installment Fee			53.54
TOTAL TAX ---						1,784.50**
	DATE #1	01/31/20	DATE #2	03/31/20	DATE #3	05/29/20
	AMT DUE	648.38	AMT DUE	594.83	AMT DUE	594.83
***** 78.17-1-1 *****						
40408	Rogers Crossing Rd					BILL602316
78.17-1-1	240 Rural res		County Outside	57,000		421.17
Jones Casey	Carthage 226001	26,300	Town Wide	57,000		156.75
4819 Texas Rd	ACRES 23.50	57,000	FD602 Carth/Wilna FD	57,000	TO	156.91
Carthage, NY 13619	EAST-1088382 NRTH-1457879		Installment Fee			22.04
	DEED BOOK 2018 PG-512					
	FULL MARKET VALUE	57,000				
TOTAL TAX ---						734.83**
	DATE #1	01/31/20	DATE #2	03/31/20	DATE #3	05/29/20
	AMT DUE	266.99	AMT DUE	244.94	AMT DUE	244.94

STATE OF NEW YORK
COUNTY - Jefferson
TOWN - Wilna
SWIS - 226089

2 0 2 0 T O W N T A X R O L L
T A X A B L E SECTION OF THE ROLL - 1
TAX MAP NUMBER SEQUENCE
UNIFORM PERCENT OF VALUE IS 100.00

PAGE 631
VALUATION DATE-JUL 01, 2018
TAXABLE STATUS DATE-MAR 01, 2019

TAX MAP PARCEL NUMBER	PROPERTY LOCATION & CLASS	ASSESSMENT	EXEMPTION CODE	COUNTY	TOWN	TAX AMOUNT
CURRENT OWNERS NAME	SCHOOL DISTRICT	LAND	TAX DESCRIPTION			
CURRENT OWNERS ADDRESS	PARCEL SIZE/GRID COORD	TOTAL	SPECIAL DISTRICTS			
***** 78.17-1-2 *****						
40560/700	Rogers Crossing Rd					BILL602317
78.17-1-2	240 Rural res		County Outside	179,900		1,329.26
Lavalley Kurtis W Jr	Carthage 226001	27,300	Town Wide	179,900		494.72
40560 Rogers Crossing Rd	Lots 3, 4 & 5	179,900	FD602 Carth/Wilna FD	179,900	TO	495.23
Carthage, NY 13619	ACRES 22.99 BANK 810		Installment Fee			69.58
	EAST-1089114 NRTH-1458850					
	FULL MARKET VALUE	179,900				
TOTAL TAX ---						2,319.21**
	DATE #1	01/31/20	DATE #2	03/31/20	DATE #3	05/29/20
	AMT DUE	842.65	AMT DUE	773.07	AMT DUE	773.07
***** 78.17-1-3.1 *****						
40726	Rogers Crossing Rd					BILL602318
78.17-1-3.1	210 1 Family Res		VET COM CT 41131	20,000	10,000	
Fairchild Skylar Aaron	Carthage 226001	20,600	VET DIS CT 41141	40,000	20,000	
Fairchild Jessica M	Forest Hills Development	203,000	County Outside	143,000		1,056.61
40726 Rogers Crossing Rd	ACRES 6.69 BANK 550		Town Wide	173,000		475.75
Carthage, NY 13619	EAST-1089804 NRTH-1459482		FD602 Carth/Wilna FD	203,000	TO	558.82
	DEED BOOK 2018 PG-4400		Installment Fee			62.74
	FULL MARKET VALUE	203,000				
TOTAL TAX ---						2,091.18**
	DATE #1	01/31/20	DATE #2	03/31/20	DATE #3	05/29/20
	AMT DUE	759.80	AMT DUE	697.06	AMT DUE	697.06
***** 78.17-1-3.2 *****						
40710	Rogers Crossing Rd					BILL602319
78.17-1-3.2	240 Rural res		County Outside	219,900		1,624.81
Cummings Barry	Carthage 226001	14,900	Town Wide	219,900		604.72
Cummings Brandy J	Lot 6	219,900	FD602 Carth/Wilna FD	219,900	TO	605.34
40710 Rogers Crossing Rd	ACRES 5.61 BANK 100		Installment Fee			85.05
Carthage, NY 13619	EAST-1089589 NRTH-1459390					
	DEED BOOK 2011 PG-12005					
	FULL MARKET VALUE	219,900				
TOTAL TAX ---						2,834.87**
	DATE #1	01/31/20	DATE #2	03/31/20	DATE #3	05/29/20
	AMT DUE	1,030.02	AMT DUE	944.95	AMT DUE	944.95
***** 78.17-1-4 *****						
40752	Rogers Crossing Rd					BILL602320
78.17-1-4	210 1 Family Res		County Outside	178,000		1,315.22
Jones John D	Carthage 226001	21,200	Town Wide	178,000		489.50
Jones Sharon M	Lot 8	178,000	FD602 Carth/Wilna FD	178,000	TO	490.00
40752 Rogers Crossing Rd	ACRES 5.68		Installment Fee			68.84
Carthage, NY 13619-9754	EAST-1090006 NRTH-1459654					
	DEED BOOK 1196 PG-91					
	FULL MARKET VALUE	178,000				
TOTAL TAX ---						2,294.72**
	DATE #1	01/31/20	DATE #2	03/31/20	DATE #3	05/29/20
	AMT DUE	833.76	AMT DUE	764.90	AMT DUE	764.90

STATE OF NEW YORK
COUNTY - Jefferson
TOWN - Wilna
SWIS - 226089

2 0 2 0 T O W N T A X R O L L
T A X A B L E SECTION OF THE ROLL - 1
TAX MAP NUMBER SEQUENCE
UNIFORM PERCENT OF VALUE IS 100.00

PAGE 632
VALUATION DATE-JUL 01, 2018
TAXABLE STATUS DATE-MAR 01, 2019

TAX MAP PARCEL NUMBER	PROPERTY LOCATION & CLASS	ASSESSMENT	EXEMPTION CODE	COUNTY	TOWN	TAX AMOUNT
CURRENT OWNERS NAME	SCHOOL DISTRICT	LAND	TAX DESCRIPTION			
CURRENT OWNERS ADDRESS	PARCEL SIZE/GRID COORD	TOTAL	SPECIAL DISTRICTS			
***** 78.17-1-5 *****						
40782	Rogers Crossing Rd					BILL602321
78.17-1-5	270 Mfg housing		VET COM CT 41131	20,000	10,000	
Fox Timothy J	Carthage 226001	22,100	VET DIS CT 41141	16,350	16,350	
40782 Rogers Crossing Rd	Lot 9	109,000	County Outside	72,650		536.80
Carthage, NY 13619	MH5 vin# AC-FQ11-0485-G-B		Town Wide	82,650		227.29
	ACRES 6.92 BANK 550		FD602 Carth/Wilna FD	109,000	TO	300.05
	EAST-1090220 NRTH-1459833		Installment Fee			31.92
	FULL MARKET VALUE	109,000				
TOTAL TAX ---						1,064.14**
	DATE #1	01/31/20	DATE #2	03/31/20	DATE #3	05/29/20
	AMT DUE	386.64	AMT DUE	354.71	AMT DUE	354.71
***** 78.17-1-6 *****						
40824	Rogers Crossing Rd					BILL602322
78.17-1-6	210 1 Family Res		County Outside	122,000		901.44
Fox Life Tenant Jeannette L	Carthage 226001	21,900	Town Wide	122,000		335.50
Hills Karen Lori Fox	ACRES 6.62	122,000	FD602 Carth/Wilna FD	122,000	TO	335.84
40824 Rogers Crossing Rd	EAST-1090467 NRTH-1459991		Installment Fee			47.18
Carthage, NY 13619	DEED BOOK 2019 PG-4240					
	FULL MARKET VALUE	122,000				
PRIOR OWNER ON 3/01/2019						
Fox Richard						
TOTAL TAX ---						1,572.78**
	DATE #1	01/31/20	DATE #2	03/31/20	DATE #3	05/29/20
	AMT DUE	571.44	AMT DUE	524.26	AMT DUE	524.26
***** 78.17-1-7 *****						
40906	Rogers Crossing Rd					BILL602323
78.17-1-7	210 1 Family Res		County Outside	129,900		959.81
Roggie Timothy L	Carthage 226001	20,600	Town Wide	129,900		357.22
Roggie Cheryl A	ACRES 4.70	129,900	FD602 Carth/Wilna FD	129,900	TO	357.59
40906 Rogers Crossing Rd	EAST-1090758 NRTH-1460286		Installment Fee			50.24
Carthage, NY 13619	FULL MARKET VALUE	129,900				
TOTAL TAX ---						1,674.62**
	DATE #1	01/31/20	DATE #2	03/31/20	DATE #3	05/29/20
	AMT DUE	608.46	AMT DUE	558.20	AMT DUE	558.20
***** 78.17-1-8 *****						
	Rogers Crossing Rd					BILL602324
78.17-1-8	311 Res vac land		County Outside	9,700		71.67
Roggie Timothy L	Carthage 226001	9,700	Town Wide	9,700		26.67
Roggie Cheryl A	ACRES 3.40	9,700	FD602 Carth/Wilna FD	9,700	TO	26.70
40906 Rogers Crossing Rd	EAST-1091102 NRTH-1460264		Installment Fee			3.75
Carthage, NY 13619	FULL MARKET VALUE	9,700				
TOTAL TAX ---						125.04**
	DATE #1	01/31/20	DATE #2	03/31/20	DATE #3	05/29/20
	AMT DUE	45.43	AMT DUE	41.68	AMT DUE	41.68

STATE OF NEW YORK
COUNTY - Jefferson
TOWN - Wilna
SWIS - 226089

2020 TOWN TAX ROLL
TAXABLE SECTION OF THE ROLL - 1
TAX MAP NUMBER SEQUENCE
UNIFORM PERCENT OF VALUE IS 100.00

PAGE 633
VALUATION DATE-JUL 01, 2018
TAXABLE STATUS DATE-MAR 01, 2019

TAX MAP PARCEL NUMBER	PROPERTY LOCATION & CLASS	ASSESSMENT	EXEMPTION CODE	COUNTY	TOWN	TAX AMOUNT
CURRENT OWNERS NAME	SCHOOL DISTRICT	LAND	TAX DESCRIPTION			
CURRENT OWNERS ADDRESS	PARCEL SIZE/GRID COORD	TOTAL	SPECIAL DISTRICTS			
***** 78.17-1-9 *****						
78.17-1-9	Rogers Crossing Rd 322 Rural vac>10		County Outside	78.17-1-9		BILL602325 173.64
Roggie Timothy L	Carthage 226001	23,500	Town Wide			64.62
Roggie Cheryl	Lots 11 & 12	23,500	FD602 Carth/Wilna FD			64.69
40906 Rogers Crossing Rd	ACRES 26.38		Installment Fee			9.09
Carthage, NY 13619	EAST-1091600 NRTH-1459806					
	FULL MARKET VALUE	23,500				
TOTAL TAX ---						302.95**
	DATE #1	01/31/20	DATE #2	03/31/20	DATE #3	05/29/20
	AMT DUE	110.08	AMT DUE	100.98	AMT DUE	100.98
***** 78.17-1-10 *****						
78.17-1-10	Texas Rd 322 Rural vac>10		County Outside	78.17-1-10		BILL602326 224.62
Parenti George	Carthage 226001	30,400	Town Wide			83.60
Parenti Donna	Lot 14	30,400	FD602 Carth/Wilna FD			83.68
PO Box 294	ACRES 37.84		Installment Fee			11.76
Carthage, NY 13619	EAST-1091036 NRTH-1459069					
	DEED BOOK 1193 PG-235					
	FULL MARKET VALUE	30,400				
TOTAL TAX ---						391.90**
	DATE #1	01/31/20	DATE #2	03/31/20	DATE #3	05/29/20
	AMT DUE	142.40	AMT DUE	130.63	AMT DUE	130.63
***** 78.17-1-11.1 *****						
78.17-1-11.1	40669 Texas Rd 322 Rural vac>10		County Outside	78.17-1-11.1		BILL602327 198.02
Wilsie Brandi A	Carthage 226001	26,800	Town Wide			73.70
McDonald Christopher R	Lots 1 & 13	26,800	FD602 Carth/Wilna FD			73.77
9 Stone St	ACRES 31.82		Installment Fee			10.36
Carthage, NY 13619	EAST-1089801 NRTH-1458284					
	DEED BOOK 2017 PG-9126					
	FULL MARKET VALUE	26,800				
TOTAL TAX ---						345.49**
	DATE #1	01/31/20	DATE #2	03/31/20	DATE #3	05/29/20
	AMT DUE	125.53	AMT DUE	115.16	AMT DUE	115.16
***** 78.17-1-12 *****						
78.17-1-12	Texas Rd 314 Rural vac<10		County Outside	78.17-1-12		BILL602328 89.41
Renaud John D	Carthage 226001	12,100	Town Wide			33.27
C/O Richard Renaud	Lot 2	12,100	FD602 Carth/Wilna FD			33.31
40563 Texas Rd	ACRES 9.41		Installment Fee			4.68
Carthage, NY 13619	EAST-1089026 NRTH-1457658					
	DEED BOOK 1693 PG-326					
	FULL MARKET VALUE	12,100				
TOTAL TAX ---						155.99**
	DATE #1	01/31/20	DATE #2	03/31/20	DATE #3	05/29/20
	AMT DUE	56.69	AMT DUE	51.99	AMT DUE	51.99

STATE OF NEW YORK
COUNTY - Jefferson
TOWN - Wilna
SWIS - 226089

2 0 2 0 T O W N T A X R O L L
T A X A B L E SECTION OF THE ROLL - 1
TAX MAP NUMBER SEQUENCE
UNIFORM PERCENT OF VALUE IS 100.00

PAGE 634
VALUATION DATE-JUL 01, 2018
TAXABLE STATUS DATE-MAR 01, 2019

TAX MAP PARCEL NUMBER	PROPERTY LOCATION & CLASS	ASSESSMENT	EXEMPTION CODE	COUNTY	TOWN	TAX AMOUNT
CURRENT OWNERS NAME	SCHOOL DISTRICT	LAND	TAX DESCRIPTION	TAXABLE VALUE		
CURRENT OWNERS ADDRESS	PARCEL SIZE/GRID COORD	TOTAL	SPECIAL DISTRICTS			
***** 78.17-1-13 *****						
40563 Texas Rd						BILL602329
78.17-1-13	210 1 Family Res		VET COM CT 41131	20,000	10,000	
Renaud Richard J	Carthage 226001	18,700	County Outside	112,000		827.55
Renaud Elaine R	ACRES 2.01 BANK 810	132,000	Town Wide	122,000		335.50
40563 Texas Rd	EAST-1088923 NRTH-1457232		FD602 Carth/Wilna FD	132,000	TO	363.37
Carthage, NY 13619	DEED BOOK 993 PG-00343		Installment Fee			45.79
	FULL MARKET VALUE	132,000				
TOTAL TAX ---						1,526.42**
	DATE #1	01/31/20	DATE #2	03/31/20	DATE #3	05/29/20
	AMT DUE	554.61	AMT DUE	508.80	AMT DUE	508.80
***** 78.17-1-14 *****						
40715/759 Texas Rd						BILL602330
78.17-1-14	270 Mfg housing		VET WAR C 41122	8,550	0	
Genter Donald L	Carthage 226001	22,300	VET WAR T 41123	0	6,000	
40715 Texas Rd	ACRES 9.18	57,000	County Outside	48,450		357.99
Carthage, NY 13619	EAST-1089776 NRTH-1457602		Town Wide	51,000		140.25
	FULL MARKET VALUE	57,000	FD602 Carth/Wilna FD	57,000	TO	156.91
			Installment Fee			19.65
TOTAL TAX ---						655.15**
	DATE #1	01/31/20	DATE #2	03/31/20	DATE #3	05/29/20
	AMT DUE	238.04	AMT DUE	218.38	AMT DUE	218.38
***** 78.17-1-16 *****						
40897 Texas Rd						BILL602331
78.17-1-16	210 1 Family Res		VET COM CT 41131	20,000	10,000	
Parenti George	Carthage 226001	21,000	VET DIS CT 41141	7,950	7,950	
Parenti Donna	ACRES 9.49	159,000	County Outside	131,050		968.31
PO Box 294	EAST-1090587 NRTH-1458082		Town Wide	141,050		387.89
Carthage, NY 13619	DEED BOOK 1099 PG-00077		FD602 Carth/Wilna FD	159,000	TO	437.69
	FULL MARKET VALUE	159,000	Installment Fee			53.82
TOTAL TAX ---						1,793.89**
	DATE #1	01/31/20	DATE #2	03/31/20	DATE #3	05/29/20
	AMT DUE	651.79	AMT DUE	597.96	AMT DUE	597.96
***** 78.17-1-17 *****						
40987 Texas Rd						BILL602332
78.17-1-17	210 1 Family Res		VET WAR CT 41121	12,000	6,000	
Mcdonald Richard	Carthage 226001	19,900	VET WAR CT 41121	12,000	6,000	
Mcdonald Rhonda	ACRES 3.77	195,000	County Outside	171,000		1,263.50
6180B Canal Ct	EAST-1091393 NRTH-1458367		Town Wide	183,000		503.25
Aberdeen Proving GrouMD 21005	DEED BOOK 1545 PG-121		School Relevy			1,675.10
	FULL MARKET VALUE	195,000	FD602 Carth/Wilna FD	195,000	TO	536.79
			Installment Fee			119.36
TOTAL TAX ---						3,978.64**
	DATE #1	01/31/20	DATE #2	03/31/20	DATE #3	05/29/20
	AMT DUE	1,445.58	AMT DUE	1,326.21	AMT DUE	1,326.21

STATE OF NEW YORK
COUNTY - Jefferson
TOWN - Wilna
SWIS - 226089

2020 TOWN TAX ROLL
TAXABLE SECTION OF THE ROLL - 1
TAX MAP NUMBER SEQUENCE
UNIFORM PERCENT OF VALUE IS 100.00

PAGE 635
VALUATION DATE-JUL 01, 2018
TAXABLE STATUS DATE-MAR 01, 2019

TAX MAP PARCEL NUMBER	PROPERTY LOCATION & CLASS	ASSESSMENT	EXEMPTION CODE	COUNTY	TOWN	
CURRENT OWNERS NAME	SCHOOL DISTRICT	LAND	TAX DESCRIPTION	TAXABLE VALUE	TAX AMOUNT	
CURRENT OWNERS ADDRESS	PARCEL SIZE/GRID COORD	TOTAL	SPECIAL DISTRICTS			
***** 78.17-1-18 *****						
41045 Texas Rd					BILL602333	
78.17-1-18	240 Rural res		VET WAR CT 41121	12,000	6,000	
Ayres George W	Carthage 226001	22,500	County Outside	224,000	1,655.10	
Ayres Julieann	ACRES 10.05	236,000	Town Wide	230,000	632.50	
41045 Texas Rd	EAST-1091849 NRTH-1458418		FD602 Carth/Wilna FD	236,000 TO	649.66	
Carthage, NY 13619	DEED BOOK 1769 PG-103		Installment Fee		88.12	
	FULL MARKET VALUE	236,000				
				TOTAL TAX ---	2,937.26**	
	DATE #1	01/31/20	DATE #2	03/31/20	DATE #3	05/29/20
	AMT DUE	1,067.22	AMT DUE	979.08	AMT DUE	979.08
***** 78.17-1-19 *****						
Texas Rd					BILL602334	
78.17-1-19	314 Rural vac<10		County Outside	200	1.48	
Company Trustee Larry P	Carthage 226001	200	Town Wide	200	0.55	
Company Family Irrev Trust	ACRES 1.40	200	FD602 Carth/Wilna FD	200 TO	.55	
4838 Rogers Crossing Rd	EAST-1092114 NRTH-1459055		Installment Fee		.08	
Carthage, NY 13619	DEED BOOK 1748 PG-228					
	FULL MARKET VALUE	200				
				TOTAL TAX ---	2.58**	
	DATE #1	01/31/20	DATE #2	03/31/20	DATE #3	05/29/20
	AMT DUE	0.94	AMT DUE	0.86	AMT DUE	0.86
***** 78.17-1-20 *****						
Texas Rd					BILL602335	
78.17-1-20	314 Rural vac<10		County Outside	100	0.74	
BJ Connor Properties LLC	Carthage 226001	100	Town Wide	100	0.28	
72 Bridge St	FRNT 40.00 DPTH 460.00	100	FD602 Carth/Wilna FD	100 TO	.28	
Carthage, NY 13619	EAST-1092290 NRTH-1457861		Installment Fee		.04	
	DEED BOOK 2013 PG-18898					
	FULL MARKET VALUE	100				
				TOTAL TAX ---	1.30**	
	DATE #1	01/31/20	DATE #2	03/31/20	DATE #3	05/29/20
	AMT DUE	0.48	AMT DUE	0.43	AMT DUE	0.43
***** 78.17-1-21 *****						
41104 Texas Rd					BILL602336	
78.17-1-21	270 Mfg housing		County Outside	35,000	258.61	
Schermerhorn John	Carthage 226001	17,400	Town Wide	35,000	96.25	
Schermerhorn Shirley	ACRES 1.10	35,000	FD602 Carth/Wilna FD	35,000 TO	96.35	
41104 Texas Rd	EAST-1092179 NRTH-1457948		Installment Fee		13.54	
Carthage, NY 13619	FULL MARKET VALUE	35,000				
				TOTAL TAX ---	451.21**	
	DATE #1	01/31/20	DATE #2	03/31/20	DATE #3	05/29/20
	AMT DUE	163.95	AMT DUE	150.40	AMT DUE	150.40

STATE OF NEW YORK
COUNTY - Jefferson
TOWN - Wilna
SWIS - 226089

2020 TOWN TAX ROLL
TAXABLE SECTION OF THE ROLL - 1
TAX MAP NUMBER SEQUENCE
UNIFORM PERCENT OF VALUE IS 100.00

PAGE 636
VALUATION DATE-JUL 01, 2018
TAXABLE STATUS DATE-MAR 01, 2019

TAX MAP PARCEL NUMBER	PROPERTY LOCATION & CLASS	ASSESSMENT	EXEMPTION CODE	COUNTY	TOWN	TAX AMOUNT
CURRENT OWNERS NAME	SCHOOL DISTRICT	LAND	TAX DESCRIPTION			
CURRENT OWNERS ADDRESS	PARCEL SIZE/GRID COORD	TOTAL	SPECIAL DISTRICTS			
***** 78.17-1-22 *****						
41068 Texas Rd						BILL602337
78.17-1-22	210 1 Family Res		County Outside	168,000		1,241.33
Schermerhorn George Jr	Carthage 226001	18,600	Town Wide	168,000		462.00
Sharon	ACRES 1.90	168,000	FD602 Carth/Wilna FD	168,000	TO	462.47
41068 Texas Rd	EAST-1091993 NRTH-1457918		Installment Fee			64.97
Carthage, NY 13619	FULL MARKET VALUE	168,000				
TOTAL TAX ---						2,165.80**
	DATE #1	01/31/20	DATE #2	03/31/20	DATE #3	05/29/20
	AMT DUE	786.91	AMT DUE	721.93	AMT DUE	721.93
***** 78.17-1-23 *****						
41032 Texas Rd						BILL602338
78.17-1-23	210 1 Family Res		VET COM CT 41131	20,000	10,000	
Gibeau Donald R	Carthage 226001	18,500	VET DIS C 41142	40,000	0	
Gibeau Patricia A	ACRES 1.77	139,900	VET DIS T 41143	0	20,000	
41032 Texas Rd	EAST-1091763 NRTH-1457886		County Outside	79,900		590.37
Carthage, NY 13619	DEED BOOK 932 PG-00517		Town Wide	109,900		302.22
	FULL MARKET VALUE	139,900	FD602 Carth/Wilna FD	139,900	TO	385.12
			Installment Fee			38.33
TOTAL TAX ---						1,277.71**
	DATE #1	01/31/20	DATE #2	03/31/20	DATE #3	05/29/20
	AMT DUE	464.24	AMT DUE	425.90	AMT DUE	425.90
***** 78.17-1-24 *****						
22848 Wrape Rd						BILL602339
78.17-1-24	210 1 Family Res		County Outside	111,000		820.16
Gokey Donald P	Carthage 226001	18,700	Town Wide	111,000		305.25
Tina Louise	ACRES 2.00	111,000	FD602 Carth/Wilna FD	111,000	TO	305.56
22848 Wrape Rd	EAST-1091550 NRTH-1457856		Installment Fee			42.93
Carthage, NY 13619	FULL MARKET VALUE	111,000				
TOTAL TAX ---						1,430.97**
	DATE #1	01/31/20	DATE #2	03/31/20	DATE #3	05/29/20
	AMT DUE	519.92	AMT DUE	476.99	AMT DUE	476.99
***** 78.17-1-25 *****						
Wrape Rd						BILL602340
78.17-1-25	314 Rural vac<10		County Outside	3,800		28.08
Gokey Donald P	Carthage 226001	3,800	Town Wide	3,800		10.45
Tina Louise	ACRES 6.36	3,800	FD602 Carth/Wilna FD	3,800	TO	10.46
22848 Wrape Rd	EAST-1091840 NRTH-1457574		Installment Fee			1.47
Carthage, NY 13619	FULL MARKET VALUE	3,800				
TOTAL TAX ---						48.99**
	DATE #1	01/31/20	DATE #2	03/31/20	DATE #3	05/29/20
	AMT DUE	17.80	AMT DUE	16.33	AMT DUE	16.33

STATE OF NEW YORK
COUNTY - Jefferson
TOWN - Wilna
SWIS - 226089

2020 TOWN TAX ROLL
TAXABLE SECTION OF THE ROLL - 1
TAX MAP NUMBER SEQUENCE
UNIFORM PERCENT OF VALUE IS 100.00

PAGE 637
VALUATION DATE-JUL 01, 2018
TAXABLE STATUS DATE-MAR 01, 2019

TAX MAP PARCEL NUMBER	PROPERTY LOCATION & CLASS	ASSESSMENT	EXEMPTION CODE	COUNTY	TOWN	TAX AMOUNT
CURRENT OWNERS NAME	SCHOOL DISTRICT	LAND	TAX DESCRIPTION			
CURRENT OWNERS ADDRESS	PARCEL SIZE/GRID COORD	TOTAL	SPECIAL DISTRICTS			
***** 78.17-1-26 *****						
22807 Wrape Rd						BILL602341
78.17-1-26	210 1 Family Res		VET WAR C 41122	12,000	0	
Roch Ronald R	Carthage 226001	19,900	VET WAR T 41123	0	6,000	
22807 Wrape Rd	Roch RR Lf-Us	142,000	County Outside	130,000		960.55
Carthage, NY 13619	ACRES 3.80		Town Wide	136,000		374.00
	EAST-1091287 NRTH-1457444		FD602 Carth/Wilna FD	142,000	TO	390.90
PRIOR OWNER ON 3/01/2019	DEED BOOK 2019 PG-18969		Installment Fee			51.76
Roch Ronald R	FULL MARKET VALUE	142,000				
TOTAL TAX ---						1,725.45**
	DATE #1	01/31/20	DATE #2	03/31/20	DATE #3	05/29/20
	AMT DUE	626.91	AMT DUE	575.15	AMT DUE	575.15
***** 78.17-1-27 *****						
40950 Texas Rd						BILL602342
78.17-1-27	210 1 Family Res		County Outside	177,000		1,307.83
Hall Michael R	Carthage 226001	18,900	Town Wide	177,000		486.75
Gray Molly E	ACRES 2.37 BANK 810	177,000	FD602 Carth/Wilna FD	177,000	TO	487.24
40950 Texas Rd	EAST-1091240 NRTH-1457846		Installment Fee			68.45
Carthage, NY 13619	DEED BOOK 2017 PG-16345					
	FULL MARKET VALUE	177,000				
TOTAL TAX ---						2,281.82**
	DATE #1	01/31/20	DATE #2	03/31/20	DATE #3	05/29/20
	AMT DUE	829.07	AMT DUE	760.60	AMT DUE	760.60
***** 78.17-1-28 *****						
40918 Texas Rd						BILL602343
78.17-1-28	210 1 Family Res		County Outside	99,900		738.15
Forbes Brian	Carthage 226001	13,400	Town Wide	99,900		274.72
831 Alexandria St	FRNT 125.00 DPTH 223.00	99,900	FD602 Carth/Wilna FD	99,900	TO	275.00
Carthage, NY 13619	EAST-1091052 NRTH-1457787		Installment Fee			38.64
	DEED BOOK 2019 PG-12209					
PRIOR OWNER ON 3/01/2019	FULL MARKET VALUE	99,900				
Faul Todd M						
TOTAL TAX ---						1,287.87**
	DATE #1	01/31/20	DATE #2	03/31/20	DATE #3	05/29/20
	AMT DUE	467.93	AMT DUE	429.29	AMT DUE	429.29
***** 78.17-1-29 *****						
40878 Texas Rd						BILL602344
78.17-1-29	210 1 Family Res		County Outside	159,800		1,180.74
Pillans Barbara L	Carthage 226001	19,100	Town Wide	159,800		439.45
40878 Texas Rd	ACRES 2.66 BANK 810	159,800	FD602 Carth/Wilna FD	159,800	TO	439.90
Carthage, NY 13619	EAST-1090851 NRTH-1457760		Installment Fee			61.80
	DEED BOOK 2018 PG-11087					
	FULL MARKET VALUE	159,800				
TOTAL TAX ---						2,060.09**
	DATE #1	01/31/20	DATE #2	03/31/20	DATE #3	05/29/20
	AMT DUE	748.51	AMT DUE	686.69	AMT DUE	686.69

STATE OF NEW YORK
COUNTY - Jefferson
TOWN - Wilna
SWIS - 226089

2020 TOWN TAX ROLL
TAXABLE SECTION OF THE ROLL - 1
TAX MAP NUMBER SEQUENCE
UNIFORM PERCENT OF VALUE IS 100.00

PAGE 638
VALUATION DATE-JUL 01, 2018
TAXABLE STATUS DATE-MAR 01, 2019

TAX MAP PARCEL NUMBER	PROPERTY LOCATION & CLASS	ASSESSMENT	EXEMPTION CODE	COUNTY	TOWN
CURRENT OWNERS NAME	SCHOOL DISTRICT	LAND	TAX DESCRIPTION	TAXABLE VALUE	TAX AMOUNT
CURRENT OWNERS ADDRESS	PARCEL SIZE/GRID COORD	TOTAL	SPECIAL DISTRICTS		
***** 78.17-1-30 *****					
40822 Texas Rd					BILL602345
78.17-1-30	210 1 Family Res		County Outside	152,500	1,126.80
Schemerhorn Carlton	Carthage 226001	18,600	Town Wide	152,500	419.37
Schemerhorn Betty	ACRES 1.87	152,500	FD602 Carth/Wilna FD	152,500 TO	419.80
40822 Texas Rd	EAST-1090661 NRTH-1457659		Installment Fee		58.98
Carthage, NY 13619	FULL MARKET VALUE	152,500			
TOTAL TAX --- 1,965.97**					
	DATE #1 01/31/20	DATE #2 03/31/20	DATE #3 05/29/20		
	AMT DUE 714.31	AMT DUE 655.32	AMT DUE 655.32		
***** 78.17-1-31 *****					
40804 Texas Rd					BILL602346
78.17-1-31	210 1 Family Res		VET WAR C 41122	12,000	0
Mono Titus George	Carthage 226001	18,600	VET WAR T 41123	0	6,000
Mono Donna	ACRES 1.88	101,000	County Outside	89,000	657.61
PO Box 151	EAST-1090512 NRTH-1457569		Town Wide	95,000	261.25
Natural Bridge, NY 13665	DEED BOOK 1668 PG-204		FD602 Carth/Wilna FD	101,000 TO	278.03
	FULL MARKET VALUE	101,000	Installment Fee		35.91
TOTAL TAX --- 1,196.89**					
	DATE #1 01/31/20	DATE #2 03/31/20	DATE #3 05/29/20		
	AMT DUE 434.88	AMT DUE 398.96	AMT DUE 398.96		
***** 78.17-1-32 *****					
40770 Texas Rd					BILL602347
78.17-1-32	270 Mfg housing		County Outside	49,900	368.70
Steria Darrel L	Carthage 226001	19,600	Town Wide	49,900	137.22
40770 Texas Rd	ACRES 3.39 BANK 550	49,900	FD602 Carth/Wilna FD	49,900 TO	137.36
Carthage, NY 13619	EAST-1090339 NRTH-1457418		Installment Fee		19.30
	DEED BOOK 2004 PG-3188				
	FULL MARKET VALUE	49,900			
TOTAL TAX --- 643.28**					
	DATE #1 01/31/20	DATE #2 03/31/20	DATE #3 05/29/20		
	AMT DUE 233.74	AMT DUE 214.42	AMT DUE 214.42		
***** 78.17-1-33 *****					
Texas Rd					BILL602348
78.17-1-33	322 Rural vac>10		County Outside	10,000	73.89
St Louis Alex J	Carthage 226001	10,000	Town Wide	10,000	27.50
St Louis Kelly M	Roch Rr Lf-Us	10,000	FD602 Carth/Wilna FD	10,000 TO	27.53
40532 Texas Rd	ACRES 20.09		Installment Fee		3.87
Carthage, NY 13619	EAST-1090146 NRTH-1456848				
	DEED BOOK 2019 PG-18974				
	FULL MARKET VALUE	10,000			
PRIOR OWNER ON 3/01/2019					
Roch Ronald R					
TOTAL TAX --- 128.92**					
	DATE #1 01/31/20	DATE #2 03/31/20	DATE #3 05/29/20		
	AMT DUE 46.85	AMT DUE 42.97	AMT DUE 42.97		

STATE OF NEW YORK
 COUNTY - Jefferson
 TOWN - Wilna
 SWIS - 226089

2020 TOWN TAX ROLL
 TAXABLE SECTION OF THE ROLL - 1
 TAX MAP NUMBER SEQUENCE
 UNIFORM PERCENT OF VALUE IS 100.00

PAGE 639
 VALUATION DATE-JUL 01, 2018
 TAXABLE STATUS DATE-MAR 01, 2019

TAX MAP PARCEL NUMBER	PROPERTY LOCATION & CLASS	ASSESSMENT	EXEMPTION CODE	COUNTY	TOWN	TAX AMOUNT
CURRENT OWNERS NAME	SCHOOL DISTRICT	LAND	TAX DESCRIPTION			
CURRENT OWNERS ADDRESS	PARCEL SIZE/GRID COORD	TOTAL	SPECIAL DISTRICTS			
***** 78.17-1-34 *****						
78.17-1-34	Texas Rd					BILL602349
Steria Cyndie	311 Res vac land		County Outside	200		1.48
40728 Texas Rd	Carthage 226001	200	Town Wide	200		0.55
Carthage, NY 13619	ACRES 0.50	200	FD602 Carth/Wilna FD	200 TO		.55
	EAST-1090208 NRTH-1457259		Installment Fee			.08
	DEED BOOK 2013 PG-5127					
	FULL MARKET VALUE	200				
TOTAL TAX ---						2.58**
	DATE #1	01/31/20	DATE #2	03/31/20	DATE #3	05/29/20
	AMT DUE	0.94	AMT DUE	0.86	AMT DUE	0.86
***** 78.17-1-35 *****						
78.17-1-35	40728 Texas Rd					BILL602350
Steria Cyndie	210 1 Family Res		County Outside	138,500		1,023.36
40728 Texas Rd	Carthage 226001	18,700	Town Wide	138,500		380.87
Carthage, NY 13619	ACRES 2.00	138,500	FD602 Carth/Wilna FD	138,500 TO		381.26
	EAST-1090072 NRTH-1457229		Installment Fee			53.56
	DEED BOOK 2013 PG-5127					
	FULL MARKET VALUE	138,500				
TOTAL TAX ---						1,785.49**
	DATE #1	01/31/20	DATE #2	03/31/20	DATE #3	05/29/20
	AMT DUE	648.73	AMT DUE	595.16	AMT DUE	595.16
***** 78.17-1-36.1 *****						
78.17-1-36.1	40694/698 Texas Rd					BILL602351
Hoffman Katherine E	210 1 Family Res		County Outside	89,900		664.26
Hoffman Robert J	Carthage 226001	18,800	Town Wide	89,900		247.22
40698 Texas Rd	ACRES 2.15	89,900	FD602 Carth/Wilna FD	89,900 TO		247.48
Carthage, NY 13619	EAST-1089905 NRTH-1457101		Installment Fee			34.77
	DEED BOOK 1668 PG-15					
	FULL MARKET VALUE	89,900				
TOTAL TAX ---						1,158.96**
	DATE #1	01/31/20	DATE #2	03/31/20	DATE #3	05/29/20
	AMT DUE	421.09	AMT DUE	386.32	AMT DUE	386.32
***** 78.17-1-36.2 *****						
78.17-1-36.2	40656 Texas Rd					BILL602352
St Louis Vicky L	210 1 Family Res		County Outside	73,000		539.39
40656 Texas Rd	Carthage 226001	20,900	Town Wide	73,000		200.75
Carthage, NY 13619	ACRES 5.14	73,000	School Relevy			384.78
	EAST-1089526 NRTH-1456860		FD602 Carth/Wilna FD	73,000 TO		200.95
	DEED BOOK 2004 PG-13978		Installment Fee			39.78
	FULL MARKET VALUE	73,000				
TOTAL TAX ---						1,325.87**
	DATE #1	01/31/20	DATE #2	03/31/20	DATE #3	05/29/20
	AMT DUE	481.75	AMT DUE	441.95	AMT DUE	441.95

STATE OF NEW YORK
COUNTY - Jefferson
TOWN - Wilna
SWIS - 226089

2020 TOWN TAX ROLL
TAXABLE SECTION OF THE ROLL - 1
TAX MAP NUMBER SEQUENCE
UNIFORM PERCENT OF VALUE IS 100.00

PAGE 640
VALUATION DATE-JUL 01, 2018
TAXABLE STATUS DATE-MAR 01, 2019

TAX MAP PARCEL NUMBER	PROPERTY LOCATION & CLASS	ASSESSMENT	EXEMPTION CODE	COUNTY	TOWN	TAX AMOUNT
CURRENT OWNERS NAME	SCHOOL DISTRICT	LAND	TAX DESCRIPTION			
CURRENT OWNERS ADDRESS	PARCEL SIZE/GRID COORD	TOTAL	SPECIAL DISTRICTS			
***** 78.17-1-37 *****						
78.17-1-37	Texas Rd 314 Rural vac<10		County Outside	78.17-1-37	BILL602353	
St Louis Alex J	Carthage 226001	3,700	Town Wide			27.34
St Louis Kelly M	ACRES 4.20	3,700	FD602 Carth/Wilna FD			10.17
40532 Texas Rd	EAST-1089081 NRTH-1456811		Installment Fee			10.19
Carthage, NY 13619	DEED BOOK 2018 PG-7897					1.43
	FULL MARKET VALUE	3,700				
TOTAL TAX ---						47.70**
	DATE #1	01/31/20	DATE #2	03/31/20	DATE #3	05/29/20
	AMT DUE	17.33	AMT DUE	15.90	AMT DUE	15.90
***** 78.17-1-38 *****						
78.17-1-38	40532 Texas Rd 270 Mfg housing		County Outside		BILL602354	
Smith Gorden	Carthage 226001	26,900	Town Wide			294.82
Smith Barbara	ACRES 17.23	39,900	FD602 Carth/Wilna FD			109.72
c/o Alex St Louis	EAST-1088498 NRTH-1456274		Installment Fee			109.84
40532 Texas Rd	FULL MARKET VALUE	39,900				15.43
Carthage, NY 13619						
TOTAL TAX ---						514.38**
	DATE #1	01/31/20	DATE #2	03/31/20	DATE #3	05/29/20
	AMT DUE	186.89	AMT DUE	171.46	AMT DUE	171.46
***** 78.17-1-39 *****						
78.17-1-39	40442/460 Texas Rd 210 1 Family Res		County Outside		BILL602355	
Wormwood Diane	Carthage 226001	23,000	Town Wide			1,034.44
40442 Texas Rd	Nelson W life use	140,000	FD602 Carth/Wilna FD			385.00
Carthage, NY 13619	ACRES 12.30		Installment Fee			385.39
	EAST-1088275 NRTH-1456897					54.14
	DEED BOOK 1565 PG-106					
	FULL MARKET VALUE	140,000				
TOTAL TAX ---						1,804.83**
	DATE #1	01/31/20	DATE #2	03/31/20	DATE #3	05/29/20
	AMT DUE	655.75	AMT DUE	601.61	AMT DUE	601.61
***** 78.17-1-41 *****						
78.17-1-41	S of Texas Rd 314 Rural vac<10		County Outside		BILL602356	
Hoffman Harley	Carthage 226001	1,500	Town Wide			11.08
Hoffman Carolyn R	ACRES 2.50	1,500	FD602 Carth/Wilna FD			4.12
108 Seminole Dr	EAST-1087959 NRTH-1455852		Installment Fee			4.13
Ormond Beach, FL 32174	DEED BOOK 931 PG-00932					.58
	FULL MARKET VALUE	1,500				
TOTAL TAX ---						19.33**
	DATE #1	01/31/20	DATE #2	03/31/20	DATE #3	05/29/20
	AMT DUE	7.03	AMT DUE	6.44	AMT DUE	6.44

STATE OF NEW YORK
COUNTY - Jefferson
TOWN - Wilna
SWIS - 226089

2020 TOWN TAX ROLL
TAXABLE SECTION OF THE ROLL - 1
TAX MAP NUMBER SEQUENCE
UNIFORM PERCENT OF VALUE IS 100.00

PAGE 641
VALUATION DATE-JUL 01, 2018
TAXABLE STATUS DATE-MAR 01, 2019

TAX MAP PARCEL NUMBER	PROPERTY LOCATION & CLASS	ASSESSMENT	EXEMPTION CODE	COUNTY	TOWN	TAX AMOUNT
CURRENT OWNERS NAME	SCHOOL DISTRICT	LAND	TAX DESCRIPTION			
CURRENT OWNERS ADDRESS	PARCEL SIZE/GRID COORD	TOTAL	SPECIAL DISTRICTS			
***** 78.17-1-42.2 *****						
40281 Rogers Crossing Rd						BILL602357
78.17-1-42.2	240 Rural res		County Outside	229,000		1,692.05
Reome Michael P	Carthage 226001	21,500	Town Wide	229,000		629.75
40281 Rogers Crossing Rd	ACRES 8.20 BANK 810	229,000	FD602 Carth/Wilna FD	229,000	TO	630.39
Carthage, NY 13619	EAST-1087465 NRTH-1458170		Installment Fee			88.57
	DEED BOOK 2007 PG-13244					
	FULL MARKET VALUE	229,000				
TOTAL TAX ---						2,952.19**
	DATE #1	01/31/20	DATE #2	03/31/20	DATE #3	05/29/20
	AMT DUE	1,072.64	AMT DUE	984.06	AMT DUE	984.06
***** 78.17-1-43 *****						
40399 Rogers Crossing Rd						BILL602358
78.17-1-43	210 1 Family Res		County Outside	88,500		653.91
Renggli Alois Michael	Carthage 226001	14,900	Town Wide	88,500		243.37
40399 Rogers Crossing Rd	ACRES 0.70 BANK 822	88,500	FD602 Carth/Wilna FD	88,500	TO	243.62
Carthage, NY 13619	EAST-1087844 NRTH-1458133		Installment Fee			34.23
	DEED BOOK 2012 PG-322					
	FULL MARKET VALUE	88,500				
TOTAL TAX ---						1,140.90**
	DATE #1	01/31/20	DATE #2	03/31/20	DATE #3	05/29/20
	AMT DUE	414.53	AMT DUE	380.30	AMT DUE	380.30
***** 78.17-1-44 *****						
40419/421 Rogers Crossing Rd						BILL602359
78.17-1-44	210 1 Family Res		VET WAR C 41122	12,000	0	
Schermerhorn Shawn	Carthage 226001	22,500	VET WAR T 41123	0	6,000	
Schermerhorn Jennifer	ACRES 10.00 BANK 822	108,000	County Outside	96,000		709.33
PO Box 466	EAST-1087921 NRTH-1458954		Town Wide	102,000		280.50
Carthage, NY 13619	DEED BOOK 2005 PG-17185		FD602 Carth/Wilna FD	108,000	TO	297.30
	FULL MARKET VALUE	108,000	Installment Fee			38.61
TOTAL TAX ---						1,287.13**
	DATE #1	01/31/20	DATE #2	03/31/20	DATE #3	05/29/20
	AMT DUE	467.66	AMT DUE	429.04	AMT DUE	429.04
***** 78.17-1-45 *****						
40469 Rogers Crossing Rd						BILL602360
78.17-1-45	270 Mfg housing		County Outside	58,000		428.55
Wood Robert H	Carthage 226001	23,500	Town Wide	58,000		159.50
Wood Melody	ACRES 10.00	58,000	School Relevy			255.93
40469 Rogers Crossing Rd	EAST-1088190 NRTH-1459262		FD602 Carth/Wilna FD	58,000	TO	159.66
Carthage, NY 13619	DEED BOOK 1656 PG-146		Installment Fee			30.11
	FULL MARKET VALUE	58,000				
TOTAL TAX ---						1,003.64**
	DATE #1	01/31/20	DATE #2	03/31/20	DATE #3	05/29/20
	AMT DUE	364.67	AMT DUE	334.54	AMT DUE	334.54

STATE OF NEW YORK
COUNTY - Jefferson
TOWN - Wilna
SWIS - 226089

2020 TOWN TAX ROLL
TAXABLE SECTION OF THE ROLL - 1
TAX MAP NUMBER SEQUENCE
UNIFORM PERCENT OF VALUE IS 100.00

PAGE 642
VALUATION DATE-JUL 01, 2018
TAXABLE STATUS DATE-MAR 01, 2019

TAX MAP PARCEL NUMBER	PROPERTY LOCATION & CLASS	ASSESSMENT	EXEMPTION CODE	COUNTY	TOWN	TAX AMOUNT
CURRENT OWNERS NAME	SCHOOL DISTRICT	LAND	TAX DESCRIPTION			
CURRENT OWNERS ADDRESS	PARCEL SIZE/GRID COORD	TOTAL	SPECIAL DISTRICTS			
***** 86.00-2-1 *****						
	S of RR					BILL602361
86.00-2-1	322 Rural vac>10		County Outside	10,400		76.84
Slack Chemical Co Inc	Carthage 226001	10,400	Town Wide	10,400		28.60
PO Box 30	ACRES 17.60	10,400	FD602 Carth/Wilna FD	10,400	TO	28.63
Carthage, NY 13619	EAST-1082142 NRTH-1451663		Installment Fee			4.02
	DEED BOOK 2013 PG-16295					
	FULL MARKET VALUE	10,400				
TOTAL TAX ---						134.07**
	DATE #1	01/31/20	DATE #2	03/31/20	DATE #3	05/29/20
	AMT DUE	48.71	AMT DUE	44.69	AMT DUE	44.69
***** 86.00-2-2 *****						
	S of Penn Cent					BILL602362
86.00-2-2	322 Rural vac>10		County Outside	12,300		90.88
Tamarack II Associates	Carthage 226001	12,300	Town Wide	12,300		33.82
Dimarco John L	ACRES 20.50	12,300	FD602 Carth/Wilna FD	12,300	TO	33.86
1950 Bri-Hen Townline Rd	EAST-1082701 NRTH-1452446		Installment Fee			4.76
Rochester, NY 14623	FULL MARKET VALUE	12,300				
TOTAL TAX ---						158.56**
	DATE #1	01/31/20	DATE #2	03/31/20	DATE #3	05/29/20
	AMT DUE	57.62	AMT DUE	52.85	AMT DUE	52.85
***** 86.00-2-3 *****						
	S of Penn Cent					BILL602363
86.00-2-3	322 Rural vac>10		County Outside	33,200		245.31
Kehoe Leo P	Carthage 226001	33,200	Town Wide	33,200		91.30
6624 Briscoe Cv	ACRES 132.70	33,200	FD602 Carth/Wilna FD	33,200	TO	91.39
North Rose, NY 14516-9747	EAST-1083903 NRTH-1452166		Installment Fee			12.84
	FULL MARKET VALUE	33,200				
TOTAL TAX ---						428.00**
	DATE #1	01/31/20	DATE #2	03/31/20	DATE #3	05/29/20
	AMT DUE	155.52	AMT DUE	142.66	AMT DUE	142.66
***** 86.00-2-4 *****						
	S of RR					BILL602364
86.00-2-4	322 Rural vac>10		County Outside	11,500		84.97
Orensanz Al	Carthage 226001	11,500	Town Wide	11,500		31.62
172 Norfolk St	ACRES 19.10	11,500	FD602 Carth/Wilna FD	11,500	TO	31.66
New York, NY 10002	EAST-1085507 NRTH-1453864		Installment Fee			4.45
	DEED BOOK 2007 PG-489					
	FULL MARKET VALUE	11,500				
TOTAL TAX ---						148.25**
	DATE #1	01/31/20	DATE #2	03/31/20	DATE #3	05/29/20
	AMT DUE	53.88	AMT DUE	49.41	AMT DUE	49.41

STATE OF NEW YORK
 COUNTY - Jefferson
 TOWN - Wilna
 SWIS - 226089

2 0 2 0 T O W N T A X R O L L
 T A X A B L E SECTION OF THE ROLL - 1
 TAX MAP NUMBER SEQUENCE
 UNIFORM PERCENT OF VALUE IS 100.00

PAGE 643
 VALUATION DATE-JUL 01, 2018
 TAXABLE STATUS DATE-MAR 01, 2019

TAX MAP PARCEL NUMBER	PROPERTY LOCATION & CLASS	ASSESSMENT	EXEMPTION CODE	COUNTY	TOWN	TAX AMOUNT
CURRENT OWNERS NAME	SCHOOL DISTRICT	LAND	TAX DESCRIPTION	TAXABLE VALUE		
CURRENT OWNERS ADDRESS	PARCEL SIZE/GRID COORD	TOTAL	SPECIAL DISTRICTS			
86.00-2-5	S of Texas Rd 120 Field crops		County Outside	86.00-2-5		BILL602365 383.48
Hoffman Harley	Carthage 226001	51,900	Town Wide			142.72
Hoffman Carolyn R	ACRES 113.30	51,900	FD602 Carth/Wilna FD			142.87
108 Seminole Dr	EAST-1087373 NRTH-1454161		Installment Fee			20.07
Ormond Beach, FL 32174	DEED BOOK 931 PG-00932					
	FULL MARKET VALUE	51,900				
TOTAL TAX ---						669.07**
	DATE #1	01/31/20	DATE #2	03/31/20	DATE #3	05/29/20
	AMT DUE	243.10	AMT DUE	223.02	AMT DUE	223.02
86.00-2-7	W of Wrape Rd 322 Rural vac>10		County Outside	86.00-2-7		BILL602366 257.87
Hoffman Harley	Carthage 226001	34,900	Town Wide			95.97
Hoffman Carolyn R	ACRES 82.30	34,900	FD602 Carth/Wilna FD			96.07
108 Seminole Dr	EAST-1089231 NRTH-1454707		Installment Fee			13.50
Ormond Beach, FL 32174	DEED BOOK 1013 PG-00126					
	FULL MARKET VALUE	34,900				
TOTAL TAX ---						449.91**
	DATE #1	01/31/20	DATE #2	03/31/20	DATE #3	05/29/20
	AMT DUE	163.47	AMT DUE	149.97	AMT DUE	149.97
86.00-2-8.1	W of Wrape Rd 322 Rural vac>10		County Outside	86.00-2-8.1		BILL602367 169.94
Hoffman Harley E	Carthage 226001	23,000	Town Wide			63.25
Hoffman Carolyn R	Leslie & Marie Roch Lf Us	23,000	FD602 Carth/Wilna FD			63.31
108 Seminole Dr	ACRES 30.00		Installment Fee			8.90
Ormond Beach, FL 32174	EAST-1090359 NRTH-1456159					
	DEED BOOK 2008 PG-4221					
	FULL MARKET VALUE	23,000				
TOTAL TAX ---						296.50**
	DATE #1	01/31/20	DATE #2	03/31/20	DATE #3	05/29/20
	AMT DUE	107.74	AMT DUE	98.83	AMT DUE	98.83
86.00-2-8.2	22165 Wrape Rd 240 Rural res		County Outside	86.00-2-8.2		BILL602368 1,400.19
Hoffman Harley E	Carthage 226001	45,500	Town Wide			521.12
Hoffman Carolyn R	ACRES 54.89	189,500	FD602 Carth/Wilna FD			521.65
108 Seminole Dr	EAST-1090609 NRTH-1454784		Installment Fee			73.29
Ormond Beach, FL 32174	FULL MARKET VALUE	189,500				
TOTAL TAX ---						2,442.96**
	DATE #1	01/31/20	DATE #2	03/31/20	DATE #3	05/29/20
	AMT DUE	887.61	AMT DUE	814.32	AMT DUE	814.32

STATE OF NEW YORK
 COUNTY - Jefferson
 TOWN - Wilna
 SWIS - 226089

2020 TOWN TAX ROLL
 TAXABLE SECTION OF THE ROLL - 1
 TAX MAP NUMBER SEQUENCE
 UNIFORM PERCENT OF VALUE IS 100.00

PAGE 644
 VALUATION DATE-JUL 01, 2018
 TAXABLE STATUS DATE-MAR 01, 2019

TAX MAP PARCEL NUMBER	PROPERTY LOCATION & CLASS	ASSESSMENT	EXEMPTION CODE	COUNTY	TOWN	TAX AMOUNT
CURRENT OWNERS NAME	SCHOOL DISTRICT	LAND	TAX DESCRIPTION			
CURRENT OWNERS ADDRESS	PARCEL SIZE/GRID COORD	TOTAL	SPECIAL DISTRICTS			
86.00-2-8.4	22359 Wrape Rd			86.00-2-8.4		
McCullouch Michael K	240 Rural res		County Outside			1,174.83
McCullouch Karrie J	Carthage 226001	24,300	Town Wide			437.25
22359 Wrape Rd	ACRES 10.70 BANK 810	159,000	FD602 Carth/Wilna FD		TO	437.69
Carthage, NY 13619	EAST-1091068 NRTH-1456026		Installment Fee			61.49
	DEED BOOK 2004 PG-3758					
	FULL MARKET VALUE	159,000				
TOTAL TAX ---						2,049.77**
	DATE #1	01/31/20	DATE #2	03/31/20	DATE #3	05/29/20
	AMT DUE	744.76	AMT DUE	683.25	AMT DUE	683.25
86.00-2-9	22481 Wrape Rd			86.00-2-9		
Traylor Douglas Nancy	210 1 Family Res		VET COM C 41132			0
22481 Wrape Rd	Carthage 226001	19,500	VET COM T 41133		10,000	
Carthage, NY 13619	ACRES 3.25	88,000	VET DIS C 41142			0
	EAST-1091279 NRTH-1456849		VET DIS T 41143		20,000	
	FULL MARKET VALUE	88,000	County Outside			206.89
			Town Wide			159.50
			FD602 Carth/Wilna FD		TO	242.25
			Installment Fee			18.26
TOTAL TAX ---						608.64**
	DATE #1	01/31/20	DATE #2	03/31/20	DATE #3	05/29/20
	AMT DUE	221.14	AMT DUE	202.88	AMT DUE	202.88
86.00-2-10	22498 Wrape Rd			86.00-2-10		
Schriock Wilmer	210 1 Family Res		VET WAR CT 41121		6,000	
Schriock Yvonne	Carthage 226001	19,000	County Outside			794.30
22498 Wrape Rd	ACRES 2.50	119,500	Town Wide			312.12
Carthage, NY 13619	EAST-1091680 NRTH-1457114		FD602 Carth/Wilna FD		TO	328.96
	FULL MARKET VALUE	119,500	Installment Fee			43.06
TOTAL TAX ---						1,435.38**
	DATE #1	01/31/20	DATE #2	03/31/20	DATE #3	05/29/20
	AMT DUE	521.52	AMT DUE	478.46	AMT DUE	478.46
86.00-2-11	22360 Wrape Rd			86.00-2-11		
Schriock Wilmer G	322 Rural vac>10		County Outside			95.32
Schriock Yvonne E	Carthage 226001	12,900	Town Wide			35.47
22498 Wrape Rd	ACRES 19.77	12,900	FD602 Carth/Wilna FD		TO	35.51
Carthage, NY 13619	EAST-1092007 NRTH-1456755		Installment Fee			4.99
	DEED BOOK 1710 PG-27					
	FULL MARKET VALUE	12,900				
TOTAL TAX ---						166.30**
	DATE #1	01/31/20	DATE #2	03/31/20	DATE #3	05/29/20
	AMT DUE	60.43	AMT DUE	55.43	AMT DUE	55.43

STATE OF NEW YORK
COUNTY - Jefferson
TOWN - Wilna
SWIS - 226089

2020 TOWN TAX ROLL
TAXABLE SECTION OF THE ROLL - 1
TAX MAP NUMBER SEQUENCE
UNIFORM PERCENT OF VALUE IS 100.00

PAGE 645
VALUATION DATE-JUL 01, 2018
TAXABLE STATUS DATE-MAR 01, 2019

TAX MAP PARCEL NUMBER	PROPERTY LOCATION & CLASS	ASSESSMENT	EXEMPTION CODE	COUNTY	TOWN	TAX AMOUNT
CURRENT OWNERS NAME	SCHOOL DISTRICT	LAND	TAX DESCRIPTION			
CURRENT OWNERS ADDRESS	PARCEL SIZE/GRID COORD	TOTAL	SPECIAL DISTRICTS			
***** 86.00-2-12 *****						
86.00-2-12	E of Wrape Rd 322 Rural vac>10		County Outside	86.00	2-12	BILL602373 32.51
BJ Connor Properties LLC	Carthage 226001	4,400	Town Wide			12.10
72 Bridge St	ACRES 17.50	4,400	FD602 Carth/Wilna FD			12.11
Carthage, NY 13619	EAST-1092718 NRTH-1455302		Installment Fee			1.70
	DEED BOOK 2013 PG-18898					
	FULL MARKET VALUE	4,400				
TOTAL TAX ---						56.72**
	DATE #1	01/31/20	DATE #2	03/31/20	DATE #3	05/29/20
	AMT DUE	20.62	AMT DUE	18.90	AMT DUE	18.90
***** 86.00-2-13 *****						
86.00-2-13	Wrape Rd 322 Rural vac>10		County Outside	86.00	2-13	BILL602374 114.53
BJ OConnor Properties LLC	Carthage 226001	15,500	Town Wide			42.62
72 Bridge St	ACRES 34.13	15,500	FD602 Carth/Wilna FD			42.67
Carthage, NY 13619	EAST-1092128 NRTH-1455475		Installment Fee			5.99
	DEED BOOK 2018 PG-7899					
	FULL MARKET VALUE	15,500				
TOTAL TAX ---						199.82**
	DATE #1	01/31/20	DATE #2	03/31/20	DATE #3	05/29/20
	AMT DUE	72.61	AMT DUE	66.60	AMT DUE	66.60
***** 86.00-2-14 *****						
86.00-2-14	Wrape Rd 314 Rural vac<10		County Outside	86.00	2-14	BILL602375 6.65
BJ OConnor Properties LLC	Carthage 226001	900	Town Wide			2.47
72 Bridge St	ACRES 1.07	900	FD602 Carth/Wilna FD			2.48
Carthage, NY 13619	EAST-1091946 NRTH-1454604		Installment Fee			.35
	DEED BOOK 2018 PG-7899					
	FULL MARKET VALUE	900				
TOTAL TAX ---						11.60**
	DATE #1	01/31/20	DATE #2	03/31/20	DATE #3	05/29/20
	AMT DUE	4.23	AMT DUE	3.86	AMT DUE	3.86
***** 86.00-2-15 *****						
86.00-2-15	21958 Wrape Rd 240 Rural res		County Outside	86.00	2-15	BILL602376 576.33
Barboza Christopher	Carthage 226001	24,300	Town Wide			214.50
Barboza Tonya	ACRES 17.20 BANK 550	78,000	FD602 Carth/Wilna FD			214.72
21958 Wrape Rd	EAST-1092303 NRTH-1454251		Installment Fee			30.17
Carthage, NY 13619	DEED BOOK 2012 PG-5586					
	FULL MARKET VALUE	78,000				
TOTAL TAX ---						1,005.55**
	DATE #1	01/31/20	DATE #2	03/31/20	DATE #3	05/29/20
	AMT DUE	365.36	AMT DUE	335.18	AMT DUE	335.18

STATE OF NEW YORK
COUNTY - Jefferson
TOWN - Wilna
SWIS - 226089

2020 TOWN TAX ROLL
TAXABLE SECTION OF THE ROLL - 1
TAX MAP NUMBER SEQUENCE
UNIFORM PERCENT OF VALUE IS 100.00

PAGE 646
VALUATION DATE-JUL 01, 2018
TAXABLE STATUS DATE-MAR 01, 2019

TAX MAP PARCEL NUMBER	PROPERTY LOCATION & CLASS	ASSESSMENT	EXEMPTION CODE	COUNTY	TOWN	TAX AMOUNT
CURRENT OWNERS NAME	SCHOOL DISTRICT	LAND	TAX DESCRIPTION			
CURRENT OWNERS ADDRESS	PARCEL SIZE/GRID COORD	TOTAL	SPECIAL DISTRICTS			
***** 86.00-2-16 *****						
22005 Wrape Rd						BILL602377
86.00-2-16	210 1 Family Res		County Outside	109,500		809.08
Archer Becky A	Carthage 226001	21,500	Town Wide	109,500		301.12
22005 Wrape Rd	ACRES 6.05	109,500	FD602 Carth/Wilna FD	109,500	TO	301.43
Carthage, NY 13619	EAST-1091498 NRTH-1453968		Installment Fee			42.35
	DEED BOOK 2017 PG-6532					
	FULL MARKET VALUE	109,500				
TOTAL TAX ---						1,411.63**
	DATE #1	01/31/20	DATE #2	03/31/20	DATE #3	05/29/20
	AMT DUE	512.90	AMT DUE	470.54	AMT DUE	470.54
***** 86.00-2-17.11 *****						
22087 Wrape Rd						BILL602378
86.00-2-17.11	240 Rural res		County Outside	109,900		812.04
McMahon Christopher G	Carthage 226001	23,700	Town Wide	109,900		302.22
Passage Tonya M	ACRES 14.93	109,900	FD602 Carth/Wilna FD	109,900	TO	302.53
22087 Wrape Rd	EAST-1090986 NRTH-1454393		Installment Fee			42.50
Carthage, NY 13619	DEED BOOK 2016 PG-8249					
	FULL MARKET VALUE	109,900				
TOTAL TAX ---						1,416.79**
	DATE #1	01/31/20	DATE #2	03/31/20	DATE #3	05/29/20
	AMT DUE	514.77	AMT DUE	472.26	AMT DUE	472.26
***** 86.00-2-17.12 *****						
Wrape Rd						BILL602379
86.00-2-17.12	314 Rural vac<10		County Outside	1,000		7.39
Archer Becky A	Carthage 226001	1,000	Town Wide	1,000		2.75
22005 Wrape Rd	FRNT 124.00 DPTH 150.00	1,000	FD602 Carth/Wilna FD	1,000	TO	2.75
Carthage, NY 13619	EAST-1091695 NRTH-1454263		Installment Fee			.39
	DEED BOOK 1752 PG-136					
	FULL MARKET VALUE	1,000				
TOTAL TAX ---						12.89**
	DATE #1	01/31/20	DATE #2	03/31/20	DATE #3	05/29/20
	AMT DUE	4.70	AMT DUE	4.29	AMT DUE	4.29
***** 86.00-2-17.21 *****						
Wrape Rd						BILL602380
86.00-2-17.21	322 Rural vac>10		County Outside	8,400		62.07
Wilsie Ricky	Carthage 226001	8,400	Town Wide	8,400		23.10
Wilsie Mary	ACRES 18.34	8,400	FD602 Carth/Wilna FD	8,400	TO	23.12
21781 Wrape Rd	EAST-1090874 NRTH-1453784		Installment Fee			3.25
Carthage, NY 13619	DEED BOOK 2016 PG-11934					
	FULL MARKET VALUE	8,400				
TOTAL TAX ---						108.29**
	DATE #1	01/31/20	DATE #2	03/31/20	DATE #3	05/29/20
	AMT DUE	39.36	AMT DUE	36.09	AMT DUE	36.09

STATE OF NEW YORK
COUNTY - Jefferson
TOWN - Wilna
SWIS - 226089

2020 TOWN TAX ROLL
TAXABLE SECTION OF THE ROLL - 1
TAX MAP NUMBER SEQUENCE
UNIFORM PERCENT OF VALUE IS 100.00

PAGE 647
VALUATION DATE-JUL 01, 2018
TAXABLE STATUS DATE-MAR 01, 2019

TAX MAP PARCEL NUMBER	PROPERTY LOCATION & CLASS	ASSESSMENT	EXEMPTION CODE	COUNTY	TOWN	TAX AMOUNT
CURRENT OWNERS NAME	SCHOOL DISTRICT	LAND	TAX DESCRIPTION			
CURRENT OWNERS ADDRESS	PARCEL SIZE/GRID COORD	TOTAL	SPECIAL DISTRICTS			
***** 86.00-2-17.22 *****						
21889 Wrape Rd						BILL602381
86.00-2-17.22	210 1 Family Res		County Outside	122,000		901.44
Wilsie James F	Carthage 226001	25,500	Town Wide	122,000		335.50
Wilsie Amber L	ACRES 20.48 BANK 100	122,000	FD602 Carth/Wilna FD	122,000	TO	335.84
21889 Wrape Rd	EAST-1090780 NRTH-1453291		Installment Fee			47.18
Carthage, NY 13619	DEED BOOK 2017 PG-9680					
	FULL MARKET VALUE	122,000				
TOTAL TAX ---						1,572.78**
	DATE #1	01/31/20	DATE #2	03/31/20	DATE #3	05/29/20
	AMT DUE	571.44	AMT DUE	524.26	AMT DUE	524.26
***** 86.00-2-18.1 *****						
21944 Wrape Rd						BILL602382
86.00-2-18.1	210 1 Family Res		County Outside	92,900		686.43
Runkles Sheila M	Carthage 226001	24,300	Town Wide	92,900		255.47
21944 Wrape Rd	ACRES 17.20	92,900	FD602 Carth/Wilna FD	92,900	TO	255.73
Carthage, NY 13619	EAST-1092623 NRTH-1453528		Installment Fee			35.93
	DEED BOOK 2010 PG-17278					
	FULL MARKET VALUE	92,900				
TOTAL TAX ---						1,197.63**
	DATE #1	01/31/20	DATE #2	03/31/20	DATE #3	05/29/20
	AMT DUE	435.14	AMT DUE	399.21	AMT DUE	399.21
***** 86.00-2-18.2 *****						
21940 Wrape Rd						BILL602383
86.00-2-18.2	210 1 Family Res		County Outside	147,000		1,086.16
Runkles David	Carthage 226001	17,500	Town Wide	147,000		404.25
Queary Tiffany Marie	ACRES 1.15	147,000	School Relevy			412.67
21940 Wrape Rd	EAST-1091987 NRTH-1453674		FD602 Carth/Wilna FD	147,000	TO	404.66
Carthage, NY 13619	DEED BOOK 2018 PG-7189		Installment Fee			69.23
	FULL MARKET VALUE	147,000				
TOTAL TAX ---						2,307.74**
	DATE #1	01/31/20	DATE #2	03/31/20	DATE #3	05/29/20
	AMT DUE	838.49	AMT DUE	769.24	AMT DUE	769.24
***** 86.00-2-18.3 *****						
21848 Wrape Rd						BILL602384
86.00-2-18.3	270 Mfg housing		County Outside	54,000		399.00
Elliott Joseph E	Carthage 226001	18,100	Town Wide	54,000		148.50
Elliott Crystal E	ACRES 1.43	54,000	School Relevy			221.58
21848 Wrape Rd	EAST-1092051 NRTH-1453251		FD602 Carth/Wilna FD	54,000	TO	148.65
Carthage, NY 13619	DEED BOOK 2005 PG-17182		Installment Fee			27.53
	FULL MARKET VALUE	54,000				
TOTAL TAX ---						917.73**
	DATE #1	01/31/20	DATE #2	03/31/20	DATE #3	05/29/20
	AMT DUE	333.44	AMT DUE	305.91	AMT DUE	305.91

STATE OF NEW YORK
COUNTY - Jefferson
TOWN - Wilna
SWIS - 226089

2020 TOWN TAX ROLL
TAXABLE SECTION OF THE ROLL - 1
TAX MAP NUMBER SEQUENCE
UNIFORM PERCENT OF VALUE IS 100.00

PAGE 648
VALUATION DATE-JUL 01, 2018
TAXABLE STATUS DATE-MAR 01, 2019

TAX MAP PARCEL NUMBER	PROPERTY LOCATION & CLASS	ASSESSMENT	EXEMPTION CODE	COUNTY	TOWN	TAX AMOUNT
CURRENT OWNERS NAME	SCHOOL DISTRICT	LAND	TAX DESCRIPTION			
CURRENT OWNERS ADDRESS	PARCEL SIZE/GRID COORD	TOTAL	SPECIAL DISTRICTS			
***** 86.00-2-19 *****						
86.00-2-19	Wrape Rd 322 Rural vac>10		County Outside	86.00-2-19		BILL602385 115.27
Haines Roger D	Carthage 226001	15,600	Town Wide			42.90
Haines Sally C	ACRES 17.70	15,600	FD602 Carth/Wilna FD			42.94
4902 Toth Rd	EAST-1092633 NRTH-1452895		Installment Fee			6.03
Carthage, NY 13619	DEED BOOK 2014 PG-13676					
	FULL MARKET VALUE	15,600				
TOTAL TAX ---						201.11**
	DATE #1	01/31/20	DATE #2	03/31/20	DATE #3	05/29/20
	AMT DUE	73.08	AMT DUE	67.03	AMT DUE	67.03
***** 86.00-2-20.1 *****						
86.00-2-20.1	Wrape Rd 322 Rural vac>10		County Outside	86.00-2-20.1		BILL602386 199.50
Wilsie Ricky N	Carthage 226001	27,000	Town Wide			74.25
Wilsie Mary L	ACRES 40.36	27,000	FD602 Carth/Wilna FD			74.33
21781 Wrape Rd	EAST-1090648 NRTH-1452716		Installment Fee			10.44
Carthage, NY 13619	DEED BOOK 1629 PG-27					
	FULL MARKET VALUE	27,000				
TOTAL TAX ---						348.08**
	DATE #1	01/31/20	DATE #2	03/31/20	DATE #3	05/29/20
	AMT DUE	126.48	AMT DUE	116.02	AMT DUE	116.02
***** 86.00-2-20.2 *****						
86.00-2-20.2	21781 Wrape Rd 240 Rural res		County Outside	86.00-2-20.2		BILL602387 919.91
Wilsie Mary L	Carthage 226001	18,000	Town Wide			342.37
Wilsie Ricky N	ACRES 2.30 BANK 100	124,500	FD602 Carth/Wilna FD			342.72
21781 Wrape Rd	EAST-1091781 NRTH-1452810		Installment Fee			48.15
Carthage, NY 13619	DEED BOOK 2017 PG-9886					
	FULL MARKET VALUE	124,500				
TOTAL TAX ---						1,605.00**
	DATE #1	01/31/20	DATE #2	03/31/20	DATE #3	05/29/20
	AMT DUE	583.15	AMT DUE	535.00	AMT DUE	535.00
***** 86.00-2-21 *****						
86.00-2-21	21651 Wrape Rd 240 Rural res		County Outside	86.00-2-21		BILL602388 705.64
Roes Robert A	Carthage 226001	50,500	Town Wide			262.62
Roes Karen D	ACRES 51.45	95,500	FD602 Carth/Wilna FD			262.89
20003 Strickland Rd	EAST-1090303 NRTH-1451906		Installment Fee			36.93
Carthage, NY 13619	DEED BOOK 2013 PG-13887					
	FULL MARKET VALUE	95,500				
TOTAL TAX ---						1,231.15**
	DATE #1	01/31/20	DATE #2	03/31/20	DATE #3	05/29/20
	AMT DUE	447.32	AMT DUE	410.38	AMT DUE	410.38

STATE OF NEW YORK
 COUNTY - Jefferson
 TOWN - Wilna
 SWIS - 226089

2 0 2 0 T O W N T A X R O L L
 T A X A B L E SECTION OF THE ROLL - 1
 TAX MAP NUMBER SEQUENCE
 UNIFORM PERCENT OF VALUE IS 100.00

PAGE 649
 VALUATION DATE-JUL 01, 2018
 TAXABLE STATUS DATE-MAR 01, 2019

TAX MAP PARCEL NUMBER	PROPERTY LOCATION & CLASS	ASSESSMENT	EXEMPTION CODE	COUNTY	TOWN	TAX AMOUNT
CURRENT OWNERS NAME	SCHOOL DISTRICT	LAND	TAX DESCRIPTION			
CURRENT OWNERS ADDRESS	PARCEL SIZE/GRID COORD	TOTAL	SPECIAL DISTRICTS			
86.00-2-22.1	Wrape Rd 311 Res vac land		County Outside	86.00-2-22.1		BILL602389
Haines Roger	Carthage 226001	12,200	Town Wide			90.14
Haines Sally	ACRES 6.61	12,200	FD602 Carth/Wilna FD			33.55
4902 Toth Rd	EAST-1091691 NRTH-1451604		Installment Fee			33.58
Carthage, NY 13619	DEED BOOK 2019 PG-6764					4.72
	FULL MARKET VALUE	12,200				
PRIOR OWNER ON 3/01/2019						
Derouin JoAnne						
TOTAL TAX ---						157.27**
	DATE #1	01/31/20	DATE #2	03/31/20	DATE #3	05/29/20
	AMT DUE	57.15	AMT DUE	52.42	AMT DUE	52.42
***** 86.00-2-22.2 *****						
86.00-2-22.2	21692 Wrape Rd 312 Vac w/imprv		County Outside	86.00-2-22.2		BILL602390
Haines Roger	Carthage 226001	10,200	Town Wide			104.92
Haines Sally	ACRES 4.96	14,200	FD602 Carth/Wilna FD			39.05
4902 Toth Rd	EAST-1092017 NRTH-1452250		Installment Fee			39.09
Carthage, NY 13619	DEED BOOK 2012 PG-12198					5.49
	FULL MARKET VALUE	14,200				
TOTAL TAX ---						183.06**
	DATE #1	01/31/20	DATE #2	03/31/20	DATE #3	05/29/20
	AMT DUE	66.51	AMT DUE	61.02	AMT DUE	61.02
***** 86.00-2-23.2 *****						
86.00-2-23.2	41290 Toth Rd 322 Rural vac>10		County Outside	86.00-2-23.2		BILL602391
Haines Roger D	Carthage 226001	9,500	Town Wide			70.19
Haines Sally C	ACRES 10.10 BANK 550	9,500	FD602 Carth/Wilna FD			26.12
4902 Toth Rd	EAST-1092725 NRTH-1452361		Installment Fee			26.15
Carthage, NY 13619	FULL MARKET VALUE	9,500				3.67
TOTAL TAX ---						122.46**
	DATE #1	01/31/20	DATE #2	03/31/20	DATE #3	05/29/20
	AMT DUE	44.49	AMT DUE	40.82	AMT DUE	40.82
***** 86.00-2-24.1 *****						
86.00-2-24.1	21438 Wrape Rd 240 Rural res		County Outside	86.00-2-24.1		BILL602392
Mono Roger D	Carthage 226001	24,800	Town Wide			458.11
Mono Mary L	ACRES 31.22	62,000	FD602 Carth/Wilna FD			170.50
21438 Wrape Rd	EAST-1092498 NRTH-1451032		Installment Fee			170.67
Carthage, NY 13619	DEED BOOK 1870 PG-317					23.98
	FULL MARKET VALUE	62,000				
TOTAL TAX ---						799.28**
	DATE #1	01/31/20	DATE #2	03/31/20	DATE #3	05/29/20
	AMT DUE	290.42	AMT DUE	266.42	AMT DUE	266.42

STATE OF NEW YORK
COUNTY - Jefferson
TOWN - Wilna
SWIS - 226089

2020 TOWN TAX ROLL
TAXABLE SECTION OF THE ROLL - 1
TAX MAP NUMBER SEQUENCE
UNIFORM PERCENT OF VALUE IS 100.00

PAGE 650
VALUATION DATE-JUL 01, 2018
TAXABLE STATUS DATE-MAR 01, 2019

TAX MAP PARCEL NUMBER	PROPERTY LOCATION & CLASS	ASSESSMENT	EXEMPTION CODE	COUNTY	TOWN	TAX AMOUNT
CURRENT OWNERS NAME	SCHOOL DISTRICT	LAND	TAX DESCRIPTION			
CURRENT OWNERS ADDRESS	PARCEL SIZE/GRID COORD	TOTAL	SPECIAL DISTRICTS			
***** 86.00-2-24.2 *****						
21376 Wrape Rd						BILL602393
86.00-2-24.2	210 1 Family Res		VET COM CT 41131	16,500	10,000	
Worley James	Carthage 226001	6,700	VET DIS CT 41141	33,000	20,000	
Worley Judy	FRNT 159.00 DPTH 113.00	66,000	County Outside	16,500		121.92
21376 Wrape Rd	EAST-1091434 NRTH-1450535		Town Wide	36,000		99.00
Carthage, NY 13619	DEED BOOK 2007 PG-4181		FD602 Carth/Wilna FD	66,000	TO	181.68
	FULL MARKET VALUE	66,000	Installment Fee			12.08
			TOTAL TAX ---			402.60**
			DATE #1 01/31/20	DATE #2 03/31/20	DATE #3 05/29/20	
			AMT DUE 146.28	AMT DUE 134.20	AMT DUE 134.20	
***** 86.00-2-25 *****						
21292 Wrape Rd						BILL602394
86.00-2-25	210 1 Family Res		County Outside	124,500		919.91
Oliver Mark F	Carthage 226001	25,000	Town Wide	124,500		342.37
21292 Wrape Rd	ACRES 32.25 BANK 550	124,500	FD602 Carth/Wilna FD	124,500	TO	342.72
Carthage, NY 13619	EAST-1092580 NRTH-1450451		Installment Fee			48.15
	DEED BOOK 1087 PG-00184					
	FULL MARKET VALUE	124,500				
			TOTAL TAX ---			1,605.00**
			DATE #1 01/31/20	DATE #2 03/31/20	DATE #3 05/29/20	
			AMT DUE 583.15	AMT DUE 535.00	AMT DUE 535.00	
***** 86.00-2-26 *****						
21240 Wrape Rd						BILL602395
86.00-2-26	240 Rural res		County Outside	84,500		624.36
Simon Brenda L	Carthage 226001	26,700	Town Wide	84,500		232.37
21240 Wrape Rd	ACRES 39.19	84,500	FD602 Carth/Wilna FD	84,500	TO	232.61
Carthage, NY 13619	EAST-1092651 NRTH-1449807		Installment Fee			32.68
	DEED BOOK 1541 PG-59					
	FULL MARKET VALUE	84,500				
			TOTAL TAX ---			1,089.34**
			DATE #1 01/31/20	DATE #2 03/31/20	DATE #3 05/29/20	
			AMT DUE 395.80	AMT DUE 363.11	AMT DUE 363.11	
***** 86.00-2-27 *****						
21168 Wrape Rd						BILL602396
86.00-2-27	210 1 Family Res		SENIOR CTS 41800	22,250	22,250	
Mono Patricia	Carthage 226001	13,000	County Outside	22,250		164.40
21168 Wrape Rd	FRNT 142.00 DPTH 150.00	44,500	Town Wide	22,250		61.19
Carthage, NY 13619	EAST-1091582 NRTH-1449378		FD602 Carth/Wilna FD	44,500	TO	122.50
	DEED BOOK 1541 PG-59		Installment Fee			10.44
	FULL MARKET VALUE	44,500				
			TOTAL TAX ---			348.09**
			DATE #1 01/31/20	DATE #2 03/31/20	DATE #3 05/29/20	
			AMT DUE 126.47	AMT DUE 116.03	AMT DUE 116.03	

STATE OF NEW YORK
COUNTY - Jefferson
TOWN - Wilna
SWIS - 226089

2020 TOWN TAX ROLL
TAXABLE SECTION OF THE ROLL - 1
TAX MAP NUMBER SEQUENCE
UNIFORM PERCENT OF VALUE IS 100.00

PAGE 651
VALUATION DATE-JUL 01, 2018
TAXABLE STATUS DATE-MAR 01, 2019

TAX MAP PARCEL NUMBER	PROPERTY LOCATION & CLASS	ASSESSMENT	EXEMPTION CODE	COUNTY	TOWN	TAX AMOUNT
CURRENT OWNERS NAME	SCHOOL DISTRICT	LAND	TAX DESCRIPTION	TAXABLE VALUE		
CURRENT OWNERS ADDRESS	PARCEL SIZE/GRID COORD	TOTAL	SPECIAL DISTRICTS			
***** 86.00-2-28 *****						
21058	Wrape Rd					BILL602397
86.00-2-28	312 Vac w/imprv		AG STRUCT 41700	26,500	26,500	
Walseman Larry J	Carthage 226001	30,800	AG DIST IN 41730	30,800	30,800	
5696 Old State Rd	ACRES 56.05	57,300	County Outside	0.00		0.00
Carthage, NY 13619	EAST-1093019 NRTH-1448883		Town Wide	0.00		0.00
	DEED BOOK 2010 PG-8498		FD602 Carth/Wilna FD	23,115	TO	63.63
MAY BE SUBJECT TO PAYMENT	FULL MARKET VALUE	57,300	34,185 EX			
UNDER AGDIST LAW TIL 2026			Installment Fee			1.91
			TOTAL TAX ---			63.63**
			DATE #1 01/31/20	DATE #2 03/31/20	DATE #3 05/29/20	
			AMT DUE 23.12	AMT DUE 21.21	AMT DUE 21.21	
***** 86.00-2-30 *****						
	SE of Strickland Rd					BILL602398
86.00-2-30	314 Rural vac<10		County Outside	9,800		72.41
Walseman Larry J Sr	Carthage 226001	9,800	Town Wide	9,800		26.95
5696 Old State Rd	ACRES 4.00	9,800	FD602 Carth/Wilna FD	9,800	TO	26.98
Carthage, NY 13619	EAST-1093429 NRTH-1447836		Installment Fee			3.79
	DEED BOOK 2018 PG-13860					
	FULL MARKET VALUE	9,800				
			TOTAL TAX ---			126.34**
			DATE #1 01/31/20	DATE #2 03/31/20	DATE #3 05/29/20	
			AMT DUE 45.91	AMT DUE 42.11	AMT DUE 42.11	
***** 86.00-2-31 *****						
	Strickland Rd					BILL602399
86.00-2-31	322 Rural vac>10		AG DIST IN 41730	12,134	12,134	
Walseman Larry J	Carthage 226001	30,500	County Outside	18,366		135.70
5696 Old State Rd	ACRES 51.00	30,500	Town Wide	18,366		50.51
Carthage, NY 13619	EAST-1092258 NRTH-1448123		FD602 Carth/Wilna FD	18,366	TO	50.56
	DEED BOOK 2010 PG-8498		12,134 EX			
MAY BE SUBJECT TO PAYMENT	FULL MARKET VALUE	30,500	Installment Fee			7.10
UNDER AGDIST LAW TIL 2026						
			TOTAL TAX ---			236.77**
			DATE #1 01/31/20	DATE #2 03/31/20	DATE #3 05/29/20	
			AMT DUE 86.03	AMT DUE 78.92	AMT DUE 78.92	
***** 86.00-2-32.1 *****						
39828	NYS Rte 126					BILL602400
86.00-2-32.1	112 Dairy farm		AG STRUCT 41700	51,700	51,700	
JEG Properties LLC	Carthage 226001	65,300	AG DIST CO 41720	33,736	33,736	
10866 NYS Rte 126	ACRES 62.90	238,500	County Outside	153,064		1,130.97
Carthage, NY 13619	EAST-1088204 NRTH-1447277		Town Wide	153,064		420.92
	DEED BOOK 2012 PG-14301		FD602 Carth/Wilna FD	204,764	TO	563.67
MAY BE SUBJECT TO PAYMENT	FULL MARKET VALUE	238,500	33,736 EX			
UNDER AGDIST LAW TIL 2024			Installment Fee			63.47
			TOTAL TAX ---			2,115.56**
			DATE #1 01/31/20	DATE #2 03/31/20	DATE #3 05/29/20	
			AMT DUE 768.67	AMT DUE 705.18	AMT DUE 705.18	

STATE OF NEW YORK
COUNTY - Jefferson
TOWN - Wilna
SWIS - 226089

2020 TOWN TAX ROLL
TAXABLE SECTION OF THE ROLL - 1
TAX MAP NUMBER SEQUENCE
UNIFORM PERCENT OF VALUE IS 100.00

PAGE 652
VALUATION DATE-JUL 01, 2018
TAXABLE STATUS DATE-MAR 01, 2019

TAX MAP PARCEL NUMBER	PROPERTY LOCATION & CLASS	ASSESSMENT	EXEMPTION CODE	COUNTY	TOWN	TAX AMOUNT
CURRENT OWNERS NAME	SCHOOL DISTRICT	LAND	TAX DESCRIPTION			
CURRENT OWNERS ADDRESS	PARCEL SIZE/GRID COORD	TOTAL	SPECIAL DISTRICTS			
***** 86.00-2-32.21 *****						
86.00-2-32.21	Stickland Rd 312 Vac w/imprv		AG DIST IN 41730	0	0	BILL602401
Walseman Larry J	Carthage 226001	17,900	County Outside	17,900		132.26
5696 Old State Rd	ACRES 27.05	17,900	Town Wide	17,900		49.22
Carthage, NY 13619	EAST-1090239 NRTH-1449269		FD602 Carth/Wilna FD	17,900	TO	49.27
	DEED BOOK 2010 PG-8498		Installment Fee			6.92
MAY BE SUBJECT TO PAYMENT	FULL MARKET VALUE	17,900				
UNDER AGDIST LAW TIL 2026						
TOTAL TAX ---						230.75**
	DATE #1	01/31/20	DATE #2	03/31/20	DATE #3	05/29/20
	AMT DUE	83.85	AMT DUE	76.91	AMT DUE	76.91
***** 86.00-2-32.22 *****						
86.00-2-32.22	20853 Strickland Rd 314 Rural vac<10		County Outside	8,400		BILL602402
Durham Angelica Lynn	Carthage 226001	8,400	Town Wide	8,400		62.07
323 S Washington St	ACRES 1.44	8,400	FD602 Carth/Wilna FD	8,400	TO	23.10
Carthage, NY 13619	EAST-1090656 NRTH-1448789		Installment Fee			23.12
	DEED BOOK 2017 PG-16056					3.25
	FULL MARKET VALUE	8,400				
TOTAL TAX ---						108.29**
	DATE #1	01/31/20	DATE #2	03/31/20	DATE #3	05/29/20
	AMT DUE	39.36	AMT DUE	36.09	AMT DUE	36.09
***** 86.00-2-32.231 *****						
86.00-2-32.231	Strickland Rd 210 1 Family Res		County Outside	25,500		BILL602403
Walseman Larry J II	Carthage 226001	25,500	Town Wide	25,500		188.42
9525 Ebersol Cir	ACRES 30.70	25,500	School Relevy			70.12
Castorland, NY 13620	EAST-1090701 NRTH-1447897		FD602 Carth/Wilna FD	25,500	TO	219.05
	DEED BOOK 2010 PG-8496		Installment Fee			70.20
	FULL MARKET VALUE	25,500				16.43
TOTAL TAX ---						547.79**
	DATE #1	01/31/20	DATE #2	03/31/20	DATE #3	05/29/20
	AMT DUE	199.04	AMT DUE	182.59	AMT DUE	182.59
***** 86.00-2-32.232 *****						
86.00-2-32.232	21029 Strickland Rd 240 Rural res		VET COM CT 41131	20,000	10,000	BILL602404
Keller Sean Robert	Carthage 226001	18,800	County Outside	225,500		1,666.19
Keller Erin	ACRES 2.24 BANK 810	245,500	Town Wide	235,500		647.62
21029 Strickland Rd	EAST-1090980 NRTH-1448845		FD602 Carth/Wilna FD	245,500	TO	675.81
Carthage, NY 13619	DEED BOOK 2011 PG-6237		Installment Fee			89.69
	FULL MARKET VALUE	245,500				
TOTAL TAX ---						2,989.62**
	DATE #1	01/31/20	DATE #2	03/31/20	DATE #3	05/29/20
	AMT DUE	1,086.23	AMT DUE	996.54	AMT DUE	996.54

STATE OF NEW YORK
COUNTY - Jefferson
TOWN - Wilna
SWIS - 226089

2020 TOWN TAX ROLL
TAXABLE SECTION OF THE ROLL - 1
TAX MAP NUMBER SEQUENCE
UNIFORM PERCENT OF VALUE IS 100.00

PAGE 653
VALUATION DATE-JUL 01, 2018
TAXABLE STATUS DATE-MAR 01, 2019

TAX MAP PARCEL NUMBER	PROPERTY LOCATION & CLASS	ASSESSMENT	EXEMPTION CODE	COUNTY	TOWN	TAX AMOUNT
CURRENT OWNERS NAME	SCHOOL DISTRICT	LAND	TAX DESCRIPTION			
CURRENT OWNERS ADDRESS	PARCEL SIZE/GRID COORD	TOTAL	SPECIAL DISTRICTS			
***** 86.00-2-32.233 *****						
21033 Strickland Rd						BILL602405
86.00-2-32.233	210 1 Family Res		County Outside	250,000		1,847.22
Clouch Michael Raymond	Carthage 226001	19,300	Town Wide	250,000		687.50
21033 Strickland Rd	Lot 1	250,000	FD602 Carth/Wilna FD	250,000	TO	688.20
Carthage, NY 13619	ACRES 3.06 BANK 810		Installment Fee			96.69
	EAST-1091309 NRTH-1448936					
	DEED BOOK 2017 PG-17088					
	FULL MARKET VALUE	250,000				
TOTAL TAX ---						3,222.92**
	DATE #1	01/31/20	DATE #2	03/31/20	DATE #3	05/29/20
	AMT DUE	1,171.01	AMT DUE	1,074.30	AMT DUE	1,074.30
***** 86.00-2-32.234 *****						
21163 Wrape Rd						BILL602406
86.00-2-32.234	210 1 Family Res		VET WAR CT 41121	12,000	6,000	
Morales Marvin	Carthage 226001	18,600	VET COM CT 41131	20,000	10,000	
Morales Sharon	ACRES 1.84 BANK 810	239,900	County Outside	207,900		1,536.14
21163 Wrape Rd	EAST-1091360 NRTH-1449350		Town Wide	223,900		615.72
Carthage, NY 13619	DEED BOOK 2019 PG-9145		FD602 Carth/Wilna FD	239,900	TO	660.39
	FULL MARKET VALUE	239,900	Installment Fee			84.37
PRIOR OWNER ON 3/01/2019						
Karlson Matthew Terry						
TOTAL TAX ---						2,812.25**
	DATE #1	01/31/20	DATE #2	03/31/20	DATE #3	05/29/20
	AMT DUE	1,021.80	AMT DUE	937.41	AMT DUE	937.41
***** 86.00-2-32.235 *****						
21259 Wrape Rd						BILL602407
86.00-2-32.235	210 1 Family Res		VET COM CT 41131	20,000	10,000	
Thompson Jay M	Carthage 226001	19,900	County Outside	226,000		1,669.88
Thompson Keri J	Lot 5	246,000	Town Wide	236,000		649.00
21259 Wrape Rd	ACRES 5.59 BANK 810		FD602 Carth/Wilna FD	246,000	TO	677.19
Carthage, NY 13619	EAST-1091006 NRTH-1449804		Installment Fee			89.88
	DEED BOOK 2019 PG-1742					
	FULL MARKET VALUE	246,000				
TOTAL TAX ---						2,996.07**
	DATE #1	01/31/20	DATE #2	03/31/20	DATE #3	05/29/20
	AMT DUE	1,088.57	AMT DUE	998.69	AMT DUE	998.69
***** 86.00-2-32.236 *****						
Strickland Rd						BILL602408
86.00-2-32.236	311 Res vac land		County Outside	12,900		95.32
Keller Sean Robert	Carthage 226001	12,900	Town Wide	12,900		35.47
3776 Creekside Way	ACRES 8.68	12,900	FD602 Carth/Wilna FD	12,900	TO	35.51
Trussville, AL 35173	EAST-1090953 NRTH-1449359		Installment Fee			4.99
	DEED BOOK 2013 PG-6507					
	FULL MARKET VALUE	12,900				
TOTAL TAX ---						166.30**
	DATE #1	01/31/20	DATE #2	03/31/20	DATE #3	05/29/20
	AMT DUE	60.43	AMT DUE	55.43	AMT DUE	55.43

STATE OF NEW YORK
COUNTY - Jefferson
TOWN - Wilna
SWIS - 226089

2020 TOWN TAX ROLL
TAXABLE SECTION OF THE ROLL - 1
TAX MAP NUMBER SEQUENCE
UNIFORM PERCENT OF VALUE IS 100.00

PAGE 654
VALUATION DATE-JUL 01, 2018
TAXABLE STATUS DATE-MAR 01, 2019

TAX MAP PARCEL NUMBER	PROPERTY LOCATION & CLASS	ASSESSMENT	EXEMPTION CODE	COUNTY	TOWN	TAX AMOUNT
CURRENT OWNERS NAME	SCHOOL DISTRICT	LAND	TAX DESCRIPTION			
CURRENT OWNERS ADDRESS	PARCEL SIZE/GRID COORD	TOTAL	SPECIAL DISTRICTS			
***** 86.00-2-32.237 *****						
20892 Strickland Rd						BILL602409
86.00-2-32.237	210 1 Family Res		County Outside	284,000		2,098.44
Rosner Samuel A	Carthage 226001	18,400	Town Wide	284,000		781.00
Rosner Melinda A	ACRES 2.98 BANK 550	284,000	FD602 Carth/Wilna FD	284,000	TO	781.79
20892 Strickland Rd	EAST-1090700 NRTH-1448440		Installment Fee			109.84
Carthage, NY 13619	DEED BOOK 2014 PG-4825					
	FULL MARKET VALUE	284,000				
TOTAL TAX ---						3,661.23**
	DATE #1	01/31/20	DATE #2	03/31/20	DATE #3	05/29/20
	AMT DUE	1,330.25	AMT DUE	1,220.41	AMT DUE	1,220.41
***** 86.00-2-32.238 *****						
Strickland Rd						BILL602410
86.00-2-32.238	311 Res vac land		County Outside	9,900		73.15
Rosner Samuel A	Carthage 226001	9,900	Town Wide	9,900		27.22
Rosner Melinda A	ACRES 3.73	9,900	FD602 Carth/Wilna FD	9,900	TO	27.25
20892 Strickland Rd	EAST-1090371 NRTH-1448386		Installment Fee			3.83
Carthage, NY 13619	DEED BOOK 2014 PG-5306					
	FULL MARKET VALUE	9,900				
TOTAL TAX ---						127.62**
	DATE #1	01/31/20	DATE #2	03/31/20	DATE #3	05/29/20
	AMT DUE	46.37	AMT DUE	42.54	AMT DUE	42.54
***** 86.00-2-32.3 *****						
21547 Wrape Rd						BILL602411
86.00-2-32.3	240 Rural res		County Outside	137,500		1,015.97
Mcmahon Loren A Jr	Carthage 226001	54,200	Town Wide	137,500		378.12
Mcmahon Janice L	ACRES 75.20	137,500	FD602 Carth/Wilna FD	137,500	TO	378.51
21547 Wrape Rd	EAST-1090288 NRTH-1450752		Installment Fee			53.18
Carthage, NY 13619	FULL MARKET VALUE	137,500				
TOTAL TAX ---						1,772.60**
	DATE #1	01/31/20	DATE #2	03/31/20	DATE #3	05/29/20
	AMT DUE	644.06	AMT DUE	590.86	AMT DUE	590.86
***** 86.00-2-33 *****						
N 1/2 Blk Riv						BILL602412
86.00-2-33	821 Flood contrl		County Outside	1,000		7.39
Erie Boulevard Hydropower LP	Carthage 226001	1,000	Town Wide	1,000		2.75
c/o Paul Brenton	ACRES 20.90 BANK 957	1,000	FD602 Carth/Wilna FD	1,000	TO	2.75
Brookfield Renewable	DEED BOOK 1687 PG-229		Installment Fee			.39
200 Donald Lynch Blvd Ste 300	FULL MARKET VALUE	1,000				
Marlborough, MA 01752						
TOTAL TAX ---						12.89**
	DATE #1	01/31/20	DATE #2	03/31/20	DATE #3	05/29/20
	AMT DUE	4.70	AMT DUE	4.29	AMT DUE	4.29

STATE OF NEW YORK
 COUNTY - Jefferson
 TOWN - Wilna
 SWIS - 226089

2020 TOWN TAX ROLL
 TAXABLE SECTION OF THE ROLL - 1
 TAX MAP NUMBER SEQUENCE
 UNIFORM PERCENT OF VALUE IS 100.00

PAGE 655
 VALUATION DATE-JUL 01, 2018
 TAXABLE STATUS DATE-MAR 01, 2019

TAX MAP PARCEL NUMBER	PROPERTY LOCATION & CLASS	ASSESSMENT	EXEMPTION CODE	COUNTY	TOWN	TAX AMOUNT
CURRENT OWNERS NAME	SCHOOL DISTRICT	LAND	TAX DESCRIPTION	TAXABLE VALUE		
CURRENT OWNERS ADDRESS	PARCEL SIZE/GRID COORD	TOTAL	SPECIAL DISTRICTS			
86.00-2-34.1	39770 NYS Rte 126			86.00-2-34.1		BILL602413
Zehr Carlton F	240 Rural res		AGSTORTANK 42100	4,800	4,800	
39770 NYS Rte 126	Carthage 226001	81,300	County Outside	225,200		1,663.97
Carthage, NY 13619	ACRES 95.70	230,000	Town Wide	225,200		619.30
	EAST-1087493 NRTH-1447765		FD602 Carth/Wilna FD	225,200	TO	619.93
	DEED BOOK 965 PG-00103		4,800 EX			
	FULL MARKET VALUE	230,000	Installment Fee			87.10
			TOTAL TAX ---			2,903.20**
			DATE #1 01/31/20	DATE #2 03/31/20	DATE #3 05/29/20	
			AMT DUE 1,054.84	AMT DUE 967.73	AMT DUE 967.73	
86.00-2-34.2	Strickland Rd			86.00-2-34.2		BILL602414
JEG Properties LLC	311 Res vac land		AG DIST CO 41720	16,427	16,427	
10866 NYS Rte 126	Carthage 226001	17,400	County Outside	973		7.19
Carthage, NY 13619	ACRES 1.44	17,400	Town Wide	973		2.68
	EAST-1086700 NRTH-1448300		FD602 Carth/Wilna FD	973	TO	2.68
	DEED BOOK 2013 PG-7423		16,427 EX			
	FULL MARKET VALUE	17,400	Installment Fee			.38
			TOTAL TAX ---			12.55**
			DATE #1 01/31/20	DATE #2 03/31/20	DATE #3 05/29/20	
			AMT DUE 4.57	AMT DUE 4.18	AMT DUE 4.18	
86.00-2-34.3	20442 Strickland Rd			86.00-2-34.3		BILL602415
Blunden William M	210 1 Family Res		County Outside	239,900		1,772.59
Blunden Barbara L	Carthage 226001	17,800	Town Wide	239,900		659.72
PO Box 296	ACRES 2.06 BANK 100	239,900	FD602 Carth/Wilna FD	239,900	TO	660.39
Carthage, NY 13619	EAST-1089500 NRTH-1448350		Installment Fee			92.78
	DEED BOOK 2007 PG-18344					
	FULL MARKET VALUE	239,900				
			TOTAL TAX ---			3,092.70**
			DATE #1 01/31/20	DATE #2 03/31/20	DATE #3 05/29/20	
			AMT DUE 1,123.68	AMT DUE 1,030.90	AMT DUE 1,030.90	
86.00-2-34.41	Stickland Rd			86.00-2-34.41		BILL602416
JEG Properties LLC	322 Rural vac>10		AG DIST CO 41720	69,497	69,497	
10866 NYS Rte 126	Carthage 226001	129,900	County Outside	60,403		446.31
Carthage, NY 13601	ACRES 109.96	129,900	Town Wide	60,403		166.11
	EAST-1088033 NRTH-1449045		FD602 Carth/Wilna FD	60,403	TO	166.28
	DEED BOOK 2012 PG-14302		69,497 EX			
	FULL MARKET VALUE	129,900	Installment Fee			23.36
			TOTAL TAX ---			778.70**
			DATE #1 01/31/20	DATE #2 03/31/20	DATE #3 05/29/20	
			AMT DUE 282.94	AMT DUE 259.56	AMT DUE 259.56	

STATE OF NEW YORK
COUNTY - Jefferson
TOWN - Wilna
SWIS - 226089

2 0 2 0 T O W N T A X R O L L
T A X A B L E SECTION OF THE ROLL - 1
TAX MAP NUMBER SEQUENCE
UNIFORM PERCENT OF VALUE IS 100.00

PAGE 656
VALUATION DATE-JUL 01, 2018
TAXABLE STATUS DATE-MAR 01, 2019

TAX MAP PARCEL NUMBER	PROPERTY LOCATION & CLASS	ASSESSMENT	EXEMPTION CODE	COUNTY	TOWN	TAX AMOUNT
CURRENT OWNERS NAME	SCHOOL DISTRICT	LAND	TAX DESCRIPTION			
CURRENT OWNERS ADDRESS	PARCEL SIZE/GRID COORD	TOTAL	SPECIAL DISTRICTS			
***** 86.00-2-34.42 *****						
20089	Strickland Rd					BILL602417
86.00-2-34.42	210 1 Family Res		County Outside	210,000		1,551.66
Olmstead Jeffrey A	Carthage 226001	25,600	Town Wide	210,000		577.50
Olmstead Jennifer D	ACRES 15.04	210,000	FD602 Carth/Wilna FD	210,000	TO	578.09
20089 Strickland Rd	EAST-1085931 NRTH-1448481		Installment Fee			81.22
Carthage, NY 13619	DEED BOOK 2016 PG-15230					
	FULL MARKET VALUE	210,000				
TOTAL TAX ---						2,707.25**
	DATE #1	01/31/20	DATE #2	03/31/20	DATE #3	05/29/20
	AMT DUE	983.65	AMT DUE	902.41	AMT DUE	902.41
***** 86.00-2-35.1 *****						
20113	Strickland Rd					BILL602418
86.00-2-35.1	270 Mfg housing		County Outside	49,000		362.05
Smith Paul H	Carthage 226001	19,200	Town Wide	49,000		134.75
Smith Diane R	ACRES 2.70	49,000	FD602 Carth/Wilna FD	49,000	TO	134.89
Attn: Donald Farr	EAST-1086234 NRTH-1448214		Installment Fee			18.95
20101 Strickland Rd	DEED BOOK 1626 PG-325					
Carthage, NY 13619	FULL MARKET VALUE	49,000				
TOTAL TAX ---						631.69**
	DATE #1	01/31/20	DATE #2	03/31/20	DATE #3	05/29/20
	AMT DUE	229.52	AMT DUE	210.56	AMT DUE	210.56
***** 86.00-2-35.2 *****						
20101	Strickland Rd					BILL602419
86.00-2-35.2	210 1 Family Res		County Outside	109,900		812.04
Smith Paul Howard	Carthage 226001	16,300	Town Wide	109,900		302.22
Smith Diane Ruth	Farr F & Betty Lf-Use	109,900	FD602 Carth/Wilna FD	109,900	TO	302.53
20101 Strickland Rd	FRNT 194.00 DPTH 200.00		Installment Fee			42.50
Carthage, NY 13619	ACRES 1.00					
	EAST-1085850 NRTH-1448162					
	FULL MARKET VALUE	109,900				
TOTAL TAX ---						1,416.79**
	DATE #1	01/31/20	DATE #2	03/31/20	DATE #3	05/29/20
	AMT DUE	514.77	AMT DUE	472.26	AMT DUE	472.26
***** 86.00-2-36 *****						
20003	Strickland Rd					BILL602420
86.00-2-36	112 Dairy farm		AGSTORTANK 42100	9,600	9,600	
Roes Robert	Carthage 226001	301,900	County Outside	414,400		3,061.94
Roes Karen	ACRES 483.00	424,000	Town Wide	414,400		1,139.60
20003 Strickland Rd	EAST-1086239 NRTH-1450886		FD602 Carth/Wilna FD	414,400	TO	1,140.76
Carthage, NY 13619	DEED BOOK 1149 PG-00198		9,600 EX			
	FULL MARKET VALUE	424,000	Installment Fee			160.27
TOTAL TAX ---						5,342.30**
	DATE #1	01/31/20	DATE #2	03/31/20	DATE #3	05/29/20
	AMT DUE	1,941.05	AMT DUE	1,780.76	AMT DUE	1,780.76

STATE OF NEW YORK
COUNTY - Jefferson
TOWN - Wilna
SWIS - 226089

2020 TOWN TAX ROLL
TAXABLE SECTION OF THE ROLL - 1
TAX MAP NUMBER SEQUENCE
UNIFORM PERCENT OF VALUE IS 100.00

PAGE 657
VALUATION DATE-JUL 01, 2018
TAXABLE STATUS DATE-MAR 01, 2019

TAX MAP PARCEL NUMBER	PROPERTY LOCATION & CLASS	ASSESSMENT	EXEMPTION CODE	COUNTY	TOWN	TAX AMOUNT
CURRENT OWNERS NAME	SCHOOL DISTRICT	LAND	TAX DESCRIPTION			
CURRENT OWNERS ADDRESS	PARCEL SIZE/GRID COORD	TOTAL	SPECIAL DISTRICTS			
***** 86.00-2-37 *****						
86.00-2-37	S of Co Rte 42 322 Rural vac>10		County Outside	86.00-2-37	BILL602421	
Tamarack II Associates	Carthage 226001	23,500	Town Wide			173.64
Dimarco John L	ACRES 31.50	23,500	FD602 Carth/Wilna FD			64.62
1950 Bri-Hen Townline Rd	EAST-1082420 NRTH-1453110		Installment Fee			64.69
Rochester, NY 14623	FULL MARKET VALUE	23,500				9.09
TOTAL TAX ---						302.95**
	DATE #1	01/31/20	DATE #2	03/31/20	DATE #3	05/29/20
	AMT DUE	110.08	AMT DUE	100.98	AMT DUE	100.98
***** 86.07-1-1 *****						
86.07-1-1	38749 NYS Rte 3 210 1 Family Res		County Outside	86.07-1-1	BILL602422	
Butler Thomas Z Jr	Carthage 226001	9,500	Town Wide			605.89
Butler Barbara A	FRNT 86.00 DPTH 160.00	82,000	FD602 Carth/Wilna FD			225.50
38749 NYS Rte 3	BANK 550		Installment Fee			225.73
Carthage, NY 13619	EAST-1079666 NRTH-1456017					31.71
	DEED BOOK 2017 PG-10069					
	FULL MARKET VALUE	82,000				
TOTAL TAX ---						1,057.12**
	DATE #1	01/31/20	DATE #2	03/31/20	DATE #3	05/29/20
	AMT DUE	384.09	AMT DUE	352.37	AMT DUE	352.37
***** 86.07-1-2.1 *****						
86.07-1-2.1	38753 NYS Rte 3 210 1 Family Res		County Outside	86.07-1-2.1	BILL602423	
Lyndaker Howard P III	Carthage 226001	19,300	Town Wide			1,012.27
PO Box 114	ACRES 2.90 BANK 250	137,000	FD602 Carth/Wilna FD			376.75
Natural Bridge, NY 13665	EAST-1079516 NRTH-1456252		Installment Fee			377.13
	DEED BOOK 2019 PG-13528					52.98
PRIOR OWNER ON 3/01/2019	FULL MARKET VALUE	137,000				
Howard Gary C						
TOTAL TAX ---						1,766.15**
	DATE #1	01/31/20	DATE #2	03/31/20	DATE #3	05/29/20
	AMT DUE	641.71	AMT DUE	588.71	AMT DUE	588.71
***** 86.07-1-3 *****						
86.07-1-3	38781 NYS Rte 3 210 1 Family Res		County Outside	86.07-1-3	BILL602424	
Lyndaker Howard P III	Carthage 226001	5,300	Town Wide			421.17
PO Box 114	FRNT 49.00 DPTH 120.00	57,000	FD602 Carth/Wilna FD			156.75
Natural Bridge, NY 13665	BANK 250		Installment Fee			156.91
	EAST-1079822 NRTH-1456569					22.04
	DEED BOOK 2010 PG-5499					
	FULL MARKET VALUE	57,000				
TOTAL TAX ---						734.83**
	DATE #1	01/31/20	DATE #2	03/31/20	DATE #3	05/29/20
	AMT DUE	266.99	AMT DUE	244.94	AMT DUE	244.94

STATE OF NEW YORK
COUNTY - Jefferson
TOWN - Wilna
SWIS - 226089

2020 TOWN TAX ROLL
TAXABLE SECTION OF THE ROLL - 1
TAX MAP NUMBER SEQUENCE
UNIFORM PERCENT OF VALUE IS 100.00

PAGE 658
VALUATION DATE-JUL 01, 2018
TAXABLE STATUS DATE-MAR 01, 2019

TAX MAP PARCEL NUMBER	PROPERTY LOCATION & CLASS	ASSESSMENT	EXEMPTION CODE	COUNTY	TOWN	TAX AMOUNT
CURRENT OWNERS NAME	SCHOOL DISTRICT	LAND	TAX DESCRIPTION			
CURRENT OWNERS ADDRESS	PARCEL SIZE/GRID COORD	TOTAL	SPECIAL DISTRICTS			
***** 86.07-1-4 *****						
38826 NYS Rte 3						BILL602425
86.07-1-4	210 1 Family Res		County Outside	122,000		901.44
Laquidari Trustee Kathleen	Carthage 226001	15,400	Town Wide	122,000		335.50
Gravelle Trustee Michelle R	Fetterly Robert &Shelby-L	122,000	FD602 Carth/Wilna FD	122,000	TO	335.84
c/o Robert & Shelby Fetterly	FRNT 215.00 DPTH 145.00		Installment Fee			47.18
38826 NYS Rte 3	EAST-1080236 NRTH-1457028					
Carthage, NY 13619	DEED BOOK 2015 PG-8906					
	FULL MARKET VALUE	122,000				
TOTAL TAX ---						1,572.78**
	DATE #1	01/31/20	DATE #2	03/31/20	DATE #3	05/29/20
	AMT DUE	571.44	AMT DUE	524.26	AMT DUE	524.26
***** 86.07-1-5.1 *****						
38820 NYS Rte 3						BILL602426
86.07-1-5.1	210 1 Family Res		VET COM C 41132	20,000	0	
Hutchins Gary L	Carthage 226001	20,000	VET COM T 41133	0	10,000	
38820 NYS Rte 3	ACRES 3.87 BANK 810	182,000	VET DIS C 41142	40,000	0	
Carthage, NY 13619	EAST-1080510 NRTH-1456878		VET DIS T 41143	0	20,000	
	FULL MARKET VALUE	182,000	County Outside	122,000		901.44
			Town Wide	152,000		418.00
			FD602 Carth/Wilna FD	182,000	TO	501.01
			Installment Fee			54.61
TOTAL TAX ---						1,820.45**
	DATE #1	01/31/20	DATE #2	03/31/20	DATE #3	05/29/20
	AMT DUE	661.44	AMT DUE	606.81	AMT DUE	606.81
***** 86.07-1-5.2 *****						
38812 NYS Rte 3						BILL602427
86.07-1-5.2	210 1 Family Res		County Outside	184,500		1,363.24
Abbass David	Carthage 226001	18,600	Town Wide	184,500		507.37
Abbass Robin M	ACRES 1.90 BANK 810	184,500	FD602 Carth/Wilna FD	184,500	TO	507.89
PO Box 323	EAST-1080404 NRTH-1456698		UW990 Unpaid Water	541.20	MT	541.20
Seal Beach, CA 90740	DEED BOOK 2007 PG-17938		Installment Fee			87.59
	FULL MARKET VALUE	184,500				
TOTAL TAX ---						2,919.70**
	DATE #1	01/31/20	DATE #2	03/31/20	DATE #3	05/29/20
	AMT DUE	1,060.83	AMT DUE	973.23	AMT DUE	973.23
***** 86.07-1-6 *****						
38770 NYS Rte 3						BILL602428
86.07-1-6	210 1 Family Res		County Outside	122,500		905.14
Brotherton Vicki	Carthage 226001	8,900	Town Wide	122,500		336.87
38770 NYS Rte 3	FRNT 80.00 DPTH 160.00	122,500	FD602 Carth/Wilna FD	122,500	TO	337.22
PO Box 14	BANK 810		UW990 Unpaid Water	361.90	MT	361.90
Carthage, NY 13619	EAST-1079957 NRTH-1456160		Installment Fee			58.23
	DEED BOOK 1690 PG-229					
	FULL MARKET VALUE	122,500				
TOTAL TAX ---						1,941.13**
	DATE #1	01/31/20	DATE #2	03/31/20	DATE #3	05/29/20
	AMT DUE	705.28	AMT DUE	647.04	AMT DUE	647.04

STATE OF NEW YORK
COUNTY - Jefferson
TOWN - Wilna
SWIS - 226089

2020 TOWN TAX ROLL
TAXABLE SECTION OF THE ROLL - 1
TAX MAP NUMBER SEQUENCE
UNIFORM PERCENT OF VALUE IS 100.00

PAGE 659
VALUATION DATE-JUL 01, 2018
TAXABLE STATUS DATE-MAR 01, 2019

TAX MAP PARCEL NUMBER	PROPERTY LOCATION & CLASS	ASSESSMENT	EXEMPTION CODE	COUNTY	TOWN	TAX AMOUNT
CURRENT OWNERS NAME	SCHOOL DISTRICT	LAND	TAX DESCRIPTION			
CURRENT OWNERS ADDRESS	PARCEL SIZE/GRID COORD	TOTAL	SPECIAL DISTRICTS			
***** 86.07-1-7 *****						
38766 NYS Rte 3						BILL602429
86.07-1-7	210 1 Family Res		County Outside	104,500		772.14
Camidge Douglas J	Carthage 226001	11,200	Town Wide	104,500		287.37
Camidge Cathy M	FRNT 100.00 DPTH 180.00	104,500	School Relevy			655.38
PO Box 122	EAST-1079929 NRTH-1456076		FD602 Carth/Wilna FD	104,500	TO	287.67
Carthage, NY 13619	FULL MARKET VALUE	104,500	Installment Fee			60.08
TOTAL TAX ---						2,002.56**
	DATE #1	01/31/20	DATE #2	03/31/20	DATE #3	05/29/20
	AMT DUE	727.60	AMT DUE	667.52	AMT DUE	667.52
***** 86.07-1-8 *****						
38750 NYS Rte 3						BILL602430
86.07-1-8	270 Mfg housing		County Outside	64,000		472.89
Mono David A Jr	Carthage 226001	14,900	Town Wide	64,000		176.00
c/o Mono David Sr	Mono David Sr-LF Est	64,000	FD602 Carth/Wilna FD	64,000	TO	176.18
38750 NYS Rte 3	FRNT 181.00 DPTH 165.00		UW990 Unpaid Water	118.80	MT	118.80
Carthage, NY 13619	BANK 550		Installment Fee			28.32
	EAST-1079909 NRTH-1455928					
	DEED BOOK 2009 PG-17606					
	FULL MARKET VALUE	64,000				
TOTAL TAX ---						943.87**
	DATE #1	01/31/20	DATE #2	03/31/20	DATE #3	05/29/20
	AMT DUE	342.95	AMT DUE	314.62	AMT DUE	314.62
***** 86.07-1-9 *****						
38776 NYS Rte 3						BILL602431
86.07-1-9	240 Rural res		VET COM CT 41131	20,000	10,000	
Langevin Life Tenant Gilles J	Carthage 226001	24,200	VET DIS CT 41141	40,000	20,000	
Langevin Aarik J	ACRES 17.80	127,000	County Outside	67,000		495.05
PO Box 602	EAST-1080526 NRTH-1455974		Town Wide	97,000		266.75
Carthage, NY 13619	DEED BOOK 2019 PG-5484		FD602 Carth/Wilna FD	127,000	TO	349.60
	FULL MARKET VALUE	127,000	Installment Fee			33.34
PRIOR OWNER ON 3/01/2019						
Langevin Gilles						
TOTAL TAX ---						1,111.40**
	DATE #1	01/31/20	DATE #2	03/31/20	DATE #3	05/29/20
	AMT DUE	403.82	AMT DUE	370.46	AMT DUE	370.46
***** 86.07-1-10 *****						
Off NYS Rte 3						BILL602432
86.07-1-10	314 Rural vac<10		County Outside	1,300		9.61
Langevin Life Tenant Gilles J	Carthage 226001	1,300	Town Wide	1,300		3.57
Langevin Aarik J	ACRES 5.20	1,300	FD602 Carth/Wilna FD	1,300	TO	3.58
PO Box 602	EAST-1080615 NRTH-1455448		Installment Fee			.50
Carthage, NY 13619	DEED BOOK 2019 PG-5484					
	FULL MARKET VALUE	1,300				
PRIOR OWNER ON 3/01/2019						
Langevin Gilles J						
TOTAL TAX ---						16.76**
	DATE #1	01/31/20	DATE #2	03/31/20	DATE #3	05/29/20
	AMT DUE	6.10	AMT DUE	5.58	AMT DUE	5.58

STATE OF NEW YORK
COUNTY - Jefferson
TOWN - Wilna
SWIS - 226089

2020 TOWN TAX ROLL
TAXABLE SECTION OF THE ROLL - 1
TAX MAP NUMBER SEQUENCE
UNIFORM PERCENT OF VALUE IS 100.00

PAGE 660
VALUATION DATE-JUL 01, 2018
TAXABLE STATUS DATE-MAR 01, 2019

TAX MAP PARCEL NUMBER	PROPERTY LOCATION & CLASS	ASSESSMENT	EXEMPTION CODE	COUNTY	TOWN	TAX AMOUNT
CURRENT OWNERS NAME	SCHOOL DISTRICT	LAND	TAX DESCRIPTION			
CURRENT OWNERS ADDRESS	PARCEL SIZE/GRID COORD	TOTAL	SPECIAL DISTRICTS			
***** 86.07-1-11 *****						
86.07-1-11	Off NYS Rte 3 314 Rural vac<10		VILOUTSIDE 33700	2,700	2,700	BILL602433
Carthage Village of	Carthage 226001	2,700	County Outside	0.00		0.00
120 S Mechanic St	FRNT 140.00 DPTH 25.00	2,700	Town Wide	0.00		0.00
Carthage, NY 13619	EAST-1080917 NRTH-1455110		FD602 Carth/Wilna FD	0	TO	
	FULL MARKET VALUE	2,700	2,700 EX			
TOTAL TAX ---						0.00**
***** 86.07-1-12 *****						
86.07-1-12	N of West St Rd 314 Rural vac<10		County Outside	1,000		BILL602434
Carthage SNF Realty LLC	Carthage 226001	1,000	Town Wide	1,000		7.39
386 Route 59 Ste 300	FRNT 200.00 DPTH 86.00	1,000	School Relevy			2.75
Airmont, NY 10952	EAST-1081052 NRTH-1455055		FD602 Carth/Wilna FD	1,000	TO	8.59
	DEED BOOK 2017 PG-14278		Installment Fee			2.75
	FULL MARKET VALUE	1,000				.64
TOTAL TAX ---						21.48**
	DATE #1	01/31/20	DATE #2	03/31/20	DATE #3	05/29/20
	AMT DUE	7.80	AMT DUE	7.16	AMT DUE	7.16
***** 86.07-1-13 *****						
86.07-1-13	Co Rte 42 322 Rural vac>10		County Outside	2,700		BILL602435
Lane Calvin John	Carthage 226001	2,700	Town Wide	2,700		19.95
15302 Co Rte 62	ACRES 10.80	2,700	FD602 Carth/Wilna FD	2,700	TO	7.42
Watertown, NY 13601	EAST-1081475 NRTH-1454940		Installment Fee			7.43
	DEED BOOK 2008 PG-11441					1.04
	FULL MARKET VALUE	2,700				
TOTAL TAX ---						34.80**
	DATE #1	01/31/20	DATE #2	03/31/20	DATE #3	05/29/20
	AMT DUE	12.64	AMT DUE	11.60	AMT DUE	11.60
***** 86.07-1-14 *****						
86.07-1-14	22201 Co Rte 42 210 1 Family Res		VET WAR CT 41121	12,000	6,000	BILL602436
Covey Clifford Jr	Carthage 226001	9,800	VET DIS CT 41141	40,000	20,000	
Marilyn	FRNT 96.00 DPTH 137.00	155,500	SENIOR T 41803	0	25,900	
22201 Co Rte 42	EAST-1081704 NRTH-1454527		County Outside	103,500		764.75
Carthage, NY 13619	FULL MARKET VALUE	155,500	Town Wide	103,600		284.90
			FD602 Carth/Wilna FD	155,500	TO	428.06
			Installment Fee			44.33
TOTAL TAX ---						1,477.71**
	DATE #1	01/31/20	DATE #2	03/31/20	DATE #3	05/29/20
	AMT DUE	536.90	AMT DUE	492.57	AMT DUE	492.57

STATE OF NEW YORK
COUNTY - Jefferson
TOWN - Wilna
SWIS - 226089

2020 TOWN TAX ROLL
TAXABLE SECTION OF THE ROLL - 1
TAX MAP NUMBER SEQUENCE
UNIFORM PERCENT OF VALUE IS 100.00

PAGE 661
VALUATION DATE-JUL 01, 2018
TAXABLE STATUS DATE-MAR 01, 2019

TAX MAP PARCEL NUMBER	PROPERTY LOCATION & CLASS	ASSESSMENT	EXEMPTION CODE	COUNTY	TOWN
CURRENT OWNERS NAME	SCHOOL DISTRICT	LAND	TAX DESCRIPTION	TAXABLE VALUE	TAX AMOUNT
CURRENT OWNERS ADDRESS	PARCEL SIZE/GRID COORD	TOTAL	SPECIAL DISTRICTS		
***** 86.07-1-15 *****					
22189 Co Rte 42	210 1 Family Res		County Outside	180,000	BILL602437
86.07-1-15	Carthage 226001	9,200	Town Wide	180,000	1,329.99
Lambert Keith L	FRNT 90.00 DPTH 135.00	180,000	FD602 Carth/Wilna FD	180,000 TO	495.00
Lambert Erika	BANK 810		Installment Fee		495.50
22189 Co Rte 42	EAST-1081628 NRTH-1454508				69.61
Carthage, NY 13619	DEED BOOK 2010 PG-3715				
	FULL MARKET VALUE	180,000			
TOTAL TAX --- 2,320.49**					
	DATE #1 01/31/20	DATE #2 03/31/20	DATE #3 05/29/20		
	AMT DUE 843.12	AMT DUE 773.49	AMT DUE 773.49		
***** 86.07-1-17 *****					
22161/167 Co Rte 42	210 1 Family Res		County Outside	142,500	BILL602438
86.07-1-17	Carthage 226001	13,500	Town Wide	142,500	1,052.91
Hebert Seth M	FRNT 150.00 DPTH 150.00	142,500	FD602 Carth/Wilna FD	142,500 TO	391.87
Herbert Abbate Melissa	BANK 810		Installment Fee		392.27
22161 Co Rte 42	EAST-1081520 NRTH-1454485				55.11
Carthage, NY 13619	DEED BOOK 2018 PG-17259				
	FULL MARKET VALUE	142,500			
TOTAL TAX --- 1,837.05**					
	DATE #1 01/31/20	DATE #2 03/31/20	DATE #3 05/29/20		
	AMT DUE 667.46	AMT DUE 612.35	AMT DUE 612.35		
***** 86.07-1-18 *****					
22144 Co Rte 42	210 1 Family Res		VET COM CT 41131	20,000 10,000	BILL602439
86.07-1-18	Carthage 226001	6,000	County Outside	92,000	679.78
Frank Trustee Vincent J	FRNT 51.00 DPTH 145.00	112,000	Town Wide	102,000	280.50
Frank Trustee Joan E	EAST-1081502 NRTH-1454262		FD602 Carth/Wilna FD	112,000 TO	308.31
22144 Co Rte 42	DEED BOOK 2014 PG-14611		Installment Fee		38.06
Carthage, NY 13619	FULL MARKET VALUE	112,000			
TOTAL TAX --- 1,268.59**					
	DATE #1 01/31/20	DATE #2 03/31/20	DATE #3 05/29/20		
	AMT DUE 460.93	AMT DUE 422.86	AMT DUE 422.86		
***** 86.07-1-19 *****					
22172 Co Rte 42	210 1 Family Res		VET WAR CT 41121	12,000 6,000	BILL602440
86.07-1-19	Carthage 226001	9,000	County Outside	119,000	879.27
Jones John G II	FRNT 85.00 DPTH 142.00	131,000	Town Wide	125,000	343.75
22172 Co Rte 42	EAST-1081646 NRTH-1454304		FD602 Carth/Wilna FD	131,000 TO	360.62
Carthage, NY 13619	DEED BOOK 2018 PG-5396		Installment Fee		47.51
	FULL MARKET VALUE	131,000			
TOTAL TAX --- 1,583.64**					
	DATE #1 01/31/20	DATE #2 03/31/20	DATE #3 05/29/20		
	AMT DUE 575.39	AMT DUE 527.88	AMT DUE 527.88		

STATE OF NEW YORK
COUNTY - Jefferson
TOWN - Wilna
SWIS - 226089

2020 TOWN TAX ROLL
TAXABLE SECTION OF THE ROLL - 1
TAX MAP NUMBER SEQUENCE
UNIFORM PERCENT OF VALUE IS 100.00

PAGE 662
VALUATION DATE-JUL 01, 2018
TAXABLE STATUS DATE-MAR 01, 2019

TAX MAP PARCEL NUMBER	PROPERTY LOCATION & CLASS	ASSESSMENT	EXEMPTION CODE	COUNTY	TOWN	TAX AMOUNT
CURRENT OWNERS NAME	SCHOOL DISTRICT	LAND	TAX DESCRIPTION			
CURRENT OWNERS ADDRESS	PARCEL SIZE/GRID COORD	TOTAL	SPECIAL DISTRICTS			
***** 86.07-1-20 *****						
22188 Co Rte 42						BILL602441
86.07-1-20	210 1 Family Res		VET WAR CT 41121	12,000	6,000	
Zehr Brian C	Carthage 226001	7,700	County Outside	92,600		684.21
Zehr Cheryl A	FRNT 70.00 DPTH 142.00	104,600	Town Wide	98,600		271.15
22188 Co Rte 42	EAST-1081723 NRTH-1454322		FD602 Carth/Wilna FD	104,600	TO	287.94
Carthage, NY 13619	DEED BOOK 2011 PG-4935		Installment Fee			37.30
	FULL MARKET VALUE	104,600				
TOTAL TAX ---						1,243.30**
	DATE #1	01/31/20	DATE #2	03/31/20	DATE #3	05/29/20
	AMT DUE	451.74	AMT DUE	414.43	AMT DUE	414.43
***** 86.07-1-21 *****						
22202 Co Rte 42						BILL602442
86.07-1-21	210 1 Family Res		County Outside	141,000		1,041.83
Johnson Gary W	Carthage 226001	13,600	Town Wide	141,000		387.75
Johnson Diane J	FRNT 150.00 DPTH 152.00	141,000	FD602 Carth/Wilna FD	141,000	TO	388.14
22202 Co Rte 42	EAST-1081830 NRTH-1454356		Installment Fee			54.53
Carthage, NY 13619	DEED BOOK 2003 PG-1136					
	FULL MARKET VALUE	141,000				
TOTAL TAX ---						1,817.72**
	DATE #1	01/31/20	DATE #2	03/31/20	DATE #3	05/29/20
	AMT DUE	660.45	AMT DUE	605.90	AMT DUE	605.90
***** 86.07-1-22 *****						
86.07-1-22	W of NYS Rte 3					BILL602443
Lyndaker Howard P III	314 Rural vac<10		County Outside	100		0.74
PO Box 114	Carthage 226001	100	Town Wide	100		0.28
Natural Bridge, NY 13665	ACRES 0.03 BANK 250	100	FD602 Carth/Wilna FD	100	TO	.28
	EAST-1079549 NRTH-1456081		Installment Fee			.04
	DEED BOOK 2010 PG-5499					
	FULL MARKET VALUE	100				
TOTAL TAX ---						1.30**
	DATE #1	01/31/20	DATE #2	03/31/20	DATE #3	05/29/20
	AMT DUE	0.48	AMT DUE	0.43	AMT DUE	0.43
***** 86.07-1-23 *****						
22366 Co Rte 42						BILL602444
86.07-1-23	240 Rural res		County Outside	112,000		827.55
Kaufman Kathy L	Carthage 226001	22,500	Town Wide	112,000		308.00
22366 Co Rte 42	ACRES 10.00	112,000	FD602 Carth/Wilna FD	112,000	TO	308.31
Carthage, NY 13619	EAST-1082596 NRTH-1454743		Installment Fee			43.32
	DEED BOOK 1141 PG-00198					
	FULL MARKET VALUE	112,000				
TOTAL TAX ---						1,443.86**
	DATE #1	01/31/20	DATE #2	03/31/20	DATE #3	05/29/20
	AMT DUE	524.62	AMT DUE	481.28	AMT DUE	481.28

STATE OF NEW YORK
COUNTY - Jefferson
TOWN - Wilna
SWIS - 226089

2020 TOWN TAX ROLL
TAXABLE SECTION OF THE ROLL - 1
TAX MAP NUMBER SEQUENCE
UNIFORM PERCENT OF VALUE IS 100.00

PAGE 663
VALUATION DATE-JUL 01, 2018
TAXABLE STATUS DATE-MAR 01, 2019

TAX MAP PARCEL NUMBER	PROPERTY LOCATION & CLASS	ASSESSMENT	EXEMPTION CODE	COUNTY	TOWN	TAX AMOUNT
CURRENT OWNERS NAME	SCHOOL DISTRICT	LAND	TAX DESCRIPTION			
CURRENT OWNERS ADDRESS	PARCEL SIZE/GRID COORD	TOTAL	SPECIAL DISTRICTS			
***** 86.07-1-26 *****						
22461 Co Rte 42						BILL602445
86.07-1-26	210 1 Family Res		County Outside	183,000		1,352.16
Dyer Avery A II	Carthage 226001	19,400	Town Wide	183,000		503.25
Dyer Bernadette J	ACRES 3.10 BANK 810	183,000	FD602 Carth/Wilna FD	183,000	TO	503.76
22461 Co Rte 42	EAST-1083077 NRTH-1456411		Installment Fee			70.78
Carthage, NY 13619	DEED BOOK 2019 PG-1154					
	FULL MARKET VALUE	183,000				
TOTAL TAX ---						2,359.17**
	DATE #1	01/31/20	DATE #2	03/31/20	DATE #3	05/29/20
	AMT DUE	857.17	AMT DUE	786.39	AMT DUE	786.39
***** 86.07-1-27 *****						
22423/425 Co Rte 42						BILL602446
86.07-1-27	210 1 Family Res		VET COM CT 41131	20,000	10,000	
Tucker Stephen	Carthage 226001	33,100	VET DIS CT 41141	40,000	20,000	
22423 Co Rte 42	ACRES 32.61	239,900	County Outside	179,900		1,329.26
Carthage, NY 13619	EAST-1082196 NRTH-1456039		Town Wide	209,900		577.22
	DEED BOOK 2017 PG-10970		FD602 Carth/Wilna FD	239,900	TO	660.39
	FULL MARKET VALUE	239,900	Installment Fee			77.01
TOTAL TAX ---						2,566.87**
	DATE #1	01/31/20	DATE #2	03/31/20	DATE #3	05/29/20
	AMT DUE	932.64	AMT DUE	855.62	AMT DUE	855.62
***** 86.07-1-30 *****						
22369 Co Rte 42						BILL602447
86.07-1-30	240 Rural res		County Outside	132,000		975.33
Traylor Michael	Carthage 226001	16,400	Town Wide	132,000		363.00
Traylor Jennifer	ACRES 19.75 BANK 100	132,000	FD602 Carth/Wilna FD	132,000	TO	363.37
22369 Co Rte 42	EAST-1081760 NRTH-1455310		Installment Fee			51.05
Carthage, NY 13619	DEED BOOK 2007 PG-12490					
	FULL MARKET VALUE	132,000				
TOTAL TAX ---						1,701.70**
	DATE #1	01/31/20	DATE #2	03/31/20	DATE #3	05/29/20
	AMT DUE	618.29	AMT DUE	567.23	AMT DUE	567.23
***** 86.07-1-31 *****						
38792 NYS Rte 3						BILL602448
86.07-1-31	240 Rural res		County Outside	79,900		590.37
Gebo Steven Roger	Carthage 226001	27,000	Town Wide	79,900		219.72
Gebo Cindy	ACRES 24.90	79,900	School Relevy			444.07
38792 NYS Rte 3	EAST-1081284 NRTH-1456437		FD602 Carth/Wilna FD	79,900	TO	219.95
Carthage, NY 13619	DEED BOOK 2007 PG-12490		Installment Fee			44.22
	FULL MARKET VALUE	79,900				
TOTAL TAX ---						1,474.11**
	DATE #1	01/31/20	DATE #2	03/31/20	DATE #3	05/29/20
	AMT DUE	535.59	AMT DUE	491.37	AMT DUE	491.37

STATE OF NEW YORK
COUNTY - Jefferson
TOWN - Wilna
SWIS - 226089

2020 TOWN TAX ROLL
TAXABLE SECTION OF THE ROLL - 1
TAX MAP NUMBER SEQUENCE
UNIFORM PERCENT OF VALUE IS 100.00

PAGE 664
VALUATION DATE-JUL 01, 2018
TAXABLE STATUS DATE-MAR 01, 2019

TAX MAP PARCEL NUMBER	PROPERTY LOCATION & CLASS	ASSESSMENT	EXEMPTION CODE	COUNTY	TOWN	TAX AMOUNT
CURRENT OWNERS NAME	SCHOOL DISTRICT	LAND	TAX DESCRIPTION			
CURRENT OWNERS ADDRESS	PARCEL SIZE/GRID COORD	TOTAL	SPECIAL DISTRICTS			
***** 86.12-1-3 *****						
21234-246	Oxford St					BILL602449
86.12-1-3	411 Apartment		County Outside	1200,000		8,866.63
LHU Whispering Woods LP	Carthage 226001	53,800	Town Wide	1200,000		3,299.99
36 E 13th St	ACRES 4.27 BANK 810	1200,000	FD602 Carth/Wilna FD	1200,000	TO	3,303.35
Lakewood, NJ 08701	EAST-1082689 NRTH-1449460		Installment Fee			464.10
	DEED BOOK 2018 PG-8580					
	FULL MARKET VALUE	1200,000				
TOTAL TAX ---						15,469.97**
	DATE #1	01/31/20	DATE #2	03/31/20	DATE #3	05/29/20
	AMT DUE	5,620.77	AMT DUE	5,156.65	AMT DUE	5,156.65
***** 86.12-1-4.1 *****						
39159	Washington St					BILL602450
86.12-1-4.1	311 Res vac land		County Outside	39,800		294.08
LHU Land Parcel LP	Carthage 226001	39,800	Town Wide	39,800		109.45
36 E 13th St	ACRES 30.00	39,800	FD602 Carth/Wilna FD	39,800	TO	109.56
Lakewood, NJ 08701	EAST-1082749 NRTH-1449946		Installment Fee			15.39
	DEED BOOK 2018 PG-8514					
	FULL MARKET VALUE	39,800				
TOTAL TAX ---						513.09**
	DATE #1	01/31/20	DATE #2	03/31/20	DATE #3	05/29/20
	AMT DUE	186.42	AMT DUE	171.03	AMT DUE	171.03
***** 86.12-1-4.2 *****						
	Duke St					BILL602451
86.12-1-4.2	311 Res vac land		County Outside	200		1.48
Smith Shane L	Carthage 226001	200	Town Wide	200		0.55
Smith Rebecca L	P/o Lots 66 67 68 & 69	200	FD602 Carth/Wilna FD	200	TO	.55
154 Sweet Asylum Dr	ACRES 0.10 BANK 810		Installment Fee			.08
Ladson, SC 29456	EAST-1082934 NRTH-1448978					
	DEED BOOK 2013 PG-11095					
	FULL MARKET VALUE	200				
TOTAL TAX ---						2.58**
	DATE #1	01/31/20	DATE #2	03/31/20	DATE #3	05/29/20
	AMT DUE	0.94	AMT DUE	0.86	AMT DUE	0.86
***** 86.12-1-4.3 *****						
	Duke St					BILL602452
86.12-1-4.3	311 Res vac land		County Outside	100		0.74
Spencer Jeffrey C	Carthage 226001	100	Town Wide	100		0.28
Spencer Nancy	P/o Lot 55 Regency	100	School Relevy			0.87
c/o Nancy Kaler	ACRES 0.01		FD602 Carth/Wilna FD	100	TO	.28
19112 Dorman Rd	EAST-1082779 NRTH-1449023		Installment Fee			.07
Lithia, FL 33547	FULL MARKET VALUE	100				
TOTAL TAX ---						2.17**
	DATE #1	01/31/20	DATE #2	03/31/20	DATE #3	05/29/20
	AMT DUE	0.80	AMT DUE	0.72	AMT DUE	0.72

STATE OF NEW YORK
COUNTY - Jefferson
TOWN - Wilna
SWIS - 226089

2 0 2 0 T O W N T A X R O L L
T A X A B L E SECTION OF THE ROLL - 1
TAX MAP NUMBER SEQUENCE
UNIFORM PERCENT OF VALUE IS 100.00

PAGE 665
VALUATION DATE-JUL 01, 2018
TAXABLE STATUS DATE-MAR 01, 2019

TAX MAP PARCEL NUMBER	PROPERTY LOCATION & CLASS	ASSESSMENT	EXEMPTION CODE	COUNTY	TOWN	TAX AMOUNT
CURRENT OWNERS NAME	SCHOOL DISTRICT	LAND	TAX DESCRIPTION			
CURRENT OWNERS ADDRESS	PARCEL SIZE/GRID COORD	TOTAL	SPECIAL DISTRICTS			
***** 86.12-1-5 *****						
39295	NYS Rte 126					BILL602453
86.12-1-5	210 1 Family Res		County Outside	83,900		619.93
Butts Linda	Carthage 226001	12,500	Town Wide	83,900		230.72
25528 Co Rte 37	FRNT 109.00 DPTH 264.00	83,900	FD602 Carth/Wilna FD	83,900	TO	230.96
Carthage, NY 13619	EAST-1082930 NRTH-1448716		Installment Fee			32.45
	DEED BOOK 2016 PG-6380					
	FULL MARKET VALUE	83,900				
TOTAL TAX ---						1,081.61**
	DATE #1	01/31/20	DATE #2	03/31/20	DATE #3	05/29/20
	AMT DUE	393.00	AMT DUE	360.53	AMT DUE	360.53
***** 86.12-1-6 *****						
39299	NYS Rte 126					BILL602454
86.12-1-6	210 1 Family Res		County Outside	39,900		294.82
Weber Nathaniel	Carthage 226001	10,100	Town Wide	39,900		109.72
Weber Benjamin	FRNT 83.00 DPTH 245.00	39,900	School Relevy			342.74
10494 NYS Rte 126	EAST-1083018 NRTH-1448688		FD602 Carth/Wilna FD	39,900	TO	109.84
Carthage, NY 13619	DEED BOOK 2019 PG-1030		UW990 Unpaid Water	154.00	MT	154.00
	FULL MARKET VALUE	39,900	Installment Fee			30.33
TOTAL TAX ---						1,011.12**
	DATE #1	01/31/20	DATE #2	03/31/20	DATE #3	05/29/20
	AMT DUE	367.37	AMT DUE	337.04	AMT DUE	337.04
***** 86.12-1-7 *****						
39309	NYS Rte 126					BILL602455
86.12-1-7	210 1 Family Res		County Outside	61,000		450.72
Schermerhorn Bruce	Carthage 226001	9,600	Town Wide	61,000		167.75
39309 Nys Rte 126	Schermerhorn E E Lf-Us	61,000	FD602 Carth/Wilna FD	61,000	TO	167.92
Carthage, NY 13619	FRNT 76.00 DPTH 400.00		Installment Fee			23.59
	EAST-1083086 NRTH-1448725					
	FULL MARKET VALUE	61,000				
TOTAL TAX ---						786.39**
	DATE #1	01/31/20	DATE #2	03/31/20	DATE #3	05/29/20
	AMT DUE	285.72	AMT DUE	262.13	AMT DUE	262.13
***** 86.12-1-8.1 *****						
39369	NYS Rte 126					BILL602456
86.12-1-8.1	210 1 Family Res		VET COM CT 41131	18,125	10,000	
Farney Bruce F	Carthage 226001	14,100	VET DIS CT 41141	36,250	20,000	
Farney Julie A	ACRES 1.60	72,500	County Outside	18,125		133.92
PO Box 215	EAST-1083257 NRTH-1448739		Town Wide	42,500		116.87
Carthage, NY 13619	DEED BOOK 2005 PG-11387		FD602 Carth/Wilna FD	72,500	TO	199.58
	FULL MARKET VALUE	72,500	Installment Fee			13.51
TOTAL TAX ---						450.37**
	DATE #1	01/31/20	DATE #2	03/31/20	DATE #3	05/29/20
	AMT DUE	163.64	AMT DUE	150.12	AMT DUE	150.12

STATE OF NEW YORK
COUNTY - Jefferson
TOWN - Wilna
SWIS - 226089

2020 TOWN TAX ROLL
TAXABLE SECTION OF THE ROLL - 1
TAX MAP NUMBER SEQUENCE
UNIFORM PERCENT OF VALUE IS 100.00

PAGE 666
VALUATION DATE-JUL 01, 2018
TAXABLE STATUS DATE-MAR 01, 2019

TAX MAP PARCEL NUMBER	PROPERTY LOCATION & CLASS	ASSESSMENT	EXEMPTION CODE	COUNTY	TOWN	TAX AMOUNT
CURRENT OWNERS NAME	SCHOOL DISTRICT	LAND	TAX DESCRIPTION			
CURRENT OWNERS ADDRESS	PARCEL SIZE/GRID COORD	TOTAL	SPECIAL DISTRICTS			
***** 86.12-1-8.2 *****						
39323	NYS Rte 126					BILL602457
86.12-1-8.2	210 1 Family Res		County Outside	72,500		535.69
Davis Danny K	Carthage 226001	7,800	Town Wide	72,500		199.37
Davis Renee	Lf Us V & L Fuller	72,500	School Relevy			203.52
39978 Co Rte 40	FRNT 60.00 DPTH 310.00		FD602 Carth/Wilna FD	72,500	TO	199.58
Carthage, NY 13619	EAST-1083160 NRTH-1448646		UW990 Unpaid Water	118.80	MT	118.80
	DEED BOOK 2008 PG-15217		Installment Fee			37.71
PRIOR OWNER ON 3/01/2019	FULL MARKET VALUE	72,500				
Davis Danny K						
TOTAL TAX ---						1,256.96**
	DATE #1	01/31/20	DATE #2	03/31/20	DATE #3	05/29/20
	AMT DUE	456.71	AMT DUE	418.98	AMT DUE	418.98
***** 86.12-1-9 *****						
39335	NYS Rte 126					BILL602458
86.12-1-9	311 Res vac land		County Outside	7,600		56.16
Davis Danny K	Carthage 226001	7,600	Town Wide	7,600		20.90
Davis Renee	Lf Us L & V Fuller	7,600	FD602 Carth/Wilna FD	7,600	TO	20.92
39978 Co Rte 40	FRNT 60.00 DPTH 200.00		Installment Fee			2.94
Carthage, NY 13619	EAST-1083223 NRTH-1448586					
	DEED BOOK 2008 PG-15217					
PRIOR OWNER ON 3/01/2019	FULL MARKET VALUE	7,600				
Davis Danny K						
TOTAL TAX ---						97.98**
	DATE #1	01/31/20	DATE #2	03/31/20	DATE #3	05/29/20
	AMT DUE	35.60	AMT DUE	32.66	AMT DUE	32.66
***** 86.12-1-10 *****						
39399	NYS Rte 126					BILL602459
86.12-1-10	210 1 Family Res		County Outside	91,200		673.86
Passage Kerry	Carthage 226001	8,600	Town Wide	91,200		250.80
39399 NYS Rte 126	FRNT 70.00 DPTH 200.00	91,200	School Relevy			541.13
Carthage, NY 13619	EAST-1083521 NRTH-1448509		FD602 Carth/Wilna FD	91,200	TO	251.05
	DEED BOOK 2009 PG-7483		UW990 Unpaid Water	361.90	MT	361.90
	FULL MARKET VALUE	91,200	Installment Fee			62.36
TOTAL TAX ---						2,078.74**
	DATE #1	01/31/20	DATE #2	03/31/20	DATE #3	05/29/20
	AMT DUE	755.28	AMT DUE	692.91	AMT DUE	692.91
***** 86.12-1-11 *****						
39411	NYS Rte 126					BILL602460
86.12-1-11	210 1 Family Res		County Outside	80,000		591.11
Hardy Raymond	Carthage 226001	12,500	Town Wide	80,000		220.00
Hardy Joleen	FRNT 112.00 DPTH 215.00	80,000	FD602 Carth/Wilna FD	80,000	TO	220.22
39411 NYS Rte 126	EAST-1083616 NRTH-1448459		Installment Fee			30.94
Carthage, NY 13619	FULL MARKET VALUE	80,000				
TOTAL TAX ---						1,031.33**
	DATE #1	01/31/20	DATE #2	03/31/20	DATE #3	05/29/20
	AMT DUE	374.73	AMT DUE	343.77	AMT DUE	343.77

STATE OF NEW YORK
COUNTY - Jefferson
TOWN - Wilna
SWIS - 226089

2020 TOWN TAX ROLL
TAXABLE SECTION OF THE ROLL - 1
TAX MAP NUMBER SEQUENCE
UNIFORM PERCENT OF VALUE IS 100.00

PAGE 667
VALUATION DATE-JUL 01, 2018
TAXABLE STATUS DATE-MAR 01, 2019

TAX MAP PARCEL NUMBER	PROPERTY LOCATION & CLASS	ASSESSMENT	EXEMPTION CODE	COUNTY	TOWN	TAX AMOUNT
CURRENT OWNERS NAME	SCHOOL DISTRICT	LAND	TAX DESCRIPTION			
CURRENT OWNERS ADDRESS	PARCEL SIZE/GRID COORD	TOTAL	SPECIAL DISTRICTS			
***** 86.12-1-12.1 *****						
39433 NYS Rte 126						BILL602461
86.12-1-12.1	210 1 Family Res		County Outside	73,500		543.08
Vaccaro Joseph A	Carthage 226001	14,900	Town Wide	73,500		202.12
Matice Betty	ACRES 1.10	73,500	FD602 Carth/Wilna FD	73,500	TO	202.33
c/o Betty Matice	EAST-1083735 NRTH-1448488		Installment Fee			28.43
39433 Nys Rte 126	DEED BOOK 1314 PG-103					
Carthage, NY 13619	FULL MARKET VALUE	73,500				
TOTAL TAX ---						947.53**
	DATE #1	01/31/20	DATE #2	03/31/20	DATE #3	05/29/20
	AMT DUE	344.28	AMT DUE	315.84	AMT DUE	315.84
***** 86.12-1-12.2 *****						
39461/475 NYS Rte 126						BILL602462
86.12-1-12.2	210 1 Family Res		County Outside	108,500		801.69
Johnson Michele	Carthage 226001	18,500	Town Wide	108,500		298.37
Shettleton Ethan	ACRES 1.70 BANK 100	108,500	FD602 Carth/Wilna FD	108,500	TO	298.68
39475 NYS Rte 126	EAST-1083919 NRTH-1448441		Installment Fee			41.96
Carthage, NY 13619	DEED BOOK 1627 PG-287					
	FULL MARKET VALUE	108,500				
TOTAL TAX ---						1,398.74**
	DATE #1	01/31/20	DATE #2	03/31/20	DATE #3	05/29/20
	AMT DUE	508.22	AMT DUE	466.24	AMT DUE	466.24
***** 86.12-1-14 *****						
39489 NYS Rte 126						BILL602463
86.12-1-14	270 Mfg housing		County Outside	70,000		517.22
McMahon Co-Trustee Janice L	Carthage 226001	17,700	Town Wide	70,000		192.50
ODell Co-Trustee Kelly	O'Dell Kenneth E-LF Estat	70,000	FD602 Carth/Wilna FD	70,000	TO	192.70
c/o Kenneth E ODell	ACRES 3.00		Installment Fee			27.07
6234 Pleasure Ln	EAST-1084197 NRTH-1448370					
Zephyrhills, FL 33542	DEED BOOK 2014 PG-12177					
	FULL MARKET VALUE	70,000				
TOTAL TAX ---						902.42**
	DATE #1	01/31/20	DATE #2	03/31/20	DATE #3	05/29/20
	AMT DUE	327.89	AMT DUE	300.80	AMT DUE	300.80
***** 86.12-1-15 *****						
NYS Rte 126						BILL602464
86.12-1-15	311 Res vac land		County Outside	700		5.17
Newman Cheryl L	Carthage 226001	700	Town Wide	700		1.93
42427 Co Rte 41	FRNT 82.00 DPTH 405.00	700	FD602 Carth/Wilna FD	700	TO	1.93
Natural Bridge, NY 13665	EAST-1084582 NRTH-1448246		Installment Fee			.27
	DEED BOOK 913 PG-00767					
	FULL MARKET VALUE	700				
TOTAL TAX ---						9.03**
	DATE #1	01/31/20	DATE #2	03/31/20	DATE #3	05/29/20
	AMT DUE	3.28	AMT DUE	3.01	AMT DUE	3.01

STATE OF NEW YORK
COUNTY - Jefferson
TOWN - Wilna
SWIS - 226089

2020 TOWN TAX ROLL
TAXABLE SECTION OF THE ROLL - 1
TAX MAP NUMBER SEQUENCE
UNIFORM PERCENT OF VALUE IS 100.00

PAGE 668
VALUATION DATE-JUL 01, 2018
TAXABLE STATUS DATE-MAR 01, 2019

TAX MAP PARCEL NUMBER	PROPERTY LOCATION & CLASS	ASSESSMENT	EXEMPTION CODE	COUNTY	TOWN	TAX AMOUNT
CURRENT OWNERS NAME	SCHOOL DISTRICT	LAND	TAX DESCRIPTION			
CURRENT OWNERS ADDRESS	PARCEL SIZE/GRID COORD	TOTAL	SPECIAL DISTRICTS			
***** 86.12-1-16 *****						
86.12-1-16	NYS Rte 126					BILL602465
Roes Robert	311 Res vac land		County Outside	800		5.91
Roes Karen	Carthage 226001	800	Town Wide	800		2.20
20003 Strickland Rd	FRNT 198.00 DPTH 80.00	800	FD602 Carth/Wilna FD	800	TO	2.20
Carthage, NY 13619	EAST-1084144 NRTH-1448046		Installment Fee			.31
	DEED BOOK 1149 PG-00198					
	FULL MARKET VALUE	800				
TOTAL TAX ---						10.31**
	DATE #1	01/31/20	DATE #2	03/31/20	DATE #3	05/29/20
	AMT DUE	3.76	AMT DUE	3.43	AMT DUE	3.43
***** 86.12-1-17 *****						
39488	NYS Rte 126					BILL602466
86.12-1-17	210 1 Family Res		VET COM CT 41131	20,000	10,000	
McMahon Patricia	Carthage 226001	15,000	VET DIS CT 41141	40,000	20,000	
39488 NYS Rte 126	ACRES 1.75 BANK 100	90,000	County Outside	30,000		221.67
Carthage, NY 13619	EAST-1083953 NRTH-1448072		Town Wide	60,000		165.00
	FULL MARKET VALUE	90,000	FD602 Carth/Wilna FD	90,000	TO	247.75
			Installment Fee			19.03
TOTAL TAX ---						634.42**
	DATE #1	01/31/20	DATE #2	03/31/20	DATE #3	05/29/20
	AMT DUE	230.51	AMT DUE	211.47	AMT DUE	211.47
***** 86.12-1-18 *****						
39416/418	NYS Rte 126					BILL602467
86.12-1-18	210 1 Family Res		County Outside	86,500		639.14
Marlowe Christopher R	Carthage 226001	14,800	Town Wide	86,500		237.87
PO Box 51	FRNT 138.00 DPTH 400.00	86,500	FD602 Carth/Wilna FD	86,500	TO	238.12
Carthage, NY 13619	EAST-1083641 NRTH-1448087		Installment Fee			33.45
	DEED BOOK 2019 PG-17175					
	FULL MARKET VALUE	86,500				
PRIOR OWNER ON 3/01/2019						
LHU Riverfront LP						
TOTAL TAX ---						1,115.13**
	DATE #1	01/31/20	DATE #2	03/31/20	DATE #3	05/29/20
	AMT DUE	405.16	AMT DUE	371.71	AMT DUE	371.71
***** 86.12-1-19.1 *****						
39398	NYS Rte 126					BILL602468
86.12-1-19.1	210 1 Family Res		County Outside	64,900		479.54
Perfetto Robert A	Carthage 226001	11,600	Town Wide	64,900		178.47
39398 NYS Rte 126	ACRES 0.46	64,900	FD602 Carth/Wilna FD	64,900	TO	178.66
Carthage, NY 13619	EAST-1083552 NRTH-1448211		Installment Fee			25.10
	DEED BOOK 2010 PG-10040					
	FULL MARKET VALUE	64,900				
TOTAL TAX ---						836.67**
	DATE #1	01/31/20	DATE #2	03/31/20	DATE #3	05/29/20
	AMT DUE	303.99	AMT DUE	278.89	AMT DUE	278.89

STATE OF NEW YORK
COUNTY - Jefferson
TOWN - Wilna
SWIS - 226089

2 0 2 0 T O W N T A X R O L L
T A X A B L E SECTION OF THE ROLL - 1
TAX MAP NUMBER SEQUENCE
UNIFORM PERCENT OF VALUE IS 100.00

PAGE 669
VALUATION DATE-JUL 01, 2018
TAXABLE STATUS DATE-MAR 01, 2019

TAX MAP PARCEL NUMBER	PROPERTY LOCATION & CLASS	ASSESSMENT	EXEMPTION CODE	COUNTY	TOWN	TAX AMOUNT
CURRENT OWNERS NAME	SCHOOL DISTRICT	LAND	TAX DESCRIPTION			
CURRENT OWNERS ADDRESS	PARCEL SIZE/GRID COORD	TOTAL	SPECIAL DISTRICTS			
***** 86.12-1-19.2 *****						
39396 NYS Rte 126						BILL602469
86.12-1-19.2	312 Vac w/imprv		County Outside	32,400		239.40
Perfetto Robert A	Carthage 226001	6,800	Town Wide	32,400		89.10
39398 NYS Rte 126	ACRES 0.65	32,400	FD602 Carth/Wilna FD	32,400	TO	89.19
Carthage, NY 13619	EAST-1083515 NRTH-1448029		Installment Fee			12.53
	DEED BOOK 2010 PG-10041					
	FULL MARKET VALUE	32,400				
TOTAL TAX ---						417.69**
	DATE #1	01/31/20	DATE #2	03/31/20	DATE #3	05/29/20
	AMT DUE	151.76	AMT DUE	139.23	AMT DUE	139.23
***** 86.12-1-20 *****						
39394 NYS Rte 126						BILL602470
86.12-1-20	210 1 Family Res		County Outside	54,900		405.65
Gates Walter N	Carthage 226001	17,000	Town Wide	54,900		150.97
39394 NYS Rte 126	ACRES 2.46	54,900	FD602 Carth/Wilna FD	54,900	TO	151.13
Carthage, NY 13619	EAST-1083387 NRTH-1448076		Installment Fee			21.23
	DEED BOOK 2010 PG-4805					
	FULL MARKET VALUE	54,900				
TOTAL TAX ---						707.75**
	DATE #1	01/31/20	DATE #2	03/31/20	DATE #3	05/29/20
	AMT DUE	257.16	AMT DUE	235.91	AMT DUE	235.91
***** 86.12-1-21.1 *****						
39352 NYS Rte 126						BILL602471
86.12-1-21.1	210 1 Family Res		County Outside	12,000		88.67
Turverey Tammy	Carthage 226001	3,800	Town Wide	12,000		33.00
39354 Nys Rte 126	FRNT 50.00 DPTH 60.00	12,000	FD602 Carth/Wilna FD	12,000	TO	33.03
Carthage, NY 13619	EAST-1083274 NRTH-1448325		Installment Fee			4.64
	DEED BOOK 1741 PG-134					
	FULL MARKET VALUE	12,000				
TOTAL TAX ---						154.70**
	DATE #1	01/31/20	DATE #2	03/31/20	DATE #3	05/29/20
	AMT DUE	56.22	AMT DUE	51.56	AMT DUE	51.56
***** 86.12-1-21.2 *****						
39354 NYS Rte 126						BILL602472
86.12-1-21.2	210 1 Family Res		County Outside	32,000		236.44
Turverey Tammy	Carthage 226001	19,100	Town Wide	32,000		88.00
39354 Nys Rte 126	ACRES 2.60	32,000	FD602 Carth/Wilna FD	32,000	TO	88.09
Carthage, NY 13619	EAST-1083222 NRTH-1448010		Installment Fee			12.38
	DEED BOOK 1741 PG-134					
	FULL MARKET VALUE	32,000				
TOTAL TAX ---						412.53**
	DATE #1	01/31/20	DATE #2	03/31/20	DATE #3	05/29/20
	AMT DUE	149.89	AMT DUE	137.51	AMT DUE	137.51

STATE OF NEW YORK
 COUNTY - Jefferson
 TOWN - Wilna
 SWIS - 226089

2020 TOWN TAX ROLL
 TAXABLE SECTION OF THE ROLL - 1
 TAX MAP NUMBER SEQUENCE
 UNIFORM PERCENT OF VALUE IS 100.00

PAGE 670
 VALUATION DATE-JUL 01, 2018
 TAXABLE STATUS DATE-MAR 01, 2019

TAX MAP PARCEL NUMBER	PROPERTY LOCATION & CLASS	ASSESSMENT	EXEMPTION CODE	COUNTY	TOWN	TAX AMOUNT
CURRENT OWNERS NAME	SCHOOL DISTRICT	LAND	TAX DESCRIPTION	TAXABLE VALUE		
CURRENT OWNERS ADDRESS	PARCEL SIZE/GRID COORD	TOTAL	SPECIAL DISTRICTS			
***** 86.12-1-21.3 *****						
39350	NYS Rte 126					BILL602473
86.12-1-21.3	210 1 Family Res		VETFUNDC/T 41101	2,700	2,700	
Turverey Tammy	Carthage 226001	12,800	County Outside	28,800		212.80
Attn: Evelyn West	Lf Us H & E West	31,500	Town Wide	28,800		79.20
39350 NYS Rte 126	FRNT 132.00 DPTH 165.00		FD602 Carth/Wilna FD	31,500	TO	86.71
Carthage, NY 13619	EAST-1083159 NRTH-1448364		Installment Fee			11.36
	DEED BOOK 1741 PG-139					
	FULL MARKET VALUE	31,500				
TOTAL TAX ---						378.71**
	DATE #1	01/31/20	DATE #2	03/31/20	DATE #3	05/29/20
	AMT DUE	137.61	AMT DUE	126.23	AMT DUE	126.23
***** 86.12-1-22.1 *****						
20847-868	Sobek Dr					BILL602474
86.12-1-22.1	210 1 Family Res		County Outside	102,500		757.36
Sobek Charles P	Carthage 226001	21,100	Town Wide	102,500		281.87
20868 Sobek Dr	ACRES 5.52 BANK 550	102,500	FD602 Carth/Wilna FD	102,500	TO	282.16
Carthage, NY 13619	EAST-1082935 NRTH-1447981		UW990 Unpaid Water	530.20	MT	530.20
	FULL MARKET VALUE	102,500	Installment Fee			55.55
TOTAL TAX ---						1,851.59**
	DATE #1	01/31/20	DATE #2	03/31/20	DATE #3	05/29/20
	AMT DUE	672.76	AMT DUE	617.19	AMT DUE	617.19
***** 86.12-1-22.2 *****						
20991	Sobek Dr					BILL602475
86.12-1-22.2	270 Mfg housing		County Outside	31,900		235.70
Schermerhorn Harry Jr	Carthage 226001	14,400	Town Wide	31,900		87.72
PO Box 363	S Of Nys Rte 126	31,900	FD602 Carth/Wilna FD	31,900	TO	87.81
Carthage, NY 13619	FRNT 200.00 DPTH 135.00		Installment Fee			12.34
	EAST-1082992 NRTH-1448300					
	DEED BOOK 918 PG-00306					
	FULL MARKET VALUE	31,900				
TOTAL TAX ---						411.23**
	DATE #1	01/31/20	DATE #2	03/31/20	DATE #3	05/29/20
	AMT DUE	149.43	AMT DUE	137.07	AMT DUE	137.07
***** 86.12-1-23 *****						
39302	NYS Rte 126					BILL602476
86.12-1-23	311 Res vac land		County Outside	3,700		27.34
Schermerhorn Harry M Jr	Carthage 226001	3,700	Town Wide	3,700		10.17
Schermerhorn Susan M	S James St	3,700	FD602 Carth/Wilna FD	3,700	TO	10.19
PO Box 363	FRNT 85.00 DPTH 95.00		Installment Fee			1.43
Carthage, NY 13619	EAST-1082995 NRTH-1448447					
	DEED BOOK 2012 PG-9539					
	FULL MARKET VALUE	3,700				
TOTAL TAX ---						47.70**
	DATE #1	01/31/20	DATE #2	03/31/20	DATE #3	05/29/20
	AMT DUE	17.33	AMT DUE	15.90	AMT DUE	15.90

STATE OF NEW YORK
COUNTY - Jefferson
TOWN - Wilna
SWIS - 226089

2020 TOWN TAX ROLL
TAXABLE SECTION OF THE ROLL - 1
TAX MAP NUMBER SEQUENCE
UNIFORM PERCENT OF VALUE IS 100.00

PAGE 671
VALUATION DATE-JUL 01, 2018
TAXABLE STATUS DATE-MAR 01, 2019

TAX MAP PARCEL NUMBER	PROPERTY LOCATION & CLASS	ASSESSMENT	EXEMPTION CODE	COUNTY	TOWN		
CURRENT OWNERS NAME	SCHOOL DISTRICT	LAND	TAX DESCRIPTION	TAXABLE VALUE	TAX AMOUNT		
CURRENT OWNERS ADDRESS	PARCEL SIZE/GRID COORD	TOTAL	SPECIAL DISTRICTS				
***** 86.12-1-24 *****							
	NYS Rte 126				BILL602477		
86.12-1-24	311 Res vac land		County Outside	1,000	7.39		
Howland Edmond	Carthage 226001	1,000	Town Wide	1,000	2.75		
Attn: Louis Howland	FRNT 66.00 DPTH 87.00	1,000	FD602 Carth/Wilna FD	1,000 TO	2.75		
PO Box 239	EAST-1082902 NRTH-1448484		Installment Fee		.39		
Natural Bridge, NY 13665	FULL MARKET VALUE	1,000					
				TOTAL TAX ---	12.89**		
		DATE #1	01/31/20	DATE #2	03/31/20	DATE #3	05/29/20
		AMT DUE	4.70	AMT DUE	4.29	AMT DUE	4.29
***** 86.12-1-27 *****							
	20978 Oxford St				BILL602478		
86.12-1-27	210 1 Family Res		County Outside	79,900	590.37		
Henderson James S	Carthage 226001	12,900	Town Wide	79,900	219.72		
Henderson Robin J	FRNT 220.00 DPTH 99.00	79,900	FD602 Carth/Wilna FD	79,900 TO	219.95		
20978 Oxford St	EAST-1082325 NRTH-1448329		Installment Fee		30.90		
Carthage, NY 13619	DEED BOOK 2004 PG-7067						
	FULL MARKET VALUE	79,900					
				TOTAL TAX ---	1,030.04**		
		DATE #1	01/31/20	DATE #2	03/31/20	DATE #3	05/29/20
		AMT DUE	374.26	AMT DUE	343.34	AMT DUE	343.34
***** 86.12-1-28 *****							
	20954 Oxford St				BILL602479		
86.12-1-28	210 1 Family Res		County Outside	55,500	410.08		
Terry John	Carthage 226001	13,100	Town Wide	55,500	152.62		
20954 Oxford St	FRNT 228.00 DPTH 98.00	55,500	FD602 Carth/Wilna FD	55,500 TO	152.78		
Carthage, NY 13619	BANK 810		Installment Fee		21.46		
	EAST-1082342 NRTH-1448108						
	DEED BOOK 914 PG-01138						
	FULL MARKET VALUE	55,500					
				TOTAL TAX ---	715.48**		
		DATE #1	01/31/20	DATE #2	03/31/20	DATE #3	05/29/20
		AMT DUE	259.96	AMT DUE	238.49	AMT DUE	238.49
***** 86.12-1-29 *****							
	20829 Oxford St				BILL602480		
86.12-1-29	210 1 Family Res		County Outside	120,000	886.66		
Plumadore Kelly	Carthage 226001	19,400	Town Wide	120,000	330.00		
Plumadore Colleen	ACRES 3.07	120,000	FD602 Carth/Wilna FD	120,000 TO	330.33		
20829 Oxford St	EAST-1082162 NRTH-1447663		Installment Fee		46.41		
Carthage, NY 13619	DEED BOOK 1234 PG-207						
	FULL MARKET VALUE	120,000					
				TOTAL TAX ---	1,546.99**		
		DATE #1	01/31/20	DATE #2	03/31/20	DATE #3	05/29/20
		AMT DUE	562.08	AMT DUE	515.66	AMT DUE	515.66

STATE OF NEW YORK
COUNTY - Jefferson
TOWN - Wilna
SWIS - 226089

2 0 2 0 T O W N T A X R O L L
T A X A B L E SECTION OF THE ROLL - 1
TAX MAP NUMBER SEQUENCE
UNIFORM PERCENT OF VALUE IS 100.00

PAGE 672
VALUATION DATE-JUL 01, 2018
TAXABLE STATUS DATE-MAR 01, 2019

TAX MAP PARCEL NUMBER	PROPERTY LOCATION & CLASS	ASSESSMENT	EXEMPTION CODE	COUNTY	TOWN	TAX AMOUNT
CURRENT OWNERS NAME	SCHOOL DISTRICT	LAND	TAX DESCRIPTION			
CURRENT OWNERS ADDRESS	PARCEL SIZE/GRID COORD	TOTAL	SPECIAL DISTRICTS			
***** 86.12-1-30 *****						
20931 Oxford St						BILL602481
86.12-1-30	210 1 Family Res		County Outside	118,500		875.58
Weir Robert	Carthage 226001	17,800	Town Wide	118,500		325.87
20931 Oxford St	ACRES 1.08 BANK 810	118,500	FD602 Carth/Wilna FD	118,500	TO	326.21
Carthage, NY 13619	EAST-1082134 NRTH-1448046		Installment Fee			45.83
	DEED BOOK 2018 PG-18718					
	FULL MARKET VALUE	118,500				
TOTAL TAX ---						1,527.66**
	DATE #1	01/31/20	DATE #2	03/31/20	DATE #3	05/29/20
	AMT DUE	555.05	AMT DUE	509.22	AMT DUE	509.22
***** 86.12-1-31 *****						
20957 Oxford St						BILL602482
86.12-1-31	210 1 Family Res		County Outside	150,000		1,108.33
Zimmer Johnathan R	Carthage 226001	9,400	Town Wide	150,000		412.50
30489 Burnup Rd	FRNT 76.00 DPTH 231.00	150,000	FD602 Carth/Wilna FD	150,000	TO	412.92
Black River, NY 13612	BANK 810		Installment Fee			58.01
	EAST-1082121 NRTH-1448184					
	DEED BOOK 2014 PG-1524					
	FULL MARKET VALUE	150,000				
TOTAL TAX ---						1,933.75**
	DATE #1	01/31/20	DATE #2	03/31/20	DATE #3	05/29/20
	AMT DUE	702.60	AMT DUE	644.58	AMT DUE	644.58
***** 86.12-1-32 *****						
20971 Oxford St						BILL602483
86.12-1-32	210 1 Family Res		County Outside	12,900		95.32
Hall Jaime N	Carthage 226001	10,900	Town Wide	12,900		35.47
Hall Jessie J	FRNT 91.00 DPTH 231.00	12,900	FD602 Carth/Wilna FD	12,900	TO	35.51
20979 Oxford St	BANK 750		Installment Fee			4.99
Carthage, NY 13619	EAST-1082116 NRTH-1448269					
	DEED BOOK 2018 PG-10741					
	FULL MARKET VALUE	12,900				
TOTAL TAX ---						166.30**
	DATE #1	01/31/20	DATE #2	03/31/20	DATE #3	05/29/20
	AMT DUE	60.43	AMT DUE	55.43	AMT DUE	55.43
***** 86.12-1-33 *****						
20979 Oxford St						BILL602484
86.12-1-33	210 1 Family Res		County Outside	64,900		479.54
Hall Jaime N	Carthage 226001	8,400	Town Wide	64,900		178.47
Hall Jessie J	FRNT 67.00 DPTH 231.00	64,900	FD602 Carth/Wilna FD	64,900	TO	178.66
20979 Oxford St	BANK 750		Installment Fee			25.10
Carthage, NY 13619	EAST-1083992 NRTH-1447436					
	DEED BOOK 2018 PG-10741					
	FULL MARKET VALUE	64,900				
TOTAL TAX ---						836.67**
	DATE #1	01/31/20	DATE #2	03/31/20	DATE #3	05/29/20
	AMT DUE	303.99	AMT DUE	278.89	AMT DUE	278.89

STATE OF NEW YORK
COUNTY - Jefferson
TOWN - Wilna
SWIS - 226089

2020 TOWN TAX ROLL
TAXABLE SECTION OF THE ROLL - 1
TAX MAP NUMBER SEQUENCE
UNIFORM PERCENT OF VALUE IS 100.00

PAGE 673
VALUATION DATE-JUL 01, 2018
TAXABLE STATUS DATE-MAR 01, 2019

TAX MAP PARCEL NUMBER	PROPERTY LOCATION & CLASS	ASSESSMENT	EXEMPTION CODE	COUNTY	TOWN	TAX AMOUNT
CURRENT OWNERS NAME	SCHOOL DISTRICT	LAND	TAX DESCRIPTION			
CURRENT OWNERS ADDRESS	PARCEL SIZE/GRID COORD	TOTAL	SPECIAL DISTRICTS			
***** 86.12-1-34 *****						
20987 Oxford St						BILL602485
86.12-1-34	311 Res vac land		County Outside	8,400		62.07
Zehr William	Carthage 226001	8,400	Town Wide	8,400		23.10
702 S James St Apt A	FRNT 67.00 DPTH 231.00	8,400	FD602 Carth/Wilna FD	8,400	TO	23.12
Carthage, NY 13619	EAST-1082102 NRTH-1448412		Installment Fee			3.25
	DEED BOOK 2005 PG-12998					
	FULL MARKET VALUE	8,400				
TOTAL TAX ---						108.29**
	DATE #1	01/31/20	DATE #2	03/31/20	DATE #3	05/29/20
	AMT DUE	39.36	AMT DUE	36.09	AMT DUE	36.09
***** 86.12-1-35 *****						
Oxford St						BILL602486
86.12-1-35	311 Res vac land		County Outside	1,500		11.08
Zehr William	Carthage 226001	1,500	Town Wide	1,500		4.12
702 S James St Apt A	FRNT 76.00 DPTH 231.00	1,500	FD602 Carth/Wilna FD	1,500	TO	4.13
Carthage, NY 13619	EAST-1082098 NRTH-1448483		Installment Fee			.58
	DEED BOOK 2005 PG-12997					
	FULL MARKET VALUE	1,500				
TOTAL TAX ---						19.33**
	DATE #1	01/31/20	DATE #2	03/31/20	DATE #3	05/29/20
	AMT DUE	7.03	AMT DUE	6.44	AMT DUE	6.44
***** 86.12-1-36 *****						
39132 NYS Rte 126						BILL602487
86.12-1-36	210 1 Family Res		VET WAR CT 41121	12,000	6,000	
Bebelheimer Robert H	Carthage 226001	18,300	VET DIS CT 41141	40,000	20,000	
Bebelheimer Tammy L	ACRES 1.56 BANK 810	165,900	County Outside	113,900		841.59
39132 NYS Rte 126	EAST-1082074 NRTH-1448669		Town Wide	139,900		384.72
Carthage, NY 13619	DEED BOOK 2014 PG-6844		FD602 Carth/Wilna FD	165,900	TO	456.69
	FULL MARKET VALUE	165,900	Installment Fee			50.49
TOTAL TAX ---						1,683.00**
	DATE #1	01/31/20	DATE #2	03/31/20	DATE #3	05/29/20
	AMT DUE	611.49	AMT DUE	561.00	AMT DUE	561.00
***** 86.12-1-40 *****						
NYS Rte 126						BILL602488
86.12-1-40	311 Res vac land		County Outside	9,300		68.72
Newman Cheryl	Carthage 226001	9,300	Town Wide	9,300		25.57
42427 Co Rte 41	ACRES 1.50	9,300	FD602 Carth/Wilna FD	9,300	TO	25.60
Natural Bridge, NY 13665	EAST-1084461 NRTH-1448287		Installment Fee			3.60
	DEED BOOK 1779 PG-300					
	FULL MARKET VALUE	9,300				
TOTAL TAX ---						119.89**
	DATE #1	01/31/20	DATE #2	03/31/20	DATE #3	05/29/20
	AMT DUE	43.57	AMT DUE	39.96	AMT DUE	39.96

STATE OF NEW YORK
 COUNTY - Jefferson
 TOWN - Wilna
 SWIS - 226089

2020 TOWN TAX ROLL
 TAXABLE SECTION OF THE ROLL - 1

PAGE 674
 VALUATION DATE-JUL 01, 2018
 TAXABLE STATUS DATE-MAR 01, 2019
 RPS155/V04/L015
 CURRENT DATE 12/12/2019

UNIFORM PERCENT OF VALUE IS 100.00

ROLL SECTION TOTALS

*** SPECIAL DISTRICT SUMMARY ***

CODE	DISTRICT NAME	TOTAL PARCELS	EXTENSION TYPE	EXTENSION VALUE	AD VALOREM VALUE	EXEMPT AMOUNT	TAXABLE VALUE	TOTAL TAX
UW990	Unpaid Water	43	MOVTAX	34,184.65			34,184.65	34,184.65
FD601	Nat Brg Fire D	338	TOTAL		24500,549	600	24499,949	42,040.93
FD602	Carth/Wilna FD	719	TOTAL		61670,351	216,379	61453,972	169,169.70
FP602	Wilna Fire Pro	124	TOTAL		9749,700	22,217	9727,483	14,603.11
HD601	Carthage Cons	1	TOTAL		42,700		42,700	4.30
LT601	Nat Brg Light	150	TOTAL		9193,400	600	9192,800	6,642.24
LT602	Herrings Light	51	TOTAL		4050,200		4050,200	1,974.59
WD602	Nat Brg Wtr Di	57	MOVTAX	25,695.00			25,695.00	25,695.00

*** SCHOOL DISTRICT SUMMARY ***

CODE	DISTRICT NAME	TOTAL PARCELS	ASSESSED LAND	ASSESSED TOTAL	EXEMPT AMOUNT	TOTAL TAXABLE
					-----	-----
					STAR AMOUNT	STAR TAXABLE
	Carthage	1233	23168,200	100115,900	1074,711	99,041,189
226001					21914,040	77,127,149
	S U B - T O T A L	1233	23168,200	100115,900	1074,711	99,041,189
	S U B - T O T A L (CONT)				21914,040	77,127,149
	T O T A L	1233	23168,200	100115,900	1074,711	99,041,189
	T O T A L (CONT)				21914,040	77,127,149

*** SYSTEM CODES SUMMARY ***

NO SYSTEM EXEMPTIONS AT THIS LEVEL

STATE OF NEW YORK
 COUNTY - Jefferson
 TOWN - Wilna
 SWIS - 226089

2020 TOWN TAX ROLL
 TAXABLE SECTION OF THE ROLL - 1

PAGE 675
 VALUATION DATE-JUL 01, 2018
 TAXABLE STATUS DATE-MAR 01, 2019
 RPS155/V04/L015
 CURRENT DATE 12/12/2019

UNIFORM PERCENT OF VALUE IS 100.00

R O L L S E C T I O N T O T A L S

*** E X E M P T I O N S U M M A R Y ***

CODE	DESCRIPTION	TOTAL PARCELS	COUNTY	TOWN
33201	CO TX SALE	4	33,900	33,900
33700	VILOUTSIDE	1	2,700	2,700
41101	VETFUNDC/T	1	2,700	2,700
41111	% VET CT	2	163,884	163,884
41121	VET WAR CT	38	423,315	232,890
41122	VET WAR C	21	247,605	
41123	VET WAR T	21		126,000
41131	VET COM CT	86	1700,325	888,200
41132	VET COM C	23	460,850	
41133	VET COM T	22		229,875
41141	VET DIS CT	55	1738,950	1035,300
41142	VET DIS C	20	597,018	
41143	VET DIS T	20		348,370
41300	PARA VET	1	359,900	359,900
41700	AG STRUCT	2	78,200	78,200
41720	AG DIST CO	4	135,653	135,653
41730	AG DIST IN	4	49,158	49,158
41800	SENIOR CTS	4	168,650	170,000
41802	SENIOR C	1	19,000	
41803	SENIOR T	8		256,055
41805	SENIOR C/S	7	179,780	
41806	SENIOR T/S	2		52,340
42100	AGSTORTANK	2	14,400	14,400
47460	PRIVFOREST	1	21,240	21,240
	T O T A L	350	6397,228	4200,765

STATE OF NEW YORK
COUNTY - Jefferson
TOWN - Wilna
SWIS - 226089

2020 TOWN TAX ROLL
SPECIAL FRANCHISE SECTION OF THE ROLL - 5
TAX MAP NUMBER SEQUENCE
UNIFORM PERCENT OF VALUE IS 100.00

PAGE 677
VALUATION DATE-JUL 01, 2018
TAXABLE STATUS DATE-MAR 01, 2019

TAX MAP PARCEL NUMBER	PROPERTY LOCATION & CLASS	ASSESSMENT	EXEMPTION CODE	COUNTY	TOWN
CURRENT OWNERS NAME	SCHOOL DISTRICT	LAND	TAX DESCRIPTION	TAXABLE VALUE	TAX AMOUNT
CURRENT OWNERS ADDRESS	PARCEL SIZE/GRID COORD	TOTAL	SPECIAL DISTRICTS		
***** 582.00-12-1 *****					
582.00-12-1	Special Franchise				BILL602489
National Grid	861 Elec & gas		County Outside	2387,495	17,640.87
c/o Real Estate Tax Dept	Carthage 226001	0	Town Wide	2387,495	6,565.59
300 Erie Blvd W	BANK 957	2387,495	FD601 Nat Brg Fire Dist	395,130 TO	678.03
Syracuse, NY 13202	FULL MARKET VALUE	2387,495	FD602 Carth/Wilna FD	1855,322 TO	5,107.31
			FP602 Wilna Fire Prot 2	137,042 TO	205.73
			LT601 Nat Brg Light Dist	298,198 TO	215.46
			Installment Fee		912.39
			TOTAL TAX ---		30,412.99**
			DATE #1 01/31/20	DATE #2 03/31/20	DATE #3 05/29/20
			AMT DUE 11,050.06	AMT DUE 10,137.66	AMT DUE 10,137.66
***** 582.00-64-1 *****					
582.00-64-1	Special Franchise				BILL602490
Verizon New York Inc	866 Telephone		County Outside	165,938	1,226.09
c/o Duff & Phelps	Carthage 226001	0	Town Wide	165,938	456.33
PO Box 2749	BANK 958	165,938	FD601 Nat Brg Fire Dist	27,463 TO	47.13
Addison, TX 75001	FULL MARKET VALUE	165,938	FD602 Carth/Wilna FD	128,950 TO	354.97
			FP602 Wilna Fire Prot 2	9,525 TO	14.30
			LT601 Nat Brg Light Dist	20,726 TO	14.98
			Installment Fee		63.41
			TOTAL TAX ---		2,113.80**
			DATE #1 01/31/20	DATE #2 03/31/20	DATE #3 05/29/20
			AMT DUE 768.01	AMT DUE 704.60	AMT DUE 704.60
***** 582.00-64-121 *****					
582.00-64-121	Special Franchise				BILL602491
Verizon New York Inc	866 Telephone		County Outside	11,522	85.13
c/o Duff & Phelps	Carthage 226001	0	Town Wide	11,522	31.69
PO Box 2749	BANK 958	11,522	LT602 Herrings Light Dist	11,522 TO	5.62
Addison, TX 75001	FULL MARKET VALUE	11,522	Installment Fee		3.67
			TOTAL TAX ---		122.44**
			DATE #1 01/31/20	DATE #2 03/31/20	DATE #3 05/29/20
			AMT DUE 44.49	AMT DUE 40.81	AMT DUE 40.81
***** 582.00-94-1 *****					
582.00-94-1	Special Franchise				BILL602492
Time Warner	869 Television		County Outside	118,041	872.19
Attn: Tax Office	Carthage 226001	0	Town Wide	118,041	324.61
PO Box 7467	BANK 954	118,041	FD601 Nat Brg Fire Dist	19,536 TO	33.52
Charlotte, NC 28241	FULL MARKET VALUE	118,041	FD602 Carth/Wilna FD	91,730 TO	252.51
			FP602 Wilna Fire Prot 2	6,776 TO	10.17
			LT601 Nat Brg Light Dist	14,743 TO	10.65
			Installment Fee		45.11
			TOTAL TAX ---		1,503.65**
			DATE #1 01/31/20	DATE #2 03/31/20	DATE #3 05/29/20
			AMT DUE 546.34	AMT DUE 501.21	AMT DUE 501.21

STATE OF NEW YORK
 COUNTY - Jefferson
 TOWN - Wilna
 SWIS - 226089

2 0 2 0 T O W N T A X R O L L
 SPECIAL FRANCHISE SECTION OF THE ROLL - 5
 TAX MAP NUMBER SEQUENCE
 UNIFORM PERCENT OF VALUE IS 100.00

PAGE 678
 VALUATION DATE-JUL 01, 2018
 TAXABLE STATUS DATE-MAR 01, 2019

TAX MAP PARCEL NUMBER	PROPERTY LOCATION & CLASS	ASSESSMENT	EXEMPTION CODE	COUNTY	TOWN	TAX AMOUNT
CURRENT OWNERS NAME	SCHOOL DISTRICT	LAND	TAX DESCRIPTION	TAXABLE VALUE		
CURRENT OWNERS ADDRESS	PARCEL SIZE/GRID COORD	TOTAL	SPECIAL DISTRICTS			
***** 582.00-94-121 *****						
582.00-94-121	Special Franchise			582.00-94-121		BILL602493
Time Warner	869 Television		County Outside	10,604		78.35
Attn: Tax Office	Carthage 226001	0	Town Wide	10,604		29.16
PO Box 7467	BANK 954	10,604	LT602 Herrings Light Dist	10,604 TO		5.17
Charlotte, NC 28241	FULL MARKET VALUE	10,604	Installment Fee			3.38
TOTAL TAX ---						112.68**
DATE #1		01/31/20	DATE #2	03/31/20	DATE #3	05/29/20
AMT DUE		40.94	AMT DUE	37.56	AMT DUE	37.56

STATE OF NEW YORK
 COUNTY - Jefferson
 TOWN - Wilna
 SWIS - 226089

2020 TOWN TAX ROLL
 SPECIAL FRANCHISE SECTION OF THE ROLL - 5

PAGE 679
 VALUATION DATE-JUL 01, 2018
 TAXABLE STATUS DATE-MAR 01, 2019
 RPS155/V04/L015
 CURRENT DATE 12/12/2019

UNIFORM PERCENT OF VALUE IS 100.00

ROLL SECTION TOTALS

*** SPECIAL DISTRICT SUMMARY ***

CODE	DISTRICT NAME	TOTAL PARCELS	EXTENSION TYPE	EXTENSION VALUE	AD VALOREM VALUE	EXEMPT AMOUNT	TAXABLE VALUE	TOTAL TAX
FD601	Nat Brg Fire D	3	TOTAL		442,129		442,129	758.68
FD602	Carth/Wilna FD	3	TOTAL		2076,002		2076,002	5,714.79
FP602	Wilna Fire Pro	3	TOTAL		153,343		153,343	230.20
LT601	Nat Brg Light	3	TOTAL		333,667		333,667	241.09
LT602	Herrings Light	2	TOTAL		22,126		22,126	10.79

*** SCHOOL DISTRICT SUMMARY ***

CODE	DISTRICT NAME	TOTAL PARCELS	ASSESSED LAND	ASSESSED TOTAL	EXEMPT AMOUNT	TOTAL TAXABLE
					----- STAR AMOUNT	----- STAR TAXABLE
	Carthage	5		2693,600		2,693,600
226001						2,693,600
	S U B - T O T A L	5		2693,600		2,693,600
	S U B - T O T A L (CONT)					2,693,600
	T O T A L	5		2693,600		2,693,600
	T O T A L (CONT)					2,693,600

*** SYSTEM CODES SUMMARY ***

NO SYSTEM EXEMPTIONS AT THIS LEVEL

STATE OF NEW YORK
 COUNTY - Jefferson
 TOWN - Wilna
 SWIS - 226089

2020 TOWN TAX ROLL
 SPECIAL FRANCHISE SECTION OF THE ROLL - 5

PAGE 680
 VALUATION DATE-JUL 01, 2018
 TAXABLE STATUS DATE-MAR 01, 2019
 RPS155/V04/L015
 CURRENT DATE 12/12/2019

UNIFORM PERCENT OF VALUE IS 100.00

R O L L S E C T I O N T O T A L S

*** E X E M P T I O N S U M M A R Y ***

NO EXEMPTIONS AT THIS LEVEL

*** G R A N D T O T A L S ***

ROLL SEC	DESCRIPTION	TOTAL PARCELS	ASSESSED LAND	ASSESSED TOTAL	EXEMPT AMOUNT ----- STAR AMOUNT	TOTAL TAXABLE ----- STAR TAXABLE	TAX RATE	TOTAL TAX
	County Outside			2693,600		2,693,600		19,902.63
	Town Wide			2693,600		2,693,600		7,407.38
	Installment Fee							1,027.96
	SPEC DIST TAXES							6,955.55
5	SPECIAL FRANCHISE	5						35,293.52

STATE OF NEW YORK
COUNTY - Jefferson
TOWN - Wilna
SWIS - 226089

2 0 2 0 T O W N T A X R O L L
UTILITY & R.R. SECTION OF THE ROLL - 6
TAX MAP NUMBER SEQUENCE
UNIFORM PERCENT OF VALUE IS 100.00

PAGE 681
VALUATION DATE-JUL 01, 2018
TAXABLE STATUS DATE-MAR 01, 2019

TAX MAP PARCEL NUMBER	PROPERTY LOCATION & CLASS	ASSESSMENT	EXEMPTION CODE	COUNTY	TOWN	TAX AMOUNT
CURRENT OWNERS NAME	SCHOOL DISTRICT	LAND	TAX DESCRIPTION			
CURRENT OWNERS ADDRESS	PARCEL SIZE/GRID COORD	TOTAL	SPECIAL DISTRICTS			
***** 66.00-2-1 *****						
66.00-2-1	Black Riv					BILL602494
Erie Boulevard Hydropower LP	874 Elec-hydro		County Outside	9,000		66.50
c/o Paul Brenton	Carthage 226001	9,000	Town Wide	9,000		24.75
Brookfield Renewable	Prt/hr&df Hydro Pl	9,000	FP602 Wilna Fire Prot 2	9,000	TO	13.51
200 Donald Lynch Blvd Ste 300	ACRES 26.40 BANK 957		Installment Fee			3.14
Marlborough, MA 01752	EAST-1058442 NRTH-1475128					
	DEED BOOK 1687 PG-202					
	FULL MARKET VALUE	9,000				
TOTAL TAX ---						104.76**
	DATE #1	01/31/20	DATE #2	03/31/20	DATE #3	05/29/20
	AMT DUE	38.06	AMT DUE	34.92	AMT DUE	34.92
***** 66.00-2-34 *****						
66.00-2-34	Black River Bed					BILL602495
National Grid	821 Flood contrl		County Outside	16,000		118.22
Attn: Real Estate Tax Dept	Carthage 226001	16,000	Town Wide	16,000		44.00
300 Erie Blvd W	N W Of Deferiet	16,000	FP602 Wilna Fire Prot 2	16,000	TO	24.02
Syracuse, NY 13202	ACRES 16.60 BANK 957		Installment Fee			5.59
	EAST-1055079 NRTH-1478034					
	DEED BOOK 1687 PG-202					
	FULL MARKET VALUE	16,000				
TOTAL TAX ---						186.24**
	DATE #1	01/31/20	DATE #2	03/31/20	DATE #3	05/29/20
	AMT DUE	67.67	AMT DUE	62.08	AMT DUE	62.08
***** 76.12-2-18 *****						
76.12-2-18	N 1/2 Black Riv					BILL602496
Erie Boulevard Hydropower LP	821 Flood contrl		County Outside	13,000		96.06
c/o Paul Brenton	Carthage 226001	13,000	Town Wide	13,000		35.75
Brookfield Renewable	ACRES 19.80 BANK 957	13,000	FP602 Wilna Fire Prot 2	13,000	TO	19.52
200 Donald Lynch Blvd Ste 300	EAST-1060259 NRTH-1467131		Installment Fee			4.54
Marlborough, MA 01752	DEED BOOK 1687 PG-202					
	FULL MARKET VALUE	13,000				
TOTAL TAX ---						151.33**
	DATE #1	01/31/20	DATE #2	03/31/20	DATE #3	05/29/20
	AMT DUE	54.99	AMT DUE	50.44	AMT DUE	50.44
***** 76.44-1-36 *****						
76.44-1-36	36152 NYS Rte 3					BILL602497
Erie Boulevard Hydropower LP	874 Elec-hydro		County Outside	3950,000		29,186.00
c/o Paul Brenton	Carthage 226001	229,400	Town Wide	3950,000		10,862.47
Brookfield Renewable	Herrings Hydro Plt	3950,000	LT602 Herrings Light Dist	3950,000	TO	1,925.70
200 Donald Lynch Blvd Ste 300	ACRES 66.60 BANK 957		Installment Fee			1,259.23
Marlborough, MA 01752	EAST-1063785 NRTH-1466409					
	DEED BOOK 1687 PG-229					
	FULL MARKET VALUE	3950,000				
TOTAL TAX ---						41,974.17**
	DATE #1	01/31/20	DATE #2	03/31/20	DATE #3	05/29/20
	AMT DUE	15,250.62	AMT DUE	13,991.39	AMT DUE	13,991.39

STATE OF NEW YORK
COUNTY - Jefferson
TOWN - Wilna
SWIS - 226089

2 0 2 0 T O W N T A X R O L L
UTILITY & R.R. SECTION OF THE ROLL - 6
TAX MAP NUMBER SEQUENCE
UNIFORM PERCENT OF VALUE IS 100.00

PAGE 682
VALUATION DATE-JUL 01, 2018
TAXABLE STATUS DATE-MAR 01, 2019

TAX MAP PARCEL NUMBER	PROPERTY LOCATION & CLASS	ASSESSMENT	EXEMPTION CODE	COUNTY	TOWN	TAX AMOUNT
CURRENT OWNERS NAME	SCHOOL DISTRICT	LAND	TAX DESCRIPTION			
CURRENT OWNERS ADDRESS	PARCEL SIZE/GRID COORD	TOTAL	SPECIAL DISTRICTS			
***** 76.44-1-36.-601 *****						
76.44-1-36.-601	At Blk Riv 811434					BILL602498
National Grid	874 Elec-hydro		County Outside	150,033		1,108.57
Attn: Real Est Tax Dept	Carthage 226001	0	Town Wide	150,033		412.59
300 Erie Blvd W	Herrings Hydro Sta 811434	150,033	LT602 Herrings Light Dist	150,033	TO	73.14
Syracuse, NY 13202	BANK 957		Installment Fee			47.83
	FULL MARKET VALUE	150,033				
TOTAL TAX ---						1,594.30**
	DATE #1	01/31/20	DATE #2	03/31/20	DATE #3	05/29/20
	AMT DUE	579.27	AMT DUE	531.43	AMT DUE	531.43
***** 77.00-1-36.-601 *****						
77.00-1-36.-601	38890 NYS Rte 3					BILL602499
Time Warner Cable	835 Cable tv		County Outside	24,300		179.55
Attn: Tax Office	Carthage 226001	0	Town Wide	24,300		66.82
PO Box 7467	Tower & Bldg	24,300	FD602 Carth/Wilna FD	24,300	TO	66.89
Charlotte, NC 28241	BANK 954		Installment Fee			9.40
	FULL MARKET VALUE	24,300				
TOTAL TAX ---						313.26**
	DATE #1	01/31/20	DATE #2	03/31/20	DATE #3	05/29/20
	AMT DUE	113.82	AMT DUE	104.42	AMT DUE	104.42
***** 77.14-1-42 *****						
77.14-1-42	E 1/2 Black River					BILL602500
Erie Boulevard Hydropower LP	874 Elec-hydro		County Outside	33,000		243.83
c/o Paul Brenton	Carthage 226001	33,000	Town Wide	33,000		90.75
Brookfield Renewable	P/o Herring Hydro	33,000	FD602 Carth/Wilna FD	33,000	TO	90.84
200 Donald Lynch Blvd Ste 300	ACRES 86.30 BANK 957		Installment Fee			12.76
Marlborough, MA 01752	EAST-1071100 NRTH-1456409					
	DEED BOOK 1687 PG-229					
	FULL MARKET VALUE	33,000				
TOTAL TAX ---						425.42**
	DATE #1	01/31/20	DATE #2	03/31/20	DATE #3	05/29/20
	AMT DUE	154.58	AMT DUE	141.80	AMT DUE	141.80
***** 77.18-1-15.2 *****						
77.18-1-15.2	36864 NYS Rte 3					BILL602501
National Grid	883 Gas Trans Impr		County Outside	30,000		221.67
Real Estate Tax Dept	Carthage 226001	30,000	Town Wide	30,000		82.50
300 Erie Blvd W	Gas Bridge	30,000	FD602 Carth/Wilna FD	30,000	TO	82.58
Syracuse, NY 13202	ACRES 1.50 BANK 957		Installment Fee			11.60
	EAST-1069475 NRTH-1458260					
	DEED BOOK 1264 PG-188					
	FULL MARKET VALUE	30,000				
TOTAL TAX ---						386.75**
	DATE #1	01/31/20	DATE #2	03/31/20	DATE #3	05/29/20
	AMT DUE	140.53	AMT DUE	128.91	AMT DUE	128.91

STATE OF NEW YORK
COUNTY - Jefferson
TOWN - Wilna
SWIS - 226089

2 0 2 0 T O W N T A X R O L L
UTILITY & R.R. SECTION OF THE ROLL - 6
TAX MAP NUMBER SEQUENCE
UNIFORM PERCENT OF VALUE IS 100.00

PAGE 683
VALUATION DATE-JUL 01, 2018
TAXABLE STATUS DATE-MAR 01, 2019

TAX MAP PARCEL NUMBER	PROPERTY LOCATION & CLASS	ASSESSMENT	EXEMPTION CODE	COUNTY	TOWN	TAX AMOUNT
CURRENT OWNERS NAME	SCHOOL DISTRICT	LAND	TAX DESCRIPTION			
CURRENT OWNERS ADDRESS	PARCEL SIZE/GRID COORD	TOTAL	SPECIAL DISTRICTS			
***** 86.07-1-25 *****						
22398	Co Rte 42					BILL602502
86.07-1-25	872 Elec-Substation		County Outside	3343,559		24,705.09
National Grid	Carthage 226001	0	Town Wide	3343,559		9,194.76
Attn: Real Estate Tax Dept	Loc 813816 N Carthage Sub	3343,559	FD602 Carth/Wilna FD	3343,559	TO	9,204.11
300 Erie Blvd W	ACRES 2.84 BANK 957		Installment Fee			1,293.12
Syracuse, NY 13202	EAST-1083106 NRTH-1455376					
	FULL MARKET VALUE	3343,559				
TOTAL TAX ---						43,103.96**
	DATE #1	01/31/20	DATE #2	03/31/20	DATE #3	05/29/20
	AMT DUE	15,661.12	AMT DUE	14,367.98	AMT DUE	14,367.98
***** 682.00-12-1 *****						
	Trans Line					BILL602503
682.00-12-1	882 Elec Trans Imp		County Outside	546,415		4,037.38
National Grid	Carthage 226001	0	Town Wide	546,415		1,502.64
Attn: Real Estate Tax Dept	Trans Line 812123	546,415	FD602 Carth/Wilna FD	546,415	TO	1,504.16
300 Erie Blvd W	Blk Rvr-Taylorville T-315		Installment Fee			211.33
Syracuse, NY 13202	BANK 957					
	FULL MARKET VALUE	546,415				
TOTAL TAX ---						7,044.18**
	DATE #1	01/31/20	DATE #2	03/31/20	DATE #3	05/29/20
	AMT DUE	2,559.39	AMT DUE	2,348.06	AMT DUE	2,348.06
***** 682.00-12-2 *****						
	Trans Line					BILL602504
682.00-12-2	882 Elec Trans Imp		County Outside	189,595		1,400.89
National Grid	Carthage 226001	0	Town Wide	189,595		521.38
Attn: Real Estate Tax Dept	Trans Line 812124	189,595	FD602 Carth/Wilna FD	189,595	TO	521.91
300 Erie Blvd W	Blk Rvr-Taylorville T-315		Installment Fee			73.33
Syracuse, NY 13202	BANK 957					
	FULL MARKET VALUE	189,595				
TOTAL TAX ---						2,444.18**
	DATE #1	01/31/20	DATE #2	03/31/20	DATE #3	05/29/20
	AMT DUE	888.07	AMT DUE	814.72	AMT DUE	814.72
***** 682.00-12-4 *****						
	Trans Line					BILL602505
682.00-12-4	882 Elec Trans Imp		County Outside	83,563		617.44
National Grid	Carthage 226001	0	Town Wide	83,563		229.80
Attn: Real Estate Tax Dept	Trans Line 812769	83,563	FD602 Carth/Wilna FD	83,563	TO	230.03
300 Erie Blvd W	Herrings-Carthage		Installment Fee			32.32
Syracuse, NY 13202	BANK 957					
	FULL MARKET VALUE	83,563				
TOTAL TAX ---						1,077.27**
	DATE #1	01/31/20	DATE #2	03/31/20	DATE #3	05/29/20
	AMT DUE	391.41	AMT DUE	359.09	AMT DUE	359.09

STATE OF NEW YORK
COUNTY - Jefferson
TOWN - Wilna
SWIS - 226089

2020 TOWN TAX ROLL
UTILITY & R.R. SECTION OF THE ROLL - 6
TAX MAP NUMBER SEQUENCE
UNIFORM PERCENT OF VALUE IS 100.00

PAGE 684
VALUATION DATE-JUL 01, 2018
TAXABLE STATUS DATE-MAR 01, 2019

TAX MAP PARCEL NUMBER	PROPERTY LOCATION & CLASS	ASSESSMENT	EXEMPTION CODE	COUNTY	TOWN	
CURRENT OWNERS NAME	SCHOOL DISTRICT	LAND	TAX DESCRIPTION	TAXABLE VALUE	TAX AMOUNT	
CURRENT OWNERS ADDRESS	PARCEL SIZE/GRID COORD	TOTAL	SPECIAL DISTRICTS			
***** 682.00-12-5 *****						
682.00-12-5	Trans Line 812774				BILL602506	
National Grid	882 Elec Trans Imp		County Outside	67,632	499.72	
Attn: Real Estate Tax Dept	Carthage 226001	0	Town Wide	67,632	185.99	
300 Erie Blvd W	812774	67,632	FD602 Carth/Wilna FD	67,632 TO	186.18	
Syracuse, NY 13202	BANK 957		Installment Fee		26.16	
	FULL MARKET VALUE	67,632				
TOTAL TAX --- 871.89**						
	DATE #1	01/31/20	DATE #2	03/31/20	DATE #3	05/29/20
	AMT DUE	316.79	AMT DUE	290.63	AMT DUE	290.63
***** 682.00-12-6 *****						
682.00-12-6	Elec Dist				BILL602507	
National Grid	884 Elec Dist Out		County Outside	1035,156	7,648.62	
Attn: Real Estate Tax Dept	Carthage 226001	0	Town Wide	1035,156	2,846.67	
300 Erie Blvd W	Elec Dist	1035,156	FD601 Nat Brg Fire Dist	171,318 TO	293.98	
Syracuse, NY 13202	BANK 957		FD602 Carth/Wilna FD	804,420 TO	2,214.40	
	FULL MARKET VALUE	1035,156	FP602 Wilna Fire Prot 2	59,418 TO	89.20	
			LT601 Nat Brg Light Dist	129,291 TO	93.42	
			Installment Fee		395.59	
TOTAL TAX --- 13,186.29**						
	DATE #1	01/31/20	DATE #2	03/31/20	DATE #3	05/29/20
	AMT DUE	4,791.02	AMT DUE	4,395.43	AMT DUE	4,395.43
***** 682.00-12-7 *****						
682.00-12-7	Gas Dist				BILL602508	
National Grid	885 Gas Outside Pla		County Outside	103,013	761.15	
Attn: Real Estate Tax Dept	Carthage 226001	0	Town Wide	103,013	283.29	
300 Erie Blvd W	Gas Dist	103,013	FD601 Nat Brg Fire Dist	17,049 TO	29.26	
Syracuse, NY 13202	BANK 957		FD602 Carth/Wilna FD	80,051 TO	220.36	
	FULL MARKET VALUE	103,013	FP602 Wilna Fire Prot 2	5,913 TO	8.88	
			LT601 Nat Brg Light Dist	12,866 TO	9.30	
			Installment Fee		39.37	
TOTAL TAX --- 1,312.24**						
	DATE #1	01/31/20	DATE #2	03/31/20	DATE #3	05/29/20
	AMT DUE	476.79	AMT DUE	437.41	AMT DUE	437.41
***** 682.00-12-9 *****						
682.00-12-9	Trans Line				BILL602509	
National Grid	882 Elec Trans Imp		County Outside	2,449	18.10	
Attn: Real Est Tax Dept	Carthage 226001	0	Town Wide	2,449	6.73	
300 Erie Blvd W	Trans Line 812743	2,449	FD602 Carth/Wilna FD	2,449 TO	6.74	
Syracuse, NY 13202	Nat Bridge-Carthage		LT601 Nat Brg Light Dist	2,449 TO	1.77	
	BANK 957		Installment Fee		1.00	
	FULL MARKET VALUE	2,449				
TOTAL TAX --- 33.34**						
	DATE #1	01/31/20	DATE #2	03/31/20	DATE #3	05/29/20
	AMT DUE	12.12	AMT DUE	11.11	AMT DUE	11.11

STATE OF NEW YORK
COUNTY - Jefferson
TOWN - Wilna
SWIS - 226089

2 0 2 0 T O W N T A X R O L L
UTILITY & R.R. SECTION OF THE ROLL - 6
TAX MAP NUMBER SEQUENCE
UNIFORM PERCENT OF VALUE IS 100.00

PAGE 685
VALUATION DATE-JUL 01, 2018
TAXABLE STATUS DATE-MAR 01, 2019

TAX MAP PARCEL NUMBER	PROPERTY LOCATION & CLASS	ASSESSMENT	EXEMPTION CODE	COUNTY	TOWN	TAX AMOUNT
CURRENT OWNERS NAME	SCHOOL DISTRICT	LAND	TAX DESCRIPTION			
CURRENT OWNERS ADDRESS	PARCEL SIZE/GRID COORD	TOTAL	SPECIAL DISTRICTS			
***** 682.00-12-121 *****						
682.00-12-121	Trans Line					BILL602510
National Grid	882 Elec Trans Imp		County Outside	30,760		227.28
Attn: Real Estate Tax Dept	Carthage 226001	0	Town Wide	30,760		84.59
300 Erie Blvd W	Trans Line 812772	30,760	LT602 Herrings Light Dist	30,760	TO	15.00
Syracuse, NY 13202	BANK 957		Installment Fee			9.81
	FULL MARKET VALUE	30,760				
TOTAL TAX ---						326.87**
	DATE #1	01/31/20	DATE #2	03/31/20	DATE #3	05/29/20
	AMT DUE	118.78	AMT DUE	108.95	AMT DUE	108.95
***** 682.00-64-1 *****						
682.00-64-1	Outside Plant					BILL602511
Verizon New York Inc	831 Tele Comm		County Outside	134,564		994.27
c/o Duff & Phelps	Carthage 226001	0	Town Wide	134,564		370.05
PO Box 2749	660.089-0000-631.900-1881	134,564	FD601 Nat Brg Fire Dist	22,270	TO	38.21
Addison, TX 75001	Ceiling Calc Ref Number		FD602 Carth/Wilna FD	104,570	TO	287.86
	BANK 958		FP602 Wilna Fire Prot 2	7,724	TO	11.60
	FULL MARKET VALUE	134,564	LT601 Nat Brg Light Dist	16,807	TO	12.14
			Installment Fee			51.42
TOTAL TAX ---						1,714.13**
	DATE #1	01/31/20	DATE #2	03/31/20	DATE #3	05/29/20
	AMT DUE	622.81	AMT DUE	571.37	AMT DUE	571.37
***** 682.00-94-1 *****						
682.00-94-1	Poles					BILL602512
Time Warner Cable	835 Cable tv		County Outside	14,900		110.09
Attn: Tax Office	Carthage 226001	0	Town Wide	14,900		40.97
PO Box 7467	BANK 954	14,900	FD602 Carth/Wilna FD	14,900	TO	41.02
Charlotte, NC 28241	FULL MARKET VALUE	14,900	Installment Fee			5.76
TOTAL TAX ---						192.08**
	DATE #1	01/31/20	DATE #2	03/31/20	DATE #3	05/29/20
	AMT DUE	69.80	AMT DUE	64.02	AMT DUE	64.02
***** 684.00-64-122 *****						
684.00-64-122	Outside Plant					BILL602513
Verizon New York Inc	831 Tele Comm		County Outside	1,713		12.66
c/o Duff & Phelps	Carthage 226001	0	Town Wide	1,713		4.71
PO Box 2749	660.005-0000-631.900-1881	1,713	LT602 Herrings Light Dist	1,713	TO	.84
Addison, TX 75001	Ceiling Calc Ref Number		Installment Fee			.55
	BANK 958					
	FULL MARKET VALUE	1,713				
TOTAL TAX ---						18.21**
	DATE #1	01/31/20	DATE #2	03/31/20	DATE #3	05/29/20
	AMT DUE	6.62	AMT DUE	6.07	AMT DUE	6.07

STATE OF NEW YORK
 COUNTY - Jefferson
 TOWN - Wilna
 SWIS - 226089

2 0 2 0 T O W N T A X R O L L
 UTILITY & R.R. SECTION OF THE ROLL - 6
 TAX MAP NUMBER SEQUENCE
 UNIFORM PERCENT OF VALUE IS 100.00

PAGE 686
 VALUATION DATE-JUL 01, 2018
 TAXABLE STATUS DATE-MAR 01, 2019

TAX MAP PARCEL NUMBER	PROPERTY LOCATION & CLASS	ASSESSMENT	EXEMPTION CODE	COUNTY	TOWN	TAX AMOUNT
CURRENT OWNERS NAME	SCHOOL DISTRICT	LAND	TAX DESCRIPTION			
CURRENT OWNERS ADDRESS	PARCEL SIZE/GRID COORD	TOTAL	SPECIAL DISTRICTS			
***** 692.00-12-8 *****						
692.00-12-8	Gas-Pipeline 56 (822878)			692.00-12-8		BILL602514
National Grid	873 Gas Meas Sta		County Outside			7,892.44
Attn: Real Estate Tax Dept	Carthage 226001	0	Town Wide			2,937.42
300 Erie Blvd W	Service Nug-Carthage	1068,154	FD602 Carth/Wilna FD			2,940.40
Syracuse, NY 13202	822878		Installment Fee			413.11
	BANK 957					
	FULL MARKET VALUE	1068,154				
			TOTAL TAX ---			13,770.26**
			DATE #1 01/31/20	DATE #2 03/31/20	DATE #3 05/29/20	
			AMT DUE 5,003.21	AMT DUE 4,590.08	AMT DUE 4,590.08	
***** 695.00-12-1 *****						
695.00-12-1	Gas-Pipeline 64 (822876)			695.00-12-1		BILL602515
National Grid	883 Gas Trans Impr		County Outside			43,744.81
Attn: Real Estate Tax Dept	Carthage 226001	0	Town Wide			16,280.98
300 Erie Blvd W	Gas Trans 822876	5920,372	FD602 Carth/Wilna FD			16,297.53
Syracuse, NY 13202	BANK 957		Installment Fee			2,289.70
	FULL MARKET VALUE	5920,372				
			TOTAL TAX ---			76,323.32**
			DATE #1 01/31/20	DATE #2 03/31/20	DATE #3 05/29/20	
			AMT DUE 27,730.82	AMT DUE 25,441.10	AMT DUE 25,441.10	

STATE OF NEW YORK
 COUNTY - Jefferson
 TOWN - Wilna
 SWIS - 226089

2020 TOWN TAX ROLL
 UTILITY & R.R. SECTION OF THE ROLL - 6

PAGE 687
 VALUATION DATE-JUL 01, 2018
 TAXABLE STATUS DATE-MAR 01, 2019
 RPS155/V04/L015
 CURRENT DATE 12/12/2019

ROLL SECTION TOTALS

*** SPECIAL DISTRICT SUMMARY ***

CODE	DISTRICT NAME	TOTAL PARCELS	EXTENSION TYPE	EXTENSION VALUE	AD VALOREM VALUE	EXEMPT AMOUNT	TAXABLE VALUE	TOTAL TAX
FD601	Nat Brg Fire D	3	TOTAL		210,637		210,637	361.45
FD602	Carth/Wilna FD	15	TOTAL		12312,980		12312,980	33,895.01
FP602	Wilna Fire Pro	6	TOTAL		111,055		111,055	166.73
LT601	Nat Brg Light	4	TOTAL		161,413		161,413	116.63
LT602	Herrings Light	4	TOTAL		4132,506		4132,506	2,014.68

*** SCHOOL DISTRICT SUMMARY ***

CODE	DISTRICT NAME	TOTAL PARCELS	ASSESSED LAND	ASSESSED TOTAL	EXEMPT AMOUNT	TOTAL TAXABLE
					-----	-----
					STAR AMOUNT	STAR TAXABLE
	Carthage	22	330,400	16767,178		16,767,178
226001						16,767,178
	S U B - T O T A L	22	330,400	16767,178		16,767,178
	S U B - T O T A L (CONT)					16,767,178
	T O T A L	22	330,400	16767,178		16,767,178
	T O T A L (CONT)					16,767,178

*** SYSTEM CODES SUMMARY ***

NO SYSTEM EXEMPTIONS AT THIS LEVEL

STATE OF NEW YORK
 COUNTY - Jefferson
 TOWN - Wilna
 SWIS - 226089

2020 TOWN TAX ROLL
 UTILITY & R.R. SECTION OF THE ROLL - 6

PAGE 688
 VALUATION DATE-JUL 01, 2018
 TAXABLE STATUS DATE-MAR 01, 2019
 RPS155/V04/L015
 CURRENT DATE 12/12/2019

R O L L S E C T I O N T O T A L S

*** E X E M P T I O N S U M M A R Y ***

NO EXEMPTIONS AT THIS LEVEL

*** G R A N D T O T A L S ***

ROLL SEC	DESCRIPTION	TOTAL PARCELS	ASSESSED LAND	ASSESSED TOTAL	EXEMPT AMOUNT ----- STAR AMOUNT	TOTAL TAXABLE ----- STAR TAXABLE	TAX RATE	TOTAL TAX
	County Outside		330,400	16767,178		16,767,178		123,890.34
	Town Wide		330,400	16767,178		16,767,178		46,109.61
	Installment Fee							6,196.66
	SPEC DIST TAXES							36,554.50
6	UTILITIES & N.C.	22						212,751.11

STATE OF NEW YORK
 COUNTY - Jefferson
 TOWN - Wilna
 SWIS - 226089

2 0 2 0 T O W N T A X R O L L
 CEILING RAILROAD SECTION OF THE ROLL - 7
 TAX MAP NUMBER SEQUENCE
 UNIFORM PERCENT OF VALUE IS 100.00

PAGE 689
 VALUATION DATE-JUL 01, 2018
 TAXABLE STATUS DATE-MAR 01, 2019

TAX MAP PARCEL NUMBER	PROPERTY LOCATION & CLASS	ASSESSMENT	EXEMPTION CODE	COUNTY	TOWN	TAX AMOUNT
CURRENT OWNERS NAME	SCHOOL DISTRICT	LAND	TAX DESCRIPTION			
CURRENT OWNERS ADDRESS	PARCEL SIZE/GRID COORD	TOTAL	SPECIAL DISTRICTS			
***** 77.18-2-13 *****						
77.18-2-13	N of Vlg 842 Ceiling rr		County Outside	77.18-2-13		BILL602516 11,314.64
CSX Transportation Inc	Carthage 226001	1531,311	Town Wide			4,211.09
Tax Department	All Town Outside	1531,311	FD602 Carth/Wilna FD		TO	4,215.37
C910	ACRES 154.60 BANK 952		Installment Fee			592.23
500 Water St	EAST-1063042 NRTH-1480276					
Jacksonville, FL 32202	DEED BOOK 1703 PG-80					
	FULL MARKET VALUE	1531,311				
TOTAL TAX ---						19,741.10**
		DATE #1	01/31/20	DATE #2	03/31/20	DATE #3
		AMT DUE	7,172.61	AMT DUE	6,580.36	AMT DUE

STATE OF NEW YORK
 COUNTY - Jefferson
 TOWN - Wilna
 SWIS - 226089

2020 TOWN TAX ROLL
 CEILING RAILROAD SECTION OF THE ROLL - 7

PAGE 690
 VALUATION DATE-JUL 01, 2018
 TAXABLE STATUS DATE-MAR 01, 2019
 RPS155/V04/L015
 CURRENT DATE 12/12/2019

UNIFORM PERCENT OF VALUE IS 100.00

R O L L S E C T I O N T O T A L S

*** S P E C I A L D I S T R I C T S U M M A R Y ***

CODE	DISTRICT NAME	TOTAL PARCELS	EXTENSION TYPE	EXTENSION VALUE	AD VALOREM VALUE	EXEMPT AMOUNT	TAXABLE VALUE	TOTAL TAX
FD602	Carth/Wilna FD	1	TOTAL		1531,311		1531,311	4,215.37

*** S C H O O L D I S T R I C T S U M M A R Y ***

CODE	DISTRICT NAME	TOTAL PARCELS	ASSESSED LAND	ASSESSED TOTAL	EXEMPT AMOUNT	TOTAL TAXABLE
					----- STAR AMOUNT	----- STAR TAXABLE
	Carthage	1	1531,311	1531,311		1,531,311
226001						1,531,311
	S U B - T O T A L	1	1531,311	1531,311		1,531,311
	S U B - T O T A L (CONT)					1,531,311
	T O T A L	1	1531,311	1531,311		1,531,311
	T O T A L (CONT)					1,531,311

*** S Y S T E M C O D E S S U M M A R Y ***

NO SYSTEM EXEMPTIONS AT THIS LEVEL

*** E X E M P T I O N S U M M A R Y ***

NO EXEMPTIONS AT THIS LEVEL

STATE OF NEW YORK
 COUNTY - Jefferson
 TOWN - Wilna
 SWIS - 226089

2020 TOWN TAX ROLL
 CEILING RAILROAD SECTION OF THE ROLL - 7

PAGE 691
 VALUATION DATE-JUL 01, 2018
 TAXABLE STATUS DATE-MAR 01, 2019
 RPS155/V04/L015
 CURRENT DATE 12/12/2019

UNIFORM PERCENT OF VALUE IS 100.00

R O L L S E C T I O N T O T A L S

*** G R A N D T O T A L S ***

ROLL SEC	DESCRIPTION	TOTAL PARCELS	ASSESSED LAND	ASSESSED TOTAL	EXEMPT AMOUNT ----- STAR AMOUNT	TOTAL TAXABLE ----- STAR TAXABLE	TAX RATE	TOTAL TAX
	County Outside		1531,311	1531,311		1,531,311		11,314.64
	Town Wide		1531,311	1531,311		1,531,311		4,211.09
	Installment Fee							592.23
	SPEC DIST TAXES							4,215.37
7	CEILING RAILROADS	1						20,333.33

STATE OF NEW YORK
 COUNTY - Jefferson
 TOWN - Wilna
 SWIS - 226089

2 0 2 0 T O W N T A X R O L L
 WHOLLY EXEMPT SECTION OF THE ROLL - 8
 TAX MAP NUMBER SEQUENCE
 UNIFORM PERCENT OF VALUE IS 100.00

PAGE 692
 VALUATION DATE-JUL 01, 2018
 TAXABLE STATUS DATE-MAR 01, 2019

TAX MAP PARCEL NUMBER	PROPERTY LOCATION & CLASS	ASSESSMENT	EXEMPTION CODE	COUNTY	TOWN	TAX AMOUNT
CURRENT OWNERS NAME	SCHOOL DISTRICT	LAND	TAX DESCRIPTION	TAXABLE VALUE		
CURRENT OWNERS ADDRESS	PARCEL SIZE/GRID COORD	TOTAL	SPECIAL DISTRICTS			
***** 57.00-1-1 *****						
57.00-1-1	Fort Drum 661 Military		U.S.A. 14100	65725,000	65725,000	
United States of America	Carthage 226001	65725,000	County Outside	0.00		0.00
c/o DFAE	ACRES 29252.10	65725,000	Town Wide	0.00		0.00
Watertown, NY 13601	EAST-1071519 NRTH-1464150					
	FULL MARKET VALUE	65725,000				
TOTAL TAX ---						0.00**
***** 66.20-1-1 *****						
66.20-1-1	25629 Co Rte 37 652 Govt bldgs		Vlg OS w/s 13740	25,600	25,600	
Deferiet Village of	Carthage 226001	12,000	County Outside	0.00		0.00
Attn: Village Clerk	FRNT 200.00 DPTH 200.00	25,600	Town Wide	0.00		0.00
Deferiet, NY 13628	EAST-1060490 NRTH-1474005		FP602 Wilna Fire Prot 2	0	TO	
	FULL MARKET VALUE	25,600	25,600 EX			
TOTAL TAX ---						0.00**
***** 66.20-1-29 *****						
66.20-1-29	35328 Co Rte 36 330 Vacant comm		TOWN INSDE 13500	22,000	22,000	
Hawk Johnathon	Carthage 226001	22,000	County Outside	0.00		0.00
35286 Co Rte 36	FRNT 164.00 DPTH 190.00	22,000	Town Wide	0.00		0.00
Carthage, NY 13619	EAST-1061263 NRTH-1471770		FP602 Wilna Fire Prot 2	0	TO	
	DEED BOOK 2019 PG-2200		22,000 EX			
	FULL MARKET VALUE	22,000				
TOTAL TAX ---						0.00**
***** 67.00-1-7 *****						
67.00-1-7	40807 Co Rte 40 852 Landfill		TOWN INSDE 13500	549,900	549,900	
Wilna Town of	Carthage 226001	499,900	County Outside	0.00		0.00
Attn: Town Clerk	Sanitary Landfill	549,900	Town Wide	0.00		0.00
414 State St	ACRES 99.50		FD602 Carth/Wilna FD	0	TO	
Carthage, NY 13619	EAST-1089844 NRTH-1471858		549,900 EX			
	FULL MARKET VALUE	549,900				
TOTAL TAX ---						0.00**
***** 67.00-1-30.3 *****						
67.00-1-30.3	39767 NYS Rte 3 651 Highway gar		TOWN INSDE 13500	694,500	694,500	
Wilna Town of	Carthage 226001	79,300	County Outside	0.00		0.00
Attn: Town Clerk	ACRES 7.50	694,500	Town Wide	0.00		0.00
414 State St	EAST-1084318 NRTH-1472522		FD602 Carth/Wilna FD	0	TO	
Carthage, NY 13619	FULL MARKET VALUE	694,500	694,500 EX			
TOTAL TAX ---						0.00**

STATE OF NEW YORK
 COUNTY - Jefferson
 TOWN - Wilna
 SWIS - 226089

2 0 2 0 T O W N T A X R O L L
 WHOLLY EXEMPT SECTION OF THE ROLL - 8
 TAX MAP NUMBER SEQUENCE
 UNIFORM PERCENT OF VALUE IS 100.00

PAGE 693
 VALUATION DATE-JUL 01, 2018
 TAXABLE STATUS DATE-MAR 01, 2019

TAX MAP PARCEL NUMBER	PROPERTY LOCATION & CLASS	ASSESSMENT	EXEMPTION CODE	COUNTY	TOWN	TAX AMOUNT
CURRENT OWNERS NAME	SCHOOL DISTRICT	LAND	TAX DESCRIPTION	TAXABLE VALUE		
CURRENT OWNERS ADDRESS	PARCEL SIZE/GRID COORD	TOTAL	SPECIAL DISTRICTS			
***** 67.00-1-37 *****						
67.00-1-37	Old NYS Rte 26 695 Cemetery		TOWN INSDE 13500	5,000	5,000	
Wilna Town of	Carthage 226001	5,000	County Outside	0.00		0.00
414 State St	Pierce Cemetery on Fort D	5,000	Town Wide	0.00		0.00
Carthage, NY 13619	FRNT 295.00 DPTH 235.00 EAST-1085203 NRTH-1475794 DEED BOOK 2014 PG-17788 FULL MARKET VALUE	5,000	FD602 Carth/Wilna FD 5,000 EX	0	TO	
TOTAL TAX ---						0.00**
***** 68.00-1-65 *****						
68.00-1-65	Lot 904 842 Ceiling rr		IND DEV AG 18020	21,513	21,513	
Jeff Co Ind Dev Agency	Carthage 226001	21,513	County Outside	0.00		0.00
800 Starbuck Ave Ste 800	0.1159% of Town Outside	21,513	Town Wide	0.00		0.00
Watertown, NY 13601	Former Mohawk Adirondack ACRES 5.90 EAST-1105509 NRTH-1475647 DEED BOOK 2013 PG-1857 FULL MARKET VALUE	21,513	FD601 Nat Brg Fire Dist Installment Fee	21,513	TO	36.92 1.11
TOTAL TAX ---						36.92**
***** 68.08-1-14 *****						
68.08-1-14	Lime St 695 Cemetery		CEMTRYASSC 27350	17,700	17,700	
Natural Brdg Hillside Cem Asso	Carthage 226001	17,500	County Outside	0.00		0.00
Attn: Diane Peebles	Natural Bridge	17,700	Town Wide	0.00		0.00
PO Box 248	ACRES 1.20		FD601 Nat Brg Fire Dist	0	TO	
Natural Bridge, NY 13665	EAST-1108603 NRTH-1486056 FULL MARKET VALUE	17,700	17,700 EX LT601 Nat Brg Light Dist 17,700 EX	0	TO	
TOTAL TAX ---						0.00**
***** 68.08-1-29 *****						
68.08-1-29	44063 NYS Rte 3 620 Religious		NPROFRELIG 25110	113,200	113,200	
St Henrys Mission Church	Carthage 226001	12,000	County Outside	0.00		0.00
Attn: St Francis Solanus Churc	Natural Bridge	113,200	Town Wide	0.00		0.00
PO Box 208	FRNT 66.00 DPTH 82.00		FD601 Nat Brg Fire Dist	0	TO	
Harrisville, NY 13648	EAST-1106855 NRTH-1484742 FULL MARKET VALUE	113,200	113,200 EX LT601 Nat Brg Light Dist 113,200 EX	0	TO	
TOTAL TAX ---						0.00**

STATE OF NEW YORK
COUNTY - Jefferson
TOWN - Wilna
SWIS - 226089

2 0 2 0 T O W N T A X R O L L
WHOLLY EXEMPT SECTION OF THE ROLL - 8
TAX MAP NUMBER SEQUENCE
UNIFORM PERCENT OF VALUE IS 100.00

PAGE 694
VALUATION DATE-JUL 01, 2018
TAXABLE STATUS DATE-MAR 01, 2019

TAX MAP PARCEL NUMBER	PROPERTY LOCATION & CLASS	ASSESSMENT	EXEMPTION CODE	COUNTY	TOWN	TAX AMOUNT
CURRENT OWNERS NAME	SCHOOL DISTRICT	LAND	TAX DESCRIPTION			
CURRENT OWNERS ADDRESS	PARCEL SIZE/GRID COORD	TOTAL	SPECIAL DISTRICTS			
***** 68.08-1-41 *****						
43907	NYS Rte 3					
68.08-1-41	311 Res vac land		WHOLLY EX 50000	16,700	16,700	
Wilna Town of	Carthage 226001	16,700	County Outside	0.00		0.00
414 State St	Natural Bridge	16,700	Town Wide	0.00		0.00
Carthage, NY 13619	ACRES 6.26		FD601 Nat Brg Fire Dist	0	TO	
	EAST-1106010 NRTH-1484768		16,700 EX			
	DEED BOOK 2016 PG-8257		LT601 Nat Brg Light Dist	0	TO	
	FULL MARKET VALUE	16,700	16,700 EX			
			TOTAL TAX ---			0.00**
***** 68.08-1-42 *****						
43889	NYS Rte 3					
68.08-1-42	652 Govt bldgs		U.S.A. 14100	180,500	180,500	
United States Postal Service	Carthage 226001	12,300	County Outside	0.00		0.00
43889 NYS Rte 3	Natural Bridge	180,500	Town Wide	0.00		0.00
Natural Bridge, NY 13665	FRNT 77.00 DPTH 178.00		FD601 Nat Brg Fire Dist	0	TO	
	EAST-1105898 NRTH-1484769		180,500 EX			
	DEED BOOK 925 PG-00146		LT601 Nat Brg Light Dist	0	TO	
	FULL MARKET VALUE	180,500	180,500 EX			
			WD602 Nat Brg Wtr Dist 2	390.00	MT	390.00
			Installment Fee			11.70
			TOTAL TAX ---			390.00**
			DATE #1 01/31/20	DATE #2 03/31/20	DATE #3 05/29/20	
			AMT DUE 141.70	AMT DUE 130.00	AMT DUE 130.00	
***** 68.08-1-50 *****						
43735	NYS Rte 3					
68.08-1-50	620 Religious		NPROFRELIG 25110	435,500	435,500	
NY Conf Assoc of Seventh Day	Carthage 226001	18,200	County Outside	0.00		0.00
4930 W Seneca Tpke	Natural Bridge	435,500	Town Wide	0.00		0.00
Syracuse, NY 13215	ACRES 2.63		FD601 Nat Brg Fire Dist	0	TO	
	EAST-1105196 NRTH-1484876		435,500 EX			
	DEED BOOK 2008 PG-10436		LT601 Nat Brg Light Dist	0	TO	
	FULL MARKET VALUE	435,500	435,500 EX			
			TOTAL TAX ---			0.00**
***** 68.08-2-34 *****						
44035	Church St					
68.08-2-34	620 Religious		NPROFRELIG 25110	277,200	277,200	
Natural Bridge United	Carthage 226001	25,000	County Outside	0.00		0.00
Methodist Church	Natural Bridge	277,200	Town Wide	0.00		0.00
PO Box 248	FRNT 96.00 DPTH 170.00		FD601 Nat Brg Fire Dist	0	TO	
Natural Bridge, NY 13665	EAST-1106757 NRTH-1484344		277,200 EX			
	DEED BOOK 2016 PG-13222		LT601 Nat Brg Light Dist	0	TO	
	FULL MARKET VALUE	277,200	277,200 EX			
			WD602 Nat Brg Wtr Dist 2	390.00	MT	390.00
			Installment Fee			11.70
			TOTAL TAX ---			390.00**
			DATE #1 01/31/20	DATE #2 03/31/20	DATE #3 05/29/20	
			AMT DUE 141.70	AMT DUE 130.00	AMT DUE 130.00	

STATE OF NEW YORK
COUNTY - Jefferson
TOWN - Wilna
SWIS - 226089

2 0 2 0 T O W N T A X R O L L
WHOLLY EXEMPT SECTION OF THE ROLL - 8
TAX MAP NUMBER SEQUENCE
UNIFORM PERCENT OF VALUE IS 100.00

PAGE 695
VALUATION DATE-JUL 01, 2018
TAXABLE STATUS DATE-MAR 01, 2019

TAX MAP PARCEL NUMBER	PROPERTY LOCATION & CLASS	ASSESSMENT	EXEMPTION CODE	COUNTY	TOWN	TAX AMOUNT
CURRENT OWNERS NAME	SCHOOL DISTRICT	LAND	TAX DESCRIPTION			
CURRENT OWNERS ADDRESS	PARCEL SIZE/GRID COORD	TOTAL	SPECIAL DISTRICTS			
***** 68.08-2-44 *****						
27570 High St						BILL602520
68.08-2-44	27570 High St		TOWN INSDE 13500	405,000	405,000	
Natural Bridge Vol Fire Co Inc	662 Police/fire		County Outside	0.00		0.00
PO Box 263	Carthage 226001	25,000	Town Wide	0.00		0.00
Natural Bridge, NY 13665	Natural Bridge	405,000	FD601 Nat Brg Fire Dist	0	TO	
	FRNT 267.00 DPTH 170.00		405,000 EX			
	EAST-1106266 NRTH-1484081		LT601 Nat Brg Light Dist	0	TO	
	DEED BOOK 2008 PG-6872		405,000 EX			
	FULL MARKET VALUE	405,000	WD602 Nat Brg Wtr Dist 2	390.00	MT	390.00
			Installment Fee			11.70
			TOTAL TAX ---			390.00**
			DATE #1 01/31/20	DATE #2 03/31/20	DATE #3 05/29/20	
			AMT DUE 141.70	AMT DUE 130.00	AMT DUE 130.00	
***** 68.08-2-46 *****						
Terrace St						
68.08-2-46	311 Res vac land		TOWN INSDE 13500	9,500	9,500	
Natural Bridge Vol Fire Co Inc	Carthage 226001	9,500	County Outside	0.00		0.00
PO Box 263	Natural Bridge	9,500	Town Wide	0.00		0.00
Natural Bridge, NY 13665	FRNT 110.00 DPTH 80.00		FD601 Nat Brg Fire Dist	0	TO	
	EAST-1106388 NRTH-1483990		9,500 EX			
	DEED BOOK 2008 PG-6872		LT601 Nat Brg Light Dist	0	TO	
	FULL MARKET VALUE	9,500	9,500 EX			
			TOTAL TAX ---			0.00**
***** 68.08-2-47.2 *****						
Terrace St						
68.08-2-47.2	311 Res vac land		TOWN INSDE 13500	7,000	7,000	
Natural Bridge Vol Fire Co Inc	Carthage 226001	7,000	County Outside	0.00		0.00
PO Box 263	Natural Bridge	7,000	Town Wide	0.00		0.00
Natural Bridge, NY 13665	FRNT 83.00 DPTH 150.00		FD601 Nat Brg Fire Dist	0	TO	
	EAST-1106478 NRTH-1484031		7,000 EX			
	DEED BOOK 2008 PG-6872		LT601 Nat Brg Light Dist	0	TO	
	FULL MARKET VALUE	7,000	7,000 EX			
			TOTAL TAX ---			0.00**
***** 68.08-2-69.2 *****						
27565 High St						
68.08-2-69.2	822 Water supply		TOWN INSDE 13500	379,100	379,100	
Wilna Town of	Carthage 226001	369,400	County Outside	0.00		0.00
414 State St	Natural Bridge	379,100	Town Wide	0.00		0.00
Carthage, NY 13619	ACRES 3.29		FD601 Nat Brg Fire Dist	0	TO	
	EAST-1105666 NRTH-1483984		379,100 EX			
	DEED BOOK 2005 PG-7227		LT601 Nat Brg Light Dist	0	TO	
	FULL MARKET VALUE	379,100	379,100 EX			
			TOTAL TAX ---			0.00**

STATE OF NEW YORK
 COUNTY - Jefferson
 TOWN - Wilna
 SWIS - 226089

2020 TOWN TAX ROLL
 WHOLLY EXEMPT SECTION OF THE ROLL - 8
 TAX MAP NUMBER SEQUENCE
 UNIFORM PERCENT OF VALUE IS 100.00

PAGE 696
 VALUATION DATE-JUL 01, 2018
 TAXABLE STATUS DATE-MAR 01, 2019

TAX MAP PARCEL NUMBER	PROPERTY LOCATION & CLASS	ASSESSMENT	EXEMPTION CODE	COUNTY	TOWN	TAX AMOUNT
CURRENT OWNERS NAME	SCHOOL DISTRICT	LAND	TAX DESCRIPTION	TAXABLE VALUE		
CURRENT OWNERS ADDRESS	PARCEL SIZE/GRID COORD	TOTAL	SPECIAL DISTRICTS			
***** 68.11-1-32 *****						
68.11-1-32	NYS Rte 3 695 Cemetery		CEMTRYASSC 27350	61,500	61,500	
Wilna Town of	Carthage 226001	55,000	County Outside	0.00		0.00
414 State St	ACRES 5.90	61,500	Town Wide	0.00		0.00
Carthage, NY 13619	EAST-1100798 NRTH-1484084		FD601 Nat Brg Fire Dist	0	TO	
	DEED BOOK 2014 PG-4414		61,500 EX			
	FULL MARKET VALUE	61,500				
			TOTAL TAX ---			0.00**
***** 76.44-1-4 *****						
76.44-1-4	NYS Rte 3 311 Res vac land		VILL INSDE 13650	1,200	1,200	
Wilna Town of	Carthage 226001	1,200	County Outside	0.00		0.00
414 State St	Formerly 2075	1,200	Town Wide	0.00		0.00
Carthage, NY 13619	FRNT 35.00 DPTH 170.00		LT602 Herrings Light Dist	0	TO	
	EAST-1063866 NRTH-1467734		1,200 EX			
	DEED BOOK 2017 PG-5178					
	FULL MARKET VALUE	1,200				
			TOTAL TAX ---			0.00**
***** 76.44-1-10 *****						
76.44-1-10	NYS Rte 3 591 Playground		VILL INSDE 13650	45,500	45,500	
Wilna Town of	Carthage 226001	34,400	County Outside	0.00		0.00
414 State St	ACRES 1.87	45,500	Town Wide	0.00		0.00
Carthage, NY 13619	EAST-1064300 NRTH-1467832		LT602 Herrings Light Dist	0	TO	
	DEED BOOK 2017 PG-5179		45,500 EX			
	FULL MARKET VALUE	45,500				
			TOTAL TAX ---			0.00**
***** 76.44-1-13.1 *****						
76.44-1-13.1	NYS Rte 3 311 Res vac land		VILL INSDE 13650	5,100	5,100	
Wilna Town of	Carthage 226001	5,100	County Outside	0.00		0.00
414 State St	ACRES 0.10	5,100	Town Wide	0.00		0.00
Carthage, NY 13619	EAST-1063552 NRTH-1467549		LT602 Herrings Light Dist	0	TO	
	DEED BOOK 2017 PG-5180		5,100 EX			
	FULL MARKET VALUE	5,100				
			TOTAL TAX ---			0.00**
***** 76.44-1-38 *****						
76.44-1-38	24475 Arca St 331 Com vac w/im		VILL INSDE 13650	215,900	215,900	
Wilna Town of	Carthage 226001	85,000	County Outside	0.00		0.00
414 State St	ACRES 4.35	215,900	Town Wide	0.00		0.00
Carthage, NY 13619	EAST-1063042 NRTH-1466962		LT602 Herrings Light Dist	0	TO	
	DEED BOOK 2018 PG-6679		215,900 EX			
	FULL MARKET VALUE	215,900				
			TOTAL TAX ---			0.00**

STATE OF NEW YORK
COUNTY - Jefferson
TOWN - Wilna
SWIS - 226089

2 0 2 0 T O W N T A X R O L L
WHOLLY EXEMPT SECTION OF THE ROLL - 8
TAX MAP NUMBER SEQUENCE
UNIFORM PERCENT OF VALUE IS 100.00

PAGE 697
VALUATION DATE-JUL 01, 2018
TAXABLE STATUS DATE-MAR 01, 2019

TAX MAP PARCEL NUMBER	PROPERTY LOCATION & CLASS	ASSESSMENT	EXEMPTION CODE	COUNTY	TOWN	TAX AMOUNT
CURRENT OWNERS NAME	SCHOOL DISTRICT	LAND	TAX DESCRIPTION	TAXABLE VALUE		
CURRENT OWNERS ADDRESS	PARCEL SIZE/GRID COORD	TOTAL	SPECIAL DISTRICTS			
***** 77.00-1-23 *****						
77.00-1-23	NYS Rte 3 720 Mine/quarry		TOWN INSDE 13500	32,500	32,500	
Wilna Town of	Carthage 226001	32,500	County Outside	0.00		0.00
Attn: Town Clerk	Stone Quarry	32,500	Town Wide	0.00		0.00
414 State St	ACRES 4.80		FD602 Carth/Wilna FD	0	TO	
Carthage, NY 13619	EAST-1081921 NRTH-1463178		32,500 EX			
	FULL MARKET VALUE	32,500				
TOTAL TAX ---						0.00**
***** 77.00-1-46 *****						
77.00-1-46	Off NYS Rte 3 593 Picnic site		VILOUTUSED 13730	10,900	10,900	
Carthage Village of	Carthage 226001	10,900	County Outside	0.00		0.00
Attn: Village Clerk	FRNT 230.00 DPTH 55.00	10,900	Town Wide	0.00		0.00
120 S Mechanic St	EAST-1078403 NRTH-1456350		FD602 Carth/Wilna FD	0	TO	
Carthage, NY 13619	FULL MARKET VALUE	10,900	10,900 EX			
TOTAL TAX ---						0.00**
***** 77.18-1-15.1 *****						
77.18-1-15.1	Vil Line NYS Rte 3 330 Vacant comm		TOWN INSDE 13500	35,000	35,000	
Wilna Town of	Carthage 226001	35,000	County Outside	0.00		0.00
414 State St	ACRES 9.50	35,000	Town Wide	0.00		0.00
Carthage, NY 13619	EAST-1071692 NRTH-1456653		FD602 Carth/Wilna FD	0	TO	
	FULL MARKET VALUE	35,000	35,000 EX			
TOTAL TAX ---						0.00**
***** 77.18-1-20 *****						
77.18-1-20	NYS Rte 3 695 Cemetery		CEMTRYASSC 27350	8,000	8,000	
Cemetery	Carthage 226001	8,000	County Outside	0.00		0.00
Attn: Town Clerk	FRNT 80.00 DPTH 49.00	8,000	Town Wide	0.00		0.00
414 State St	EAST-1071398 NRTH-1456135		FD602 Carth/Wilna FD	0	TO	
Carthage, NY 13619	FULL MARKET VALUE	8,000	8,000 EX			
TOTAL TAX ---						0.00**
***** 77.37-1-2 *****						
77.37-1-2	35983 NYS Rte 3 662 Police/fire		TOWN INSDE 13500	39,900	39,900	
Charbonneau John R	Carthage 226001	8,500	County Outside	0.00		0.00
35360 Jackson II Rd	Fire Hall	39,900	Town Wide	0.00		0.00
Carthage, NY 13619	ACRES 0.31		LT602 Herrings Light Dist	0	TO	
	EAST-1064875 NRTH-1467653		39,900 EX			
PRIOR OWNER ON 3/01/2019	DEED BOOK 2019 PG-18373					
Wilna Town of	FULL MARKET VALUE	39,900				
TOTAL TAX ---						0.00**

STATE OF NEW YORK
COUNTY - Jefferson
TOWN - Wilna
SWIS - 226089

2020 TOWN TAX ROLL
WHOLLY EXEMPT SECTION OF THE ROLL - 8
TAX MAP NUMBER SEQUENCE
UNIFORM PERCENT OF VALUE IS 100.00

PAGE 698
VALUATION DATE-JUL 01, 2018
TAXABLE STATUS DATE-MAR 01, 2019

TAX MAP PARCEL NUMBER	PROPERTY LOCATION & CLASS	ASSESSMENT	EXEMPTION CODE	COUNTY	TOWN	TAX AMOUNT	
CURRENT OWNERS NAME	SCHOOL DISTRICT	LAND	TAX DESCRIPTION	TAXABLE VALUE			
CURRENT OWNERS ADDRESS	PARCEL SIZE/GRID COORD	TOTAL	SPECIAL DISTRICTS				
***** 77.37-1-6.2 *****							
35968	NYS Rte 3						
77.37-1-6.2	341 Ind vac w/im		TOWN INSDE 13500	24,000	24,000		
Wilna Town of	Carthage 226001	23,900	County Outside	0.00		0.00	
414 State St	ACRES 9.82	24,000	Town Wide	0.00		0.00	
Carthage, NY 13619	EAST-1065230 NRTH-1467270		LT602 Herrings Light Dist	0	TO		
	DEED BOOK 2012 PG-9008		24,000 EX				
	FULL MARKET VALUE	24,000					
TOTAL TAX ---						0.00**	
***** 77.37-1-8 *****							
35900	NYS Rte 3						
77.37-1-8	330 Vacant comm		VILL INSDE 13650	34,100	34,100		
Wilna Town of	Carthage 226001	34,100	County Outside	0.00		0.00	
414 State St	FRNT 150.00 DPTH 133.00	34,100	Town Wide	0.00		0.00	
Carthage, NY 13619	EAST-1064501 NRTH-1467498		LT602 Herrings Light Dist	0	TO		
	DEED BOOK 2017 PG-5183		34,100 EX				
	FULL MARKET VALUE	34,100					
TOTAL TAX ---						0.00**	
***** 78.00-1-32.1 *****							
22759/771	Co Rte 42					BILL602521	
78.00-1-32.1	311 Res vac land		RELIG RES. 21600	30,400	30,400		
New Life Christian Church	Carthage 226001	30,400	County Outside	0.00		0.00	
255 Gaffney Dr	Parsonage	30,400	Town Wide	0.00		0.00	
Watertown, NY 13601	ACRES 24.00		FD602 Carth/Wilna FD	30,400	TO	83.68	
	EAST-1083482 NRTH-1457766		Installment Fee			2.51	
	DEED BOOK 2018 PG-3458						
	FULL MARKET VALUE	30,400					
TOTAL TAX ---						83.68**	
		DATE #1	01/31/20	DATE #2	03/31/20	DATE #3	05/29/20
		AMT DUE	30.41	AMT DUE	27.89	AMT DUE	27.89
***** 78.00-1-32.1-201 *****							
22791	Co Rte 42						
78.00-1-32.1-201	620 Religious		NPROFRELIG 25110	860,000	860,000		
New Life Christian Church	Carthage 226001	0	County Outside	0.00		0.00	
255 Gaffney Dr	Church	860,000	Town Wide	0.00		0.00	
Watertown, NY 13601	DEED BOOK 2018 PG-3458		FD602 Carth/Wilna FD	0	TO		
	FULL MARKET VALUE	860,000	860,000 EX				
TOTAL TAX ---						0.00**	

STATE OF NEW YORK
COUNTY - Jefferson
TOWN - Wilna
SWIS - 226089

2 0 2 0 T O W N T A X R O L L
WHOLLY EXEMPT SECTION OF THE ROLL - 8
TAX MAP NUMBER SEQUENCE
UNIFORM PERCENT OF VALUE IS 100.00

PAGE 699
VALUATION DATE-JUL 01, 2018
TAXABLE STATUS DATE-MAR 01, 2019

TAX MAP PARCEL NUMBER	PROPERTY LOCATION & CLASS	ASSESSMENT	EXEMPTION CODE	COUNTY	TOWN	TAX AMOUNT
CURRENT OWNERS NAME	SCHOOL DISTRICT	LAND	TAX DESCRIPTION			
CURRENT OWNERS ADDRESS	PARCEL SIZE/GRID COORD	TOTAL	SPECIAL DISTRICTS			
***** 78.00-1-50 *****						
78.00-1-50	NYS Rte 3 593 Picnic site		TOWN INSDE 13500	47,000	47,000	
Wilna Town of	Carthage 226001	47,000	County Outside	0.00		0.00
Attn: Town Clerk	Hewitt Park	47,000	Town Wide	0.00		0.00
414 State St	ACRES 3.14		FD602 Carth/Wilna FD	0	TO	
Carthage, NY 13619	EAST-1082501 NRTH-1465984		47,000 EX			
	FULL MARKET VALUE	47,000				
TOTAL TAX ---						0.00**
***** 78.00-2-21 *****						
78.00-2-21	SW Corner of Town 842 Ceiling rr		IND DEV AG 18020	69,123	69,123	
Jeff Co Ind Dev Agency	Carthage 226001	69,123	County Outside	0.00		0.00
800 Starbuck Ave Ste 800	0.3724% of Town Outside	69,123	Town Wide	0.00		0.00
Watertown, NY 13601	Former Mohawk Adirondack		FD602 Carth/Wilna FD	69,123	TO	190.28
	ACRES 19.00		Installment Fee			5.71
	EAST-1103913 NRTH-1469699					
	DEED BOOK 2013 PG-1857					
	FULL MARKET VALUE	69,123				
TOTAL TAX ---						190.28**
			DATE #1 01/31/20	DATE #2 03/31/20	DATE #3 05/29/20	
			AMT DUE 69.15	AMT DUE 63.42	AMT DUE 63.42	
***** 86.00-2-6 *****						
86.00-2-6	Thru Town 842 Ceiling rr		IND DEV AG 18020	94,979	94,979	
Jeff Co Ind Dev Agency	Carthage 226001	94,979	County Outside	0.00		0.00
800 Starbuck Ave Ste 800	0.5117% of Town Outside	94,979	Town Wide	0.00		0.00
Watertown, NY 13601	Former Mohawk Adirondack		FD602 Carth/Wilna FD	94,979	TO	261.46
	ACRES 26.10		Installment Fee			7.84
	EAST-1091920 NRTH-1457400					
	DEED BOOK 2013 PG-1857					
	FULL MARKET VALUE	94,979				
TOTAL TAX ---						261.46**
			DATE #1 01/31/20	DATE #2 03/31/20	DATE #3 05/29/20	
			AMT DUE 95.00	AMT DUE 87.15	AMT DUE 87.15	
***** 86.00-2-23.1 *****						
86.00-2-23.1	Toth Rd 941 SOL reforest		N.Y.S. 12100	32,000	32,000	
NYS Dept of Environmental Cons	Carthage 226001	32,000	County Outside	0.00		0.00
317 Washington St	Lewis Reforest #12	32,000	Town Wide	0.00		0.00
Watertown, NY 13601	ACRES 32.00		FD602 Carth/Wilna FD	0	TO	
	EAST-1092732 NRTH-1451775		32,000 EX			
	FULL MARKET VALUE	32,000				
TOTAL TAX ---						0.00**

TAX MAP PARCEL NUMBER	PROPERTY LOCATION & CLASS	ASSESSMENT	EXEMPTION CODE	COUNTY	TOWN	TAX AMOUNT
CURRENT OWNERS NAME	SCHOOL DISTRICT	LAND	TAX DESCRIPTION	TAXABLE VALUE		
CURRENT OWNERS ADDRESS	PARCEL SIZE/GRID COORD	TOTAL	SPECIAL DISTRICTS			
***** 86.00-2-29 *****						
86.00-2-29	SE of Strickland Rd 941 SOL reforest		N.Y.S. 12100	9,900	9,900	
NYS Dept of Environmental Cons	Carthage 226001	9,900	County Outside	0.00		0.00
317 Washington St	Lewis Reforest #12	9,900	Town Wide	0.00		0.00
Watertown, NY 13601	ACRES 1.20 EAST-1093866 NRTH-1447766		FD602 Carth/Wilna FD 9,900 EX	0 TO		
	FULL MARKET VALUE	9,900				
			TOTAL TAX ---			0.00**
***** 86.00-2-32.4 *****						
86.00-2-32.4	Wrape Rd 314 Rural vac<10		SCHOOLPROP 13800	1,000	1,000	
Carthage CSD	Carthage 226001	1,000	County Outside	0.00		0.00
Carthage, NY 13619	School House Lot	1,000	Town Wide	0.00		0.00
	FRNT 90.00 DPTH 90.00 EAST-1091461 NRTH-1448856		FD602 Carth/Wilna FD 1,000 EX	0 TO		
	FULL MARKET VALUE	1,000				
			TOTAL TAX ---			0.00**
***** 86.12-1-1 *****						
86.12-1-1	Washington St 591 Playground		TOWN INSDE 13500	52,500	52,500	
Wilna Housing Authority	Carthage 226001	52,500	County Outside	0.00		0.00
600 S Washington St	ACRES 5.40	52,500	Town Wide	0.00		0.00
PO Box 48	EAST-1082066 NRTH-1449904		FD602 Carth/Wilna FD	0 TO		
Carthage, NY 13619	FULL MARKET VALUE	52,500	52,500 EX			
			TOTAL TAX ---			0.00**
***** 86.12-1-25 *****						
86.12-1-25	NYS Rte 126 695 Cemetery		CEMTRYASSC 27350	133,900	133,900	
St James Cemetery Corp	Carthage 226001	129,900	County Outside	0.00		0.00
327 West St	ACRES 11.34	133,900	Town Wide	0.00		0.00
Carthage, NY 13619	EAST-1082572 NRTH-1448001		FD602 Carth/Wilna FD	0 TO		
	FULL MARKET VALUE	133,900	133,900 EX			
			TOTAL TAX ---			0.00**
***** 86.12-1-26 *****						
86.12-1-26	NYS Rte 126 620 Religious		NPROFRELIG 25110	21,300	21,300	
Society of St James Church	Carthage 226001	21,000	County Outside	0.00		0.00
Carthage	FRNT 122.00 DPTH 300.00	21,300	Town Wide	0.00		0.00
327 West St	EAST-1082304 NRTH-1448592		FD602 Carth/Wilna FD	0 TO		
Carthage, NY 13619	DEED BOOK 1592 PG-226		21,300 EX			
	FULL MARKET VALUE	21,300				
			TOTAL TAX ---			0.00**

STATE OF NEW YORK
 COUNTY - Jefferson
 TOWN - Wilna
 SWIS - 226089

2020 TOWN TAX ROLL
 WHOLLY EXEMPT SECTION OF THE ROLL - 8

PAGE 701
 VALUATION DATE-JUL 01, 2018
 TAXABLE STATUS DATE-MAR 01, 2019
 RPS155/V04/L015
 CURRENT DATE 12/12/2019

UNIFORM PERCENT OF VALUE IS 100.00

ROLL SECTION TOTALS

*** SPECIAL DISTRICT SUMMARY ***

CODE	DISTRICT NAME	TOTAL PARCELS	EXTENSION TYPE	EXTENSION VALUE	AD VALOREM VALUE	EXEMPT AMOUNT	TAXABLE VALUE	TOTAL TAX
FD601	Nat Brg Fire D	12	TOTAL		1924,413	1902,900	21,513	36.92
FD602	Carth/Wilna FD	18	TOTAL		2687,902	2493,400	194,502	535.42
FP602	Wilna Fire Pro	2	TOTAL		47,600	47,600		
LT601	Nat Brg Light	10	TOTAL		1841,400	1841,400		
LT602	Herrings Light	7	TOTAL		365,700	365,700		
WD602	Nat Brg Wtr Di	3	MOVTAX	1,170.00			1,170.00	1,170.00

*** SCHOOL DISTRICT SUMMARY ***

CODE	DISTRICT NAME	TOTAL PARCELS	ASSESSED LAND	ASSESSED TOTAL	EXEMPT AMOUNT	TOTAL TAXABLE
					-----	-----
					STAR AMOUNT	STAR TAXABLE
	Carthage	40	67698,715	70750,615	70750,615	
226001						
	S U B - T O T A L	40	67698,715	70750,615	70750,615	
	S U B - T O T A L (CONT)					
	T O T A L	40	67698,715	70750,615	70750,615	
	T O T A L (CONT)					

*** SYSTEM CODES SUMMARY ***

CODE	DESCRIPTION	TOTAL PARCELS	COUNTY	TOWN
50000	WHOLLY EX	1	16,700	16,700
	T O T A L	1	16,700	16,700

*** S P E C I A L D I S T R I C T S U M M A R Y ***

CODE	DISTRICT NAME	TOTAL PARCELS	EXTENSION TYPE	EXTENSION VALUE	AD VALOREM VALUE	EXEMPT AMOUNT	TAXABLE VALUE	TAX RATE	TOTAL TAX
UW990	Unpaid Water	43	MOVTAX	34,184.65			34,184.65		34,184.65
FD601	Nat Brg Fire D	356	TOTAL		27077,728	1903,500	25174,228	1.715961	43,197.98
FD602	Carth/Wilna FD	756	TOTAL		80278,546	2709,779	77568,767	2.752788	213,530.29
FP602	Wilna Fire Pro	135	TOTAL		10061,698	69,817	9991,881	1.501219	15,000.04
HD601	Carthage Cons	1	TOTAL		42,700		42,700	.100614	4.30
LT601	Nat Brg Light	167	TOTAL		11529,880	1842,000	9687,880	.722552	6,999.96
LT602	Herrings Light	64	TOTAL		8570,532	365,700	8204,832	.487518	4,000.06
WD602	Nat Brg Wtr Di	60	MOVTAX	26,865.00			26,865.00		26,865.00

*** S C H O O L D I S T R I C T S U M M A R Y ***

CODE	DISTRICT NAME	TOTAL PARCELS	ASSESSED LAND	ASSESSED TOTAL	EXEMPT AMOUNT	TOTAL TAXABLE
					-----	-----
					STAR AMOUNT	STAR TAXABLE
	Carthage	1301	92728,626	191858,604	71825,326	120,033,278
226001					21914,040	98,119,238
	S U B - T O T A L	1301	92728,626	191858,604	71825,326	120,033,278
	S U B - T O T A L (CONT)				21914,040	98,119,238
	T O T A L	1301	92728,626	191858,604	71825,326	120,033,278
	T O T A L (CONT)				21914,040	98,119,238

*** S Y S T E M C O D E S S U M M A R Y ***

CODE	DESCRIPTION	TOTAL PARCELS	COUNTY	TOWN
50000	WHOLLY EX	1	16,700	16,700
	T O T A L	1	16,700	16,700

STATE OF NEW YORK
COUNTY - Jefferson
TOWN - Wilna
SWIS - 226089

2 0 2 0 T O W N T A X R O L L

S W I S T O T A L S

PAGE 704
VALUATION DATE-JUL 01, 2018
TAXABLE STATUS DATE-MAR 01, 2019
RPS155/V04/L015
CURRENT DATE 12/12/2019

*** E X E M P T I O N S U M M A R Y ***

CODE	DESCRIPTION	TOTAL PARCELS	COUNTY	TOWN
12100	N.Y.S.	2	41,900	41,900
13500	TOWN INSDE	14	2302,900	2302,900
13650	VILL INSDE	5	301,800	301,800
13730	VILOUTUSED	1	10,900	10,900
13740	Vlg OS w/s	1	25,600	25,600
13800	SCHOOLPROP	1	1,000	1,000
14100	U.S.A.	2	65905,500	65905,500
18020	IND DEV AG	3	185,615	185,615
21600	RELIG RES.	1	30,400	30,400
25110	NPROFRELIG	5	1707,200	1707,200
27350	CEMTRYASSC	4	221,100	221,100
33201	CO TX SALE	4	33,900	33,900
33700	VILOUTSIDE	1	2,700	2,700
41101	VETFUNDC/T	1	2,700	2,700
41111	% VET CT	2	163,884	163,884
41121	VET WAR CT	38	423,315	232,890
41122	VET WAR C	21	247,605	
41123	VET WAR T	21		126,000
41131	VET COM CT	86	1700,325	888,200
41132	VET COM C	23	460,850	
41133	VET COM T	22		229,875
41141	VET DIS CT	55	1738,950	1035,300
41142	VET DIS C	20	597,018	
41143	VET DIS T	20		348,370
41300	PARA VET	1	359,900	359,900
41700	AG STRUCT	2	78,200	78,200
41720	AG DIST CO	4	135,653	135,653
41730	AG DIST IN	4	49,158	49,158
41800	SENIOR CTS	4	168,650	170,000
41802	SENIOR C	1	19,000	
41803	SENIOR T	8		256,055
41805	SENIOR C/S	7	179,780	
41806	SENIOR T/S	2		52,340
42100	AGSTORTANK	2	14,400	14,400
47460	PRIVFOREST	1	21,240	21,240
	T O T A L	389	77131,143	74934,680

STATE OF NEW YORK
 COUNTY - Jefferson
 TOWN - Wilna
 SWIS - 226089

2 0 2 0 T O W N T A X R O L L

S W I S T O T A L S

PAGE 705
 VALUATION DATE-JUL 01, 2018
 TAXABLE STATUS DATE-MAR 01, 2019
 RPS155/V04/L015
 CURRENT DATE 12/12/2019

*** G R A N D T O T A L S ***

ROLL SEC	DESCRIPTION	TOTAL PARCELS	ASSESSED LAND	ASSESSED TOTAL	EXEMPT AMOUNT ----- STAR AMOUNT	TOTAL TAXABLE ----- STAR TAXABLE	TAX RATE	
	County Outside		23168,200	100115,900	6,397,228	93,718,672	7.388861	692,474.29
	Town Wide		23168,200	100115,900	4,200,765	95,915,135	2.749993	263,764.31
	School Relevy							42,823.39
	Installment Fee							38,801.23
	SPEC DIST TAXES							294,314.52
1	TAXABLE	1,233						1332,177.74
	County Outside			2693,600		2,693,600	7.388861	19,902.63
	Town Wide			2693,600		2,693,600	2.749993	7,407.38
	Installment Fee							1,027.96
	SPEC DIST TAXES							6,955.55
5	SPECIAL FRANCHISE	5						35,293.52
	County Outside		330,400	16767,178		16,767,178	7.388861	123,890.34
	Town Wide		330,400	16767,178		16,767,178	2.749993	46,109.61
	Installment Fee							6,196.66
	SPEC DIST TAXES							36,554.50
6	UTILITIES & N.C.	22						212,751.11
	County Outside		1531,311	1531,311		1,531,311	7.388861	11,314.64
	Town Wide		1531,311	1531,311		1,531,311	2.749993	4,211.09
	Installment Fee							592.23
	SPEC DIST TAXES							4,215.37
7	CEILING RAILROADS	1						20,333.33
	Installment Fee							52.27
	SPEC DIST TAXES							1,742.34
8	WHOLLY EXEMPT	40						1,794.61
	County Outside		92728,626	191858,604	77,147,843	114,710,761	7.388861	847,581.90
	Town Wide		92728,626	191858,604	74,951,380	116,907,224	2.749993	321,492.39
	School Relevy							42,823.39
	Installment Fee							46,670.35
	SPEC DIST TAXES							343,782.28
*	SUB TOTAL	1,301						1602,350.31

STATE OF NEW YORK
 COUNTY - Jefferson
 TOWN - Wilna
 SWIS - 226089

2 0 2 0 T O W N T A X R O L L

S W I S T O T A L S

PAGE 706
 VALUATION DATE-JUL 01, 2018
 TAXABLE STATUS DATE-MAR 01, 2019
 RPS155/V04/L015
 CURRENT DATE 12/12/2019

*** G R A N D T O T A L S ***

ROLL SEC	DESCRIPTION	TOTAL PARCELS	ASSESSED LAND	ASSESSED TOTAL	EXEMPT AMOUNT ----- STAR AMOUNT	TOTAL TAXABLE ----- STAR TAXABLE	TAX RATE	
	County Outside		92728,626	191858,604	77,147,843	114,710,761	7.388861	847,581.90
	Town Wide		92728,626	191858,604	74,951,380	116,907,224	2.749993	321,492.39
	School Relevy							42,823.39
	Installment Fee							46,670.35
	SPEC DIST TAXES							343,782.28
**	GRAND TOTAL	1,301						1602,350.31

*** S P E C I A L D I S T R I C T S U M M A R Y ***

CODE	DISTRICT NAME	TOTAL PARCELS	EXTENSION TYPE	EXTENSION VALUE	AD VALOREM VALUE	EXEMPT AMOUNT	TAXABLE VALUE	TOTAL TAX
UW990	Unpaid Water	43	MOVTAX	34,184.65			34,184.65	34,184.65
FD601	Nat Brg Fire D	356	TOTAL		27077,728	1903,500	25174,228	43,197.98
FD602	Carth/Wilna FD	1,936	TOTAL		282841,435	50887,529	231953,906	638,519.82
FP602	Wilna Fire Pro	135	TOTAL		10061,698	69,817	9991,881	15,000.04
HD601	Carthage Cons	1,180	TOTAL		202056,089	47628,250	154427,839	15,537.50
LT601	Nat Brg Light	167	TOTAL		11529,880	1842,000	9687,880	6,999.96
LT602	Herrings Light	64	TOTAL		8570,532	365,700	8204,832	4,000.06
WD602	Nat Brg Wtr Di	60	MOVTAX	26,865.00			26,865.00	26,865.00

*** S C H O O L D I S T R I C T S U M M A R Y ***

CODE	DISTRICT NAME	TOTAL PARCELS	ASSESSED LAND	ASSESSED TOTAL	EXEMPT AMOUNT	TOTAL TAXABLE
					-----	-----
					STAR AMOUNT	STAR TAXABLE
	Carthage	2631	128795,043	422969,413	130594,723	292,374,690
226001					42064,210	250,310,480
	S U B - T O T A L	2631	128795,043	422969,413	130594,723	292,374,690
	S U B - T O T A L (CONT)				42064,210	250,310,480
	T O T A L	2631	128795,043	422969,413	130594,723	292,374,690
	T O T A L (CONT)				42064,210	250,310,480

*** S Y S T E M C O D E S S U M M A R Y ***

CODE	DESCRIPTION	TOTAL PARCELS	COUNTY	TOWN
50000	WHOLLY EX	2	25,700	25,700
	T O T A L	2	25,700	25,700

STATE OF NEW YORK
COUNTY - Jefferson
TOWN - Wilna
SWIS - 2260

2 0 2 0 T O W N T A X R O L L
T O W N T O T A L S

PAGE 708
VALUATION DATE-JUL 01, 2018
TAXABLE STATUS DATE-MAR 01, 2019
RPS155/V04/L015
CURRENT DATE 12/12/2019

*** E X E M P T I O N S U M M A R Y ***

CODE	DESCRIPTION	TOTAL PARCELS	COUNTY	TOWN
12100	N.Y.S.	4	16218,400	16218,400
13500	TOWN INSDE	17	2843,400	2843,400
13650	VILL INSDE	39	5475,900	5475,900
13730	VILOUTUSED	1	10,900	10,900
13740	Vlg OS w/s	2	1704,600	1704,600
13800	SCHOOLPROP	2	4351,000	4351,000
14100	U.S.A.	3	66414,900	66414,900
18020	IND DEV AG	7	3493,487	3493,487
21600	RELIG RES.	4	563,800	563,800
25110	NPROFRELIG	16	11149,700	11149,700
25130	NOPROFCHAR	2	415,000	415,000
25210	NOPROFHOSP	1	1711,800	1711,800
25230	NOPROF-MM	1	475,900	475,900
25300	NOPROFSPEC	1	255,200	255,200
25500	NOPROFMED	1	310,000	310,000
26100	VETORG CTS	6	888,100	888,100
26400	INCVOL FIR	3	1589,900	1589,900
27350	CEMTRYASSC	8	413,300	413,300
28110	NOPROF-HSG	4	6746,500	6746,500
33201	CO TX SALE	6	101,100	101,100
33700	VILOUTSIDE	1	2,700	2,700
41101	VETFUNDC/T	2	7,700	7,700
41111	% VET CT	5	279,904	279,904
41121	VET WAR CT	73	844,515	448,815
41122	VET WAR C	42	503,640	
41123	VET WAR T	42		257,235
41131	VET COM CT	182	3678,113	1904,200
41132	VET COM C	54	1100,850	
41133	VET COM T	53		549,875
41141	VET DIS CT	117	3719,000	2199,540
41142	VET DIS C	35	1080,008	
41143	VET DIS T	35		625,020
41300	PARA VET	1	359,900	359,900
41692	2RPTL466_c	1	3,000	
41700	AG STRUCT	2	78,200	78,200
41720	AG DIST CO	4	135,653	135,653

STATE OF NEW YORK
 COUNTY - Jefferson
 TOWN - Wilna
 SWIS - 2260

2 0 2 0 T O W N T A X R O L L
 T O W N T O T A L S

PAGE 709
 VALUATION DATE-JUL 01, 2018
 TAXABLE STATUS DATE-MAR 01, 2019
 RPS155/V04/L015
 CURRENT DATE 12/12/2019

*** E X E M P T I O N S U M M A R Y ***

CODE	DESCRIPTION	TOTAL PARCELS	COUNTY	TOWN
41730	AG DIST IN	4	49,158	49,158
41800	SENIOR CTS	9	379,250	393,600
41801	SENIOR C/T	4	95,105	100,355
41802	SENIOR C	3	90,015	
41803	SENIOR T	11		379,280
41805	SENIOR C/S	9	258,155	
41806	SENIOR T/S	4		143,645
42100	AGSTORTANK	2	14,400	14,400
47460	PRIVFOREST	1	21,240	21,240
48670	PHFL Sec	2	2543,300	2543,300
49530	IND WASTE	2	1345,200	1345,200
	T O T A L	828	141721,893	136971,807

*** G R A N D T O T A L S ***

ROLL SEC	DESCRIPTION	TOTAL PARCELS	ASSESSED LAND	ASSESSED TOTAL	EXEMPT AMOUNT ----- STAR AMOUNT	TOTAL TAXABLE ----- STAR TAXABLE	TAX RATE	TOTAL TAX
	County Inside		28805,900	141481,900	9,368,623	132,113,277		976,166.78
	County Inside		2356,400	13040,800	924,255	12,116,545		89,527.47
	County Outside		23168,200	100115,900	6,397,228	93,718,672		692,474.29
	Town Wide		54330,500	254638,600	11,940,020	242,698,580		667,416.23
	School Relevy							212,211.53
	Village Relevy							342,188.39
	Village Relevy							39,685.68
	Installment Fee							111,433.55
	SPEC DIST TAXES							694,779.38
1	TAXABLE	2,437						3825,883.30
	County Inside			2758,853		2,758,853		20,384.78
	County Inside			248,455		248,455		1,835.79
	County Outside			2693,600		2,693,600		19,902.63

*COPYRIGHT * * * * *

Dorena Kimball

From: Melissa VanBrocklin <melissav@co.jefferson.ny.us>
Sent: Tuesday, January 21, 2020 4:27 PM
To: Dorena Kimball; Lori Borland
Cc: Melissa VanBrocklin
Subject: Updated Tax Bill 600525
Attachments: DOC012120-01212020162405.pdf

Good Afternoon!

Attached please find an updated tax bill for 600525 Hall.

Change was made to the tax bill at Dorena's request.

Melissa M VanBrocklin
Melissa M VanBrocklin, Real Property Tax Services Supervisor Real Property Tax Services
175 Arsenal Street, 3rd Floor
Watertown, NY 13601
315-785-3074

-----Original Message-----

From: copier@co.jefferson.ny.us <copier@co.jefferson.ny.us>
Sent: Tuesday, January 21, 2020 4:24 PM
To: Melissa VanBrocklin <melissav@co.jefferson.ny.us>
Subject: Send data from MFP12172357 01/21/2020 16:24

Scanned from MFP12172357
Date:01/21/2020 16:24
Pages:1
Resolution:300x300 DPI

2020 TOWN/COUNTY TAX

TOWN OF WILNA

COUNTY OF JEFFERSON

MAKE CHECK OR MONEY ORDER PAYABLE TO:

TOWN OF WILNA
TAX COLLECTOR
414 STATE STREET
CARTHAGE, NY 13619

SEQUENCE NO. Page 1 of 1	PAGE NO. 01 of 01	ROLL SEC. 1	BILL NO. 600525
FISCAL YEAR 1/1/20-12/31/20		WARRANT DATE 12/10/2019	BANK CODE

ESTIMATED STATE AID		SEE BACK FOR MORE INFORMATION
CNTY 28,262,696	TOWN 1,400,423	

TO PAY IN PERSON

HOURS: MONDAY - FRIDAY 9AM - 4PM
CLOSED HOLIDAYS
DROP-BOX IN REAR OF 414 STATE ST

FOR YOUR INFORMATION

VIEW/PRINT TAX BILL ONLINE @ HTTP://JEFFERSON.SDGNYS.COM/ 1ST INSTALLMENT DUE BY 1/31/20. ALL 2ND & 3RD INSTALLMENTS ARE PAID TO JEFFERSON COUNTY TREASURER. INTEREST AND PENALTIES BEGIN ON 2/1/20. MAIL IN PAYMENTS MUST BE POSTMARKED BY DUE DATE.

AFTER THE LOCAL COLLECTION PERIOD, UNPAID TAXES ARE RETURNED TO THE JEFFERSON COUNTY TREASURER WITH ADDITIONAL INTEREST AND PENALTIES. FOR MORE INFORMATION, CALL 315-785-3055.

226001 86.33-6-17 Hall Michael 40950 Texas Rd Carthage, NY 13619	Exemption	Value	Full Value	Exemption	Value	Full Value
PROPERTY DESCRIPTION & LOCATION						
TAX MAP: 226001 86.33-6-17 LOCATION: 419 N Washington St SIZE: Fr Ft: 148.00 DEPTH: 165.00 ACREAGE: 0.00 SCHOOL DIST: Carthage PROPERTY CLASS: 210 1 Family Res						
Assessor Estimates The Full Market Value Of This Property At:						\$57,000
Uniform Percentage Of Value Used To Establish Assessments Is:						100.00%
Assessed Value Of This Property Is:						\$57,000

LEVY DESCRIPTION	TOTAL TAX LEVY	% CHANGE FROM PRIOR YEAR	TAXABLE VALUE	TAX RATE	TAX AMOUNT
County Inside	60,440,685	2.8	\$57,000.00	7.388881	\$421.17
Town Wide	786,420	-3.7	\$57,000.00	2.749993	\$156.75
School Relevy		0			\$489.64
Village Relevy		0			\$507.27
Carth/Wilna FD	638,520	2.0	\$57,000.00	2.752788	\$156.91
Carthage Cons Health	15,538	0.4	\$57,000.00	0.100614	\$5.73
Installment Fee		0			\$52.12

IF PAID BY:	2/28/2020	3/13/2020
PENALTY	\$17.37	\$34.75
TOTAL DUE	\$1,754.84	\$1,772.22

COLLECTOR'S COPY
DETACH AND RETURN APPROPRIATE STUB WITH YOUR PAYMENT

TOTAL TAX \$1,737.47
DUE BY: 01/31/2020

Tax Map No.: 226001 86.33-6-17 Bill No.: 600525 Hall Michael 40950 Texas Rd Carthage, NY 13619	Bank Code: Make Payable and Mail to: JEFFERSON COUNTY TREASURER, 175 ARSENAL STREET WATERTOWN, NY 13601	<input type="checkbox"/> Check Here for Receipt	(ADDED CHARGES AFTER DUE DATE)
3RD INSTALLMENT		DUE BY:	AMOUNT:
		5/29/20	\$579.16
2ND INSTALLMENT		DUE BY:	AMOUNT:
		3/31/20	\$579.16
1ST INSTALLMENT		DUE BY:	AMOUNT:
		1/31/2020	\$631.28
OR		DUE BY:	AMOUNT:
FULL PAYMENT		1/31/2020	\$1,737.47

Wilna

Dorena Kimball

From: Dorena Kimball <dorenak@co.jefferson.ny.us>
Sent: Thursday, January 16, 2020 2:02 PM
To: melissav@co.jefferson.ny.us
Subject: FW: Send data from MFP12170017 01/16/2020 13:57
Attachments: DOC011620-011620.pdf

Hi Melissa!

Here is a correction to a village re-levy for a payment received by the village. Town of Wilna...

Thank you,
Dorena

Dorena L. Kimball
Deputy County Treasurer
175 Arsenal Street
Watertown, NY 13601
315-785-3362 Phone
315-785-7589 Fax

-----Original Message-----

From: copier@co.jefferson.ny.us <copier@co.jefferson.ny.us>
Sent: Thursday, January 16, 2020 1:57 PM
To: Dorena Kimball <dorenak@co.jefferson.ny.us>
Subject: Send data from MFP12170017 01/16/2020 13:57

Scanned from MFP12170017
Date:01/16/2020 13:57
Pages:2
Resolution:300x300 DPI

Total Collection Solution

Home Entities Bills Payments Admin Help Logout

View Entity - 226001-86.33-6-17

Create Update Clone List Deactivate Tax Search

SWIS Code	226001	Parcel ID	86.33-6-17
ID3		Class	210 - 1 Family Res
Owner 1	Hall Michael	Owner 2	40950 Texas Rd
Loc Num	419	Loc Name	N Washington St
Prior Print Key		Print Key	86.33-6-17
Status	Active	School	226001 - Carthage
Municipality	226001 - Carthage	Bank	
Original Entity		Delinquency Index	

1,910.81 +
173.34 -
1,737.47 *

002

Create Update Clone List Deactivate Tax Search

- * Bills
- * Addl Info
- * Payments
- * Addresses
- * Exemptions
- * Flags
- * Tax Search Items
- * Apportion
- * Comments
- * Reports

As Of Date 01/16/2020 Recalculate

Entity	Bill Number	Bill Date	Status	Owner	Bill Type	Base Amount	Interest	Penalty	Amount Paid	Amount Due
			-- All --							
\$	226001-86.33-6-17	600525	12/10/2019	Unpaid	Hall Michael	2020 TOWN/COUNTY TAX	\$1,910.81	\$0.00	\$0.00	\$1,910.81
\$	226001-86.33-6-17	B - 2471	11/30/2019	Relieved	Hall Michael	2019 SCHOOL TAX	\$457.61	\$0.00	\$0.00	\$0.00
\$	226001-86.33-6-17	B - 454	11/30/2019	Relieved	Jefferson County of	2019 VILLAGE TAX	\$636.08	\$0.00	\$0.00	\$0.00
\$	226001-86.33-6-17	603764	08/12/2019	Bundled	Hall Michael	2019 SCHOOL TAX	\$448.64	\$0.00	\$0.00	\$0.00
\$	226001-86.33-6-17	890525	04/15/2019	Bundled	Jefferson County of	2019 VILLAGE TAX - 0	\$588.96	\$0.00	\$0.00	\$0.00
\$	226001-86.33-6-17	600525	12/11/2018	Paid	Jefferson County of	2019 TOWN/COUNTY TAX	\$1,722.87	\$126.63	\$86.14	\$1,935.64
\$	226001-86.33-6-17	B515	11/30/2018	Relieved	Jefferson County of	2018 SCHOOL TAX	\$459.55	\$0.00	\$0.00	\$0.00
\$	226001-86.33-6-17	B-346	11/30/2018	Relieved	Becker Brian P	2018 VILLAGE TAX	\$474.08	\$0.00	\$0.00	\$0.00
\$	226001-86.33-6-17	603758	08/27/2018	Bundled	Jefferson County of	2018 SCHOOL TAX	\$450.54	\$0.00	\$0.00	\$0.00
\$	226001-86.33-6-17	890528	04/16/2018	Bundled	Becker Brian P	2018 VILLAGE TAX	\$438.96	\$0.00	\$0.00	\$0.00

Total Collection Solution

Home Entities Bills Payments Admin Help Logout

- [Information](#)
- [Import Info](#)
- [Lines](#)
- [Payments](#)
- [Installments](#)
- [Reports](#)

150 • X
 1 • 08 X
 1 • 07 =
 173 • 34 *
 680 • 61 +
 173 • 34 -
 507 • 27 *

002

Bill Type	Bill	Line	Description	Amount Due	Account	Rate	Orig Rate	Orig Amount Due
2020								
☑	TOWN/COUNTY 600525	1	County Inside	\$421.17	01608920 10260	7.388861	7.388861	\$421.17
	TAX							
2020								
☑	TOWN/COUNTY 600525	2	Town Wide	\$156.75	01608920 10260	2.749993	2.749993	\$156.75
	TAX							
2020								
☑	TOWN/COUNTY 600525	3	School Relevy	\$489.64	01608920 10260	0.000000	0.000000	\$489.64
	TAX							
2020								
☑	TOWN/COUNTY 600525	4	Village Relevy	\$680.61	01608920 10260	0.000000	0.000000	\$680.61
	TAX							
2020								
☑	TOWN/COUNTY 600525	5	Carth/Wilna FD	\$156.91	01608920 10260	2.752788	2.752788	\$156.91
	TAX							
2020								
☑	TOWN/COUNTY 600525	6	Carthage Cons Health	\$5.73	01608920 10260	0.100614	0.100614	\$5.73
	TAX							
2020								
☑	TOWN/COUNTY 600525	8	Installment Fee	\$57.32	01608920 10260	0.000000	0.000000	\$57.32
	TAX							

507.21

Dorena Kimball

From: Kristy O'Shaughnessy <ct@villageofcarthageny.com>
Sent: Friday, November 15, 2019 12:05 PM
To: 'Dorena Kimball'
Cc: deputyclerk@villageofcarthageny.com; clerk@villageofcarthageny.com
Subject: RE: Parcel correction 86.33-6-17 419 North Washington Street & Uncollected Taxes
Attachments: Jefferson County Check 48320 partial payment.pdf; County taxes unpaid and due 11-2019.pdf

Good afternoon Dorena,

Per your instructions below, we rescinded the partial payment received by Jefferson County. I have attached the check stub received from Jefferson County which lists the partial payment sent to the Village for the above listed parcel. As I stated during our telephone conversation, we are well aware that we cannot accept partial payments therefore we called Jefferson County and received instruction as to how to receipt the payment. To avoid this from happening in the future, I have instructed our employees not to accept partial payments from anyone, including Jefferson County. I would appreciate if you would ask your employees to do the same and not send us partial payments.

I have attached the form which lists our taxes which remain unpaid and will mail the original after our meeting Monday. Please note that I adjusted the interest amount due for the above listed parcel as the \$150.00 will be removed once our tax warrant is corrected.

Let me know if you have any questions or concerns.

Thank you,

Kristy O'Shaughnessy
Village Clerk/Treasurer

Village of Carthage

120 South Mechanic Street
Carthage, New York 13619
Telephone (315) 493-1060
Facsimile: (315) 493-7201
www.villageofcarthageny.com

From: Dorena Kimball [mailto:dorenak@co.jefferson.ny.us]
Sent: Thursday, November 14, 2019 9:17 AM
To: ct@villageofcarthageny.com
Subject: Parcel correction

Christie,

The County Attorney's office is contacting the Real Property Office to generate a correction to the tax roll for the parcel. The \$150 will need to be rescinded for that to be corrected on the system. I will contact you when the correction has been completed.

Thanks,
Dorena

✓ Carthage

Jefferson County Taxes

Bill	SWIS	Printkey	Owner Name	School	Status	Full	Installment 1	Installment 2	Installment 3	Admin	Fees	Penalty	Interest	Total Due
Town 2260 totals:														
						297,859.37	0.00	0.00	0.00	0.00	0.00	0.00	0.00	297,859.37
						0.00	0.00	0.00	0.00	0.00	0.00	0.00	0.00	0.00
						<u>297,859.37</u>	<u>0.00</u>	<u>0.00</u>	<u>0.00</u>	<u>0.00</u>	<u>0.00</u>	<u>0.00</u>	<u>0.00</u>	<u>297,859.37</u>

81 Parcels

General Ledger Total with penalty: 297,859.37
 General Ledger Total without penalty: 297,859.37

298,732.36 +

298,882.36 -

002

150.00 - * ← partial pymt not recorded
 86.33 - 6-17

298,882.36 +

297,859.37 -

002

1,022.99 * ← pd by Montzi

Michael Hall
 86.33-6-17
 Town of Cathage


INVOICE DATE	INVOICE NUMBER	DESCRIPTION	INVOICE AMOUNT
06/01/2019	137445	2019 village tax: 86.25-1-21 GL# 01142200 - 04901	\$3.72
06/01/2019	137446	2019 village tax: 86.33-6-41.2 GL# 01142200 - 04901	\$14.89
06/01/2019	137448	2019 village tax: 86.26-1-12 GL# 01142200 - 04901	\$2.23
06/01/2019	137451	2019 village tax: 86.40-2-35 GL# 01142200 - 04901	\$53.57
06/01/2019	137452	2019 village tax: 86.33-6-17 (portion) GL# 01142200 - 04901	\$150.00

This parcel was sold at the tax auction, but the county owes the one-time services for lawn mowing prior to the sale. New owner is to pay the remainder of the tax.

VENDOR NUMBER	VENDOR NAME	CHECK NUMBER	CHECK DATE	CHECK AMOUNT
87360	VILLAGE OF CATHAGE	48320	06/20/2019	\$224.40

Village Of Carthage

120 South Mechanic Street
Carthage, New York 13619
Telephone: (315) 493-1060
TDD: 1-800-662-1220
Facsimile: (315) 493-7201
Email: carthagect@westelcom.com



G. Wayne McIlroy
Village President

Kristy L. O'Shaughnessy
Village Clerk / Treasurer

Taxes Remaining Unpaid And Due:

Village of Carthage

Base Tax Amount of	\$298,732.36
alty	\$ 23,898.57
al with tax and penalty	\$322,630.93

NYCLASS*

I, Kristy L. O'
Carthage, Town
due upon the l
collector on the
unpaid, and that

*Town of
Wilna
V of Carthage
payment rec'd
at Village
1/50.*

that I am the collector of the Village of
account of the taxes remaining unpaid and
tax-list, and warrant delivered to said
taxes mentioned in said account remain
to collect the same.

Kristy L. O'Shaughnessy
Kristy L. O'Shaughnessy
Tax Collector, Village of Carthage

Subscribed and
State of New York)
County of Jefferson)SS.
Village of Carthage)

WENDY C OLIVER
Notary Public, State of New York
No. 01OL6179045
Qualified in Jefferson Co.
Commission Expires Dec. 24, 2019

ember 2019.

Wendy C Oliver
Notary Public

The undersigned Trustees of the Village of Carthage, County of Jefferson, hereby certify that the preceding is an account of taxes assessed on the real estate in said Village, delivered to the Trustees by Kristy L. O'Shaughnessy, Collector of taxes therein, and that we have examined and compared the same with the original tax list, and found it to be correct.

Dated at Carthage, New York, November 18, 2019


G. Wayne McIlroy
G. Wayne McIlroy

Michael Astafan
Michael Astafan

Linda Smith-Spencer
Linda Smith-Spencer

Rebecca M. Vary
Rebecca Vary

Marco Franchini
Marco Franchini





Department of Taxation and Finance
Office of Real Property Tax Services

Application for Corrected Tax Roll

RP-554
(12/19)

RECEIVED
NOV 25 2020
Jefferson County Treasurer

Part 1 – General information: To be completed in duplicate by the applicant.

Names of owners Roy Mitchell and Michelle Mitchell		Location of property (street address) 25807 Crowner Rd.	
Mailing address of owners (number and street or PO box) 25807 Crowner Road		City, town, or village Carthage, NY 13619	
City, village, or post office Carthage, NY 13619	State NY	State NY	ZIP code 13619
Daytime contact number 315-222-8406	Evening contact number	map number of section/block/lot: Property identification (see tax bill or assessment roll) 68-00-1-90.8	
Account number (as appears on tax bill)		Amount of taxes currently billed \$ 713.30	
Reasons for requesting a correction to tax roll: Special District was placed on the parcel that is exempt from taxation for special districts. Please remove from the 2021 File as well.			
		P-458(3) Exemptic code 41300 should not be taxed for	

I hereby request a correction of tax levied by FD601 Natural Bridge Fire Dist. for the year(s) 2019 & 2020
(County, city, village, etc.)

Signature of applicant 	Date 11-10-2020
----------------------------	---------------------------

Part 2 – To be completed by the County Director or Village Assessor. Attach a written report including documentation and recommendation. Specify the type of error and paragraph of subdivision 2, 3, or 7 of Section 550 under which the error falls.

Date application received:	Period of warrant for collection of taxes:
Last day for collection of taxes without interest:	Recommendation Approve application <input checked="" type="checkbox"/> Deny application <input type="checkbox"/>
Signature of official 	Date 11-24-20

If approved, the County Director must file a copy of this form with the assessor and board of assessment review of the city/town/village of _____ who must consider the attached report and recommendation as equivalent of petitions filed under section 553.

Part 3 – For use by the tax levying body or official designated by resolution _____ (insert number or date, if applicable)

Application approved (mark an X in the applicable box):

Clerical error Error in essential fact Unlawful Entry

Amount of taxes currently billed \$ 713.30	Corrected tax -0-
Date notice of approval mailed to applicant	Date order transmitted to collecting officer

Application denied (reason): _____

Signature of chief executive officer, or official designated by resolution	Date
----------------------------------------------------------------------------	------

County of Jefferson


Office of the County Attorney

Tax Enforcement Unit

175 Arsenal Street

Watertown, New York 13601

(315) 785-5116



Adlocumina

October 30, 2020

Mitchell Roy A
Mitchell Michelle
25807 Crowner Rd
Carthage, NY 13619

*Natural Bridge Fire District
Charge*

226089 Town of Wilna
Map #: 226089; 68.00-1-90.8
Location: 25870 Crowner Rd

Tax year and type

Due by:

November 30, 2020

2020 TOWN/COUNTY TAX

713.30

Total due:

713.30

DELINQUENT TAX INSTALLMENT PAYMENT APPLICATION AND FEE NOTICE

Our records indicate that the 2020 Jefferson County Real Property Taxes due for the referenced property remain unpaid, resulting in a delinquent tax lien for 2020. If the tax obligation is still delinquent on Tuesday, December 1, 2020, a charge will be added to the tax lien in accordance with New York Real Property Tax Law Section 1102(e)(1) and Jefferson County Local Law No. 7 of 1997 (in addition to interest and penalties). If you are in Bankruptcy, the charge may only be applied subject to the permission or approval of the Bankruptcy Court. The charge on most parcels is \$150.00; where the amount of the tax is less than \$150.00 the charge is equal to the amount of the tax (\$25.00 minimum). In addition, there is a \$5.00 fee for filing in the County Clerk's Office.

To avoid the above charges and further interest, you may pay your taxes in full at any time. Interest charges accrue until payment is received. To avoid the above charges, payment must be received or postmarked on or before Monday, November 30, 2020. Please note that metered (stamps.com, et al) or electronic (Bill Pay) payments do not receive a post mark and will be returned if received after the due date. All payments are payable to the Jefferson County Treasurer.

The Jefferson County Board of Legislators has made available an option for taxpayers to pay delinquent tax accounts by installment. If desired, please complete and return the enclosed application to this office at least 10 days prior to Monday, November 30, 2020 to determine your eligibility. You will be notified about making your down payment, if you qualify for the program. After making the down payment, you must sign and return your Installment Agreement by mail or in person.

Qualified property owners who elect the option to pay in installments will be required to pay 25% of the total delinquent tax obligation including interest, penalties, fees and charges as a down payment. The remaining balance will be due in eight (8) quarterly installments roughly equal in size. Participants must also pay new taxes as they become due. All parcels owned by you on which there is a delinquent tax lien for any year covered by County Tax Enforcement must be included in the Agreement.